



XEROGRAPHIC ENGINEERING CENTER, INC.
626 Congaree Road • Greenville, SC 29607 • (864) 297-4178

REDUCTIONS • ENLARGEMENTS • BLUEPRINT • OVERSIZED COPIES

BOOK II

GREENVILLE COUNTY REAL ESTATE

THIS BOOK CONTAINS

MAP #540.25 THROUGH MAP #WG-11

1998 EDITION

VOL. XVII

DRAWING NUMBER
540.25
PLAN HOLD CORPORATION - IRVINE, CALIFORNIA
REORDER BY NUMBER 01248

DRAWING NUMBER
1081
PLAN HOLD CORPORATION - IRVINE, CALIFORNIA
REORDER BY NUMBER 01248

DRAWING NUMBER
1081
PLAN HOLD CORPORATION - IRVINE, CALIFORNIA
REORDER BY NUMBER 01248

DRAWING NUMBER
540.25
PLAN HOLD CORPORATION - IRVINE, CALIFORNIA
REORDER BY NUMBER 01248

540.2

540.1

540.1

540.1



1200 PELHAM PHASE I - SEC I, II, III, IV

GREENVILLE COUNTY TAX MAPS
GREENVILLE, S. C.

TAX DIST	MAP NUMBER	REVISIONS
200	540.25	INDEX
	SCALE 1"=50'	15



540.3

540.4

540.4

540.4

1082

SUMMERPLACE SUB <i>P-2</i>		
GREENVILLE COUNTY TAX MAPS GREENVILLE, S.C.		
TAX DISTRICT	MAP NUMBER	REVISIONS
195	540-26	<i>1</i>
SCALE 1" = 100'		INDEX-II

DRAWING NUMBER
540.27
PLAN HOLD CORPORATION - IRVINE, CALIFORNIA
RECORD BY NUMBER 0754P

DRAWING NUMBER
1083
PLAN HOLD CORPORATION - IRVINE, CALIFORNIA
RECORD BY NUMBER 0754P

DRAWING NUMBER
1083
PLAN HOLD CORPORATION - IRVINE, CALIFORNIA
RECORD BY NUMBER 0754P

DRAWING NUMBER
540.27
PLAN HOLD CORPORATION - IRVINE, CALIFORNIA
RECORD BY NUMBER 0754P



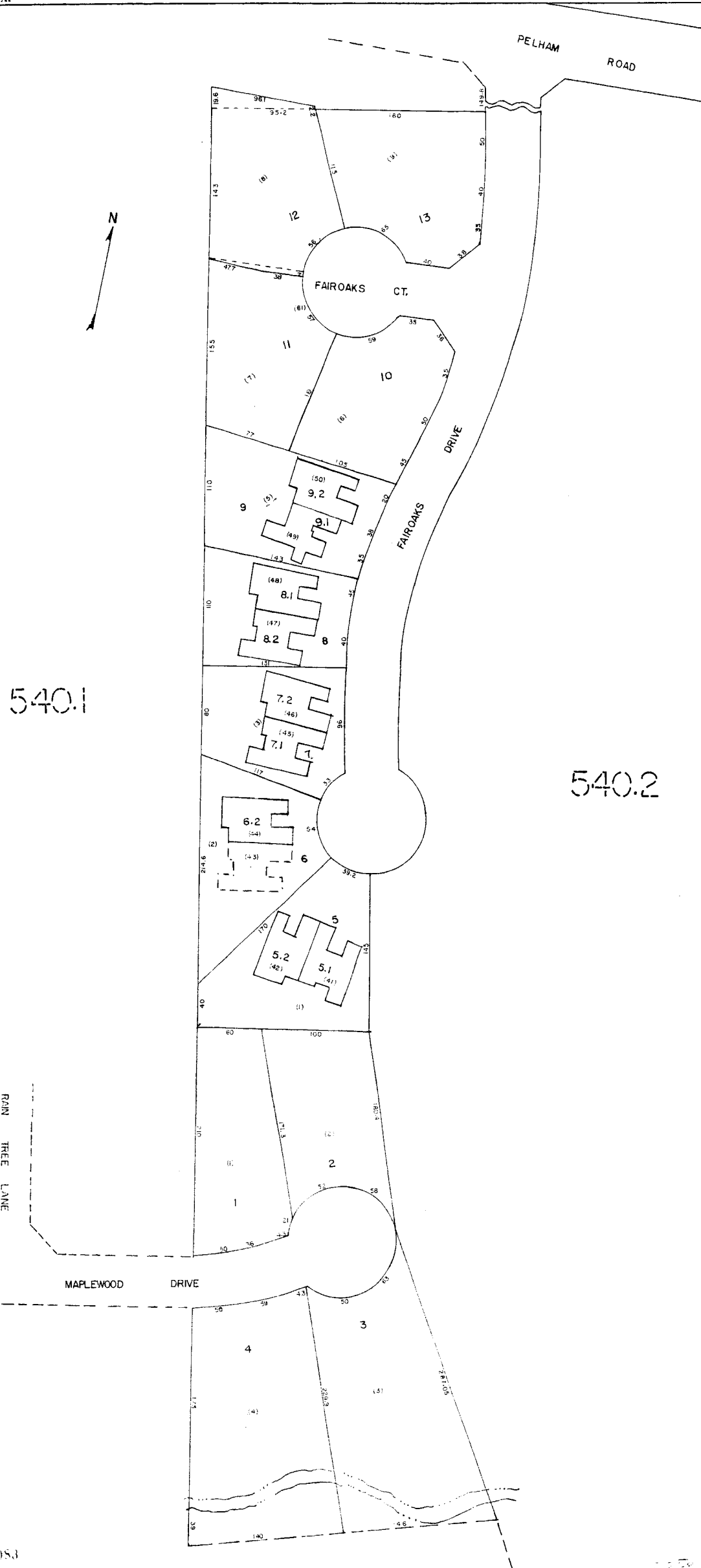
PELHAM OAKS SEC. I & II		
GREENVILLE COUNTY TAX MAPS		
GREENVILLE, S. C.		
TAX DISTRICT	MAP NUMBER	REVISIONS
	540.27	✓
200	SCALE 1" = 50'	INDEX-II

DRAWING NUMBER
540.27
PLAN HOLD CORPORATION • IRVINE, CALIFORNIA
RECORD BY NUMBER 0754H

DRAWING NUMBER
1083
PLAN HOLD CORPORATION • IRVINE, CALIFORNIA
RECORD BY NUMBER 0754H

DRAWING NUMBER
1083
PLAN HOLD CORPORATION • IRVINE, CALIFORNIA
RECORD BY NUMBER 0754H

DRAWING NUMBER
540.27
PLAN HOLD CORPORATION • IRVINE, CALIFORNIA
RECORD BY NUMBER 0754H



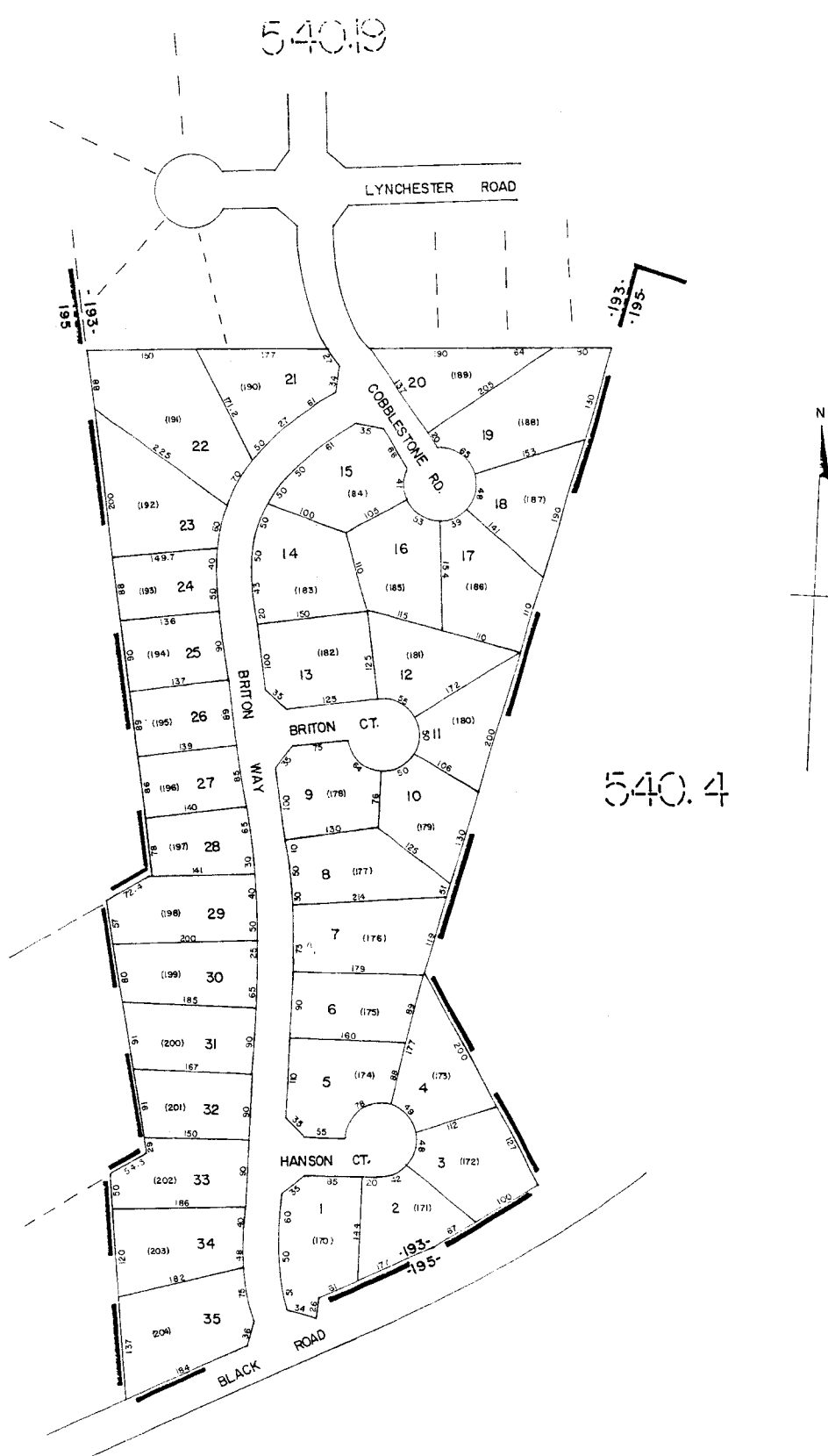
PELHAM OAKS SEC. I & II		
GREENVILLE COUNTY TAX MAPS		
GREENVILLE, S. C.		
TAX DISTRICT	MAP NUMBER	REVISIONS
200	540.27	1
SCALE 1" = 50'		INDEX-11

540.19

540.4

540.4

540.4



BROCKPELO WEST SEC. IV

GREENVILLE COUNTY TAX MAPS
GREENVILLE, S. C.

TAX DISTRICT	MAP NUMBER	REVISION
193	540.28	
(195)		INDEX

SCALE 1" = 100'

1084
1084

DRAWING NUMBER
540.29
PLAN HOLD CORPORATION - IRVINE, CALIFORNIA
REORDER BY NUMBER 0754F

DRAWING NUMBER
1085
PLAN HOLD CORPORATION - IRVINE, CALIFORNIA
REORDER BY NUMBER 0754F

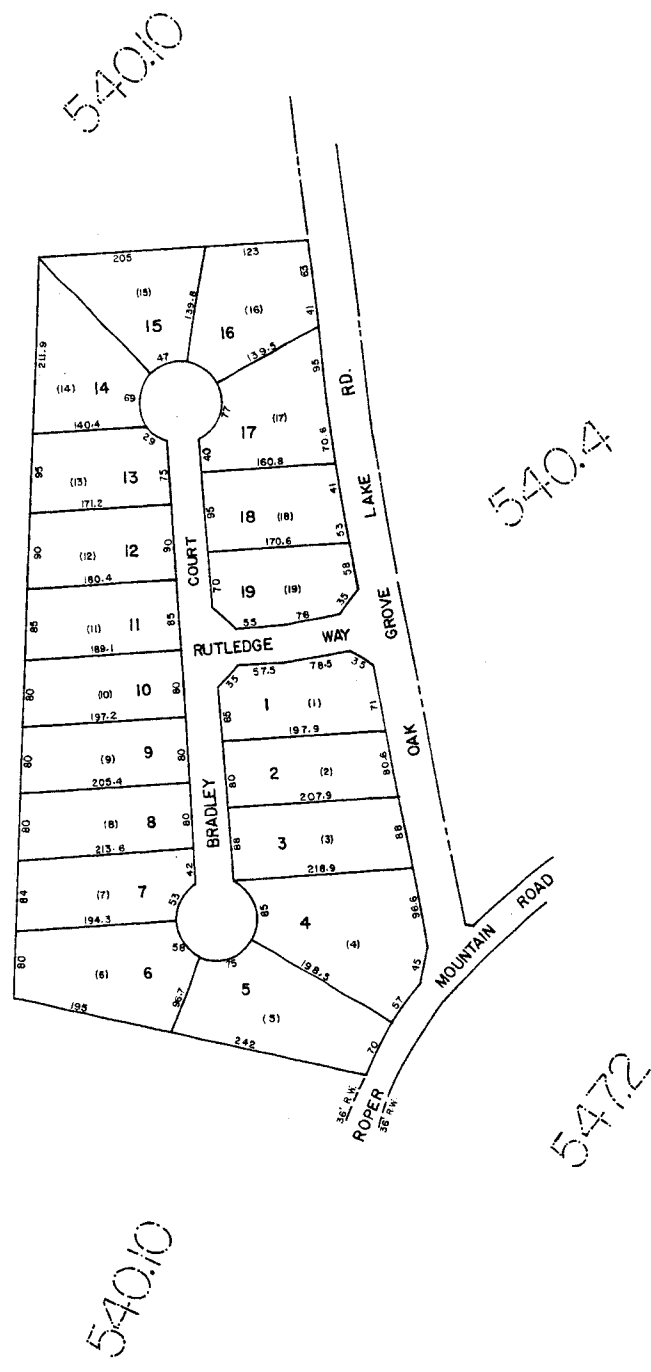
DRAWING NUMBER
540.29
PLAN HOLD CORPORATION - IRVINE, CALIFORNIA
REORDER BY NUMBER 0754F

DRAWING NUMBER
540.29
PLAN HOLD CORPORATION - IRVINE, CALIFORNIA
REORDER BY NUMBER 0754F



GREEN CREEK
(KENSINGTON PLACE)
GREENVILLE COUNTY TAX MAPS
GREENVILLE, S. C.

TAX DISTRICT	MAP NUMBER	REVISIONS
195	540.29 SCALE 1" = 50'	INDEX-LI



1086
1086

BRADLEY STATION		
GREENVILLE COUNTY TAX MAPS		
GREENVILLE, S. C.		
TAX DISTRICT	MAP NUMBER	REVISIONS
	540.30	INDEX-15
-195-	SCALE 1" = 100'	11

DRAWING NUMBER
540.31
PLAN HOLD CORPORATION - IRVINE, CALIFORNIA
REORDER BY NUMBER 07548

DRAWING NUMBER
1087
PLAN HOLD CORPORATION - IRVINE, CALIFORNIA
REORDER BY NUMBER 07548

DRAWING NUMBER
540.31
PLAN HOLD CORPORATION - IRVINE, CALIFORNIA
REORDER BY NUMBER 07548

DRAWING NUMBER
540.31
PLAN HOLD CORPORATION - IRVINE, CALIFORNIA
REORDER BY NUMBER 07548

540.2



540.27

540.2

540.2

PELHAM OAKS TOWNHOMES		
GREENVILLE COUNTY TAX MAPS		
GREENVILLE, S. C.		
TAX DISTRICT	MAP NUMBER	REVISIONS
	540.31	/
-200-	SCALE 1" = 50'	INDEX-II

OAK GROVE LAKE ROAD

540.4

(21) SEE 540.37

540.4

OAK GROVE LAKE ROAD

OLD TAYLOR CT

FIELDING WAY

FIELDING WAY

OAK POINTE COURT

ROAD

OAK POINTE SEC. 1,2,3 & 4

GREENVILLE COUNTY TAX MAPS

GREENVILLE, S. C.

TAX DISTRICT MAP NUMBER REVISIONS

540.32

195

INDEX(15)

1088

1085



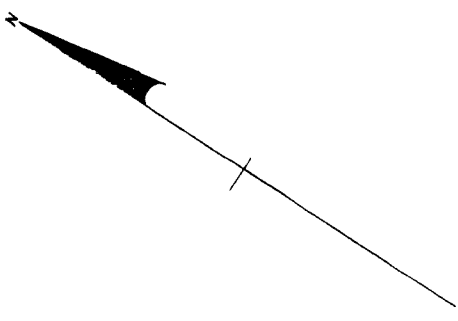
DRAWING NUMBER
540.33
PLAN HOLD CORPORATION • IRVINE, CALIFORNIA
REORDER BY NUMBER 0754F

DRAWING NUMBER
1089
PLAN HOLD CORPORATION • IRVINE, CALIFORNIA
REORDER BY NUMBER 0754F

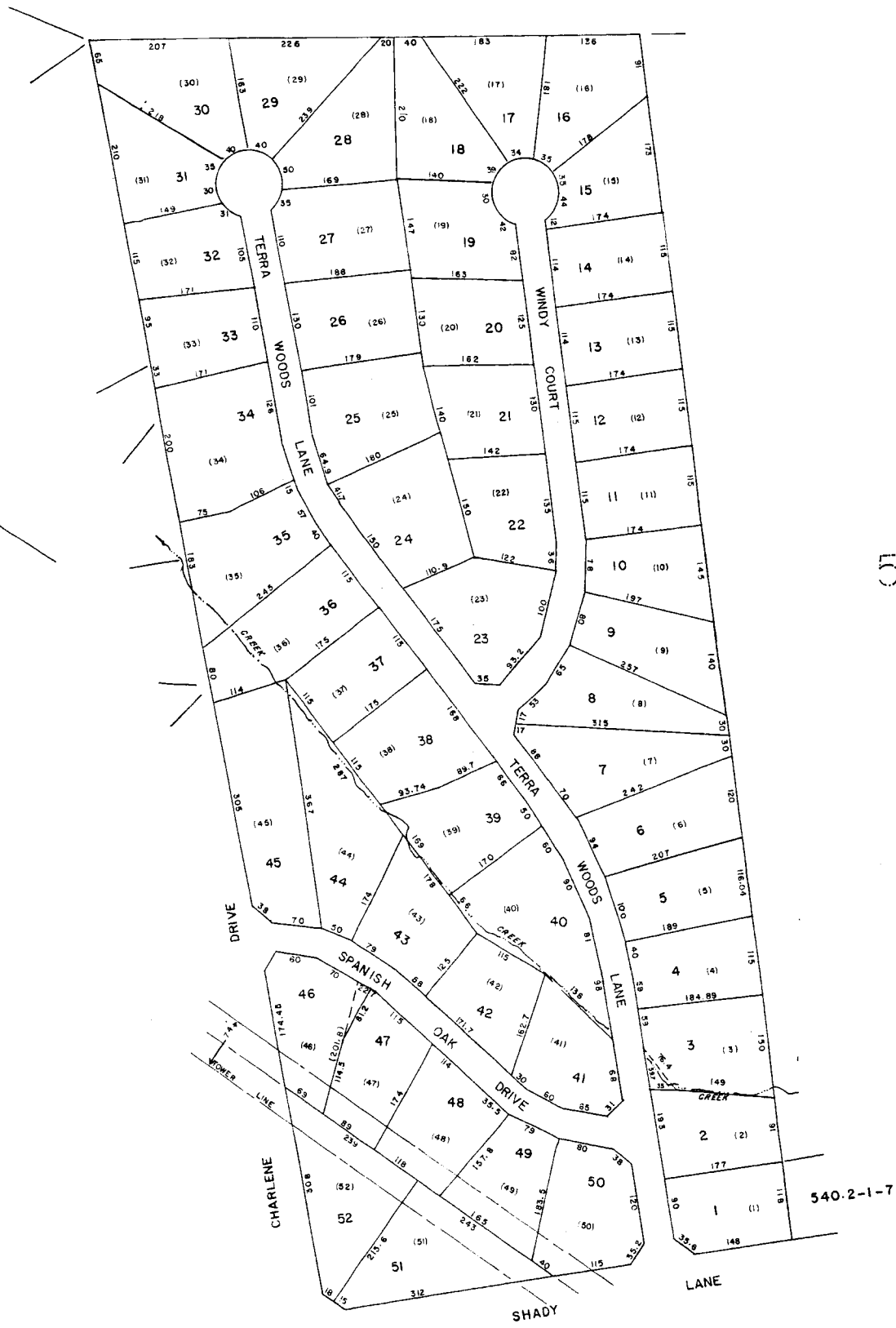
DRAWING NUMBER
540.33
PLAN HOLD CORPORATION • IRVINE, CALIFORNIA
REORDER BY NUMBER 0754F

DRAWING NUMBER
540.33
PLAN HOLD CORPORATION • IRVINE, CALIFORNIA
REORDER BY NUMBER 0754F

5381



541.2



540.20

540.2-1-7

543.3

TERRA WOODS		
GREENVILLE COUNTY TAX MAPS		
GREENVILLE, S. C.		
TAX DISTRICT	MAP NUMBER	REVISIONS
	540.33	
200	SCALE 1" = 100'	INDEX (II)

540.2

ALLSTAR WAY

BIRNAM COURT

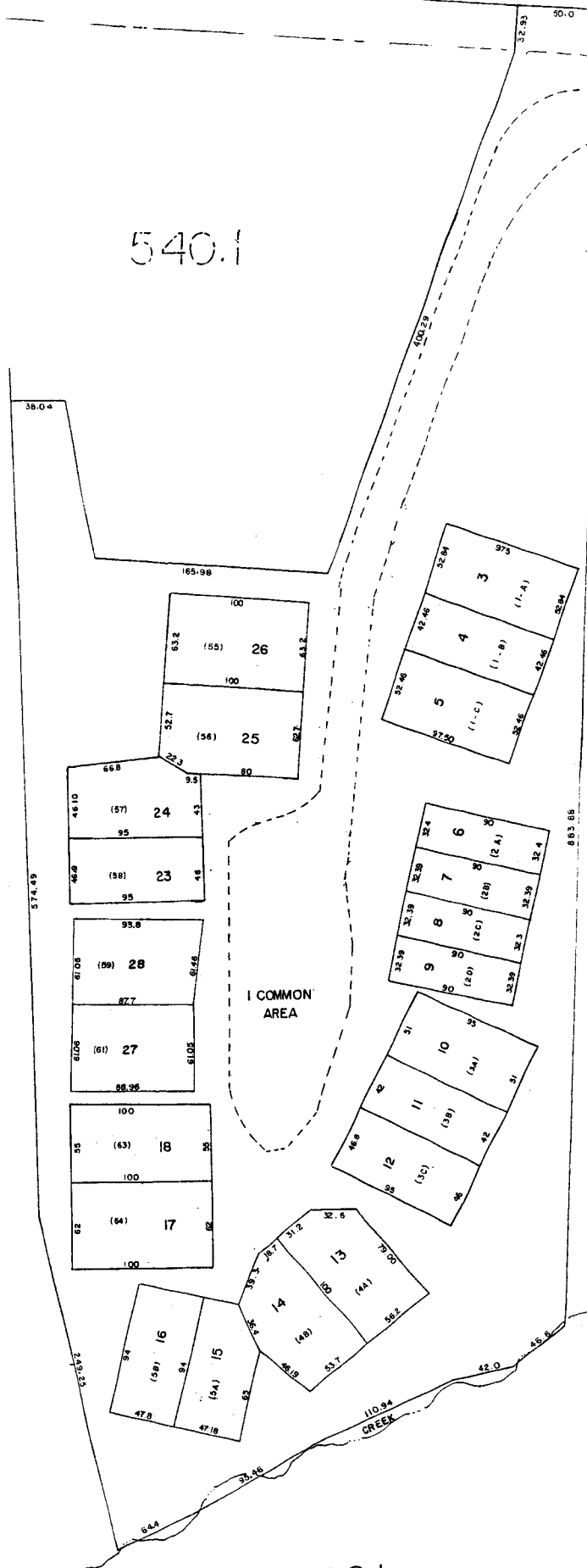
FELHAM ROAD

540.1

540.1

540.25

540.1



1090
1090

1200 PELHAM PHASE III		
GREENVILLE COUNTY TAX MAPS		
GREENVILLE, S. C.		
TAX DISTRICT	MAP NUMBER	REVISIONS
	540.34	
-200-	SCALE 1" = 50'	INDEX

DRAWING NUMBER
540.35
PLAN HOLD CORPORATION - IRVINE, CALIFORNIA
REORDER BY NUMBER 0754F

DRAWING NUMBER
1091
PLAN HOLD CORPORATION - IRVINE, CALIFORNIA
REORDER BY NUMBER 0754F

DRAWING NUMBER
1091
PLAN HOLD CORPORATION - IRVINE, CALIFORNIA
REORDER BY NUMBER 0754F

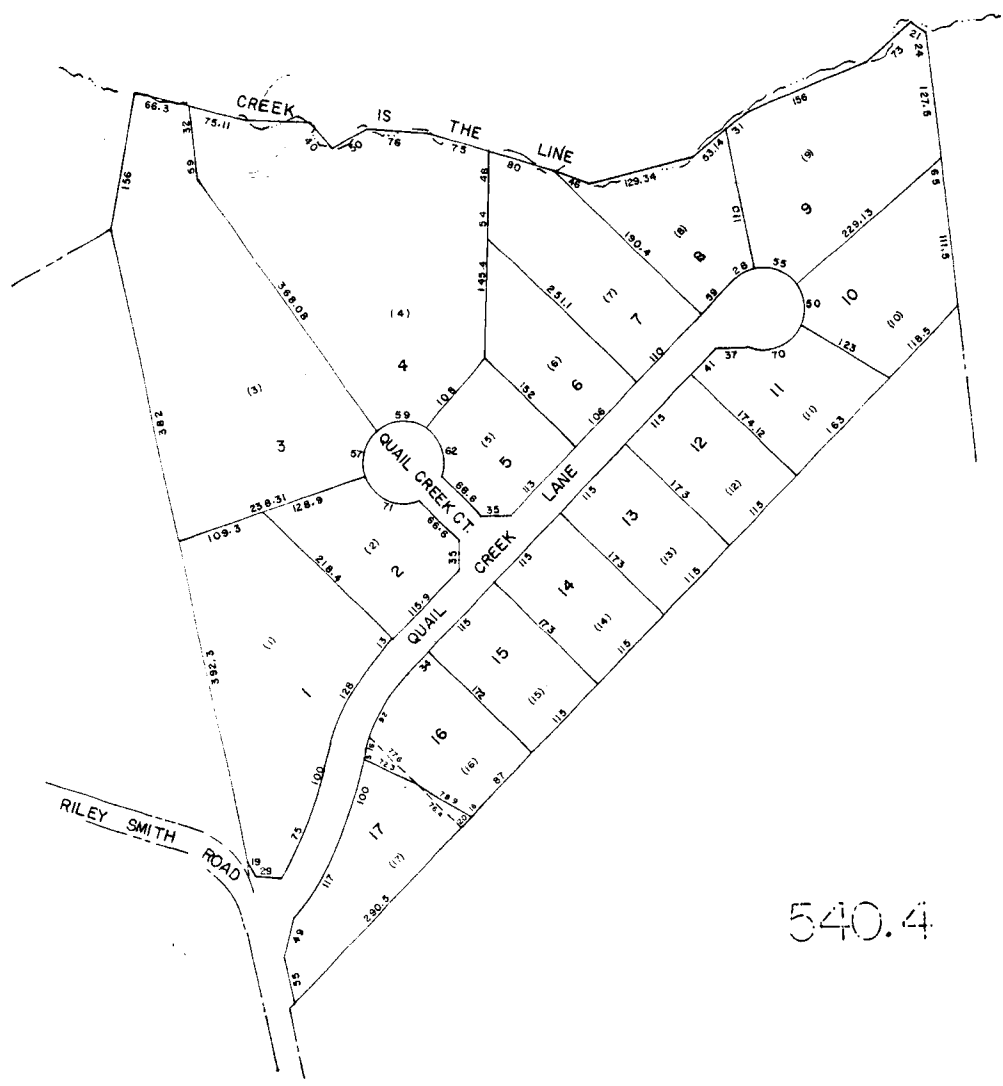
DRAWING NUMBER
540.35
PLAN HOLD CORPORATION - IRVINE, CALIFORNIA
REORDER BY NUMBER 0754F

540.7

540.21

540.4

540.4



QUAIL CREEK *B.27*

GREENVILLE COUNTY TAX MAPS
GREENVILLE, S. C.

TAX DISTRICT	MAP NUMBER	REVISIONS
	540.35	11
	SCALE 1" = 100'	15

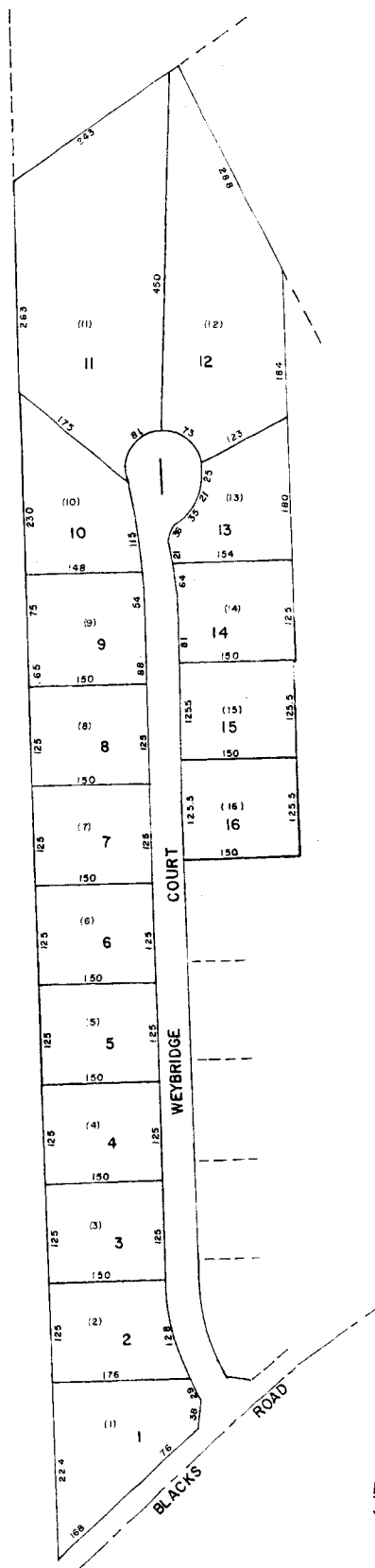
-195-

540.1

540.1

540.4

540.4



SMITHWOOD PH. I *323*

GREENVILLE COUNTY TAX MAPS
GREENVILLE, S. C.

TAX DISTRICT	MAP NUMBER	REVISIONS
	540.36	15

200 SCALE = 100

1092

DRAWING NUMBER
540.37
PLAN HOLD CORPORATION - IRVINE, CALIFORNIA
REORDER BY NUMBER 07548

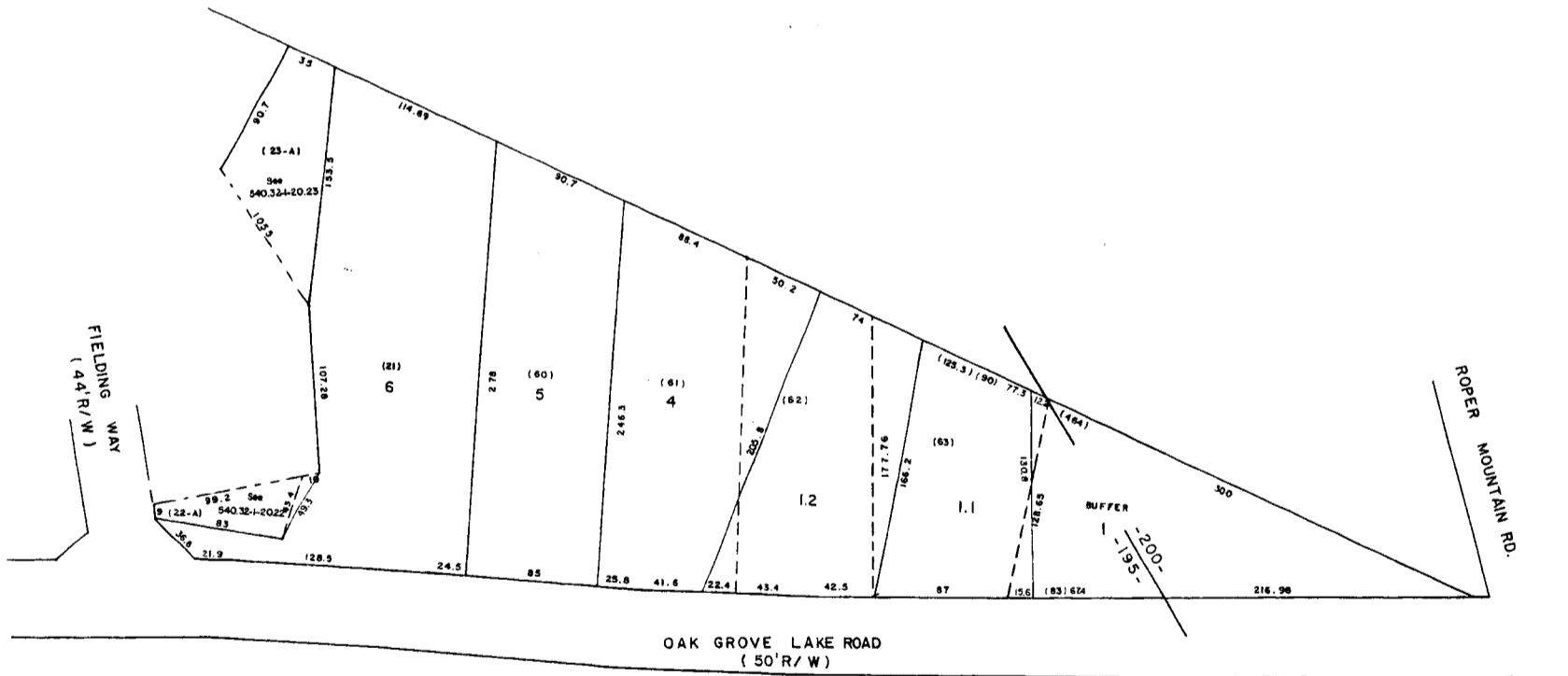
DRAWING NUMBER
1093
PLAN HOLD CORPORATION - IRVINE, CALIFORNIA
REORDER BY NUMBER 07548

DRAWING NUMBER
540.37
PLAN HOLD CORPORATION - IRVINE, CALIFORNIA
REORDER BY NUMBER 07548

DRAWING NUMBER
540.37
PLAN HOLD CORPORATION - IRVINE, CALIFORNIA
REORDER BY NUMBER 07548

547.2

540.32



540.30

OAK POINTE SEC-2, PH.-2
GREENVILLE COUNTY TAX MAPS
GREENVILLE, S. C.

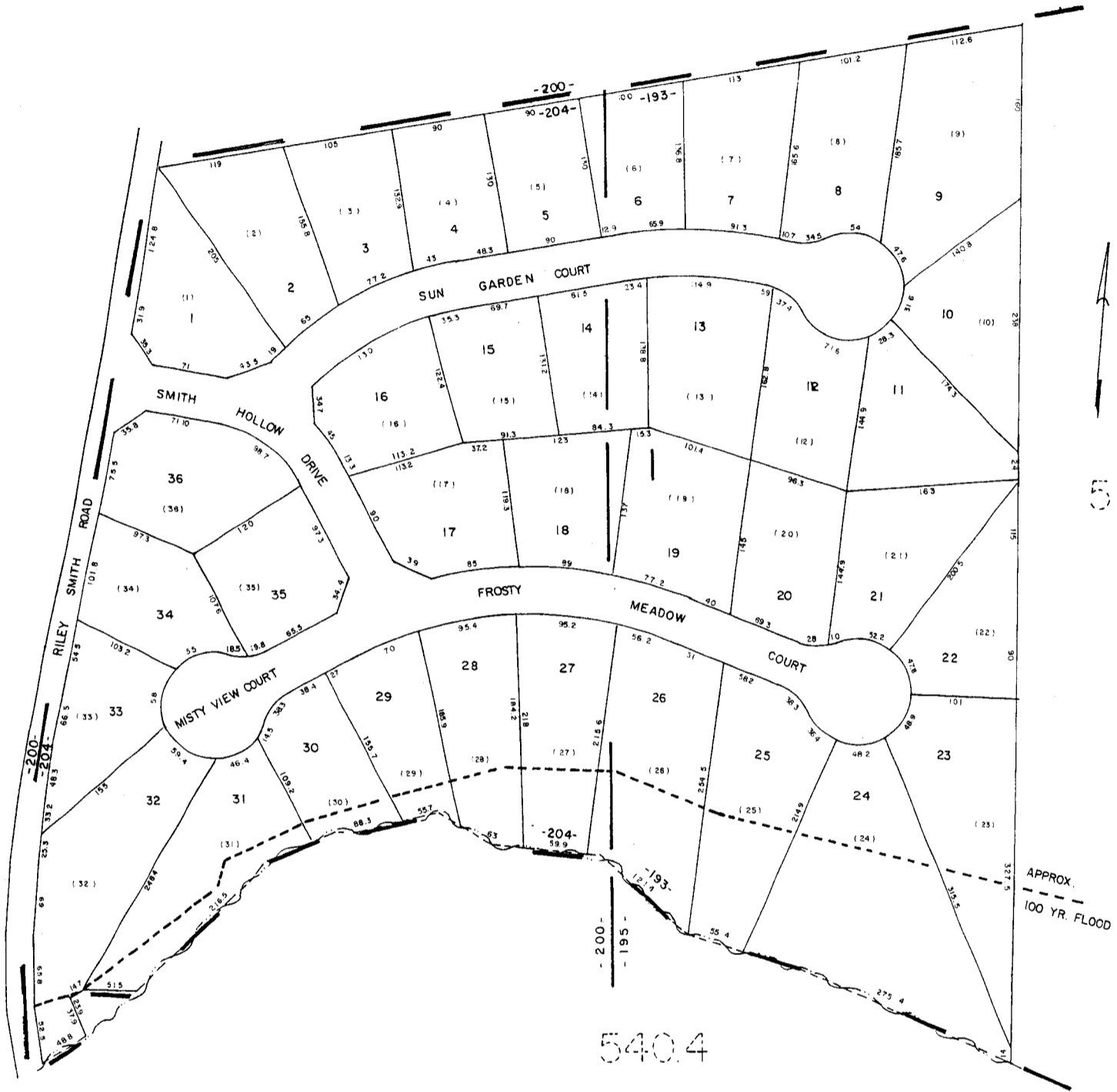
TAX DISTRICT	MAP NUMBER	REVISIONS
- 195 -	540.37	
- 200 -	SCALE 1" = 50'	INDEX-15

OUT OF
5404-1-4

5402

540.2

540.4



PELHAM CREEK		
GREENVILLE COUNTY TAX MAPS		
TAX MAP NO.	MAP NUMBER	REVISIONS
-193- -204-	540.38	
(-195-) (-200-)	SCALE 1" = 60'	INDEX-11

1094
1094

540.39

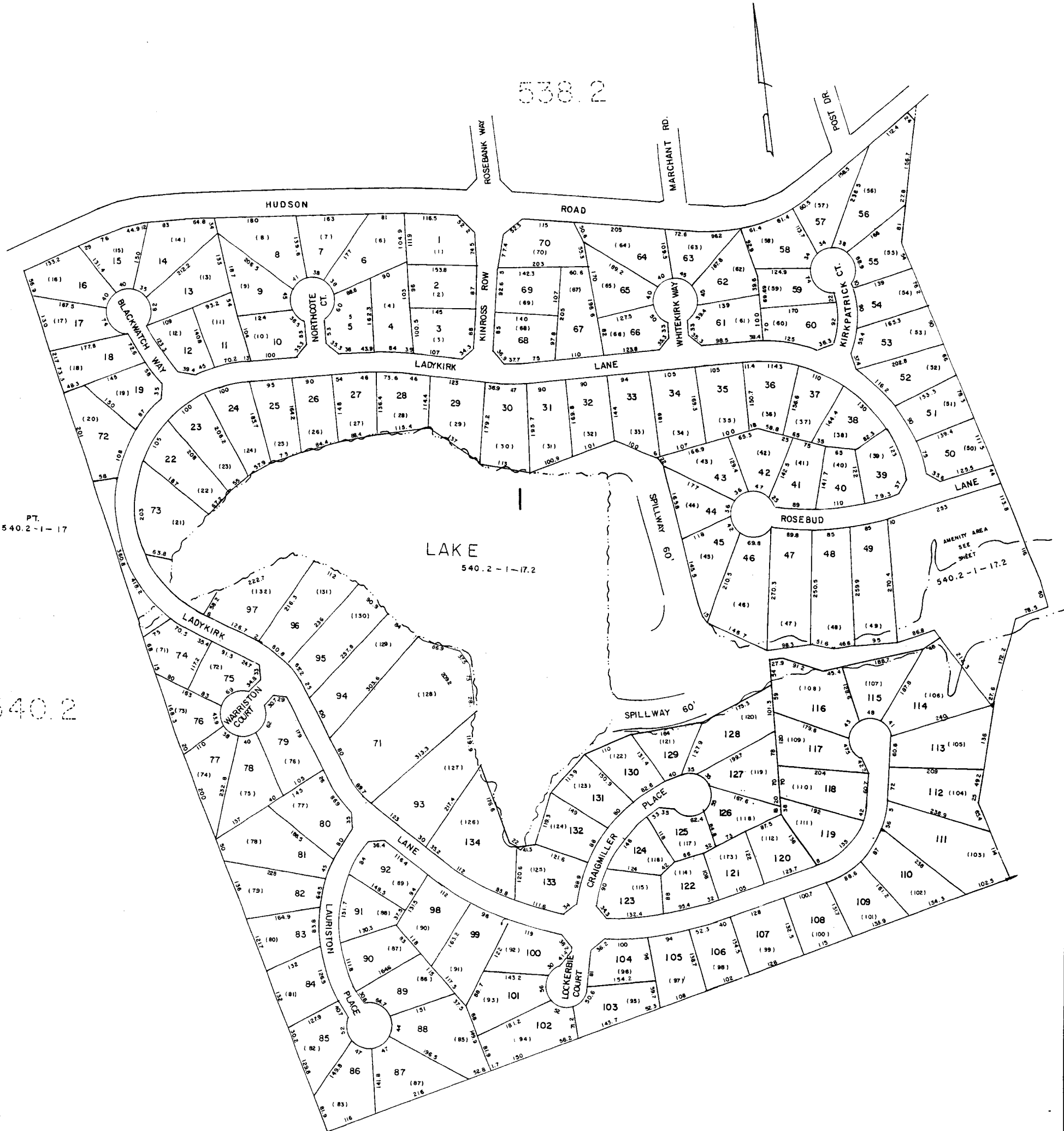
MAP NUMBER

MAP NUMBER

540.39

1095

538.2



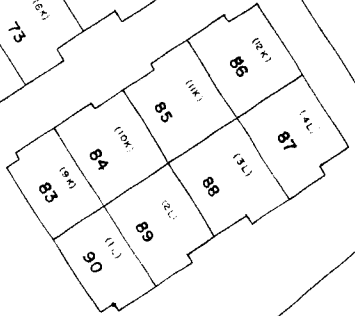
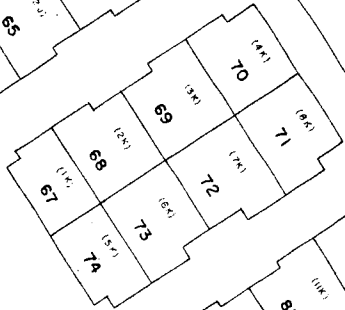
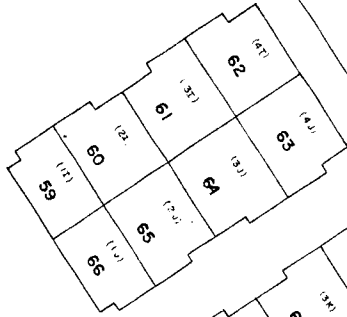
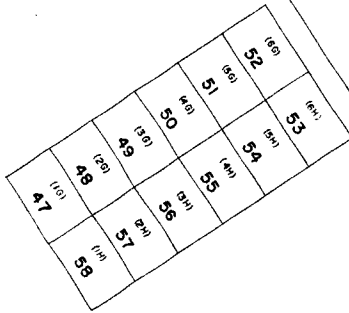
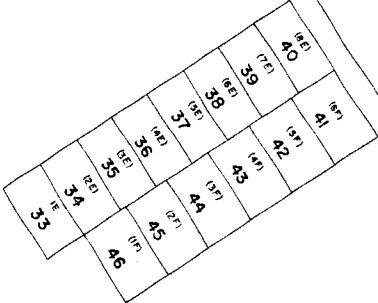
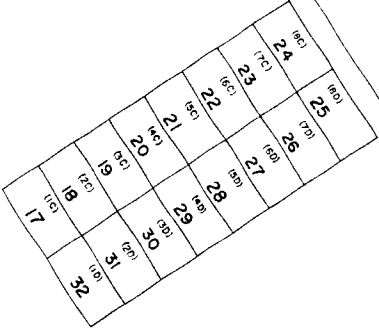
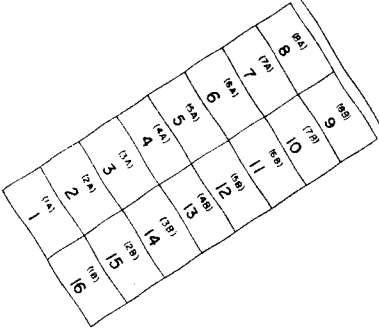
PT. 540.2-1-17

540.2

CARISBROOKE		
GREENVILLE COUNTY TAX MAPS		
GREENVILLE, S. C.		
DATE	MAP NUMBER	REVISIONS
	540.39	
-195-	1" = 100'	INDEX-11

541.3

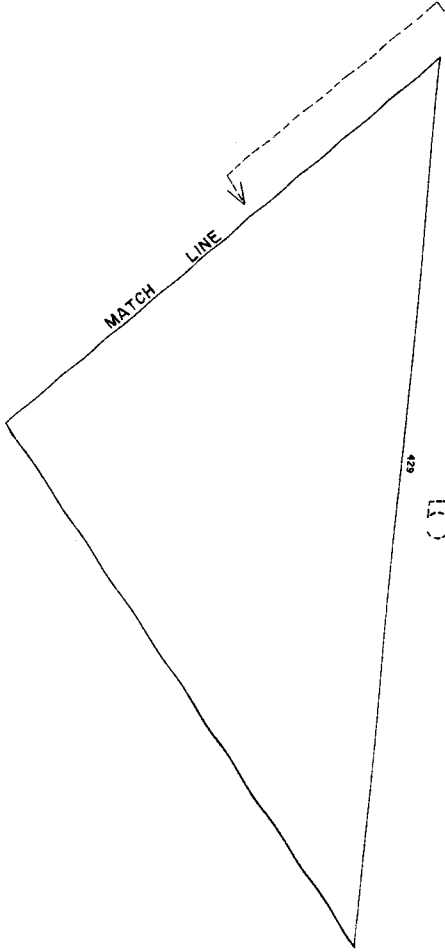
EAST NORTH STREET EXTENSION



541.3

541.3

121



541.2

MATCH LINE

GREENVILLE COUNTY TAX MAPS		
GREENVILLE, S. C.		
TAX DISTRICT	MAP NUMBER	REVISIONS
-201-	541	
SCALE		INDEX

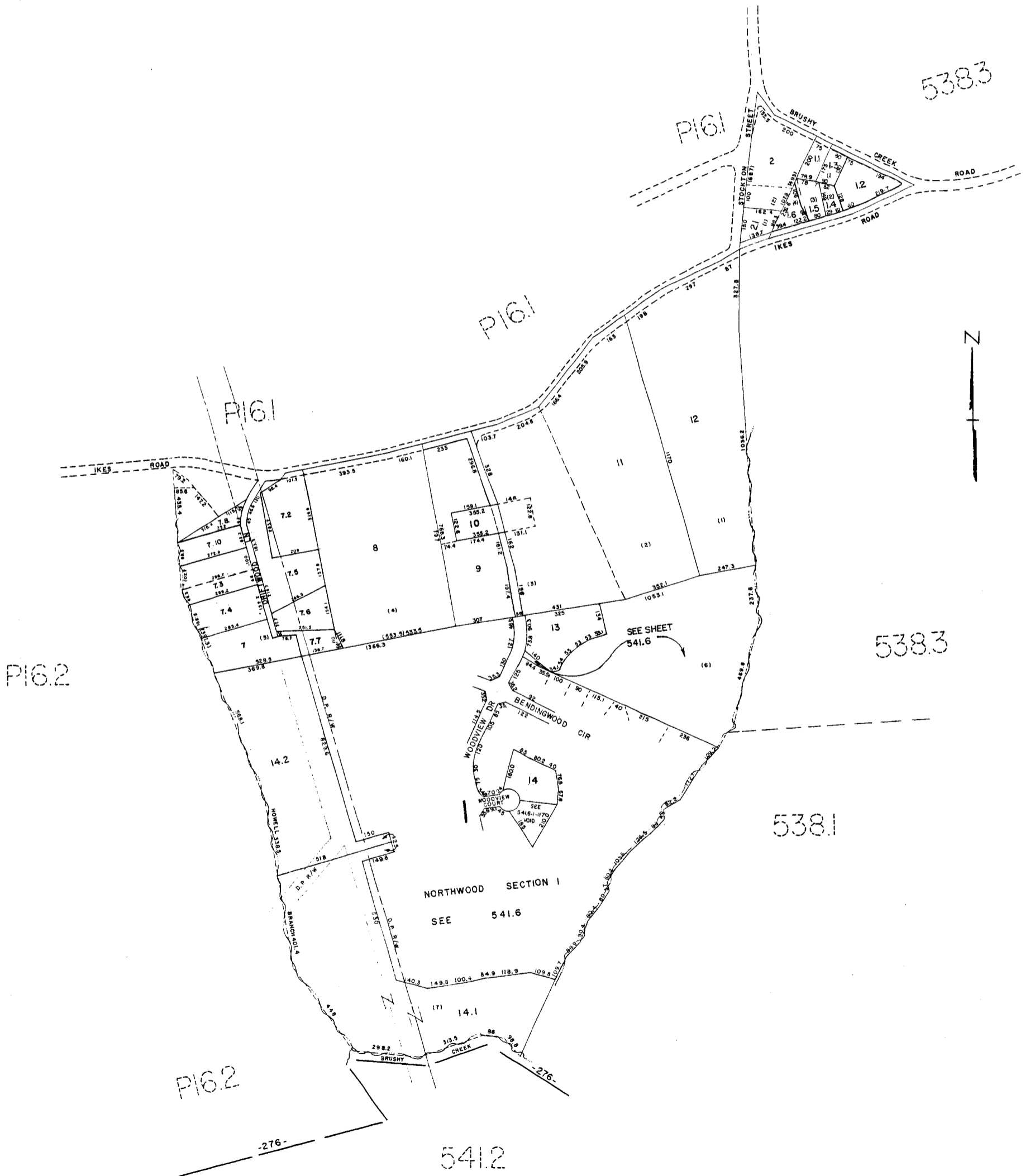
1096

DRAWING NUMBER
541.1
PLAN HOLD CORPORATION - IRVINE, CALIFORNIA
REORDER BY NUMBER 0154A

DRAWING NUMBER
1097
PLAN HOLD CORPORATION - IRVINE, CALIFORNIA
REORDER BY NUMBER 0154A

DRAWING NUMBER
541.1
PLAN HOLD CORPORATION - IRVINE, CALIFORNIA
REORDER BY NUMBER 0154A

DRAWING NUMBER
541.1
PLAN HOLD CORPORATION - IRVINE, CALIFORNIA
REORDER BY NUMBER 0154A



NORTHWOOD SUB.		
GREENVILLE COUNTY TAX MAPS		
GREENVILLE, S. C.		
TAX DISTRICT	MAP NUMBER	REVISIONS
276	541.1	
SCALE 1" = 200'		INDEX-11

P-16.2

541

538.1

P-16.3

541.4

538.1

541.3

540.2

541.3

543.3

1098
1195

543.10

543.4

SEE SHEET 541.5

SEE SHEET 541.5

SEE SHEET 541.5

GREENVILLE COUNTY TAX MAPS GREENVILLE, S.C.		
TAX DISTRICT	MAP NUMBER	REVISIONS
-271- -203-	541.2	/
-200- -201		
SCALE 1" = 200'		INDEX-II



DRAWING NUMBER
541.3
PLAN HOLD CORPORATION • IRVINE, CALIFORNIA
REORDER BY NUMBER 07544

DRAWING NUMBER
1099
PLAN HOLD CORPORATION • IRVINE, CALIFORNIA
REORDER BY NUMBER 07544

DRAWING NUMBER
1099
PLAN HOLD CORPORATION • IRVINE, CALIFORNIA
REORDER BY NUMBER 07544

DRAWING NUMBER
541.3
PLAN HOLD CORPORATION • IRVINE, CALIFORNIA
REORDER BY NUMBER 07544



277.4

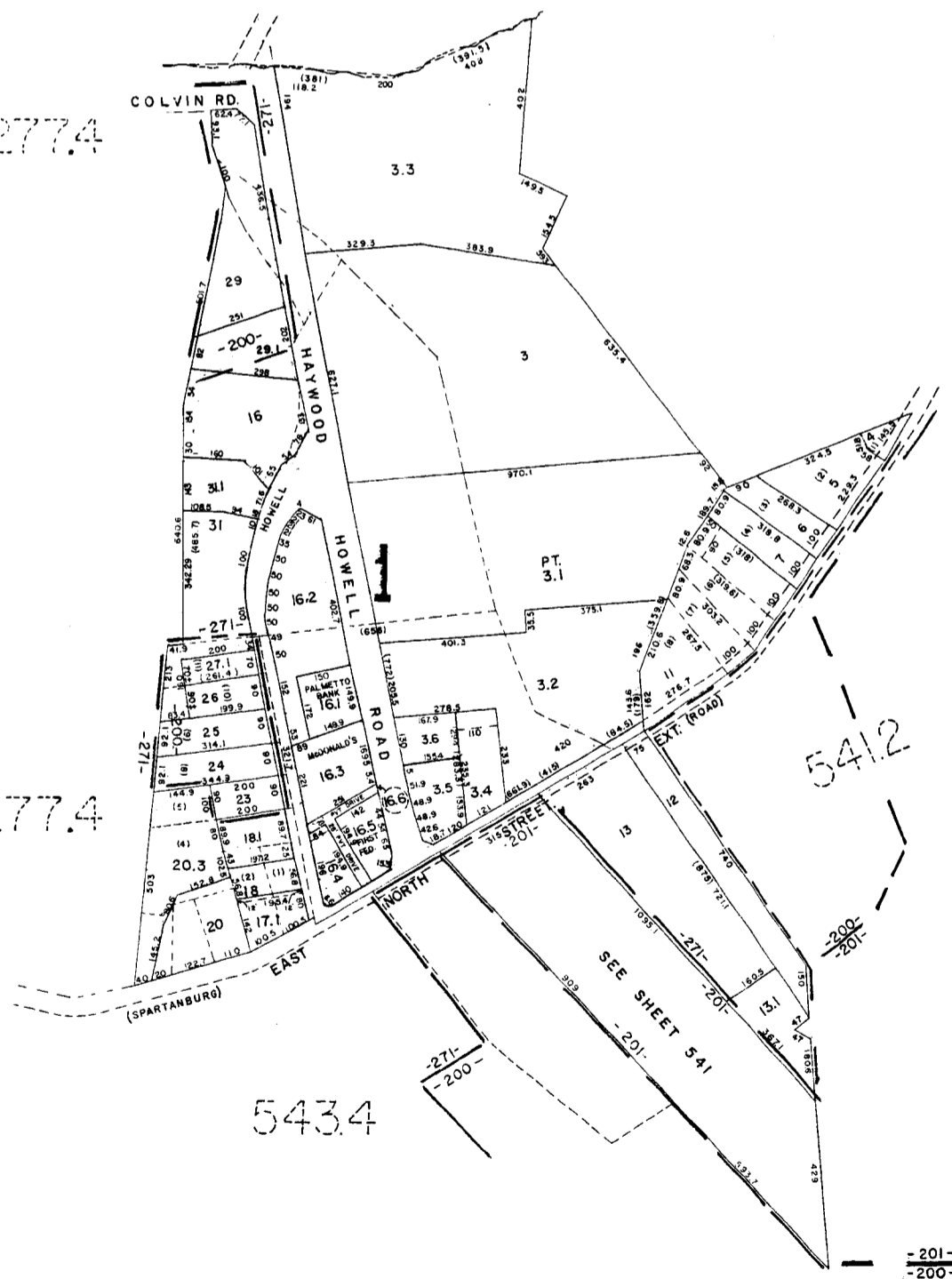
P/6.3

541.2

277.4

541.2

543.4



-201-
-200-

GREENVILLE COUNTY TAX MAPS GREENVILLE, S. C.		
TAX DISTRICT	MAP NUMBER	REVISIONS
-271-	541.3	/
-200-		
SCALE 1" = 200'		INDEX-12

541.2

541.2

541.2

541.2

541.3

541.3

541.3

P16.2
P16.3

P16.3

11100

GREENVILLE COUNTY TAX MAPS GREENVILLE, S.C.		
TAX DISTRICT	MAP NUMBER	REVISION
271	541.4	✓
SCALE 1"=100'		INDEX



DRAWING NUMBER
541.5
PLAN HOLD CORPORATION • IRVINE, CALIFORNIA
ORDER BY NUMBER 01548

DRAWING NUMBER
1101
PLAN HOLD CORPORATION • IRVINE, CALIFORNIA
ORDER BY NUMBER 01548

DRAWING NUMBER
1101
PLAN HOLD CORPORATION • IRVINE, CALIFORNIA
ORDER BY NUMBER 01548

DRAWING NUMBER
541.5
PLAN HOLD CORPORATION • IRVINE, CALIFORNIA
ORDER BY NUMBER 01548

1101



5412

5412

GREENVILLE COUNTY TAX MAPS		
GREENVILLE, S. C.		
TAX DISTRICT	MAP NUMBER	REVISIONS
- 271 -	541.5	✓
SCALE 1" = 100'		INDEX-1

1101

5411



5411

1102

1102

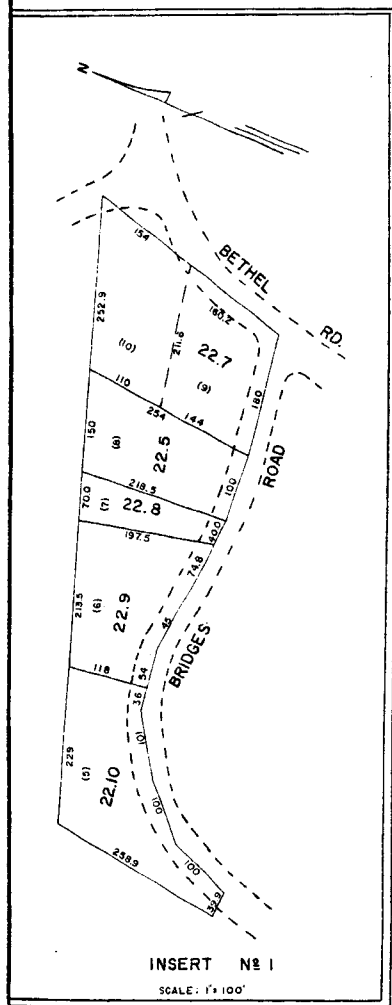
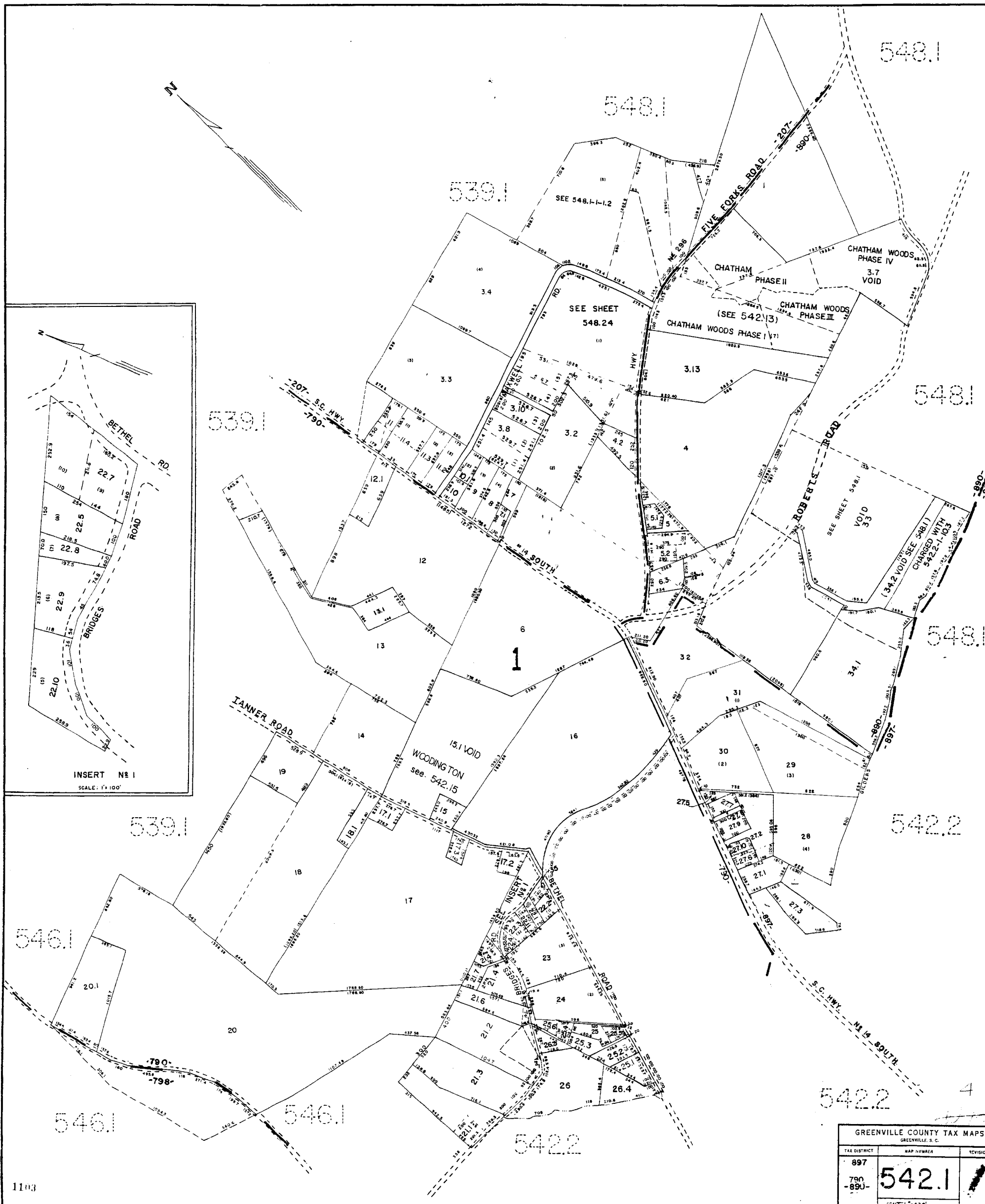
NORTHWOOD SEC. 1, 2, 3 & 4		
GREENVILLE COUNTY TAX MAPS		
GREENVILLE, S. C.		
TAX DISTRICT	MAP NUMBER	REVISIONS
276	541.6	✓
SCALE 1"=100'		INDEX-11

DRAWING NUMBER
542.1
PLAN HOLD CORPORATION - IRVINE, CALIFORNIA
ORDER BY NUMBER 0148

DRAWING NUMBER
1103
PLAN HOLD CORPORATION - IRVINE, CALIFORNIA
ORDER BY NUMBER 0148

DRAWING NUMBER
1103
PLAN HOLD CORPORATION - IRVINE, CALIFORNIA
ORDER BY NUMBER 0148

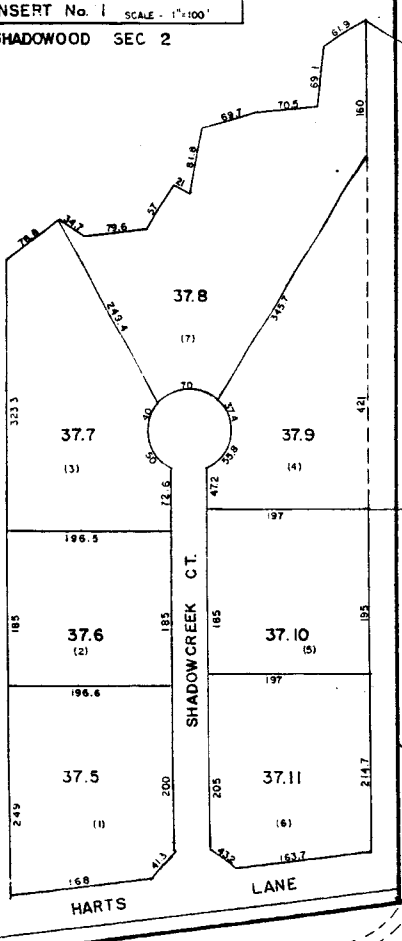
DRAWING NUMBER
542.1
PLAN HOLD CORPORATION - IRVINE, CALIFORNIA
ORDER BY NUMBER 0148



GREENVILLE COUNTY TAX MAPS GREENVILLE, S. C.		
TAX DISTRICT	MAP NUMBER	REVISIONS
897 790 -890-	542.1	
SCALE: 1" = 400'		INDEX-12

5461

291



5421

296



5421

559.3

548.1

559.3

1104

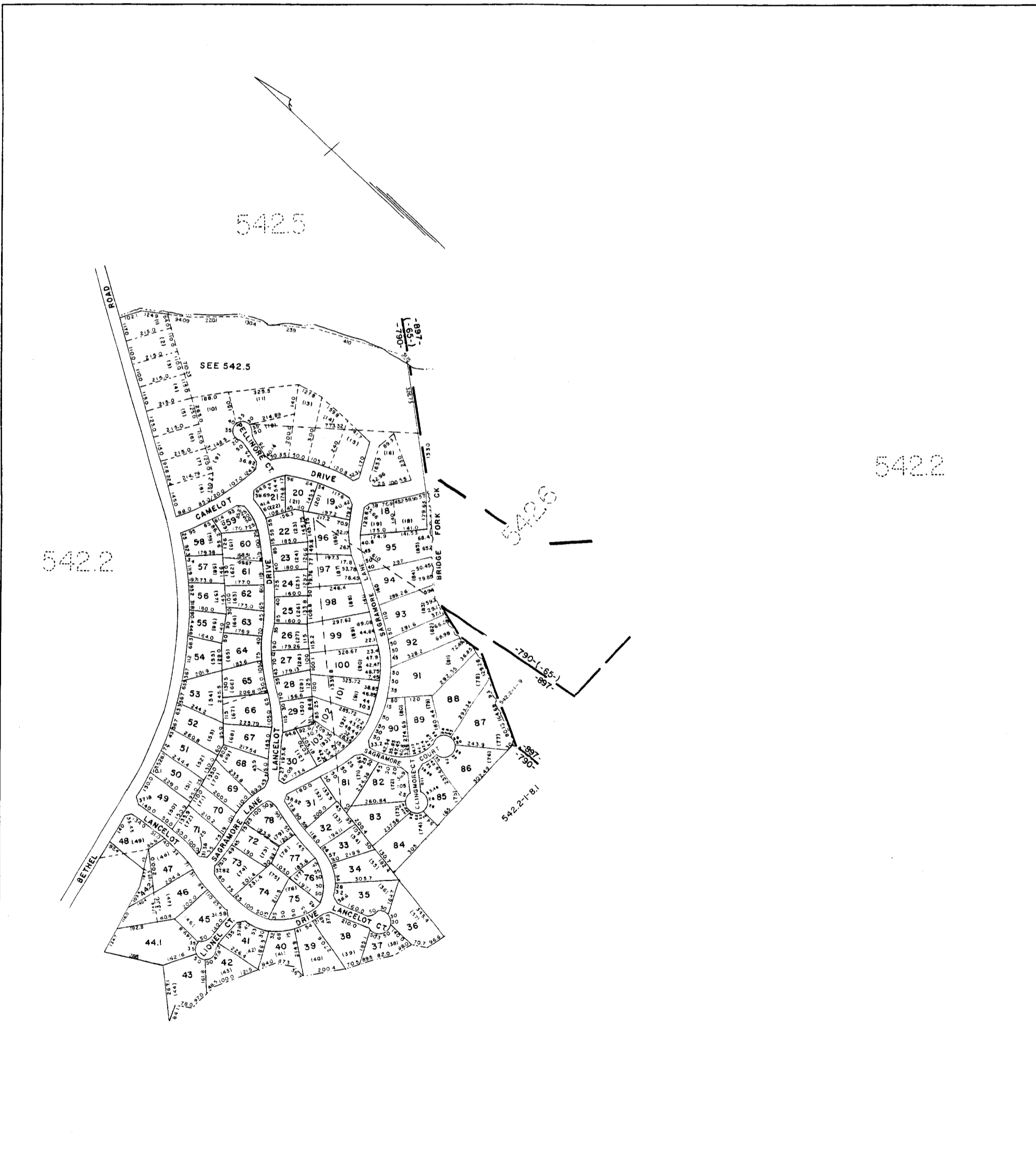
GREENVILLE COUNTY TAX MAPS		
GREENVILLE, S. C.		
TAX DISTRICT	MAP NUMBER	REVISIONS
-897- 780 890	542.2	1
SCALE 1" = 400'		INDEX-15

DRAWING NUMBER
542.3
PLAN HOLD CORPORATION - IRVINE, CALIFORNIA
REORDER BY NUMBER 07548

DRAWING NUMBER
1105
PLAN HOLD CORPORATION - IRVINE, CALIFORNIA
REORDER BY NUMBER 07548

DRAWING NUMBER
1105
PLAN HOLD CORPORATION - IRVINE, CALIFORNIA
REORDER BY NUMBER 07548

DRAWING NUMBER
542.3
PLAN HOLD CORPORATION - IRVINE, CALIFORNIA
REORDER BY NUMBER 07548



HOLLY TREE SEC 3
CAMELOT

GREENVILLE COUNTY TAX MAPS
GREENVILLE, S. C.

TAX DISTRICT	MAP NUMBER	REVISIONS
790	542.3	1

SCALE 1" = 200' INDEX-16



542.1

542.1



542.1

542.5

1106

HOLLY-TOWNE TRENWOOD		
GREENVILLE COUNTY TAX MAPS GREENVILLE, S. C.		
TAX DISTRICT	MAP NUMBER	REVISIONS
790	542.4	
SCALE 1" = 100'		INDEX-16

DRAWING NUMBER
542.5
PLAN HOLD CORPORATION - IRVINE, CALIFORNIA
REORDER BY NUMBER 07148

DRAWING NUMBER
1107
PLAN HOLD CORPORATION - IRVINE, CALIFORNIA
REORDER BY NUMBER 07148

DRAWING NUMBER
542.4
PLAN HOLD CORPORATION - IRVINE, CALIFORNIA
REORDER BY NUMBER 07148

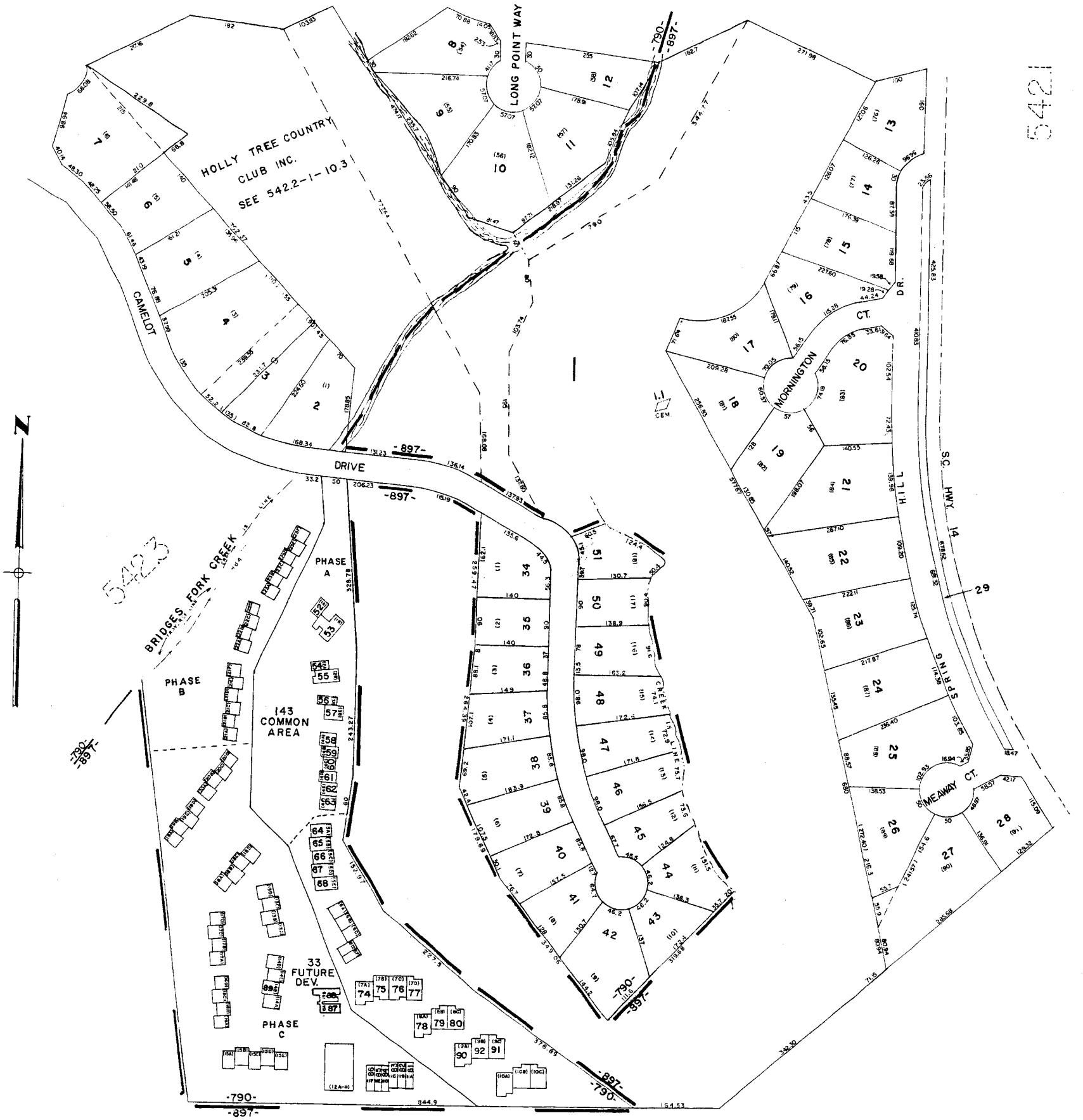
DRAWING NUMBER
542.5
PLAN HOLD CORPORATION - IRVINE, CALIFORNIA
REORDER BY NUMBER 07148



GREENVILLE COUNTY TAX MAPS GREENVILLE, S. C.		
TAX DISTRICT	MAP NUMBER	REVISIONS
790 897	542.5	
SCALE 1" = 100'		INDEX-16

542.5

542.1



542.3

542.2

11108
L1105

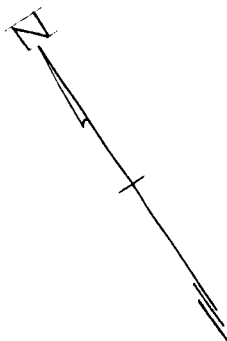
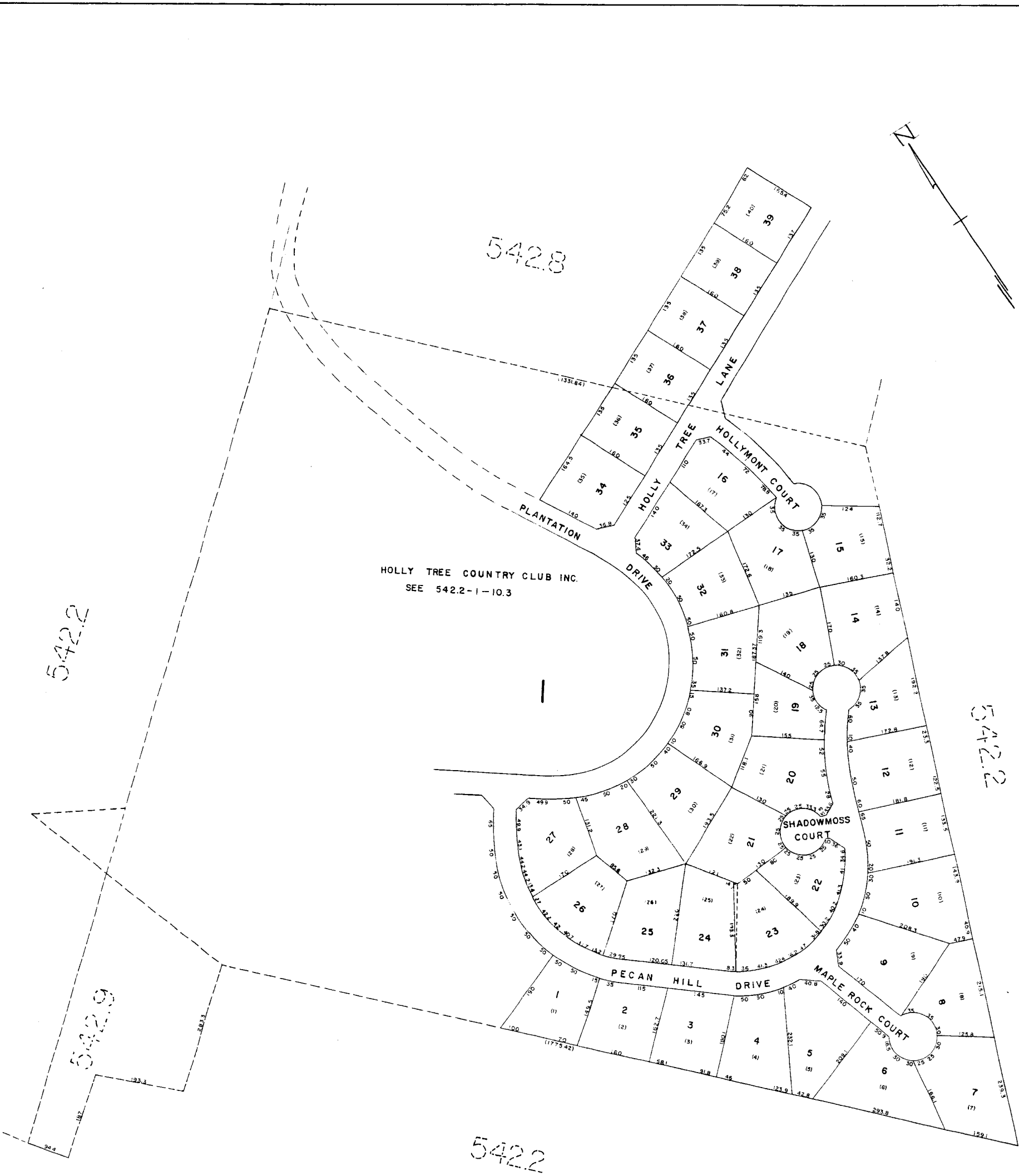
GREENVILLE COUNTY TAX MAPS GREENVILLE, S. C.		
TAX DISTRICT	MAP NUMBER	REVISIONS
790 65 897	542.6	
SCALE 1" = 100'		INDEX-16

DRAWING NUMBER
542.7
PLAN HOLD CORPORATION • IRVINE, CALIFORNIA
REORDER BY NUMBER 015AR

DRAWING NUMBER
1109

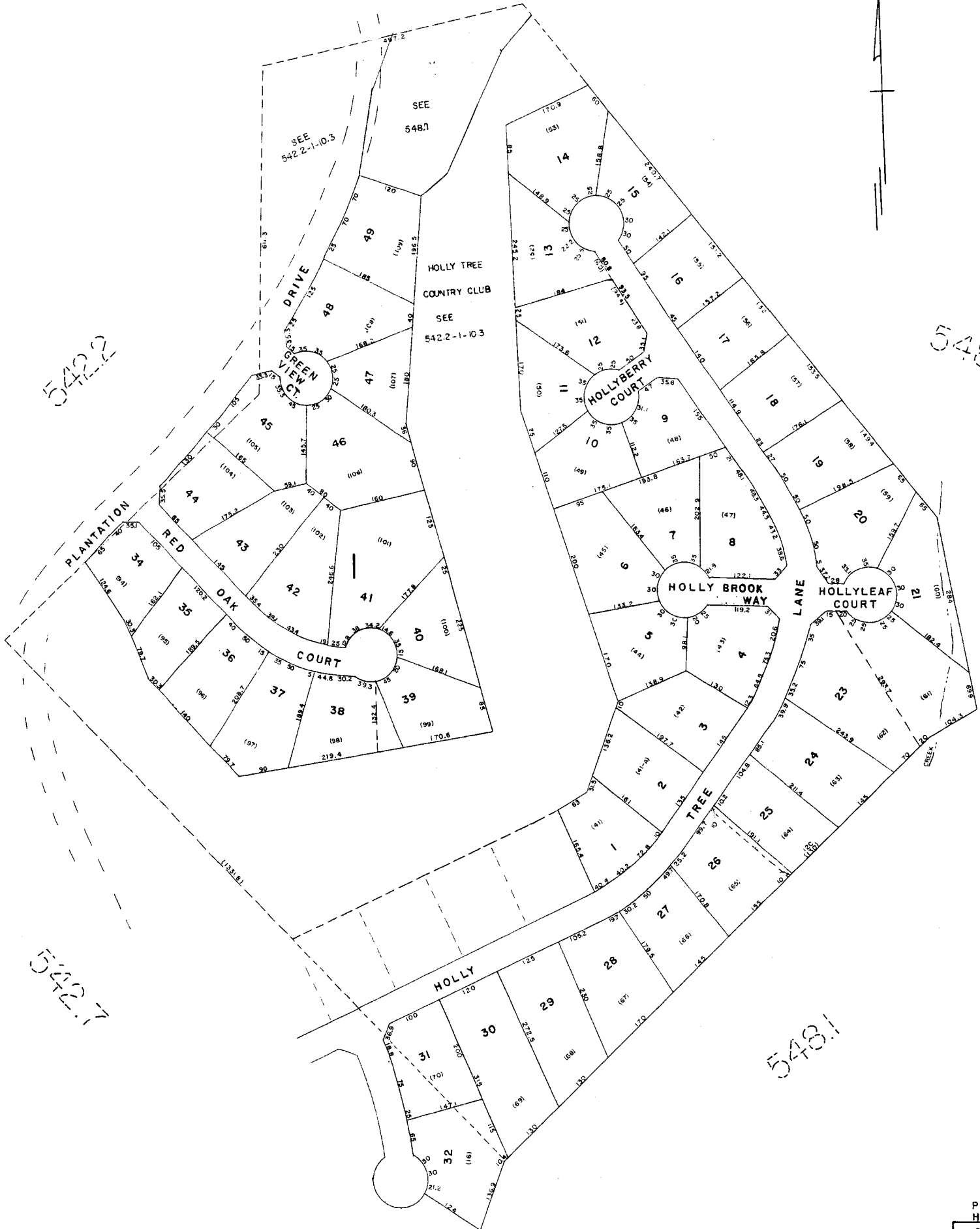
DRAWING NUMBER

DRAWING NUMBER
542.7
PLAN HOLD CORPORATION • IRVINE, CALIFORNIA
REORDER BY NUMBER 015AR



GREENVILLE COUNTY TAX MAPS GREENVILLE, S. C.		
TAX DISTRICT	MAP NUMBER	REVISIONS
-897-	542.7	
(-116-)		
SCALE = 1" = 100'		INDEX-16

548.1



542.2

548.1

542.7

548.1

1110

PHASE II SEC. III
HOLLY TREE PLANTATION
GREENVILLE COUNTY TAX MAPS
GREENVILLE, S. C.

TAX DISTRICT	MAP NUMBER	REVISIONS
897 (-116-)	542.8	1
SCALE 1" = 100'		INDEX-1

DRAWING NUMBER
542.9
PLAN HOLD CORPORATION - IRVINE, CALIFORNIA
REORDER BY NUMBER 1548

DRAWING NUMBER
1111
PLAN HOLD CORPORATION - IRVINE, CALIFORNIA
REORDER BY NUMBER 1548

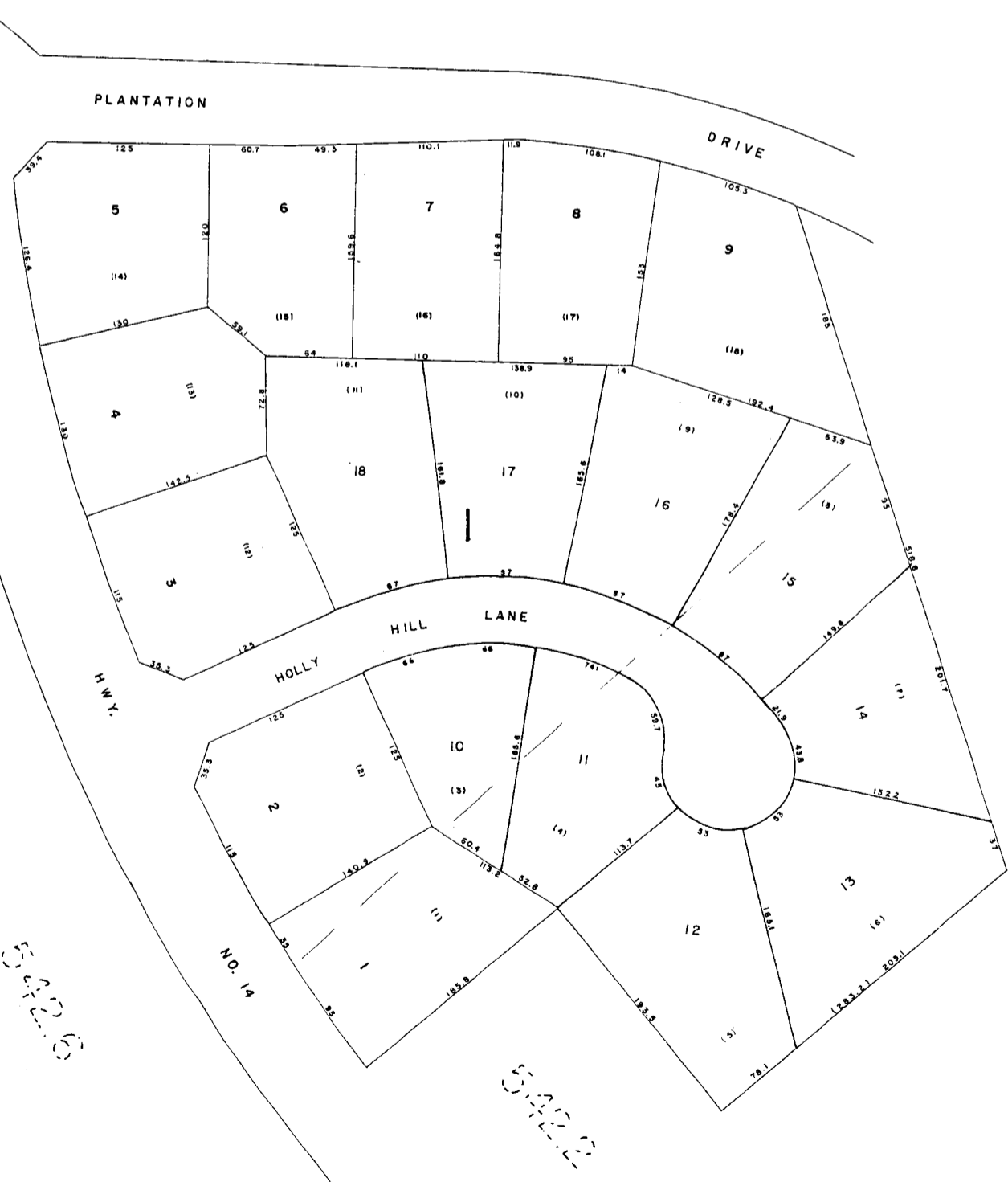
DRAWING NUMBER
542.9
PLAN HOLD CORPORATION - IRVINE, CALIFORNIA
REORDER BY NUMBER 1548

DRAWING NUMBER
542.9
PLAN HOLD CORPORATION - IRVINE, CALIFORNIA
REORDER BY NUMBER 1548

1111

542.2

542.7



542.6

542.2

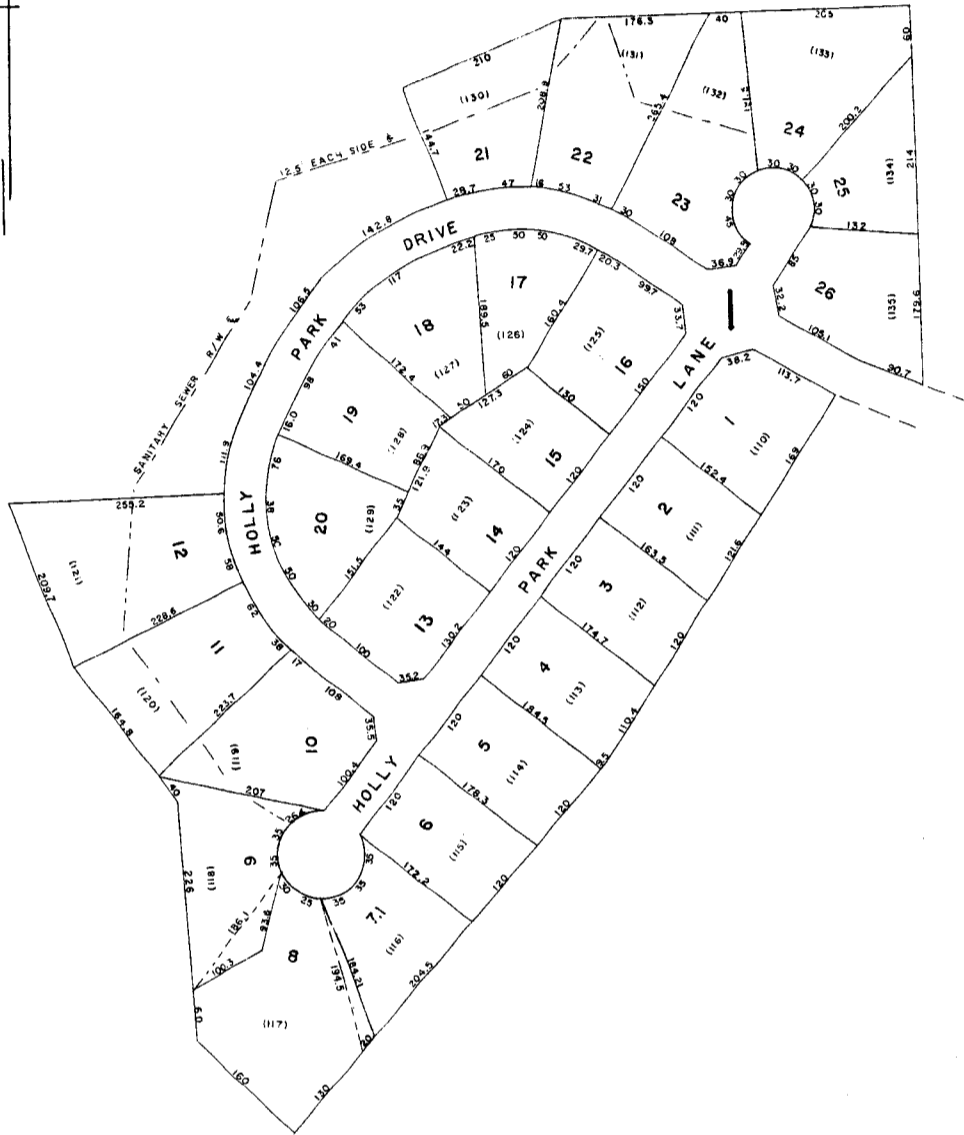
HOLLY HILL GREENVILLE COUNTY TAX MAPS GREENVILLE, S. C.		
TAX DISTRICT	MAP NUMBER	REVISIONS
897 (-116-)	542.9	1
SCALE: 1"=50'		INDEX-16

542.2

542.2

542.2

542.2



E1112

PHASE II HOLLY TREE PLANTATION SEC. III-B		
GREENVILLE COUNTY TAX MAPS GREENVILLE, S. C.		
TAX DISTRICT	MAP NUMBER	REVISIONS
-897- (-116-)	542.10	
SCALE 1" = 100'		INDEX-10

DRAWING NUMBER
542.11
PLAN HOLD CORPORATION • IRVINE, CALIFORNIA
REORDER BY NUMBER 0714R

DRAWING NUMBER
1113
PLAN HOLD CORPORATION • IRVINE, CALIFORNIA
REORDER BY NUMBER 0714R

DRAWING NUMBER
542.11
PLAN HOLD CORPORATION • IRVINE, CALIFORNIA
REORDER BY NUMBER 0714R

DRAWING NUMBER
542.11
PLAN HOLD CORPORATION • IRVINE, CALIFORNIA
REORDER BY NUMBER 0714R

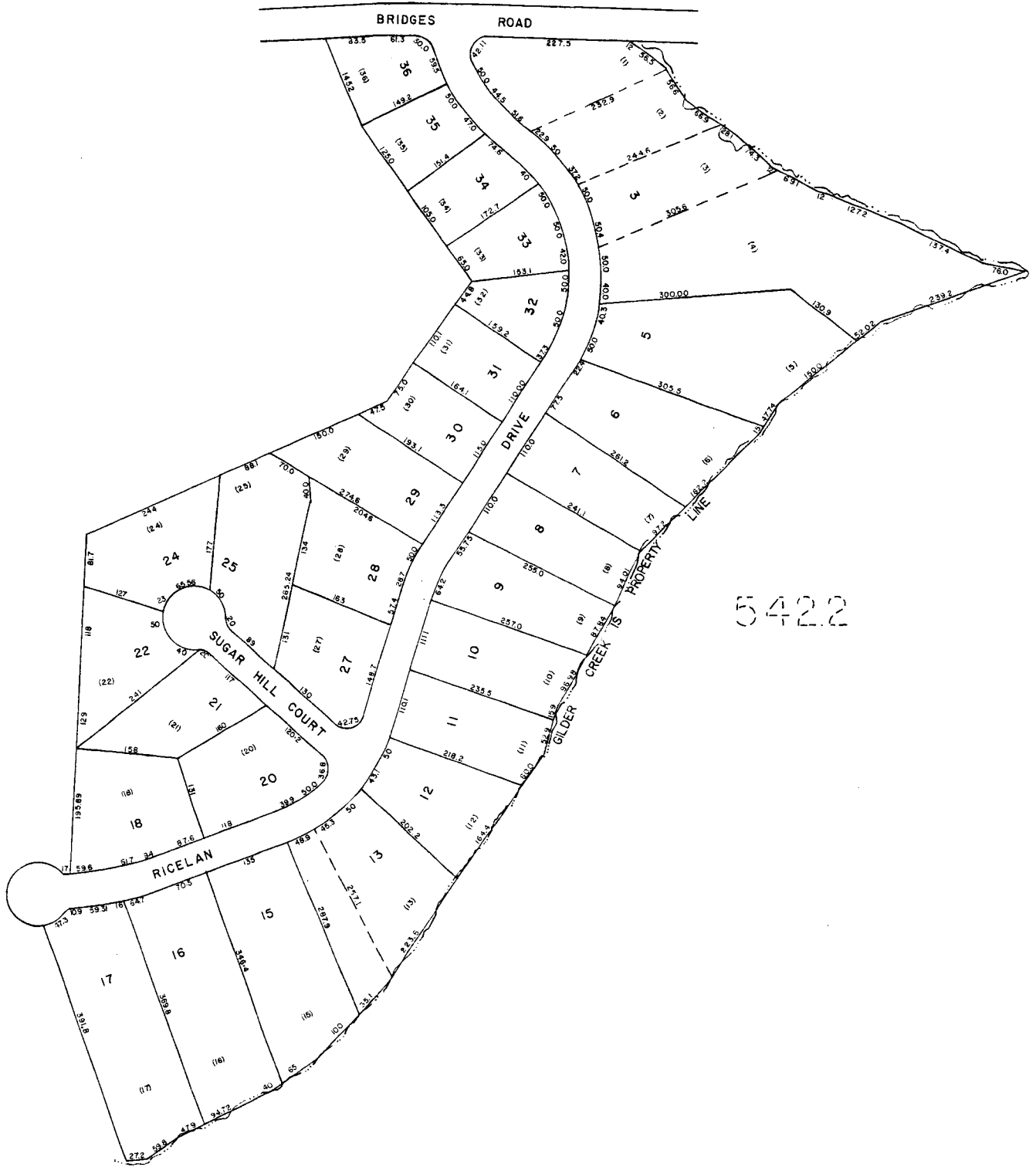
1113



542.1

546.1

542.2

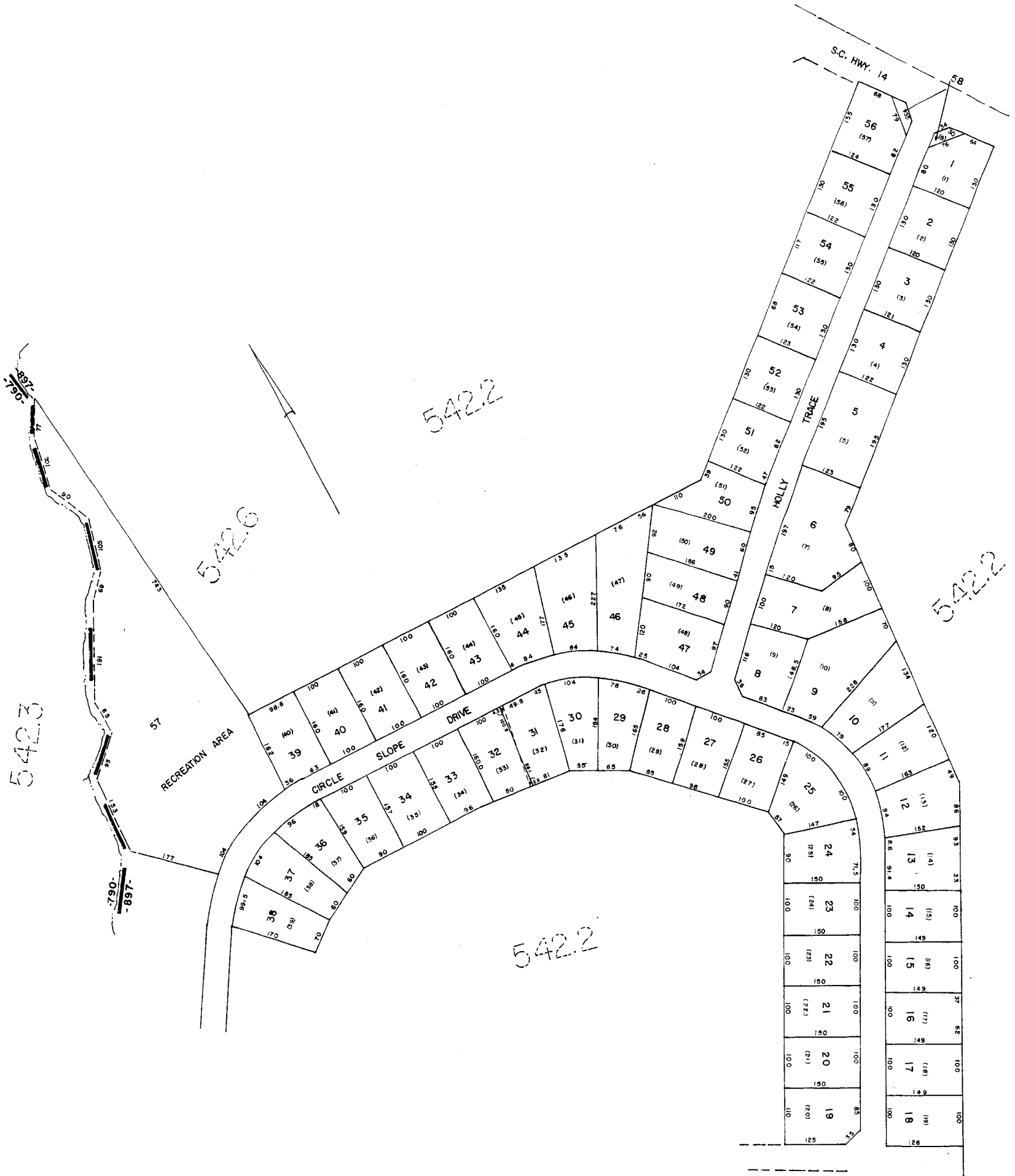


542.2

RICELAN CREEK GREENVILLE COUNTY TAX MAPS GREENVILLE, S. C.		
TAX DISTRICT	MAP NUMBER	REVISIONS
-790-	542.11	
SCALE 1" = 100'		INDEX-16

PREPARED BY: PHILIP H. HARRIS

E 1114



HOLLY TRACE SEC. I		
GREENVILLE COUNTY TAX MAPS		
GREENVILLE, S. C.		
TAX DISTRICT	MAP NUMBER	REVISIONS
-897-	542.2	(16)
SCALE 1" = 100'		

DRAWING NUMBER
542.13
PLAN HOLD CORPORATION • IRVINE, CALIFORNIA
REORDER BY NUMBER 07548

DRAWING NUMBER
1115
PLAN HOLD CORPORATION • IRVINE, CALIFORNIA
REORDER BY NUMBER 07548

DRAWING NUMBER
542.13
PLAN HOLD CORPORATION • IRVINE, CALIFORNIA
REORDER BY NUMBER 07548

DRAWING NUMBER
542.13
PLAN HOLD CORPORATION • IRVINE, CALIFORNIA
REORDER BY NUMBER 07548

1115



CHATHAM WOODS		
GREENVILLE COUNTY TAX MAPS		
TAX DISTRICT	MAP NUMBER	REVISIONS
	542.13	(16)
- 830 -	SCALE 1"=100'	

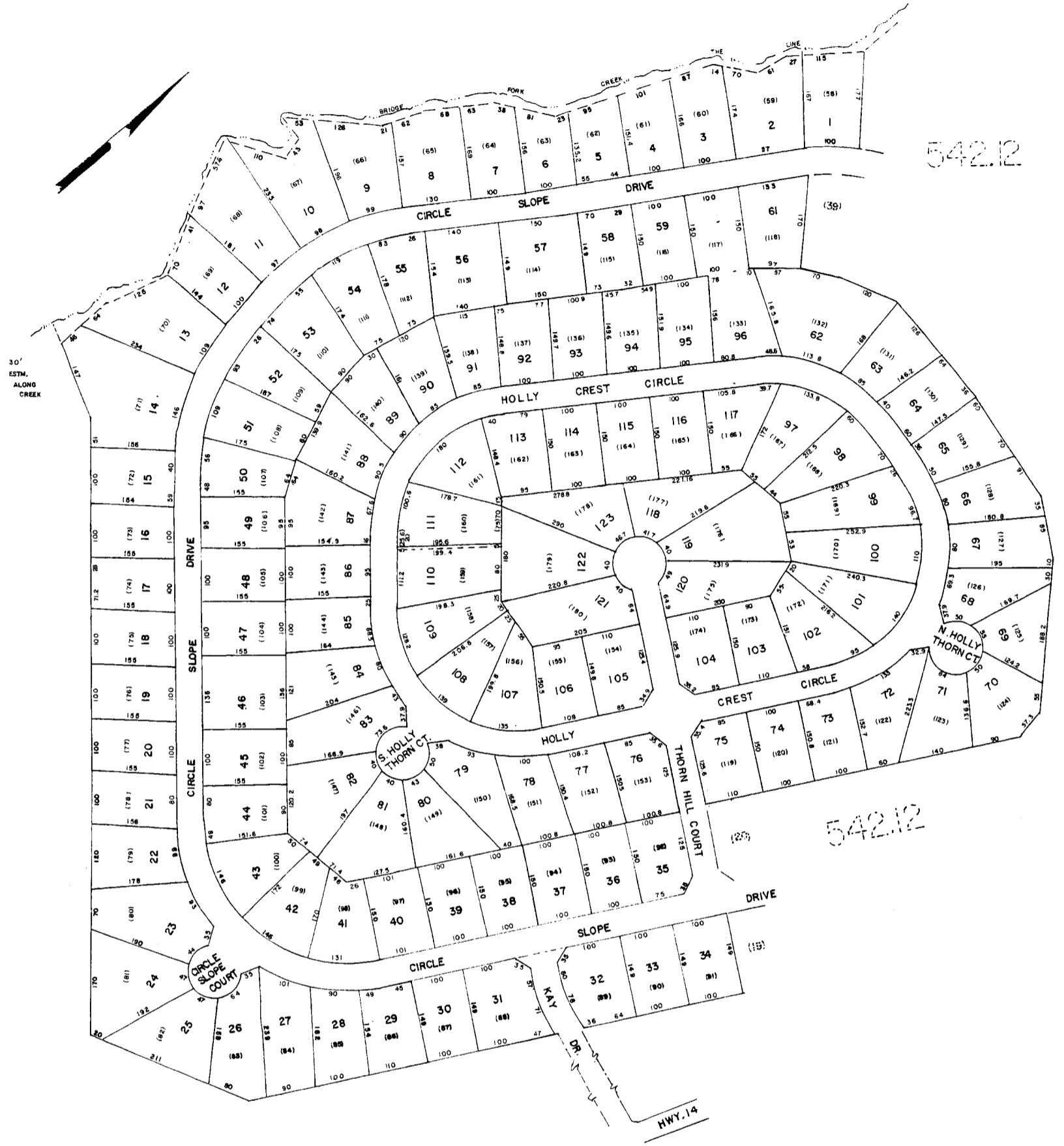
542.2

542.12

542.12

542.2

296



1116

HOLLY TRACE SEC. 2 & 3
GREENVILLE COUNTY TAX MAPS
GREENVILLE, S. C.

TAX DISTRICT	MAP NUMBER	REVISIONS
	542.14	(16)

-897- SCALE

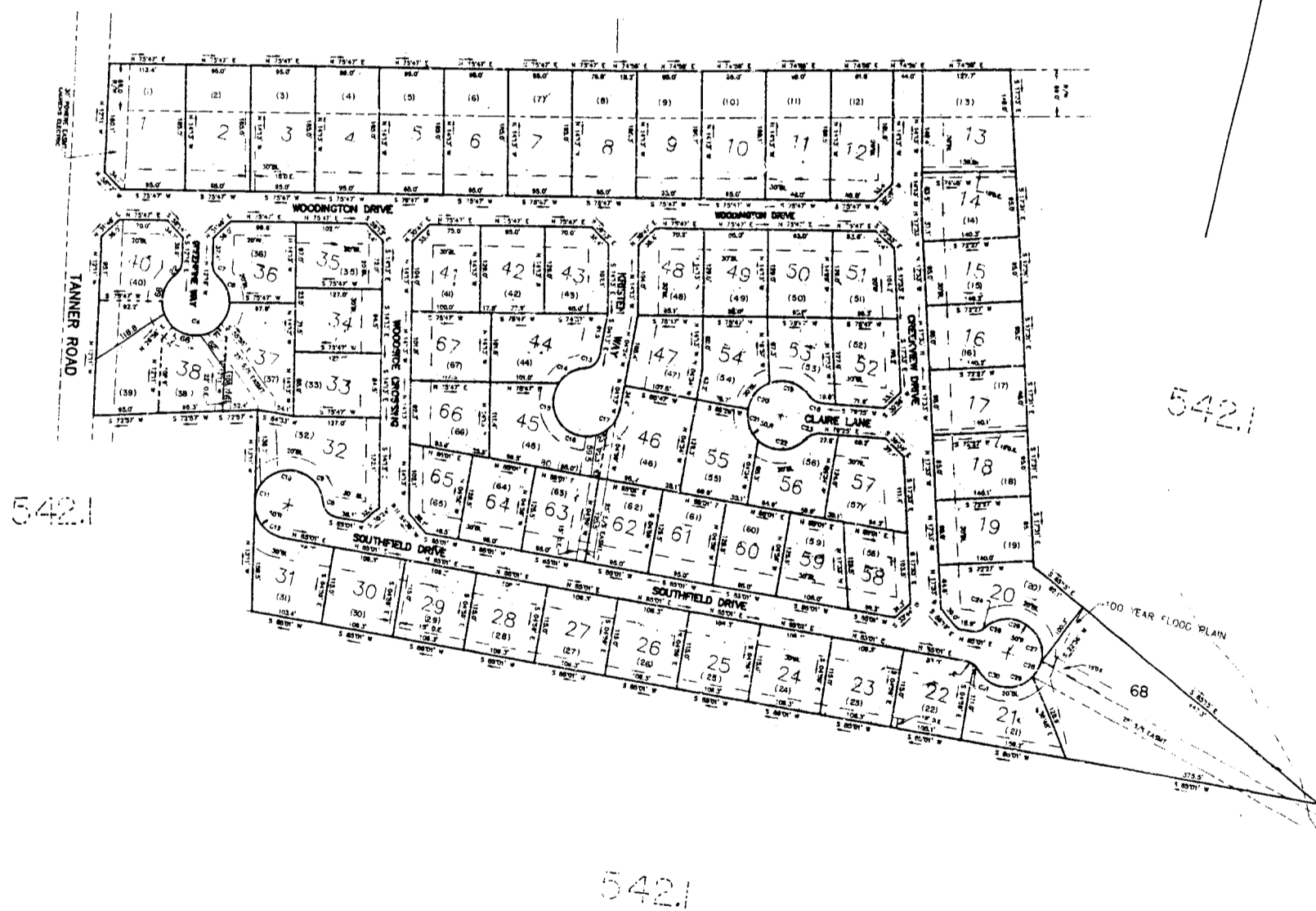
DRAWING NUMBER
542.15
PLAN HOLD CORPORATION - IRVINE, CALIFORNIA
REORDER BY NUMBER 07548

DRAWING NUMBER
1117
PLAN HOLD CORPORATION - IRVINE, CALIFORNIA
REORDER BY NUMBER 07548

DRAWING NUMBER
542.15
PLAN HOLD CORPORATION - IRVINE, CALIFORNIA
REORDER BY NUMBER 07548

DRAWING NUMBER
542.15
PLAN HOLD CORPORATION - IRVINE, CALIFORNIA
REORDER BY NUMBER 07548

542.1



WOODINGTON		
GREENVILLE COUNTY TAX MAPS		
GREENVILLE, S. C.		
TAX DISTRICT	MAP NUMBER	REVISIONS
	542.15	
-790-	SCALE 1"=100'	16

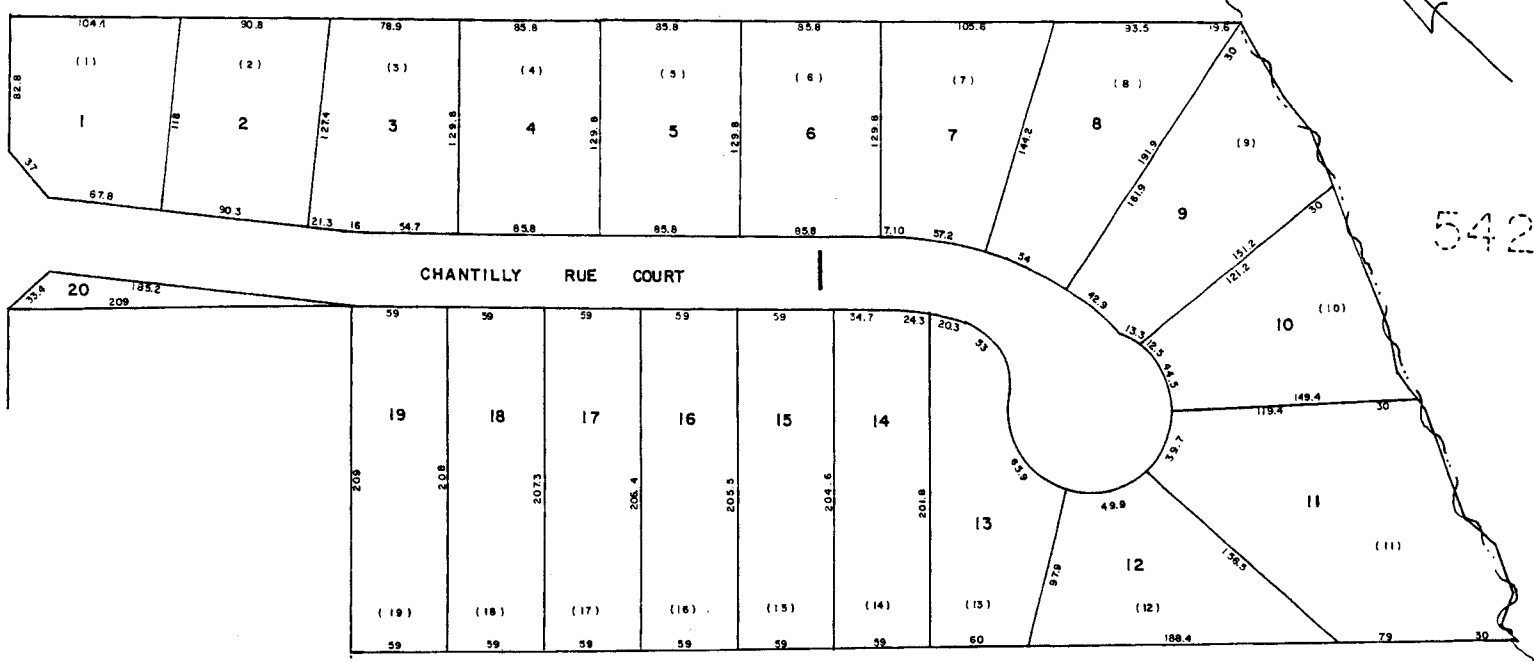
ALL STREETS ARE PRIVATE DRIVE

542.2

542.2

542.2

ADAMS MILL ROAD



1118

CHANTILLY		
GREENVILLE COUNTY TAX MAPS		
GREENVILLE, S. C.		
TAX DISTRICT	MAP NUMBER	REVISIONS
	542.16	
-897-	SCALE 1" = 50'	INDEX-16

DRAWING NUMBER
542.17

PLAN HOLD CORPORATION - IRVINE, CALIFORNIA
ORDER BY NUMBER 075A

DRAWING NUMBER

PLAN HOLD CORPORATION - IRVINE, CALIFORNIA
ORDER BY NUMBER 075A

1119

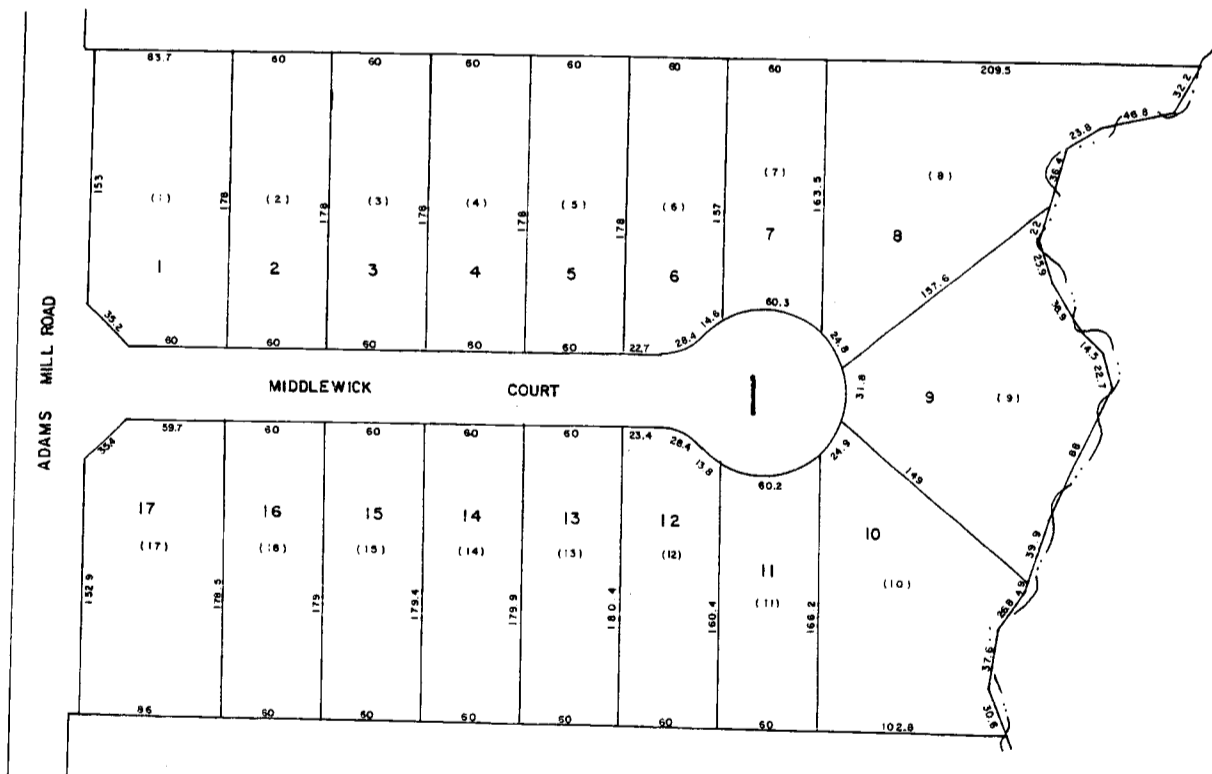
DRAWING NUMBER

PLAN HOLD CORPORATION - IRVINE, CALIFORNIA
ORDER BY NUMBER 075A

DRAWING NUMBER
542.17

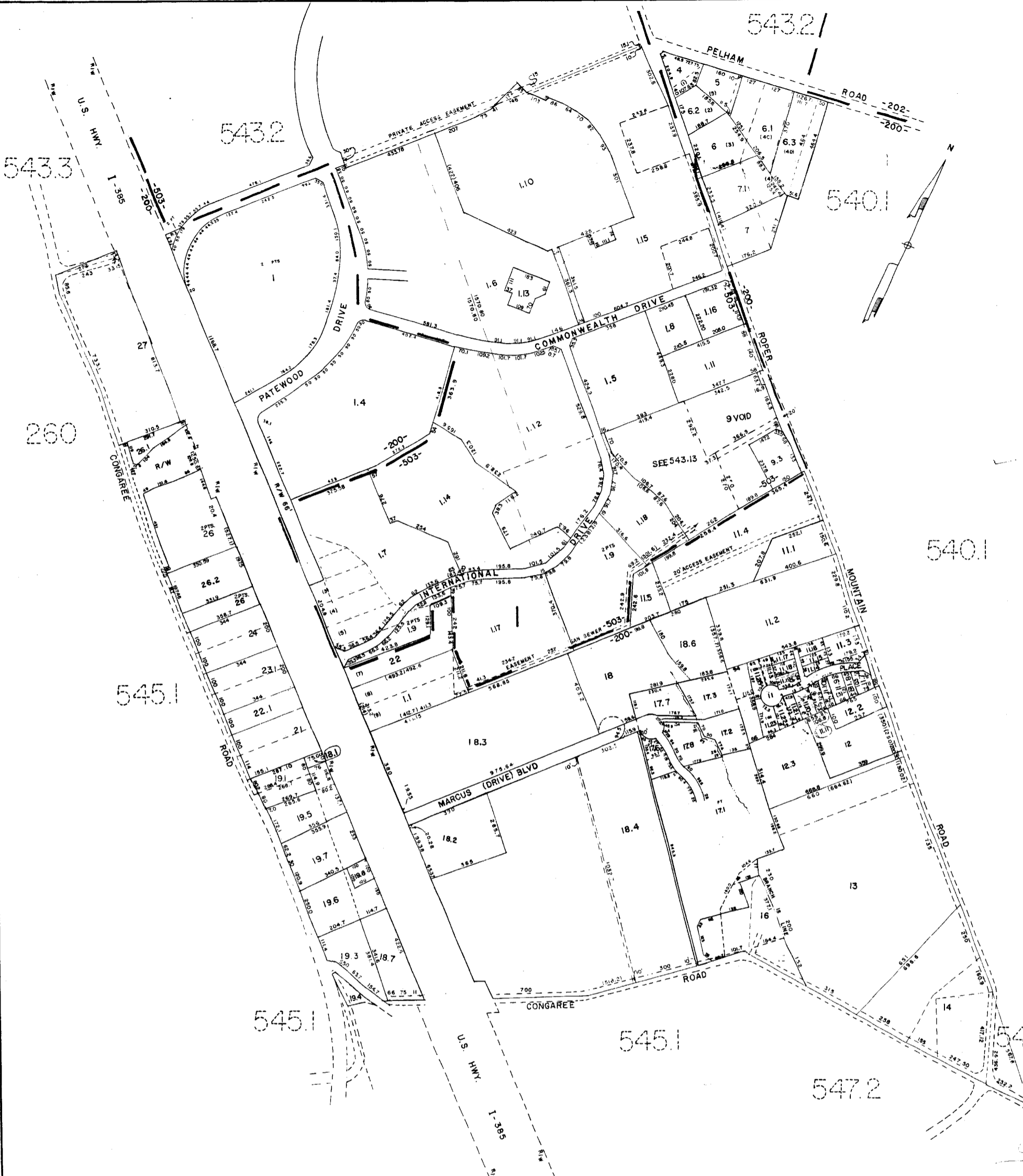
PLAN HOLD CORPORATION - IRVINE, CALIFORNIA
ORDER BY NUMBER 075A

548.1



542.2

CASTLEWOOD		
GREENVILLE COUNTY TAX MAPS		
GREENVILLE, S. C.		
TAX DISTRICT	MAP NUMBER	REVISIONS
	542.17	
-897-	SCALE 1" = 50'	INDEX-16



1120
1120

GREENVILLE COUNTY TAX MAPS GREENVILLE, S.C.		
TAX DISTRICT	MAP NUMBER	REVISIONS
503 -200-	543.1	/
SCALE 1" = 200'		INDEX-15

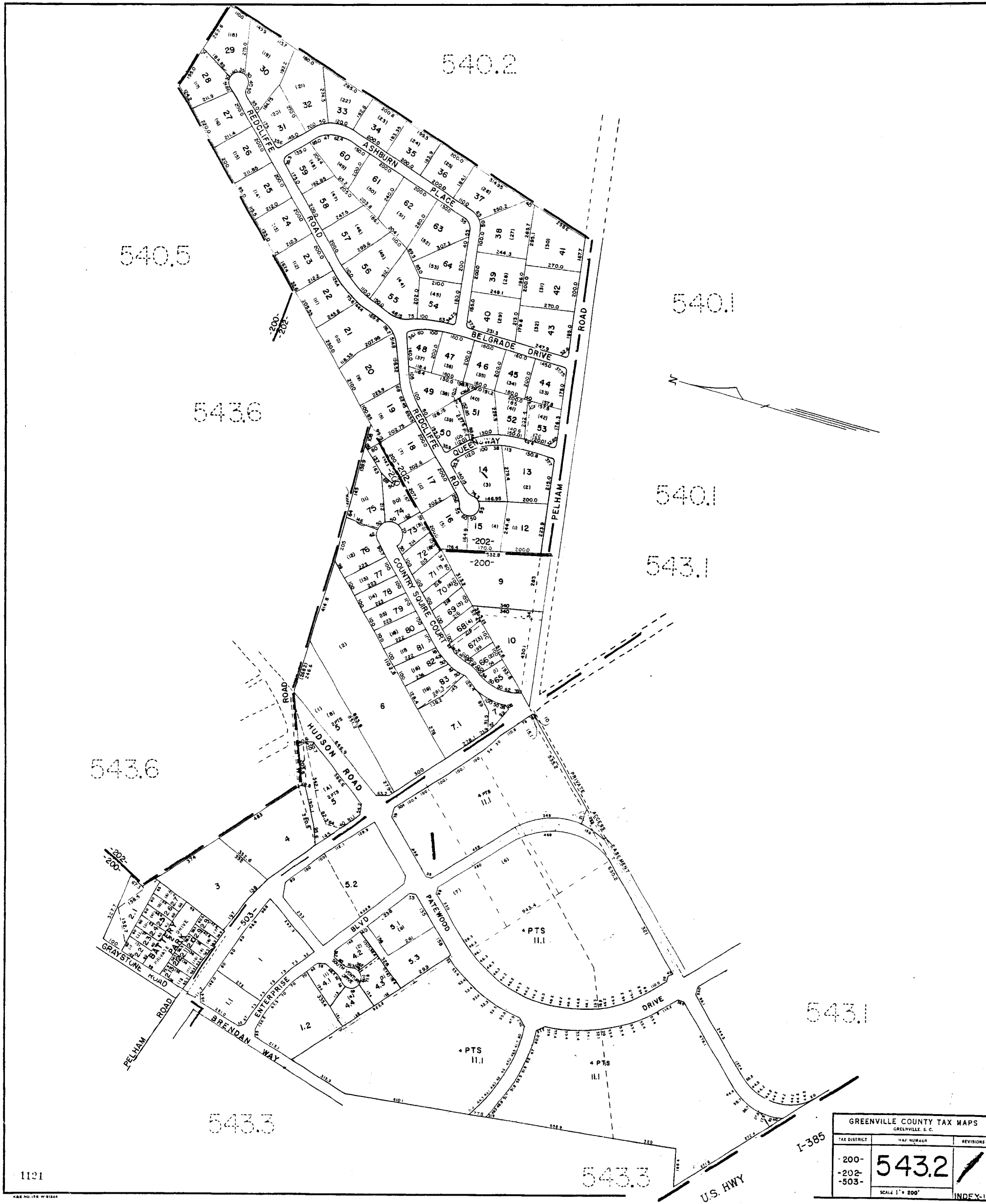
DRAWING NUMBER
543.2
PLAN HOLD CORPORATION • IRVINE, CALIFORNIA
REORDER BY NUMBER 0754R

DRAWING NUMBER

1121

DRAWING NUMBER

DRAWING NUMBER
543.2
PLAN HOLD CORPORATION • IRVINE, CALIFORNIA
REORDER BY NUMBER 0754R



1121

GREENVILLE COUNTY TAX MAPS GREENVILLE, S. C.		
TAX DISTRICT	MAP NUMBER	REVISIONS
200- 202- 503-	543.2	
SCALE 1" = 200'		INDEX-11

I-385

U.S. HWY

5413

5412

54023

EAST NORTH (OLD) STREET EXT. (SPARTANBURG) ROAD

278

5434

5402

5435
11.7
11.4
11.2
16.6
16.3
16.5
16.4
16.3
16.2
16.1
16.0
15.9
15.8
15.7
15.6
15.5
15.4
15.3
15.2
15.1
15.0
14.9
14.8
14.7
14.6
14.5
14.4
14.3
14.2
14.1
14.0
13.9
13.8
13.7
13.6
13.5
13.4
13.3
13.2
13.1
13.0
12.9
12.8
12.7
12.6
12.5
12.4
12.3
12.2
12.1
12.0
11.9
11.8
11.7
11.6
11.5
11.4
11.3
11.2
11.1
11.0
10.9
10.8
10.7
10.6
10.5
10.4
10.3
10.2
10.1
10.0
9.9
9.8
9.7
9.6
9.5
9.4
9.3
9.2
9.1
9.0
8.9
8.8
8.7
8.6
8.5
8.4
8.3
8.2
8.1
8.0
7.9
7.8
7.7
7.6
7.5
7.4
7.3
7.2
7.1
7.0
6.9
6.8
6.7
6.6
6.5
6.4
6.3
6.2
6.1
6.0
5.9
5.8
5.7
5.6
5.5
5.4
5.3
5.2
5.1
5.0
4.9
4.8
4.7
4.6
4.5
4.4
4.3
4.2
4.1
4.0
3.9
3.8
3.7
3.6
3.5
3.4
3.3
3.2
3.1
3.0
2.9
2.8
2.7
2.6
2.5
2.4
2.3
2.2
2.1
2.0
1.9
1.8
1.7
1.6
1.5
1.4
1.3
1.2
1.1
1.0
0.9
0.8
0.7
0.6
0.5
0.4
0.3
0.2
0.1
0.0

- SEE SHEET -
5437

- SEE SHEET -
5438

SEE SHEET
5439

5405

278

5436

5432

44
43
42
41
40
39
38
37
36
35
34
33
32
31
30
29
28
27
26
25
24
23
22
21
20
19
18
17
16
15
14
13
12
11
10
9
8
7
6
5
4
3
2
1
0

5432

284

SEE 285
HAYWOOD MALL

260



1122

1122

GREENVILLE COUNTY TAX MAPS		
TAX DISTRICT	MAP NUMBER	REVISION
205	5433	INDEX

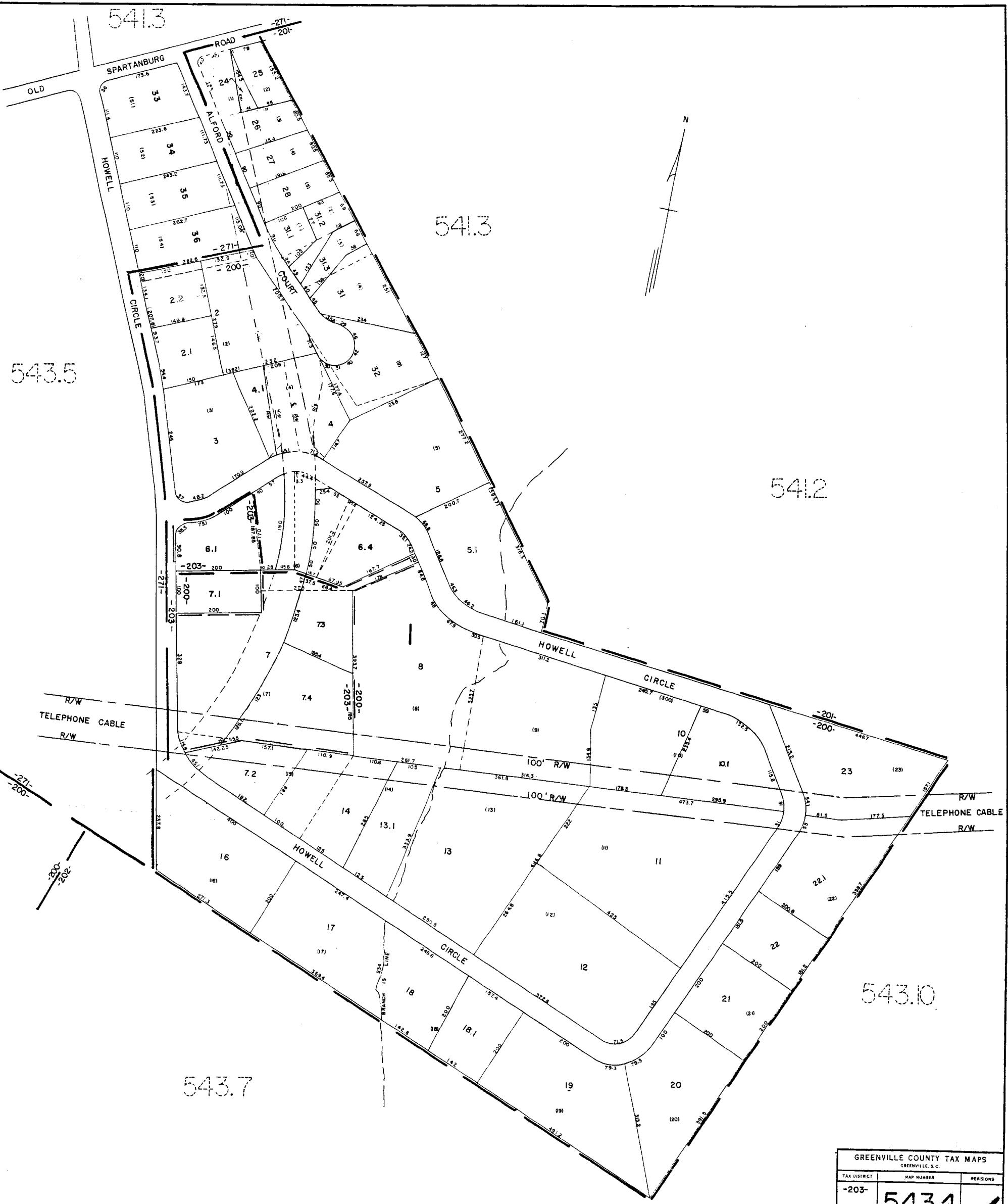
DRAWING NUMBER
543.4
PLAN HOLD CORPORATION - IRVINE, CALIFORNIA
REORDER BY NUMBER 075AR

DRAWING NUMBER

DRAWING NUMBER

DRAWING NUMBER
543.4
PLAN HOLD CORPORATION - IRVINE, CALIFORNIA
REORDER BY NUMBER 075AR

1123



GREENVILLE COUNTY TAX MAPS GREENVILLE, S.C.		
TAX DISTRICT	MAP NUMBER	REVISIONS
-203- 200 271	543.4	
SCALE 1" = 100'		INDEX-12

278



543.3

541.3

543.4

543.4

543.3

1124

1124

FILE NO 128 W81344

GREENVILLE COUNTY TAX MAPS GREENVILLE, S.C.		
TAX DISTRICT	MAP NUMBER	REVISIONS
-200- -271-	543.5	/
SCALE 1" = 100'		INDEX-11

DRAWING NUMBER
543.6
PLAN HOLD CORPORATION • IRVINE, CALIFORNIA
RECORD BY NUMBER 07548

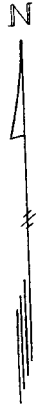
DRAWING NUMBER
1125
PLAN HOLD CORPORATION • IRVINE, CALIFORNIA
RECORD BY NUMBER 07548

DRAWING NUMBER
543.6
PLAN HOLD CORPORATION • IRVINE, CALIFORNIA
RECORD BY NUMBER 07548

DRAWING NUMBER
543.6
PLAN HOLD CORPORATION • IRVINE, CALIFORNIA
RECORD BY NUMBER 07548



GREENVILLE COUNTY TAX MAPS GREENVILLE, S. C.		
TAX DISTRICT	MAP NUMBER	REVISIONS
-200- -202-	543.6	✓
SCALE 1" = 400'		INDEX-I



543.5
543.4

543.4

543.3

543.3

543.3

200-
202-

543.6

543.3

202-
200-

543.3

1126
1126

GREENVILLE COUNTY TAX MAPS GREENVILLE, S.C.		
TAX DISTRICT	MAP NUMBER	REVISIONS
-202-	543.7	/
SCALE 1"=100'		INDEX-II

DRAWING NUMBER
543.8
PLAN HOLD CORPORATION • IRVINE, CALIFORNIA
REFER BY NUMBER 15AR

DRAWING NUMBER
1127
PLAN HOLD CORPORATION • IRVINE, CALIFORNIA
REFER BY NUMBER 15AR

DRAWING NUMBER
543.8
PLAN HOLD CORPORATION • IRVINE, CALIFORNIA
REFER BY NUMBER 15AR

DRAWING NUMBER
543.8
PLAN HOLD CORPORATION • IRVINE, CALIFORNIA
REFER BY NUMBER 15AR

543.3



543.10

543.10

543.3

543.3

GREENVILLE COUNTY TAX MAPS GREENVILLE, S. C.		
TAX DISTRICT	MAP NUMBER	REVISIONS
-201-	543.8	/
SCALE 1" = 100'		INDEX-11

540.2

543.3

5402

543.3

5402

5405

5406

8128

GREENVILLE COUNTY TAX MAPS		
GREENVILLE, S. C.		
TAX DISTRICT	MAP NUMBER	REVISIONS
-201-	543.9 /	
SCALE 1" = 100'		INDEX-11



DRAWING NUMBER
543.10
PLAN HOLD CORPORATION - IRVINE, CALIFORNIA
REORDER BY NUMBER 0712-68

DRAWING NUMBER
1129
PLAN HOLD CORPORATION - IRVINE, CALIFORNIA
REORDER BY NUMBER 0712-68

DRAWING NUMBER
543.10
PLAN HOLD CORPORATION - IRVINE, CALIFORNIA
REORDER BY NUMBER 0712-68

DRAWING NUMBER
543.10
PLAN HOLD CORPORATION - IRVINE, CALIFORNIA
REORDER BY NUMBER 0712-68

1129

541.2

543.3

543.8

543.4

543.7

540.5

543.6



STRATTON PLACE		
GREENVILLE COUNTY TAX MAPS		
GREENVILLE, S. C.		
TAX DISTRICT	MAP NUMBER	REVISIONS
-201-	543.10	/
SCALE 1" = 100'		
INDEX-U		

SULPHUR SPRINGS ROAD

543.3

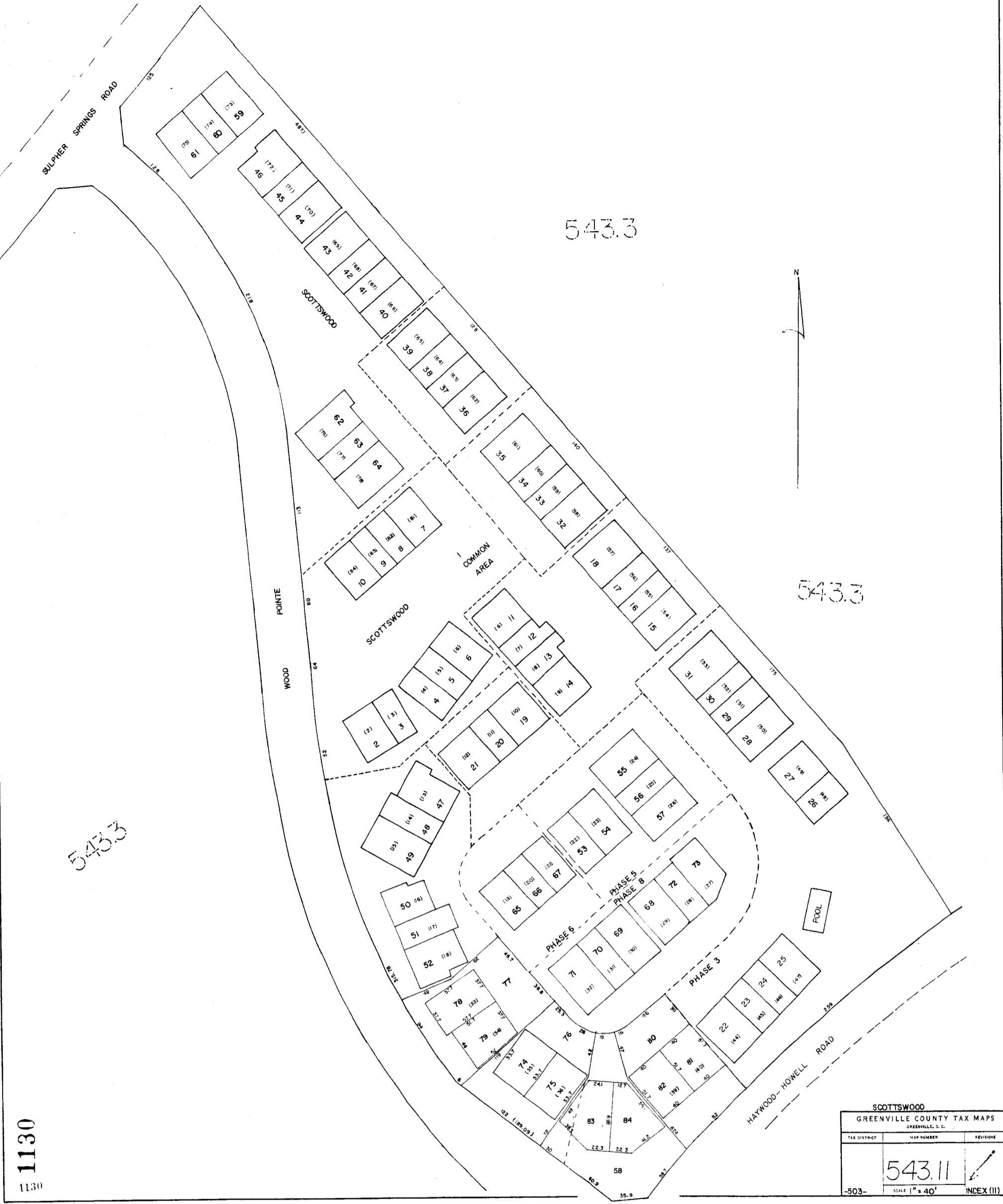
N

543.3

543.3

1130

1130



SCOTTSWOOD		
GREENVILLE COUNTY TAX MAPS		
GREENVILLE, S. C.		
TAX DISTRICT	MAP NUMBER	REVISIONS
	543.11	
SCALE 1" = 40'		INDEX (11)

-503-

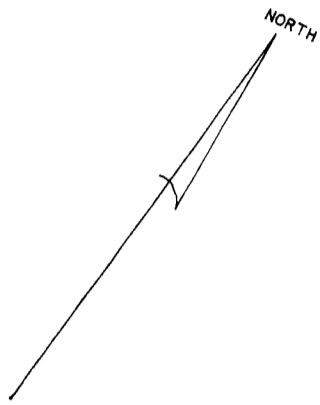
DRAWING NUMBER
543.12
PLAN HOLD CORPORATION • IRVINE, CALIFORNIA
REORDER BY NUMBER 0754R

DRAWING NUMBER
1131
PLAN HOLD CORPORATION • IRVINE, CALIFORNIA
REORDER BY NUMBER 0754R

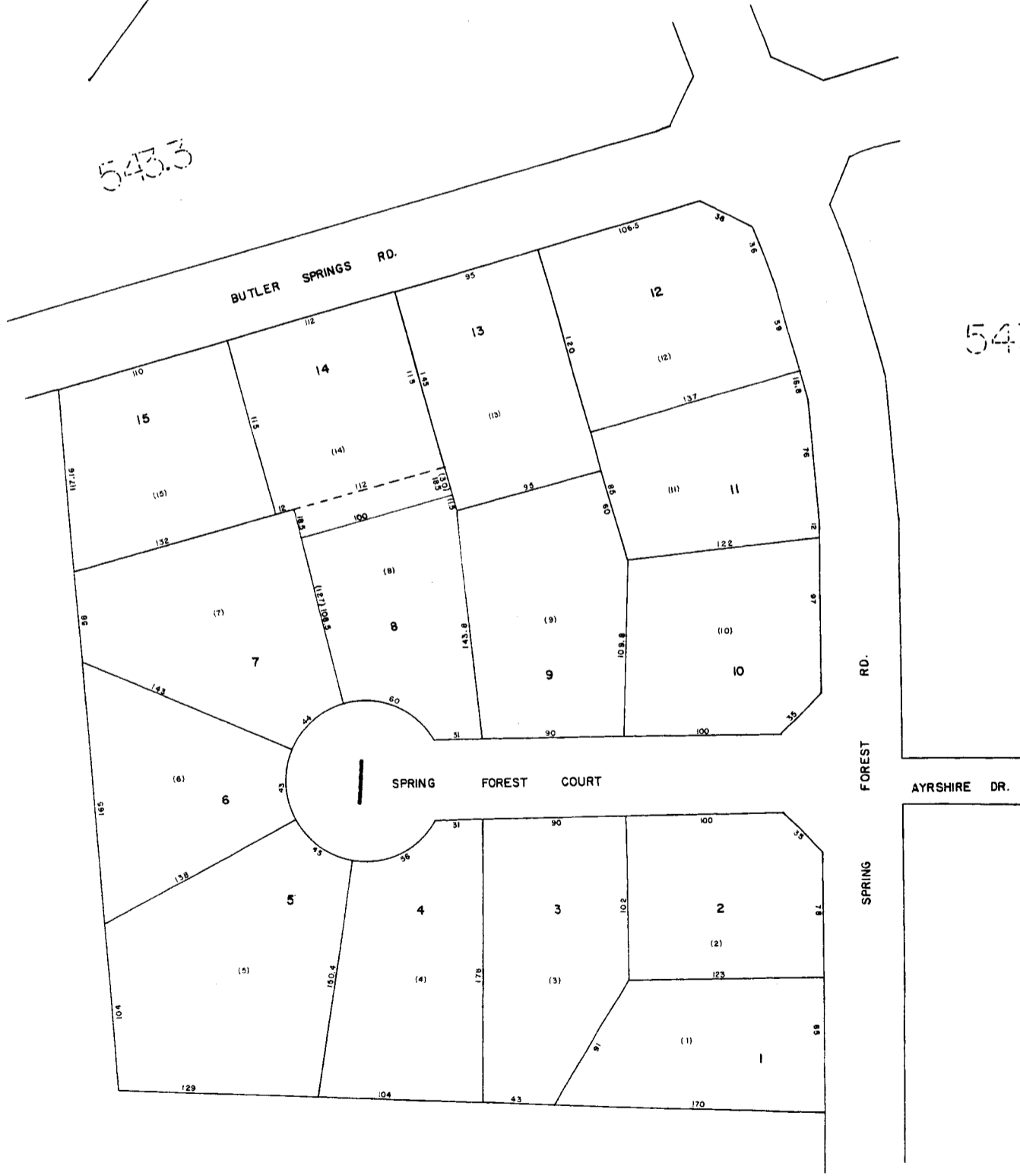
DRAWING NUMBER
1131
PLAN HOLD CORPORATION • IRVINE, CALIFORNIA
REORDER BY NUMBER 0754R

DRAWING NUMBER
543.12
PLAN HOLD CORPORATION • IRVINE, CALIFORNIA
REORDER BY NUMBER 0754R

1131



543.3



543.5

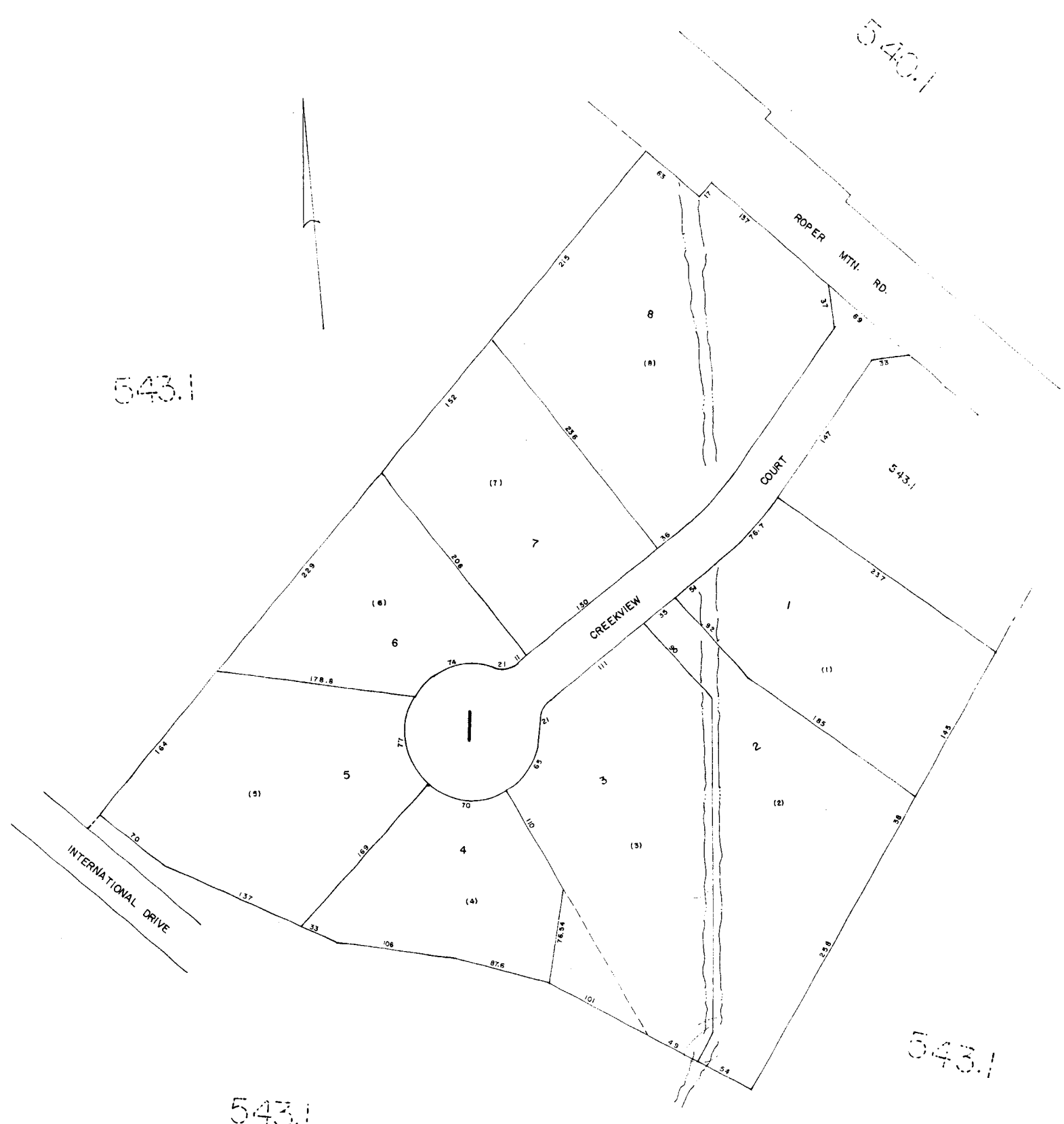
543.3

543.3

SPRING FOREST AT BUTLER
GREENVILLE COUNTY TAX MAPS
GREENVILLE, S. C.

TAX DISTRICT	MAP NUMBER	REVISIONS
	543.12	/

-200- SCALE INDEX (11)



1132

D.

CREEKVIEW PROFESSIONAL COURT
GREENVILLE COUNTY TAX MAPS
 GREENVILLE, S. C.

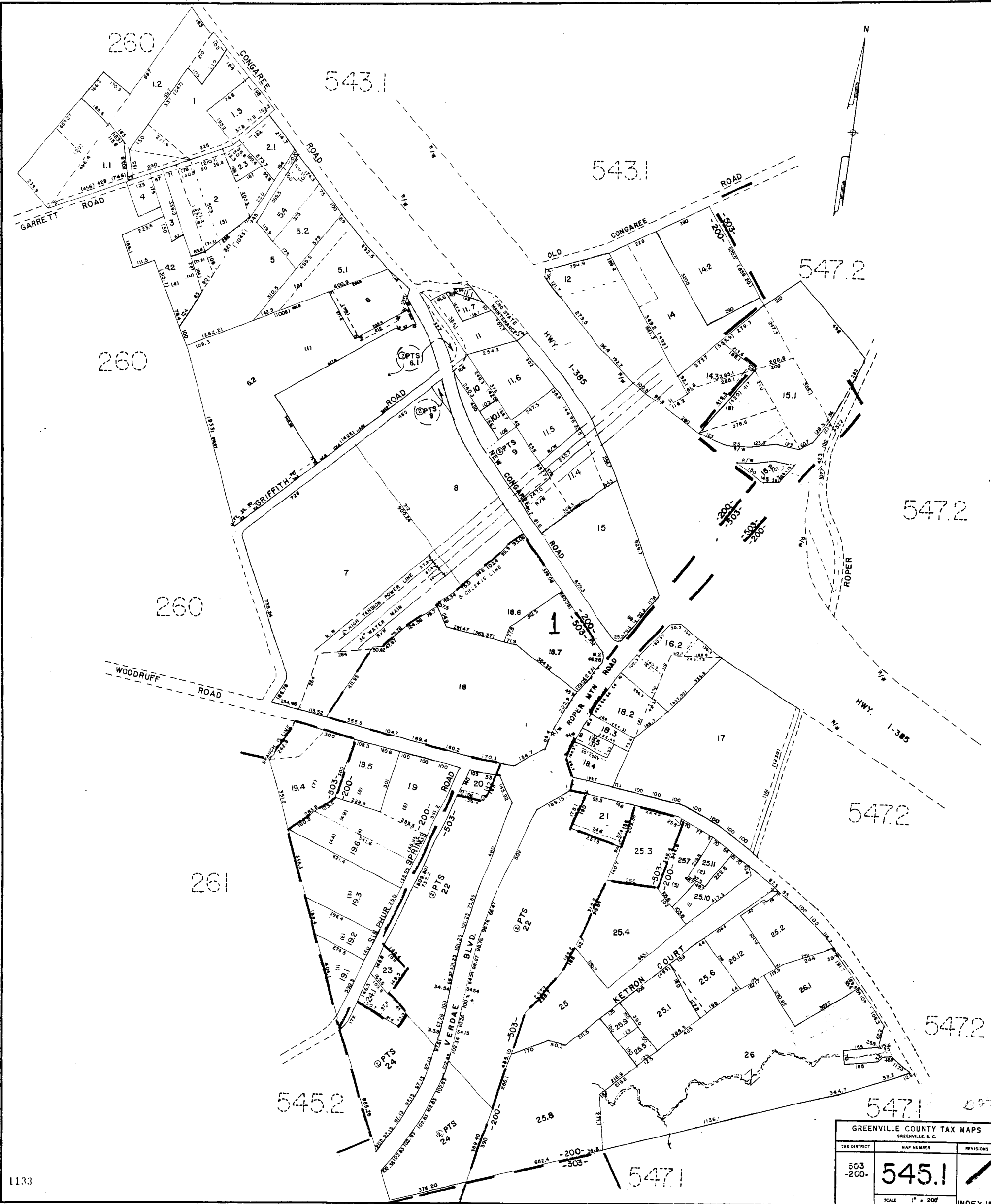
TAX DISTRICT	MAP NUMBER	REVISIONS
	543.13	15
SCALE 1" = 50'		

DRAWING NUMBER
545.1
PLAN HOLD CORPORATION - IRVINE, CALIFORNIA
REORDER BY NUMBER 0754

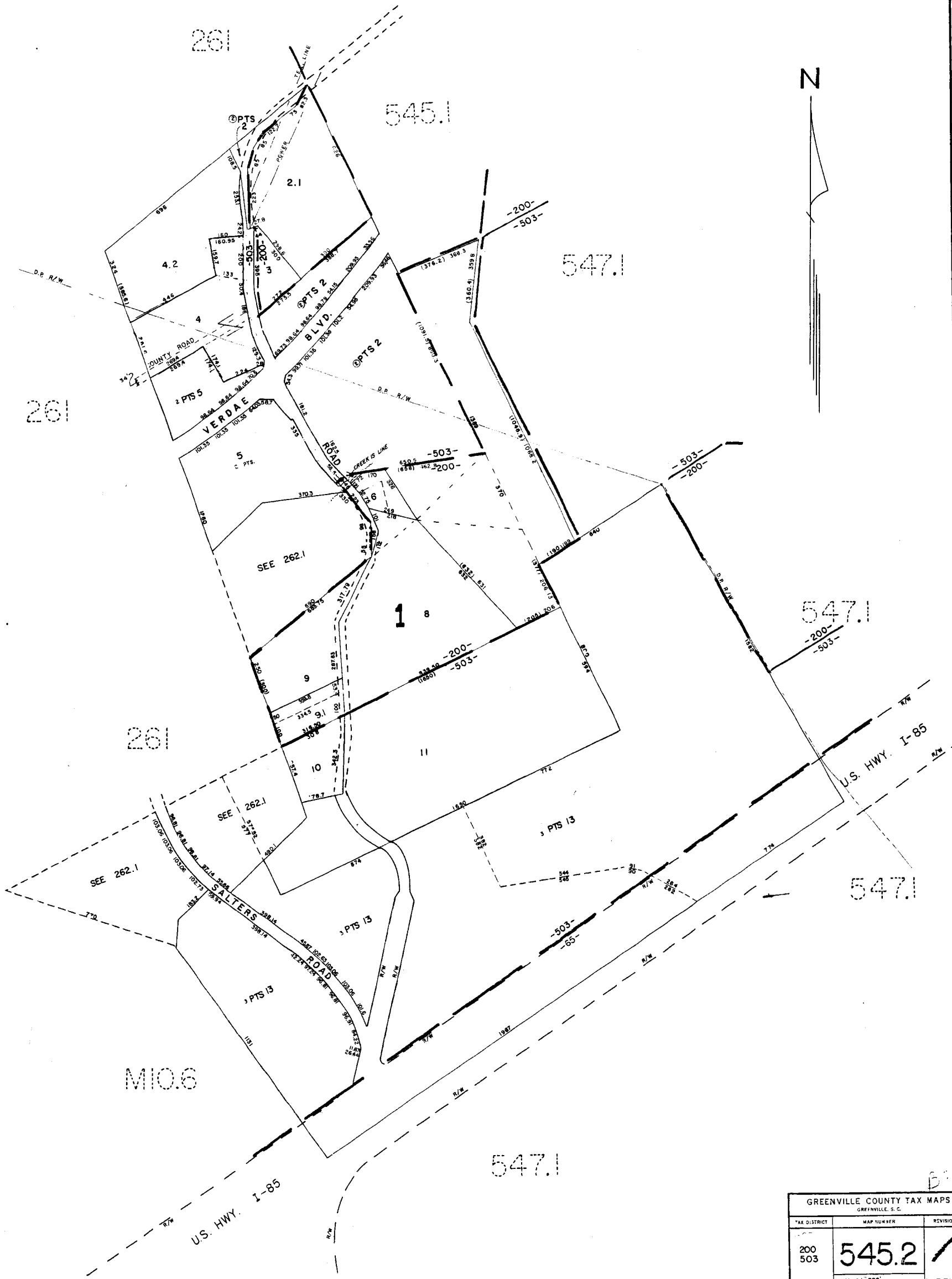
DRAWING NUMBER
1133
PLAN HOLD CORPORATION - IRVINE, CALIFORNIA
REORDER BY NUMBER 0754

DRAWING NUMBER
545.1
PLAN HOLD CORPORATION - IRVINE, CALIFORNIA
REORDER BY NUMBER 0754

DRAWING NUMBER
545.1
PLAN HOLD CORPORATION - IRVINE, CALIFORNIA
REORDER BY NUMBER 0754



GREENVILLE COUNTY TAX MAPS		
GREENVILLE, S. C.		
TAX DISTRICT	MAP NUMBER	REVISIONS
503-200-	545.1	✓
SCALE 1" = 200'		INDEX-15



1134

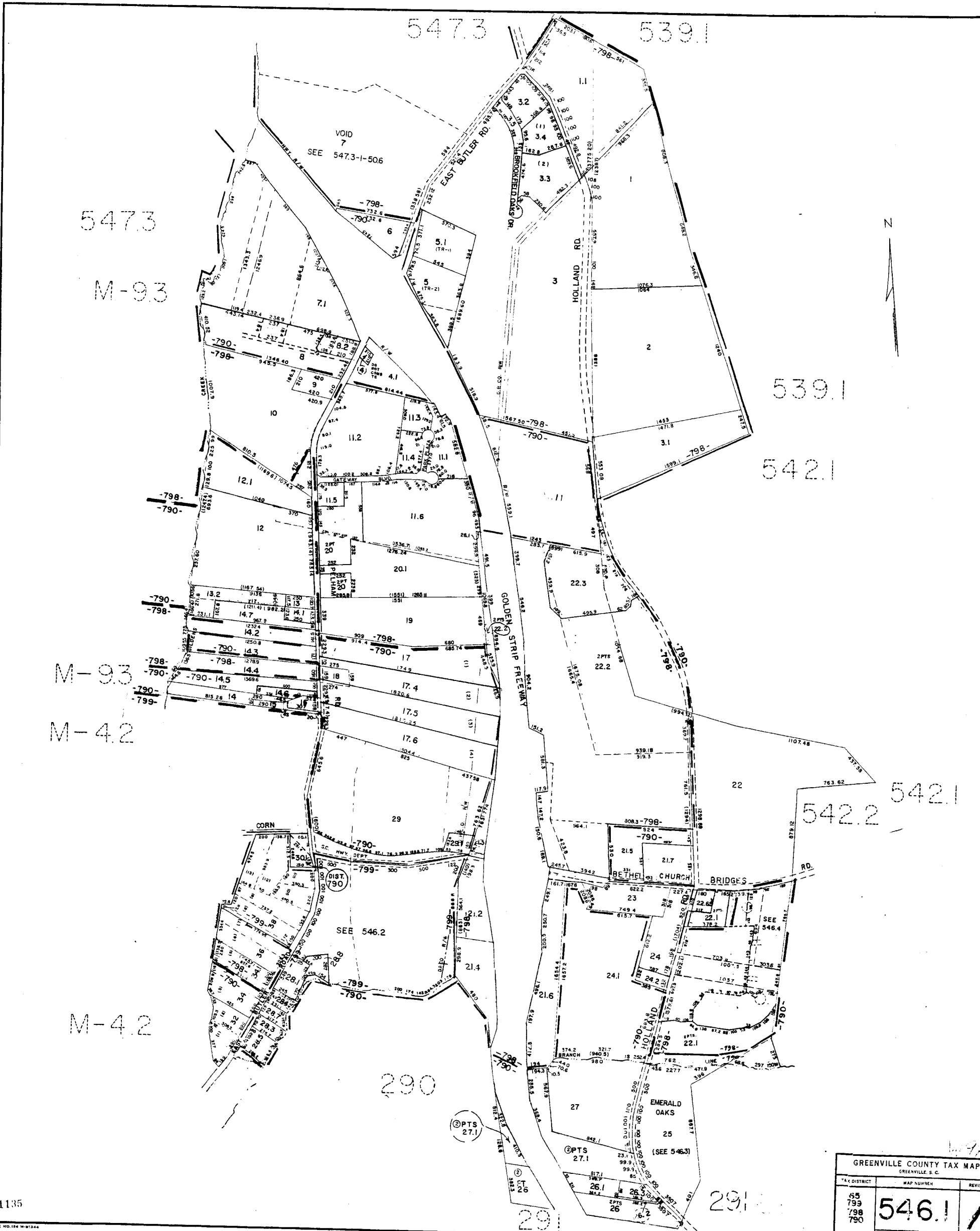
GREENVILLE COUNTY TAX MAPS GREENVILLE, S. C.		
TAX DISTRICT	MAP NUMBER	REVISION
200 503	545.2	✓
SCALE 1" = 200'		INDEX

DRAWING NUMBER
546.1
PLAN HOLD CORPORATION - IRVINE, CALIFORNIA
RECORD BY NUMBER 07348

DRAWING NUMBER
1135
PLAN HOLD CORPORATION - IRVINE, CALIFORNIA
RECORD BY NUMBER 07348

DRAWING NUMBER
546.1
PLAN HOLD CORPORATION - IRVINE, CALIFORNIA
RECORD BY NUMBER 07348

DRAWING NUMBER
546.1
PLAN HOLD CORPORATION - IRVINE, CALIFORNIA
RECORD BY NUMBER 07348



GREENVILLE COUNTY TAX MAPS GREENVILLE, S. C.		
*DISTRICT	MAP NUMBER	REVISIONS
45 799 798 790	546.1	/
SCALE 1" = 100'		INDEX-12

5461

5461

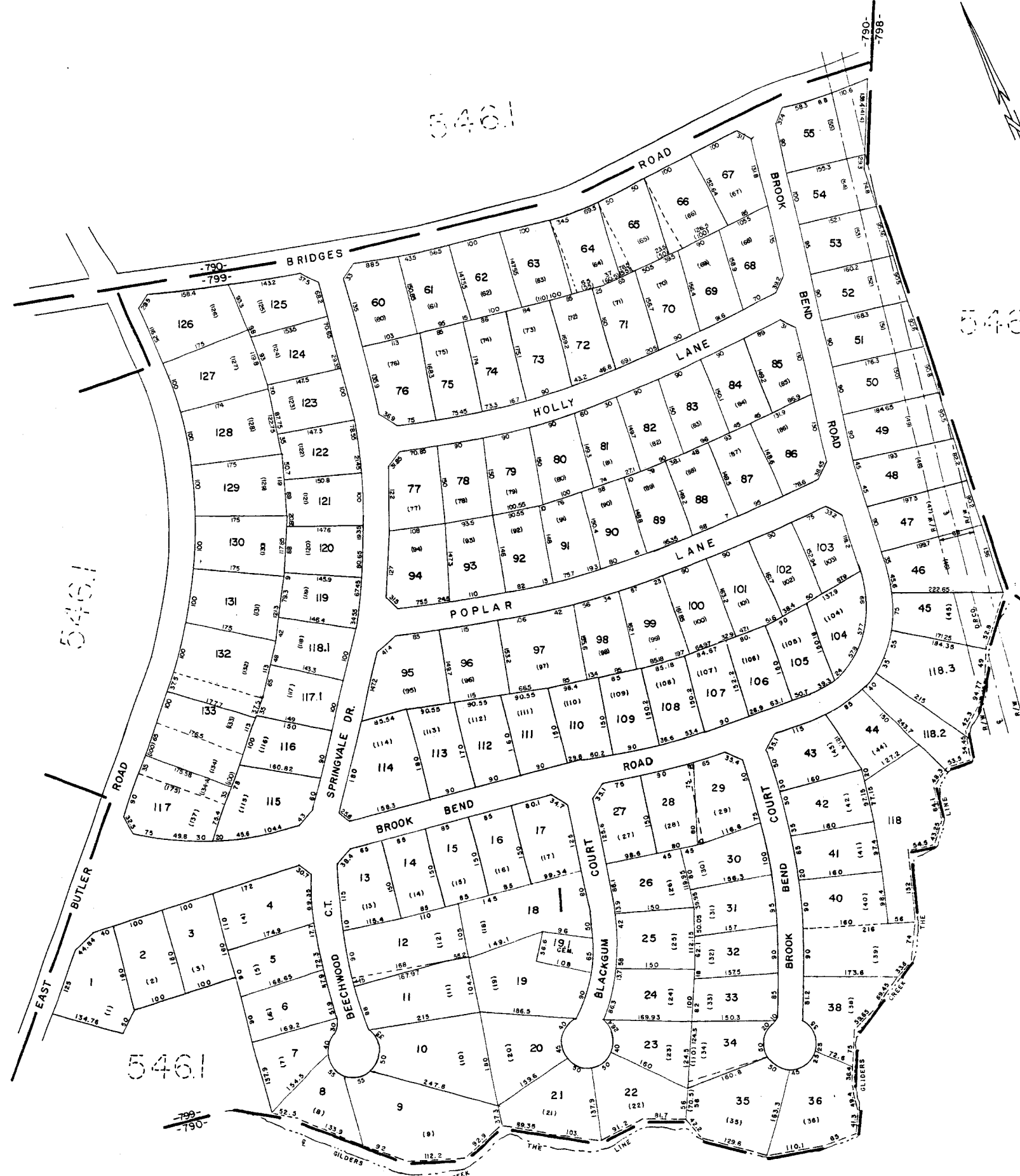
5461

290

290

GREENVILLE COUNTY TAX MAPS GREENVILLE, S. C.		
TAX DISTRICT	MAP NUMBER	REVISIONS
799	5462	
SCALE 1" = 100'		INDEX

1136



5461

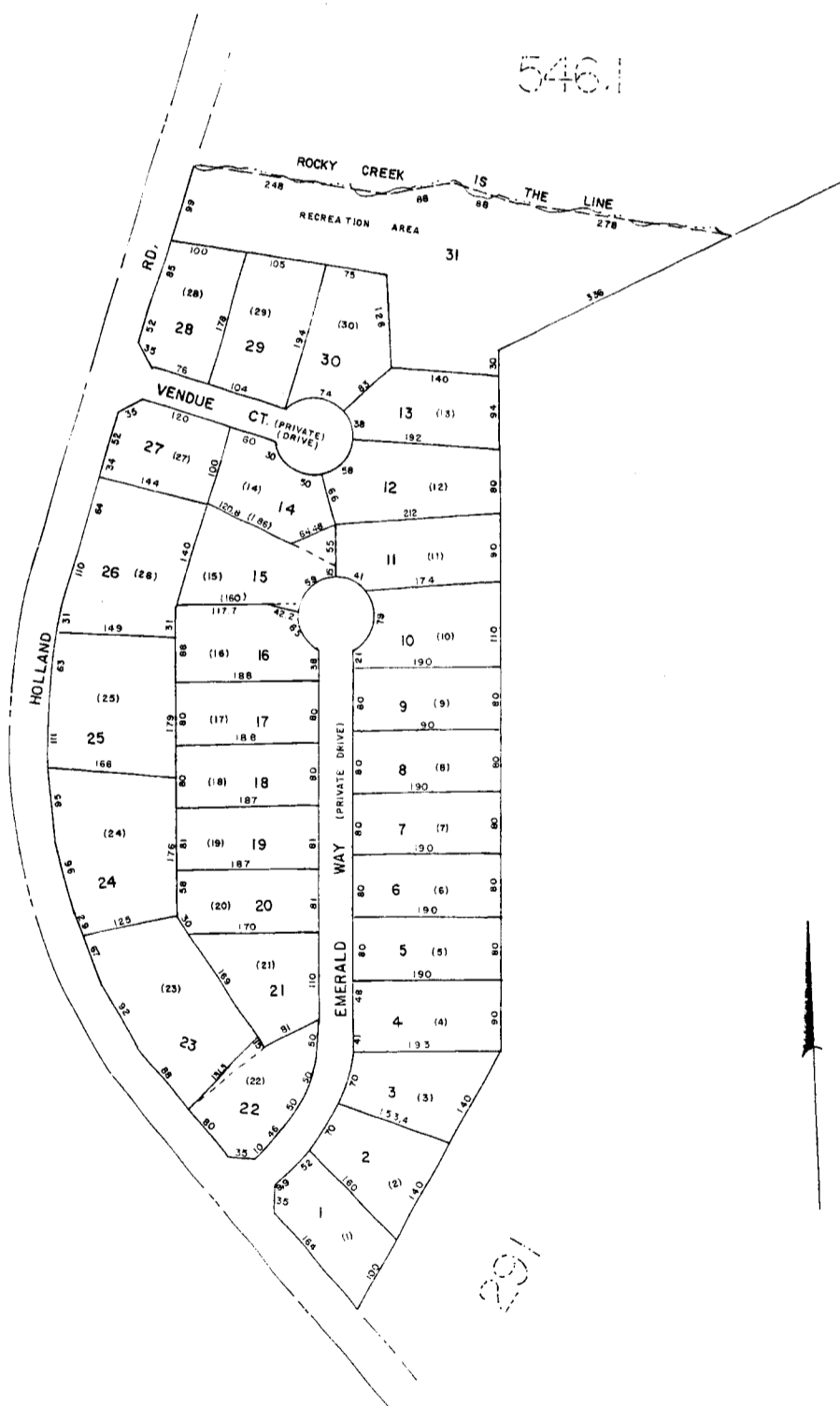
5461

DRAWING NUMBER
546.3
 PLAN HOLD CORPORATION • IRVINE, CALIFORNIA
 REORDER BY NUMBER 01248

DRAWING NUMBER
 1137

DRAWING NUMBER

DRAWING NUMBER
546.3
 PLAN HOLD CORPORATION • IRVINE, CALIFORNIA
 REORDER BY NUMBER 01248



546.1

546.1

546.1

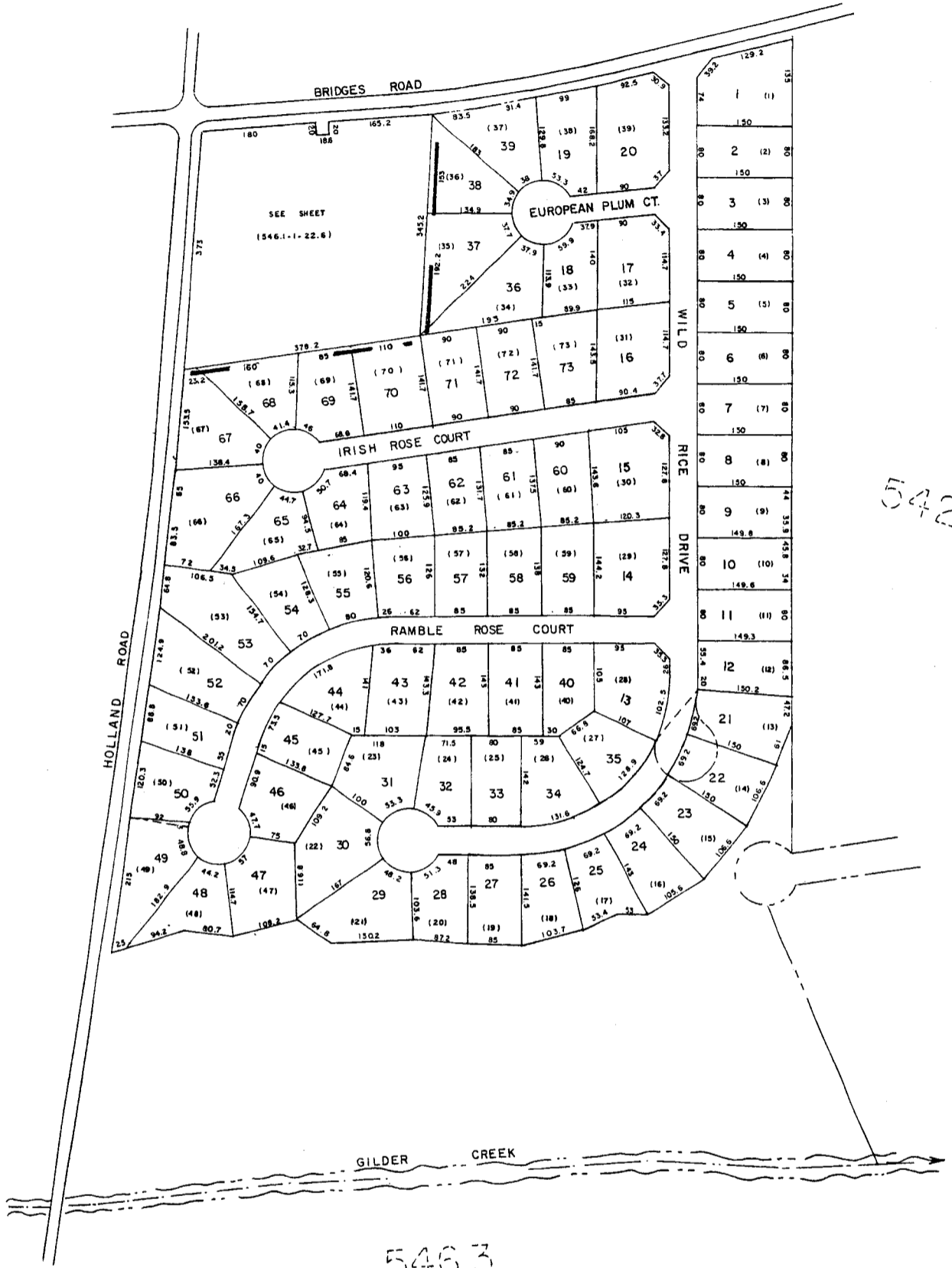
EMERALD OAKS		
GREENVILLE COUNTY TAX MAPS		
GREENVILLE, S. C.		
TAX DISTRICT	MAP NUMBER	REVISIONS
	546.3	(15)
-790-	SCALE: 1" = 100'	

546.1

546.1

542.2

546.3



1138

1135

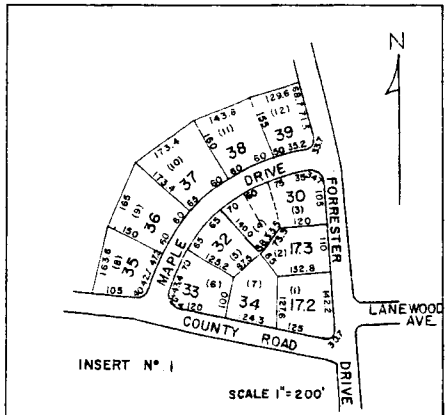
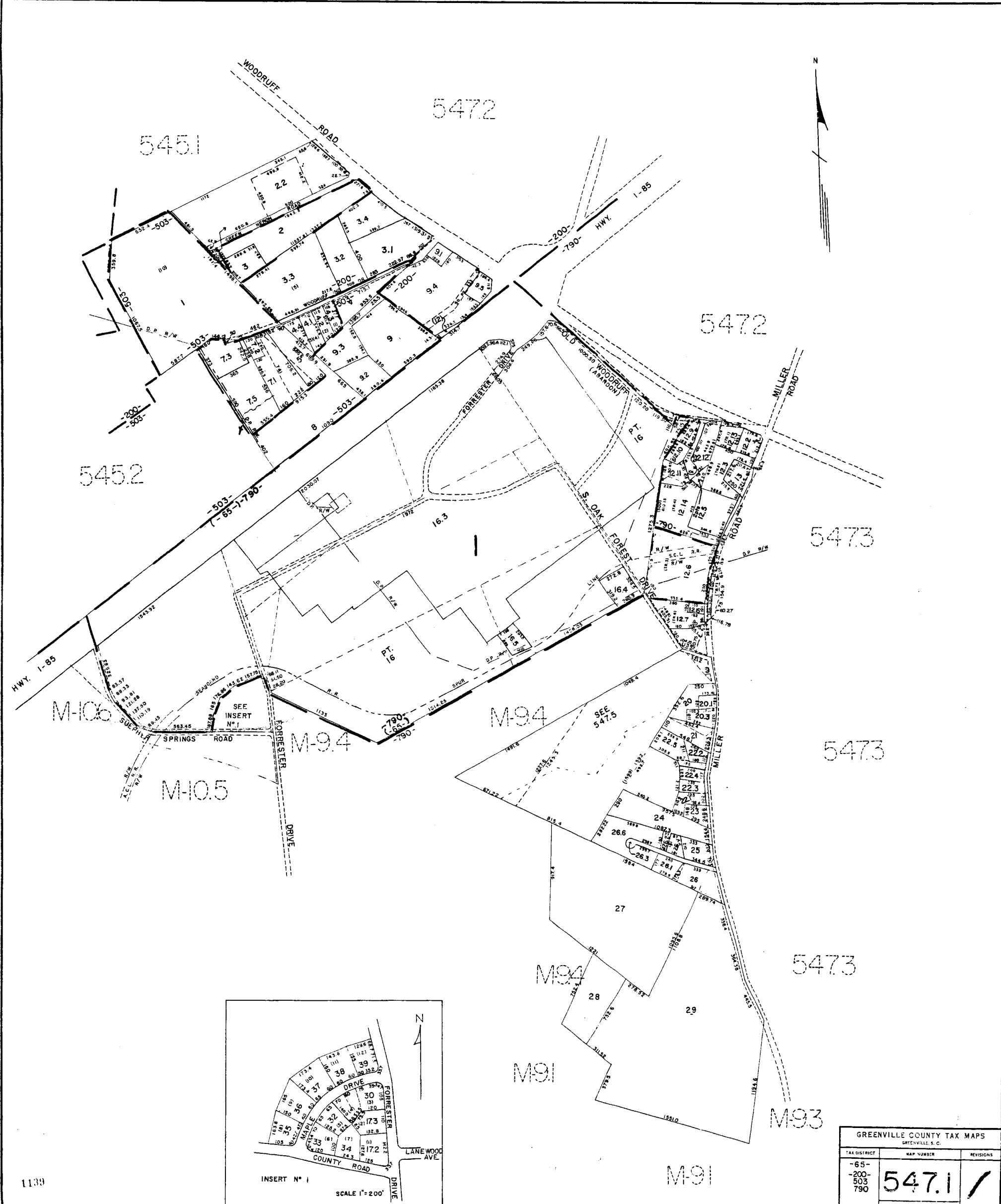
RICELAN SPRINGS		
GREENVILLE COUNTY TAX MAPS		
GREENVILLE, S. C.		
TAX DISTRICT	MAP NUMBER	REVISIONS
	546.4	
-798-	SCALE 1" = 100'	INDEX-15

DRAWING NUMBER
547.1
PLAN HOLD CORPORATION - IRVINE, CALIFORNIA
REORDER BY NUMBER 0148

DRAWING NUMBER
1139
PLAN HOLD CORPORATION - IRVINE, CALIFORNIA
REORDER BY NUMBER 0148

DRAWING NUMBER
547.1
PLAN HOLD CORPORATION - IRVINE, CALIFORNIA
REORDER BY NUMBER 0148

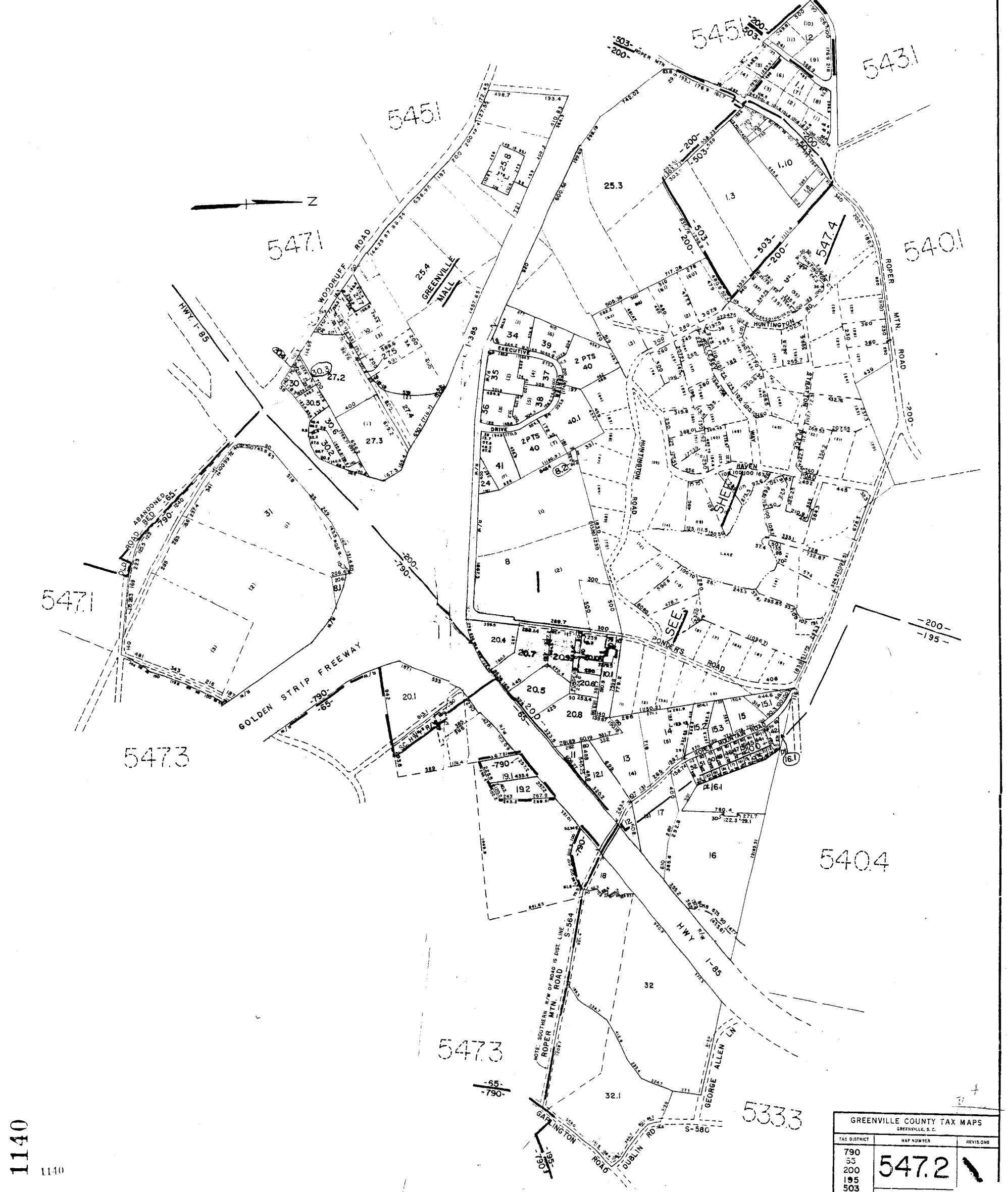
DRAWING NUMBER
547.1
PLAN HOLD CORPORATION - IRVINE, CALIFORNIA
REORDER BY NUMBER 0148



GREENVILLE COUNTY TAX MAPS GREENVILLE, S. C.		
TAX DISTRICT	MAP NUMBER	REVISIONS
-65- -200- 503 790	547.1	/
SCALE 1" = 200'		INDEX-13

1140

1140



GREENVILLE COUNTY TAX MAPS GREENVILLE, S. C.		
TAX DISTRICT	MAP NUMBER	REVISIONS
790	547.2	
35		
200		
195		
503		
SCALE 1" = 400'		

DRAWING NUMBER
547.3
PLAN HOLD CORPORATION - IRVINE, CALIFORNIA
REORDER BY NUMBER 07148

DRAWING NUMBER
1141
PLAN HOLD CORPORATION - IRVINE, CALIFORNIA
REORDER BY NUMBER 07148

DRAWING NUMBER
547.3
PLAN HOLD CORPORATION - IRVINE, CALIFORNIA
REORDER BY NUMBER 07148

DRAWING NUMBER
547.3
PLAN HOLD CORPORATION - IRVINE, CALIFORNIA
REORDER BY NUMBER 07148



GREENVILLE COUNTY TAX MAPS		
GREENVILLE S.C.		
TAX DISTRICT	MAP NUMBER	DIVISION
790	547.3	
798		
65		
95		

5401

5404



5472

5472



1142

1142

GREENVILLE COUNTY TAX MAPS		
GREENVILLE, S. C.		
TAX DISTRICT	MAP NUMBER	REVISIONS
-200-	547.4	/
SCALE 1" = 200'		INDEX-15

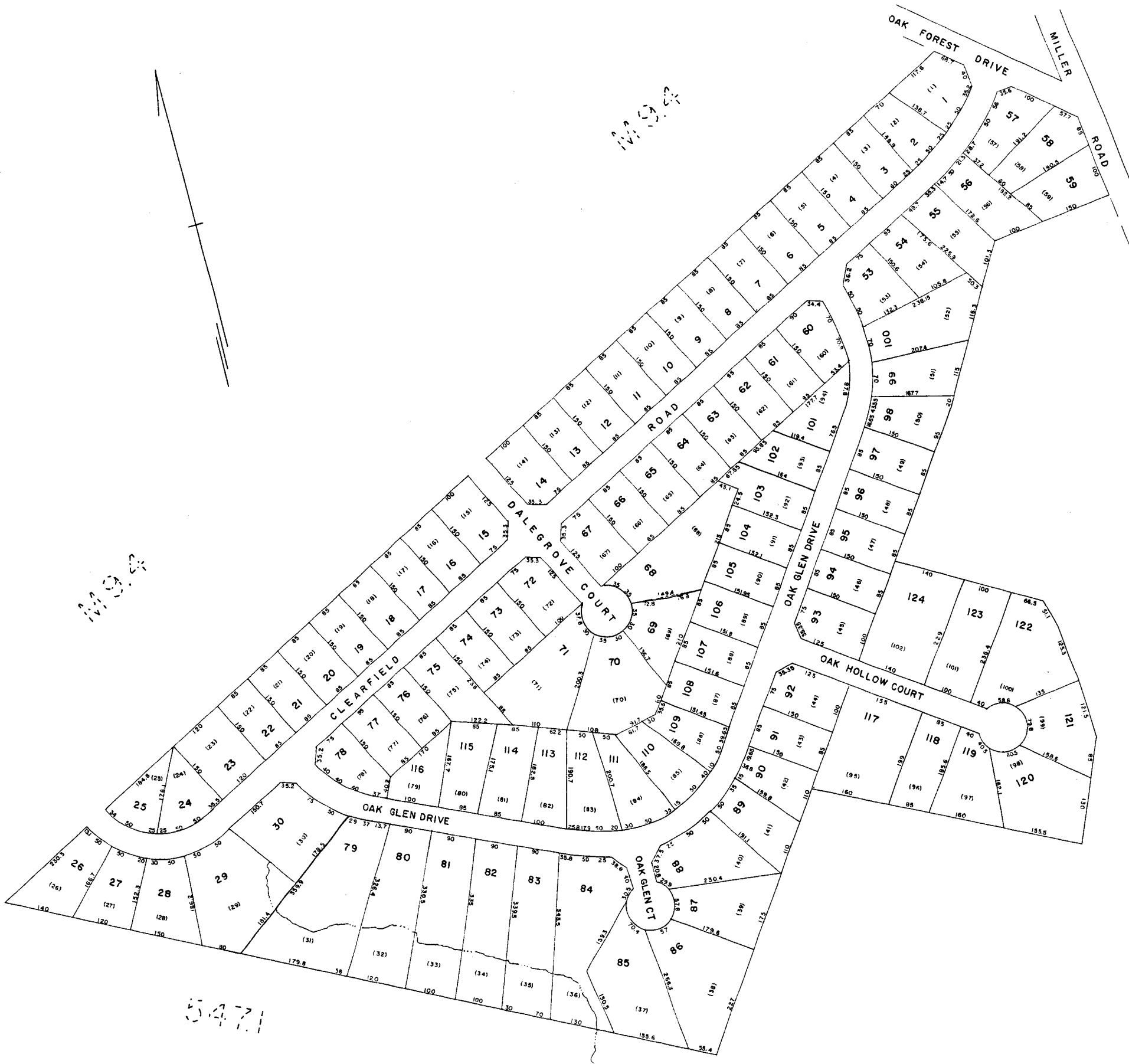
DRAWING NUMBER
547.5
PLAN HOLD CORPORATION - IRVINE, CALIFORNIA
RECORDED BY NUMBER 07548

DRAWING NUMBER
1143
PLAN HOLD CORPORATION - IRVINE, CALIFORNIA
RECORDED BY NUMBER 07548

DRAWING NUMBER
547.5
PLAN HOLD CORPORATION - IRVINE, CALIFORNIA
RECORDED BY NUMBER 07548

DRAWING NUMBER
547.5
PLAN HOLD CORPORATION - IRVINE, CALIFORNIA
RECORDED BY NUMBER 07548

1143



OAK FOREST SEC. 1-2-384
GREENVILLE COUNTY TAX MAPS
GREENVILLE, S. C.

TAX DISTRICT	MAP NUMBER	REVISIONS
-790-	547.5	
SCALE 1"=100'		INDEX-1



5473



5471

5473

5471

1144

1144

PINEGATE		
GREENVILLE COUNTY TAX MAP		
GREENVILLE, S. C.		
TAX DISTRICT	MAP NUMBER	REVISION
	5476	
- 798 -	SCALE 1" = 100'	INDEX

DRAWING NUMBER
547.7
PLAN HOLD CORPORATION • IRVINE, CALIFORNIA
REORDER BY NUMBER 0754P

DRAWING NUMBER
1145
PLAN HOLD CORPORATION • IRVINE, CALIFORNIA
REORDER BY NUMBER 0754P

DRAWING NUMBER
1145
PLAN HOLD CORPORATION • IRVINE, CALIFORNIA
REORDER BY NUMBER 0754P

DRAWING NUMBER
547.7
PLAN HOLD CORPORATION • IRVINE, CALIFORNIA
REORDER BY NUMBER 0754P

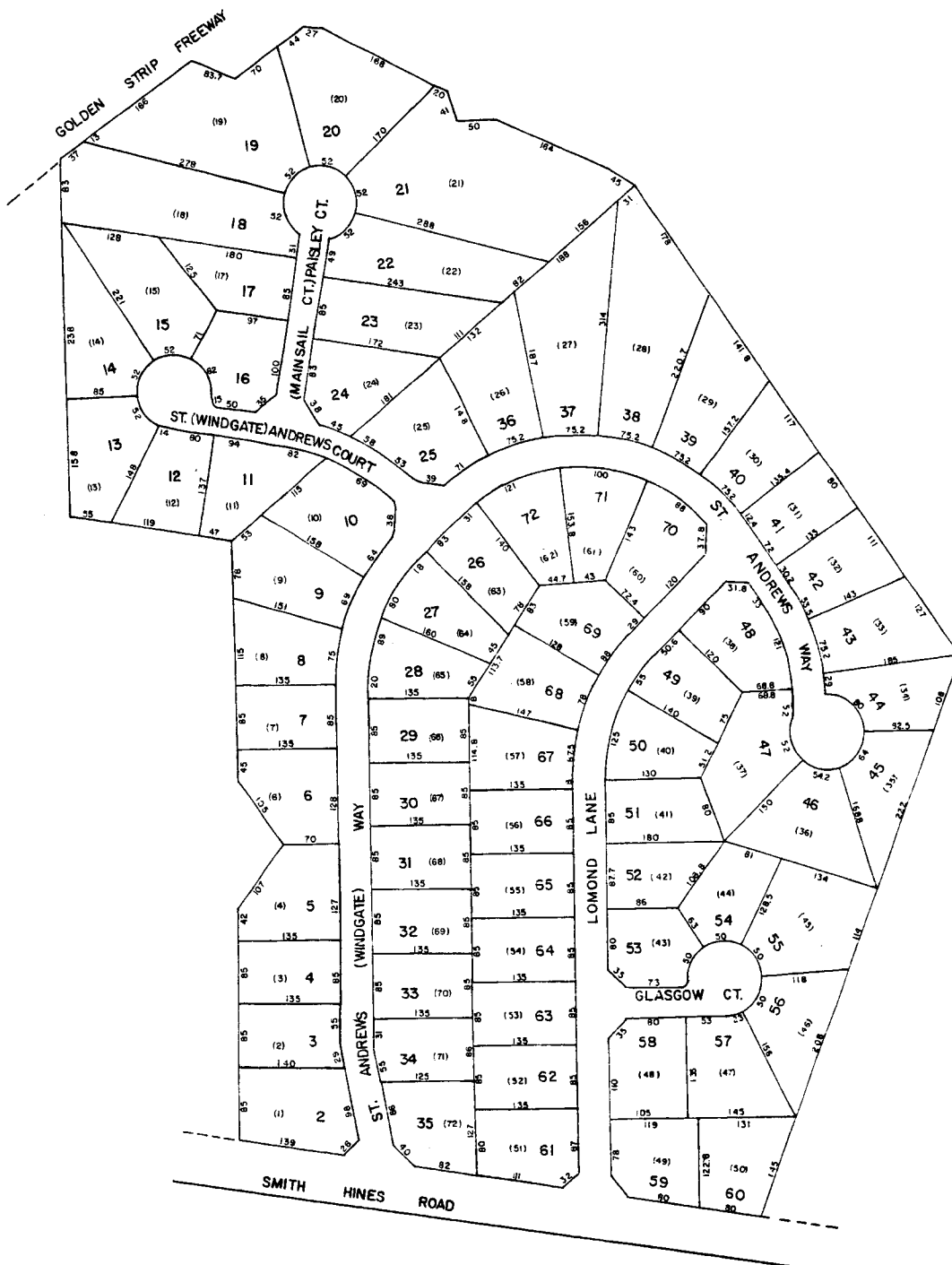
5461

M9.3

547.3

547.3

547.6



(WINDGATE SEC. 1) GLEN GARRY SEC.
GREENVILLE COUNTY TAX MAP
GREENVILLE, S. C.

TAX DISTRICT	MAP NUMBER	REMARKS
	547.7	
-798-	SCALE 1"=100'	IND

5473



5473

539.2

539.2

1146
1146

ROCKY CHASE		
GREENVILLE COUNTY TAX MAPS		
GREENVILLE, S. C.		
TAX DISTRICT	MAP NUMBER	REVISION
	547.8	
- 790 -	SCALE 1" = 100'	INDEX-16

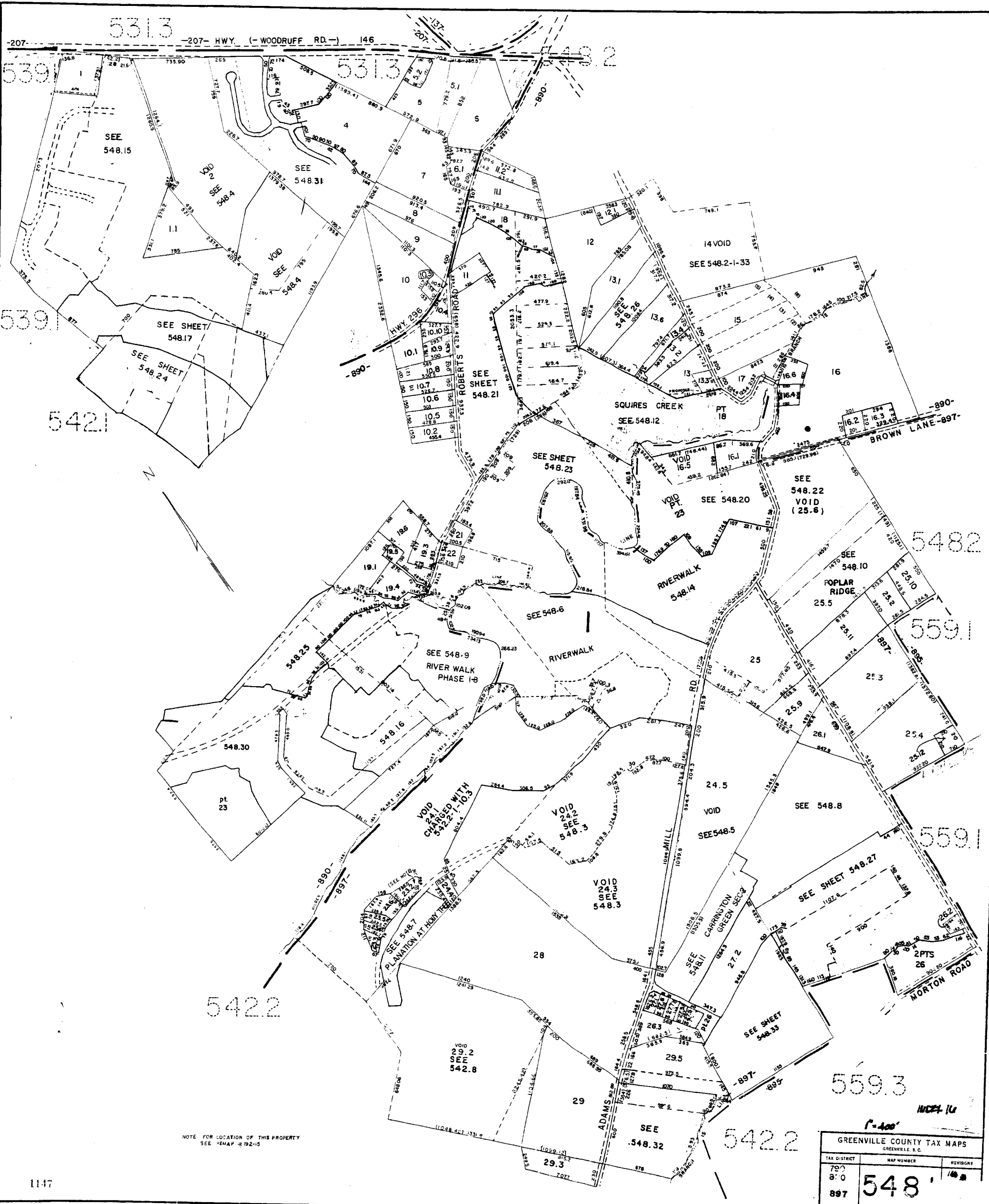
OUT OF
5473 - 1 - 17
19 - T - 63

DRAWING NUMBER
548.1
PLAN HOLD CORPORATION - IRVINE, CALIFORNIA
REORDER BY NUMBER 07548

DRAWING NUMBER
1147
PLAN HOLD CORPORATION - IRVINE, CALIFORNIA
REORDER BY NUMBER 07548

DRAWING NUMBER
548.1
PLAN HOLD CORPORATION - IRVINE, CALIFORNIA
REORDER BY NUMBER 07548

DRAWING NUMBER
548.1
PLAN HOLD CORPORATION - IRVINE, CALIFORNIA
REORDER BY NUMBER 07548



NOTE FOR LOCATION OF THIS PROPERTY
SEE MAP 192-15

1-400'

GREENVILLE COUNTY TAX MAPS
GREENVILLE, S.C.

TAX DISTRICT	MAP NUMBER	REVISIONS
790	548	100
800		100
897		100

SCALE

531.2

531.2

550.2



SEE PLAN
195-13 911-1
FOR
DETAIL 548.1
ON THIS MAP

548.1

548.1

559.1

559.4

559.1

559.1

550.3

550.3

1148
E45

GREENVILLE COUNTY TAX MAP	
GREENVILLE, S. C.	
TAX DISTRICT	MAP NUMBER
79- 137 892 891 897	548.2
SCALE 1" = 400'	

DRAWING NUMBER
548.3

PLAN HOLD CORPORATION • IRVINE, CALIFORNIA
REORDER BY NUMBER 07548

DRAWING NUMBER

PLAN HOLD CORPORATION • IRVINE, CALIFORNIA
REORDER BY NUMBER 07548

1149

DRAWING NUMBER

PLAN HOLD CORPORATION • IRVINE, CALIFORNIA
REORDER BY NUMBER 07548

DRAWING NUMBER
548.3

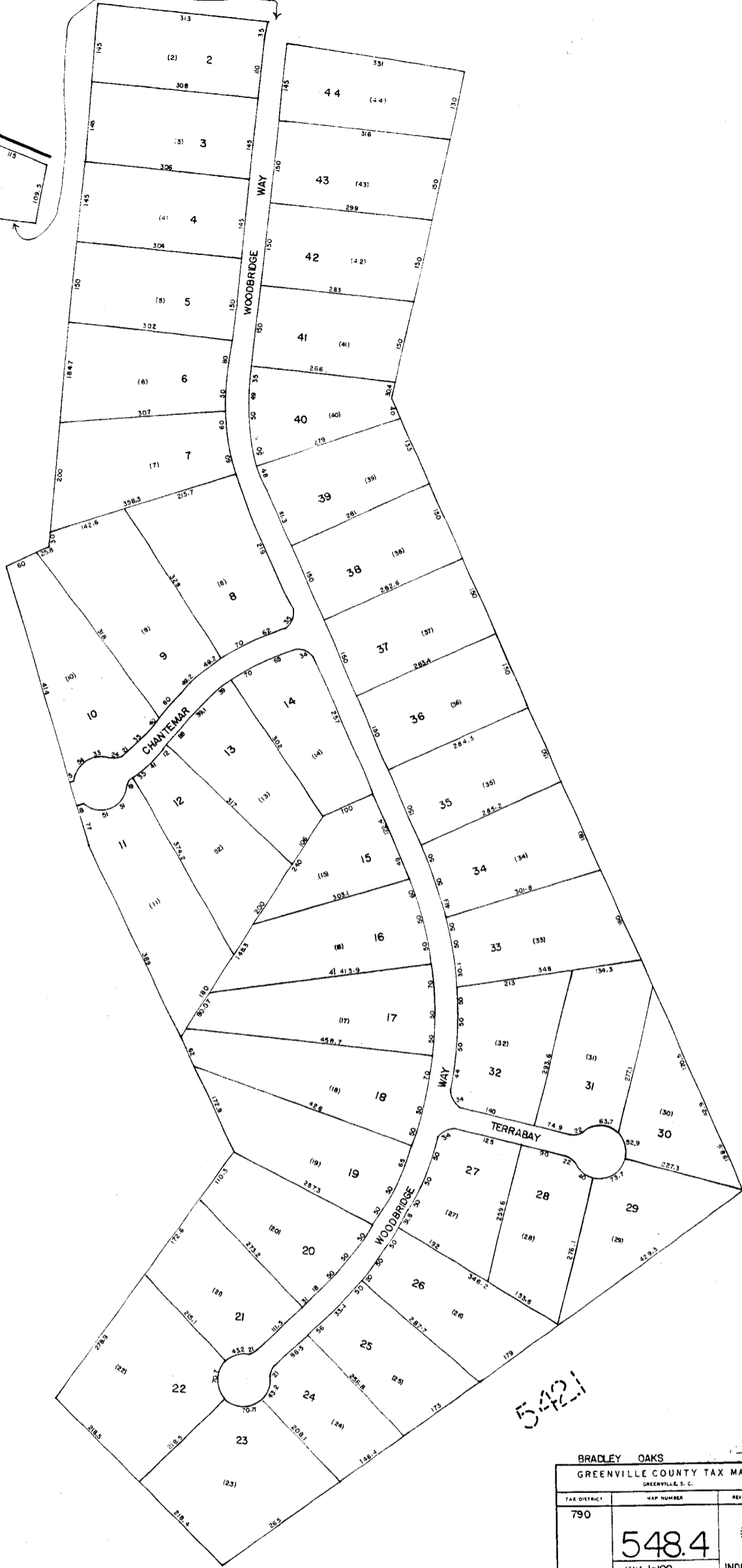
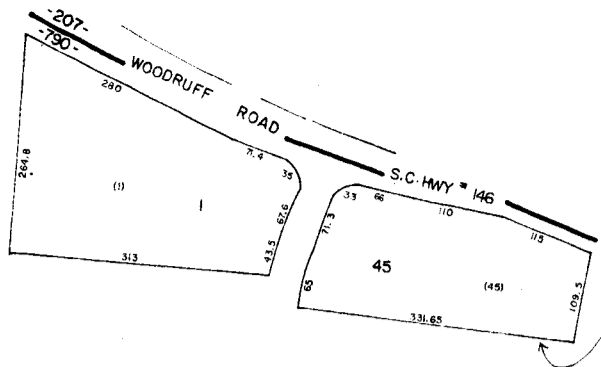
PLAN HOLD CORPORATION • IRVINE, CALIFORNIA
REORDER BY NUMBER 07548



548.3

HOLLY TREE PLANTATION PHASE III
GREENVILLE COUNTY TAX MAPS
GREENVILLE, S. C.

TAX DISTRICT	MAP NUMBER	REVISIONS
-897- (116)	548.3	
SCALE 1"=100'		INDEX-16



1150
1150

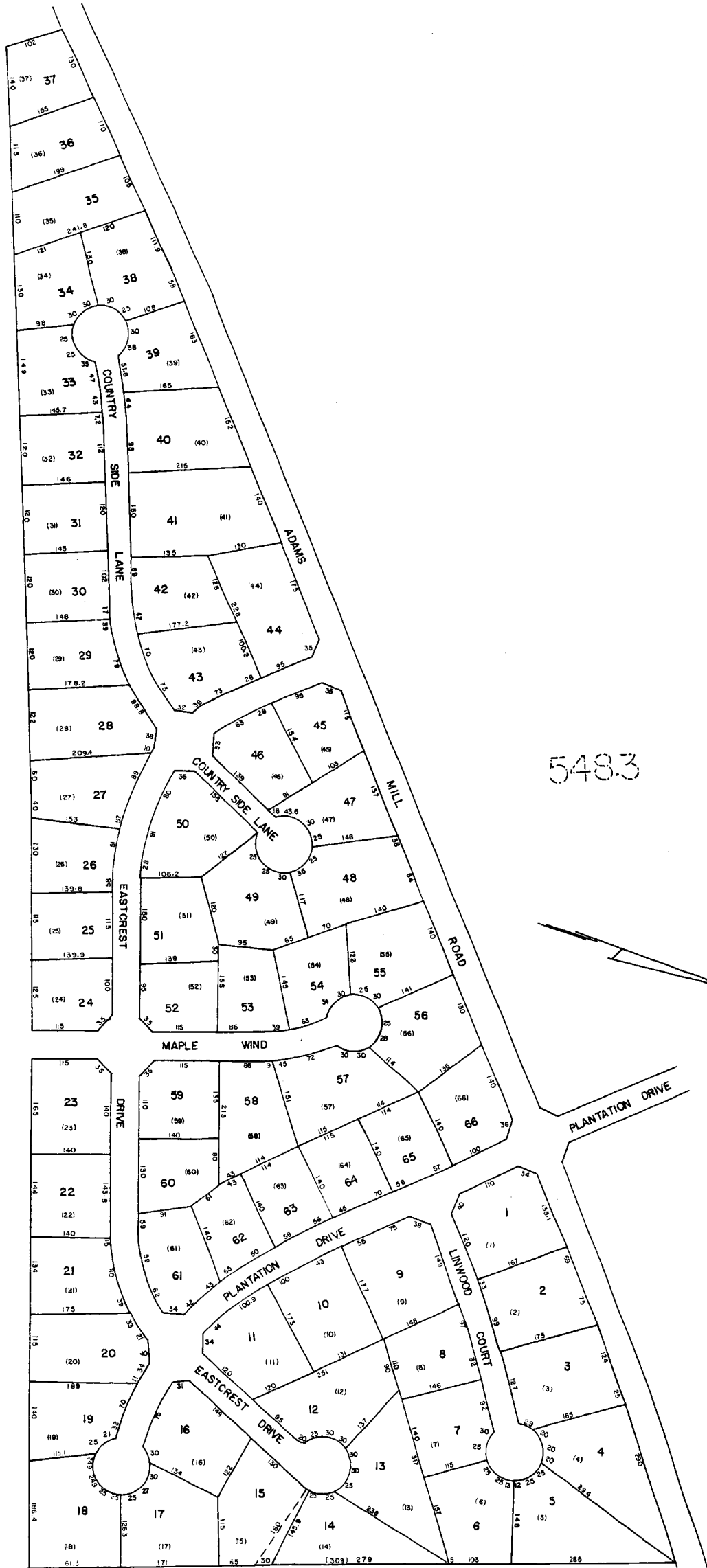
BRADLEY OAKS		
GREENVILLE COUNTY TAX MAPS		
GREENVILLE, S. C.		
TAX DISTRICT	MAP NUMBER	REVISIONS
790	548.4	
SCALE = 100		INDEX

DRAWING NUMBER
548.5
PLAN HOLD CORPORATION • IRVINE, CALIFORNIA
RECORD BY NUMBER 07548

DRAWING NUMBER
1151
PLAN HOLD CORPORATION • IRVINE, CALIFORNIA
RECORD BY NUMBER 07548

DRAWING NUMBER
548.5
PLAN HOLD CORPORATION • IRVINE, CALIFORNIA
RECORD BY NUMBER 07548

DRAWING NUMBER
548.5
PLAN HOLD CORPORATION • IRVINE, CALIFORNIA
RECORD BY NUMBER 07548



548.5

548.3

548.1

SEC III
HOLLY TREE PLANTATION PHASE III
GREENVILLE COUNTY TAX MAPS
GREENVILLE, S. C.

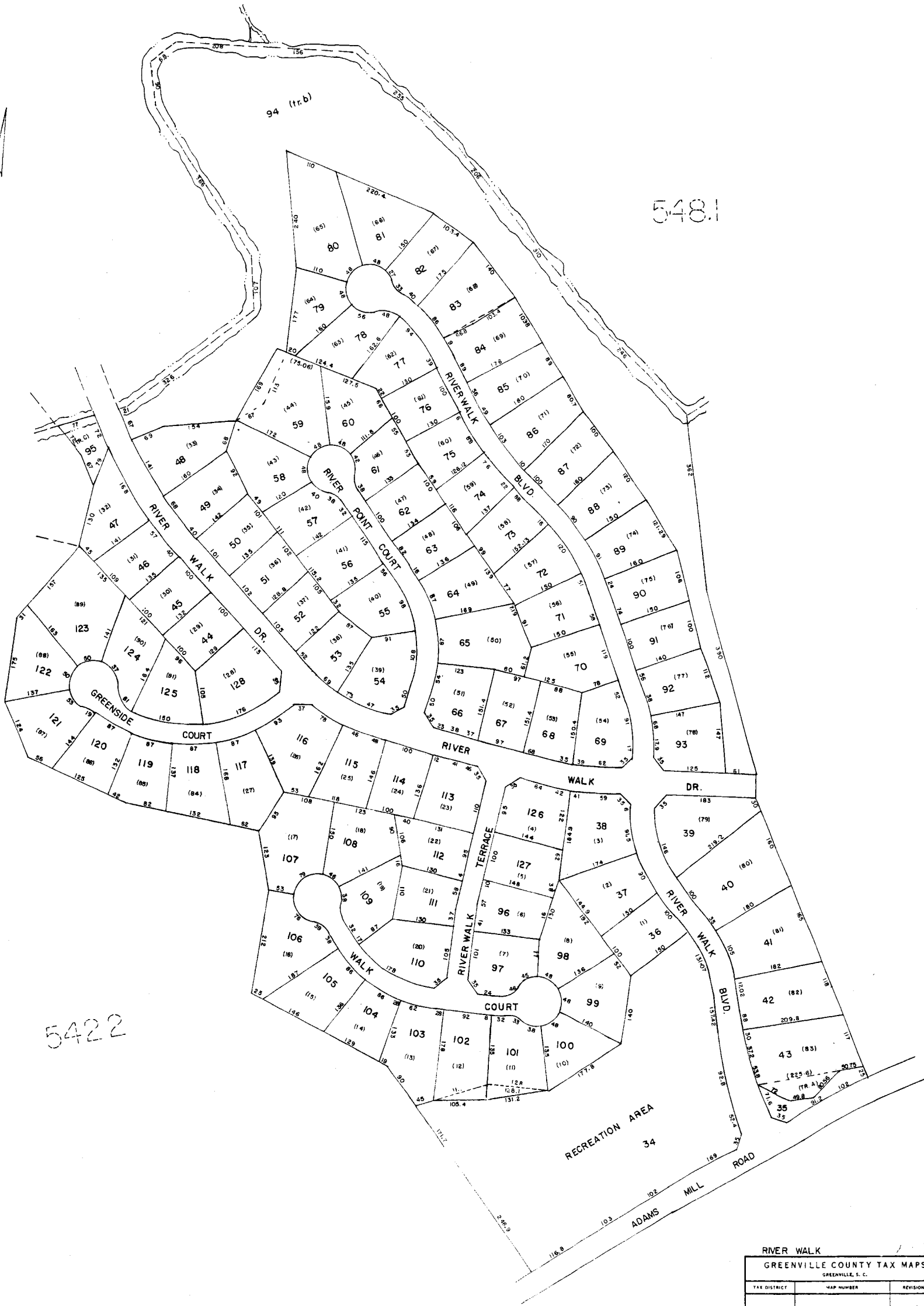
TAX DISTRICT	MAP NUMBER	REVISIONS
897	548.5	INDEX (16)

SCALE 1" = 100'

548.9

548.1

5422



RIVER WALK GREENVILLE COUNTY TAX MAPS GREENVILLE, S. C.		
TAX DISTRICT	MAP NUMBER	REVISIONS
	548.6	
-897-	SCALE 1" = 100'	(16)

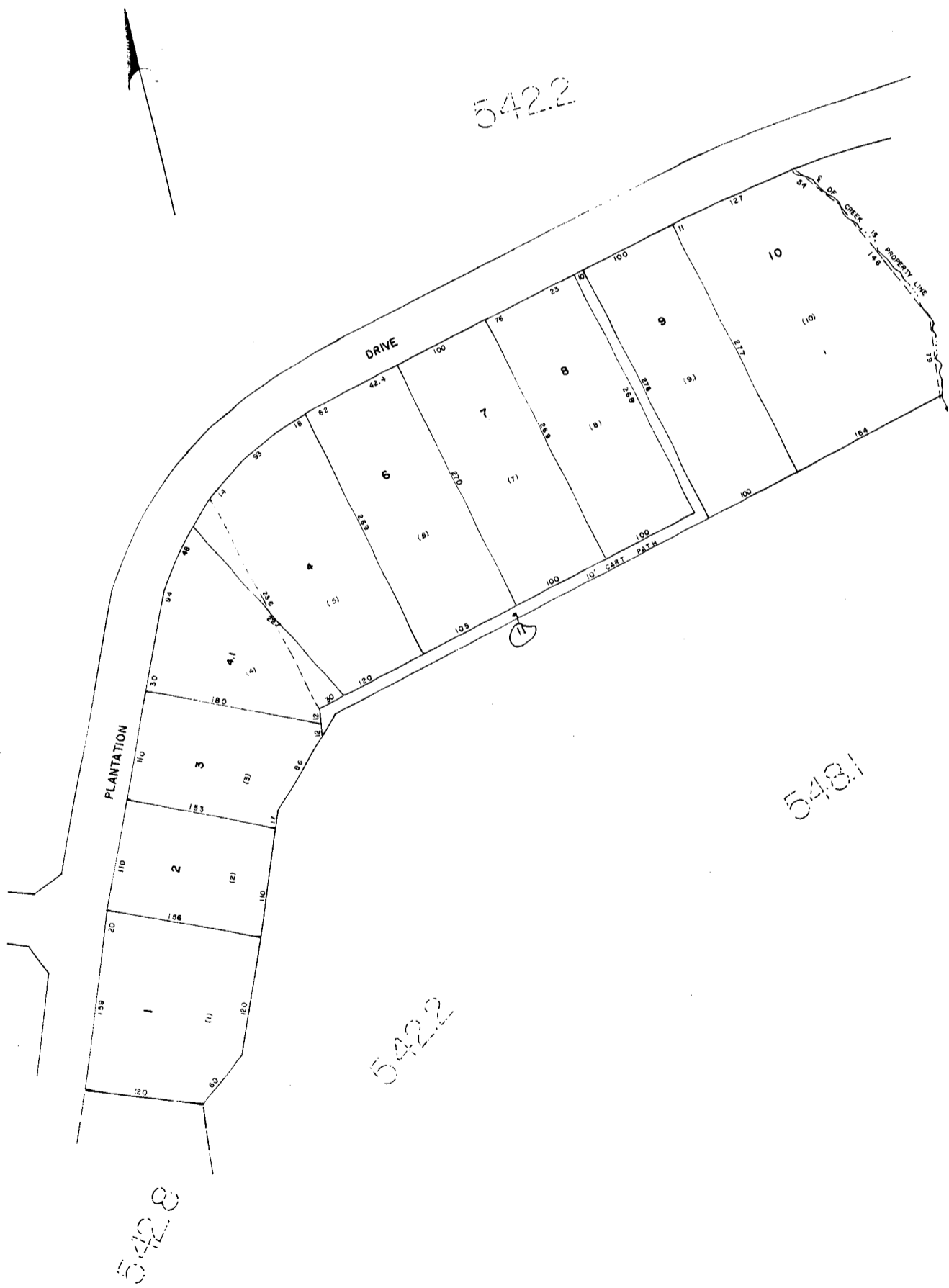
11152
1152

DRAWING NUMBER
548.7
PLAN HOLD CORPORATION - IRVINE, CALIFORNIA
REORDER BY NUMBER 0754A

DRAWING NUMBER
1153
PLAN HOLD CORPORATION - IRVINE, CALIFORNIA
REORDER BY NUMBER 0754A

DRAWING NUMBER
1153
PLAN HOLD CORPORATION - IRVINE, CALIFORNIA
REORDER BY NUMBER 0754A

DRAWING NUMBER
548.7
PLAN HOLD CORPORATION - IRVINE, CALIFORNIA
REORDER BY NUMBER 0754A



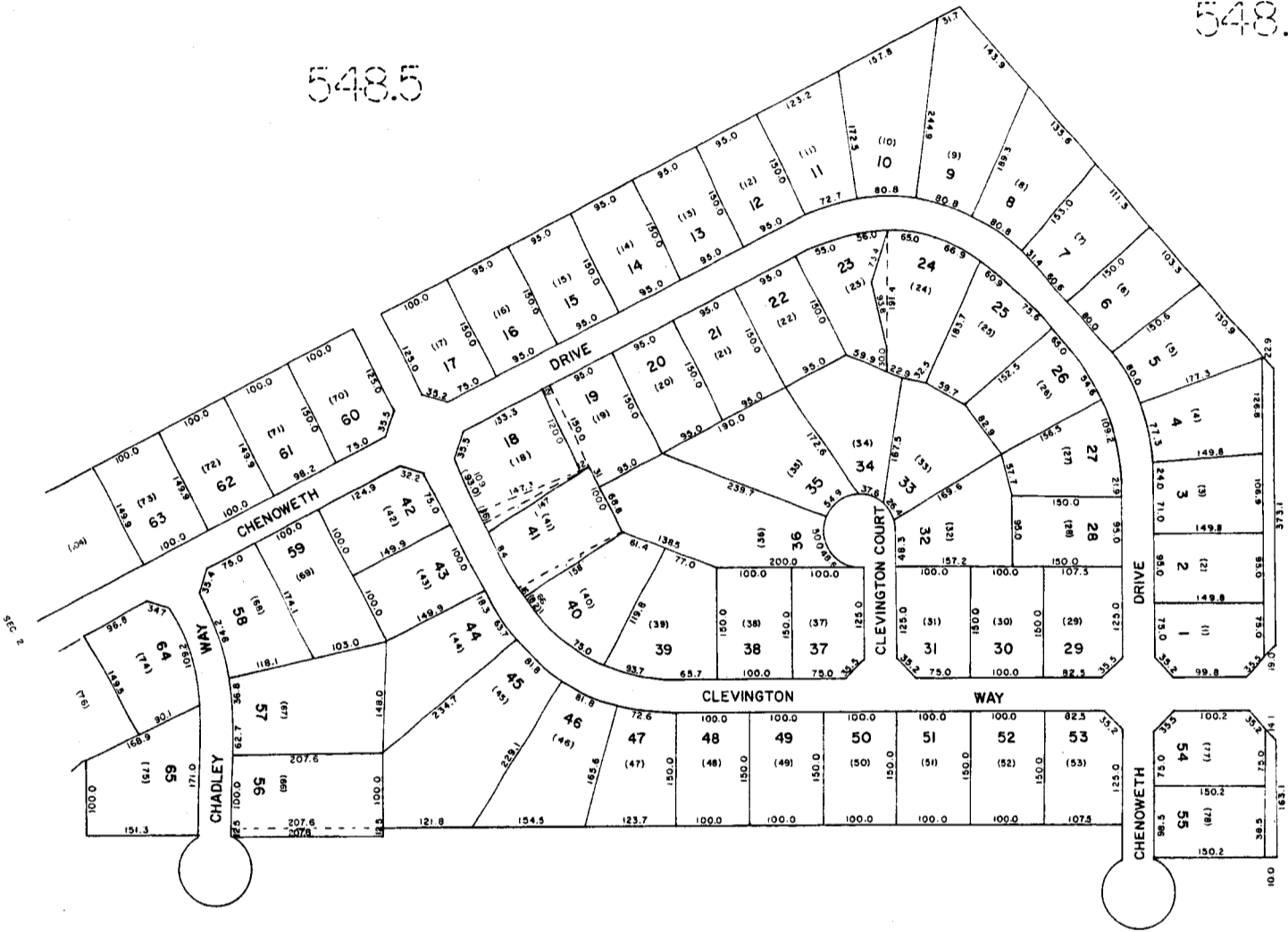
PLANTATION AT HOLLY TREE
GREENVILLE COUNTY TAX MAPS
GREENVILLE, S. C.

TAX DISTRICT	MAP NUMBER	REVISIONS
897	548.7	16
SCALE 1" = 60'		



548.5

548.1



548.1

548.1

559.1

548.1

1154

CARRINGTON GREEN A-26

GREENVILLE COUNTY TAX MAPS
GREENVILLE, S. C.

TAX DISTRICT	MAP NUMBER	REVISIONS
	548.8	

548.8

-897- SCALE 1" = 100' INDEX-10

DRAWING NUMBER
548.9
PLAN HOLD CORPORATION • IRVINE, CALIFORNIA
REORDER BY NUMBER 07548

DRAWING NUMBER
1155
PLAN HOLD CORPORATION • IRVINE, CALIFORNIA
REORDER BY NUMBER 07548

DRAWING NUMBER
548.9
PLAN HOLD CORPORATION • IRVINE, CALIFORNIA
REORDER BY NUMBER 07548

DRAWING NUMBER
548.9
PLAN HOLD CORPORATION • IRVINE, CALIFORNIA
REORDER BY NUMBER 07548



548.1

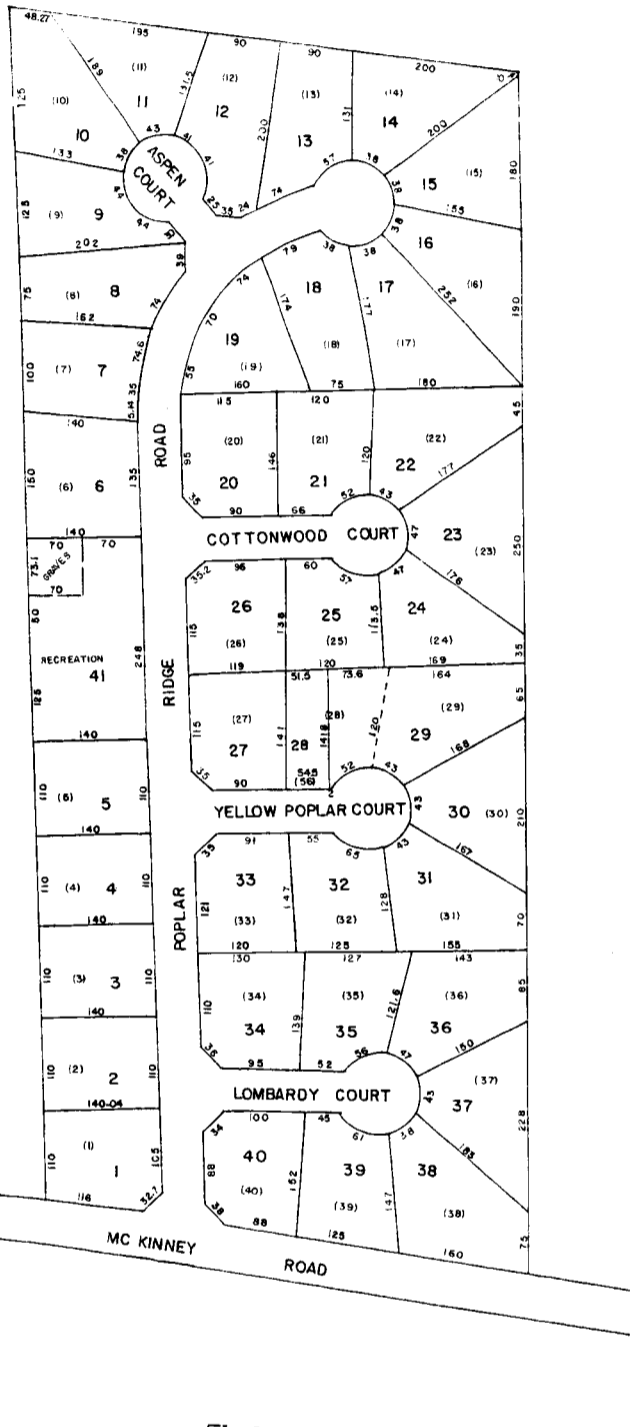

548.6

548.1

RIVER WALK SHEETONE, PH-1-B
GREENVILLE COUNTY TAX MAPS
GREENVILLE, S. C.

TAX DISTRICT	MAP NUMBER	REVISIONS
897	548.9 SCALE 1" = 100'	16

548.2



548.1

548.1

548.1

1156

1156

POPLAR RIDGE		
GREENVILLE COUNTY TAX MAPS		
GREENVILLE, S. C.		
TAX DISTRICT	MAP NUMBER	REVISION
897	548.10	16
SCALE 1" = 100'		

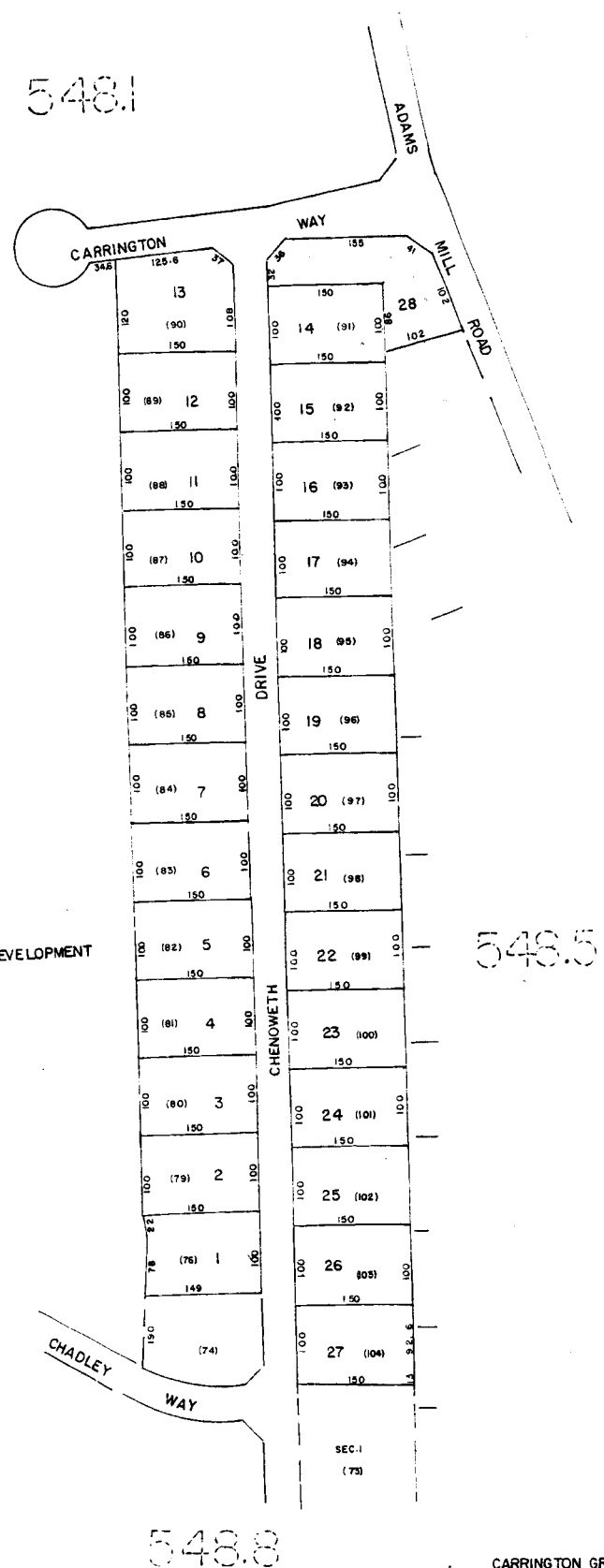
DRAWING NUMBER
548.11
PLAN HOLD CORPORATION - IRVINE, CALIFORNIA
REORDER BY NUMBER 0754A

DRAWING NUMBER

DRAWING NUMBER

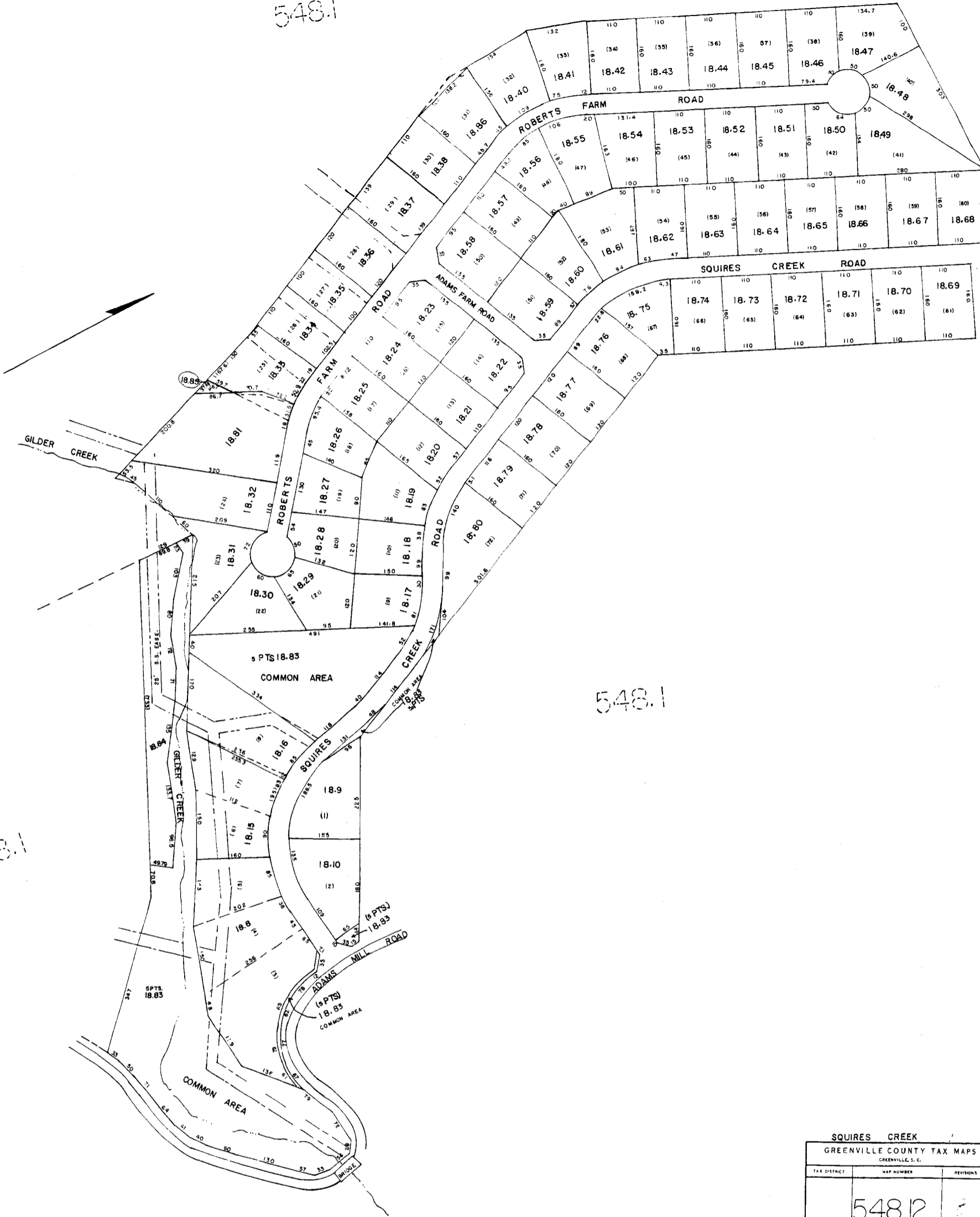
DRAWING NUMBER
548.11
PLAN HOLD CORPORATION - IRVINE, CALIFORNIA
REORDER BY NUMBER 0754A

-1157-



CARRINGTON GREEN SEC. 2 <i>R99</i>		
GREENVILLE COUNTY TAX MAPS		
GREENVILLE, S. C.		
TAX DISTRICT	MAP NUMBER	REVISIONS
897	548.11	INDEX
	SCALE 1" = 100'	16

548.1



548.1

548.1

SQUIRES CREEK GREENVILLE COUNTY TAX MAPS GREENVILLE, S. C.		
TAX DISTRICT	MAP NUMBER	REVISIONS
	548.12	
-890-	SCALE 1" = 100'	16

1158
1155

DRAWING NUMBER
548.13
PLAN HOLD CORPORATION - IRVINE, CALIFORNIA
REORDER BY NUMBER 07348

DRAWING NUMBER
1159
PLAN HOLD CORPORATION - IRVINE, CALIFORNIA
REORDER BY NUMBER 07348

DRAWING NUMBER
548.13
PLAN HOLD CORPORATION - IRVINE, CALIFORNIA
REORDER BY NUMBER 07348

DRAWING NUMBER
548.13
PLAN HOLD CORPORATION - IRVINE, CALIFORNIA
REORDER BY NUMBER 07348

548.2

548.2

548.1

548.1



ADAMS RUN SEC. I & SEC. II
GREENVILLE COUNTY TAX MAPS
GREENVILLE, S. C.

TAX DISTRICT	MAP NUMBER	REVISIONS
	548.13	
-890-	SCALE 1" = 100'	INCE X(16)

548.1

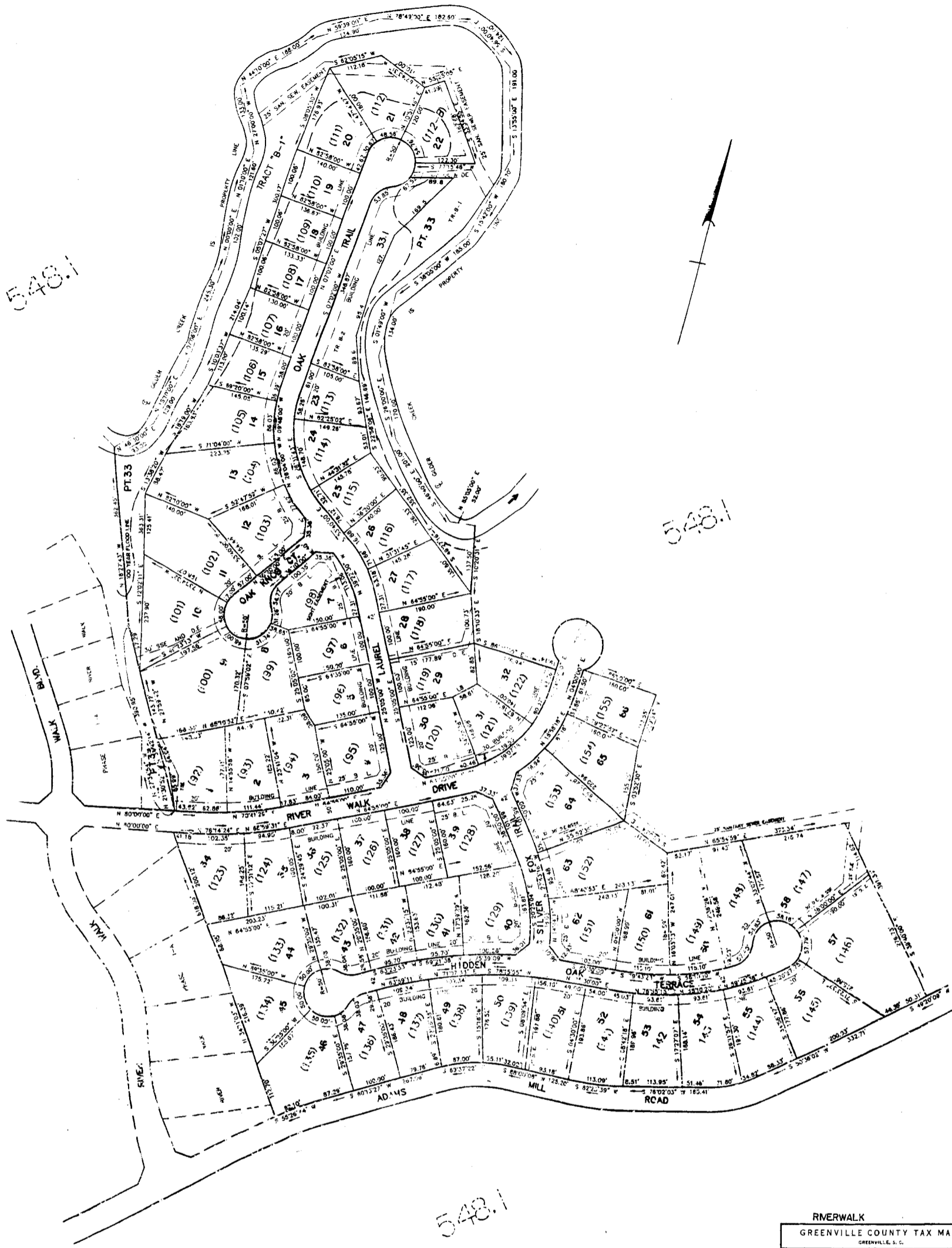
548.1

548.1

548.6

548.1

11160
1160



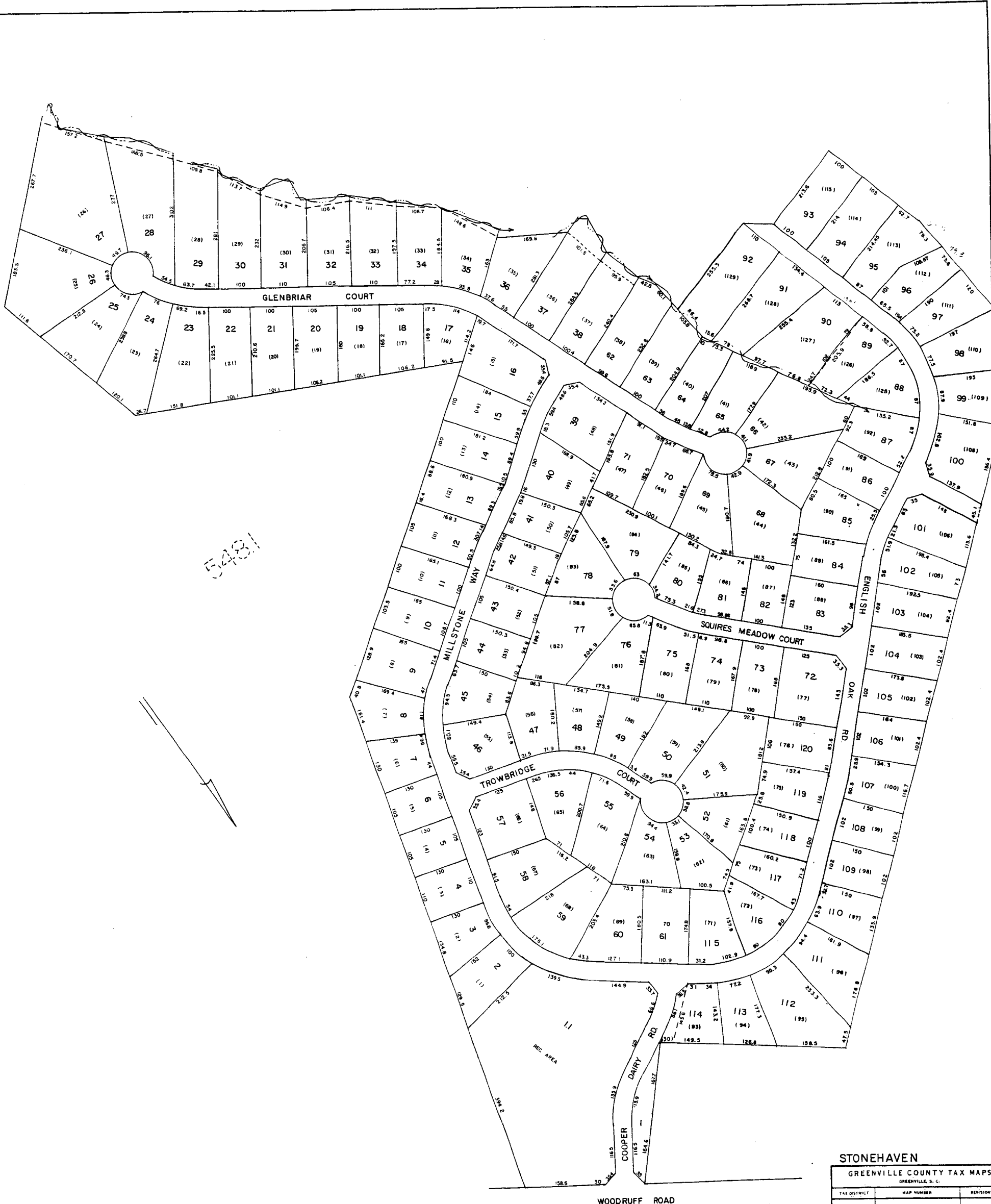
RIVERWALK		
GREENVILLE COUNTY TAX MAPS		
GREENVILLE, S. C.		
TAX DISTRICT	MAP NUMBER	REVISIONS
	548.14	
-897-	SCALE 1" = 100'	(16)

DRAWING NUMBER
548.15
PLAN HOLD CORPORATION - IRVINE, CALIFORNIA
REORDER BY NUMBER 0-7348

DRAWING NUMBER
1161
PLAN HOLD CORPORATION - IRVINE, CALIFORNIA
REORDER BY NUMBER 0-7348

DRAWING NUMBER
1161
PLAN HOLD CORPORATION - IRVINE, CALIFORNIA
REORDER BY NUMBER 0-7348

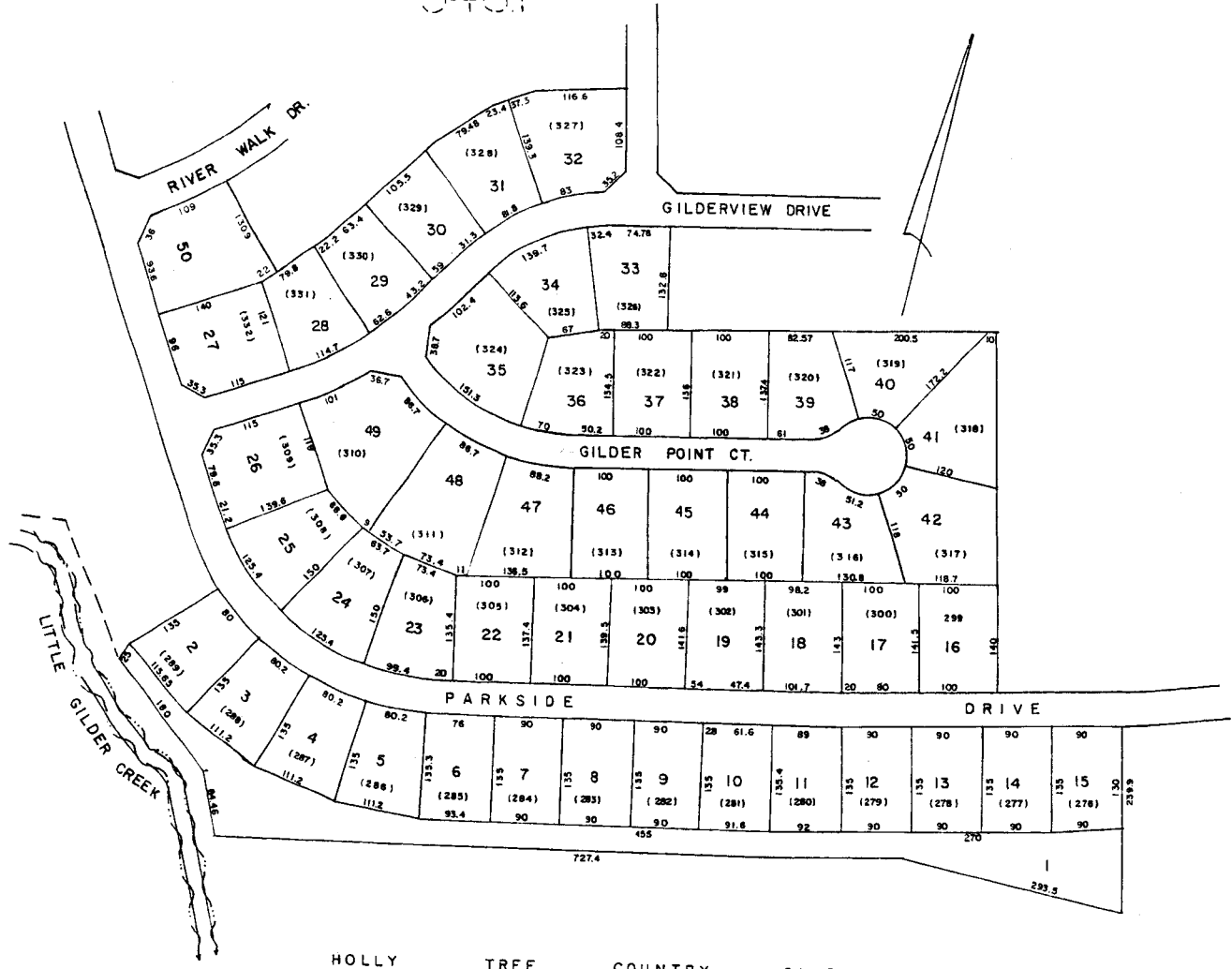
DRAWING NUMBER
548.15
PLAN HOLD CORPORATION - IRVINE, CALIFORNIA
REORDER BY NUMBER 0-7348



548.15

STONEHAVEN		
GREENVILLE COUNTY TAX MAPS		
TAX DISTRICT	MAP NUMBER	REVISIONS
-205-	548.15	
(-790-)	SCALE = 100	INDEX-1

548.1



HOLLY TREE COUNTRY CLUB

548.1

RIVER WALK SEC-1 PH-2B		
GREENVILLE COUNTY TAX MAPS GREENVILLE, S. C.		
TAX DISTRICT	MAP NUMBER	REVISIONS
890	548.16	1
SCALE 1" = 100'		INDEX-16

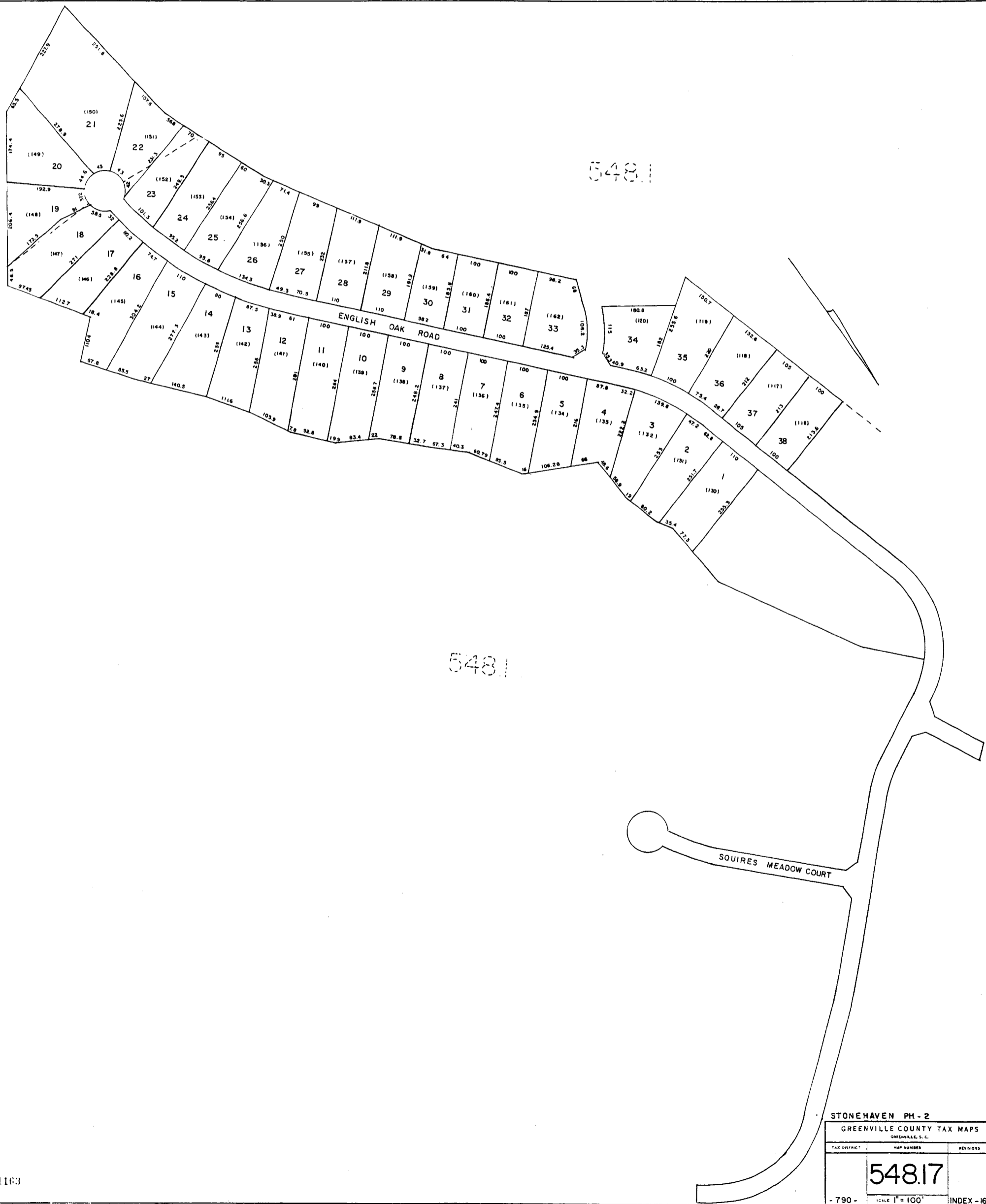
1162

DRAWING NUMBER
548.17
PLAN HOLD CORPORATION - IRVINE, CALIFORNIA
RECORD BY NUMBER 07148

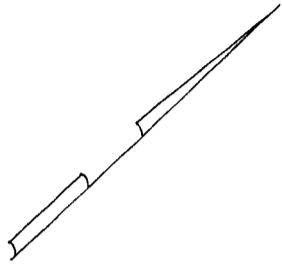
DRAWING NUMBER
1163
PLAN HOLD CORPORATION - IRVINE, CALIFORNIA
RECORD BY NUMBER 07148

DRAWING NUMBER
548.17
PLAN HOLD CORPORATION - IRVINE, CALIFORNIA
RECORD BY NUMBER 07148

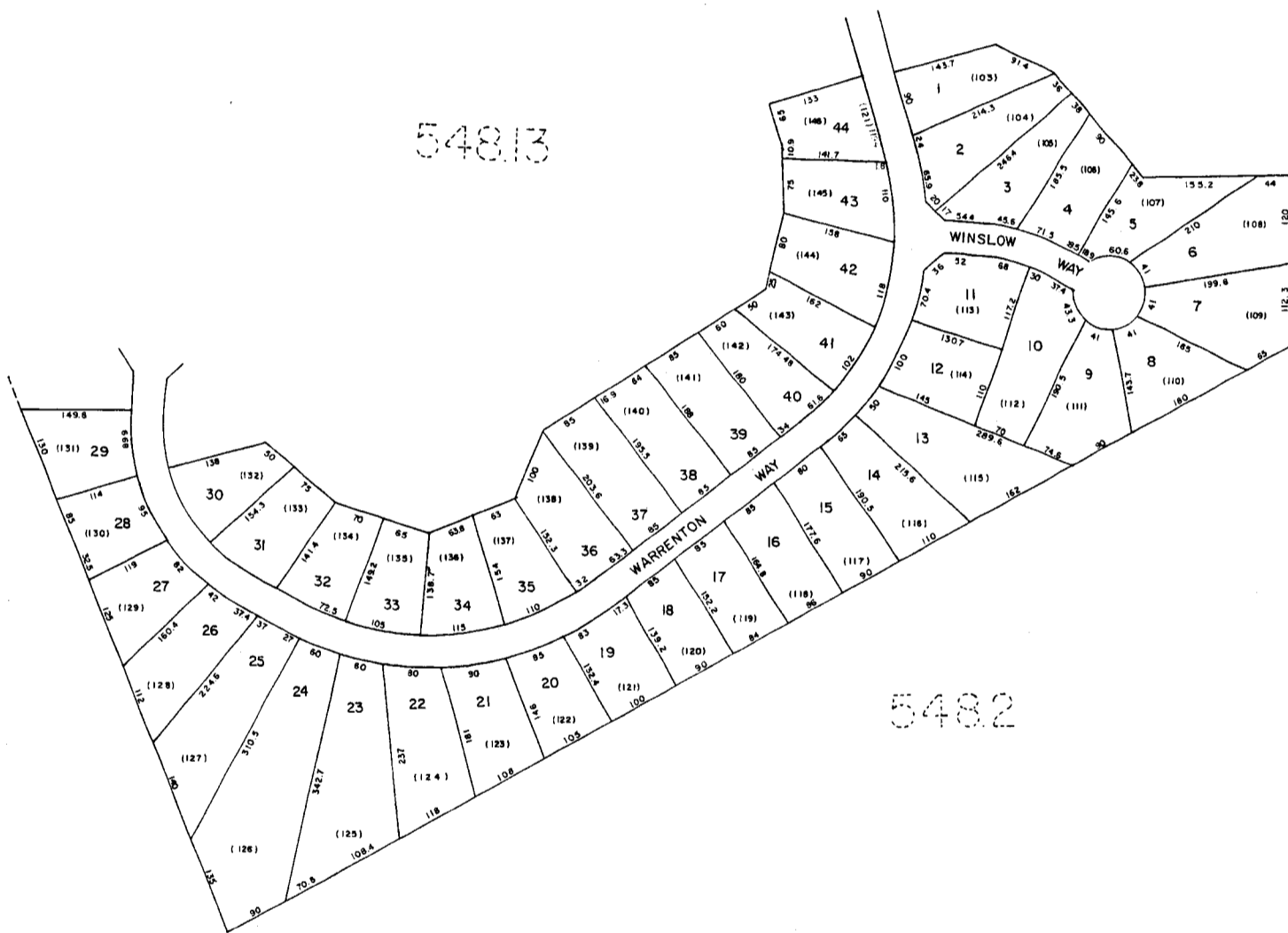
DRAWING NUMBER
548.17
PLAN HOLD CORPORATION - IRVINE, CALIFORNIA
RECORD BY NUMBER 07148



STONEHAVEN PH - 2		
GREENVILLE COUNTY TAX MAPS		
GREENVILLE, S. C.		
TAX DISTRICT	MAP NUMBER	REVISIONS
	548.17	
- 790 -	SCALE 1" = 100'	INDEX - 16



548.13



548.1

548.2

1164
1164

ADAMS RUN SEC. III		
GREENVILLE COUNTY TAX MAPS		
TAX DISTRICT	MAP NUMBER	REVISION
	548.18	
89C	1" = 100'	INGEX-16

DRAWING NUMBER
548.19

PLAN HOLD CORPORATION • IRVINE, CALIFORNIA
REORDER BY NUMBER 07548

DRAWING NUMBER

PLAN HOLD CORPORATION • IRVINE, CALIFORNIA
REORDER BY NUMBER 07548

1165

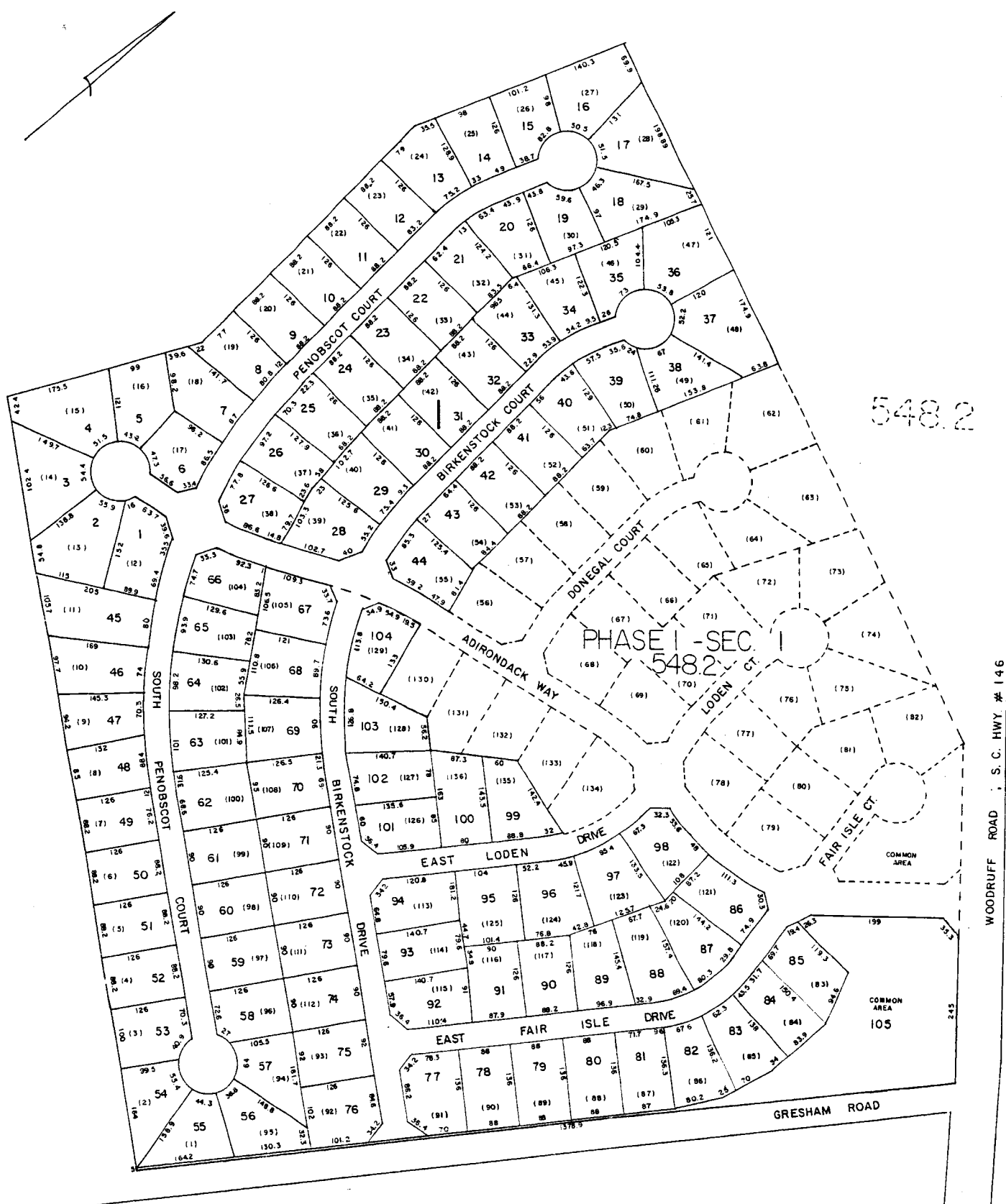
DRAWING NUMBER

PLAN HOLD CORPORATION • IRVINE, CALIFORNIA
REORDER BY NUMBER 07548

DRAWING NUMBER
548.19

PLAN HOLD CORPORATION • IRVINE, CALIFORNIA
REORDER BY NUMBER 07548

548.2



548.2

548.2

GRESHAM WOODS PH-1 SEC. 2, PH-2

GREENVILLE COUNTY TAX MAPS
GREENVILLE, S. C.

TAX MAP	MAP NUMBER	REVISIONS
	548.19	
-892-	SCALE 1" = 100'	INDEX-12

1166



RIVER WALK PH-3-A		
GREENVILLE COUNTY TAX MAPS		
GREENVILLE, S. C.		
TAX MAP NO.	MAP NUMBER	REVISIONS
	54820	
-897-	1" = 100'	INDEX - I

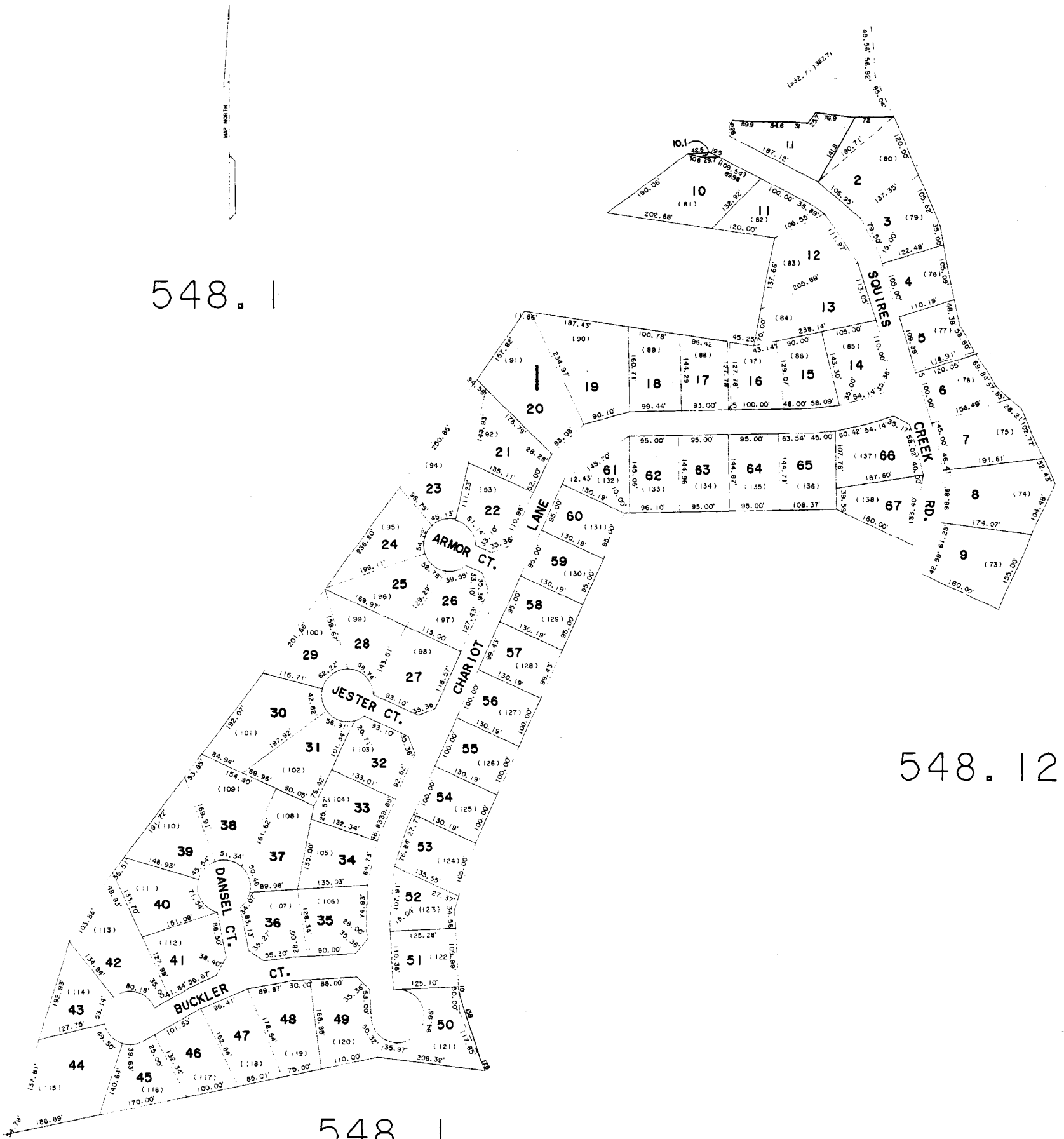
DRAWING NUMBER
548.21
PLAN HOLD CORPORATION - IRVINE, CALIFORNIA
RECORD BY NUMBER 075AR

DRAWING NUMBER
1167
PLAN HOLD CORPORATION - IRVINE, CALIFORNIA
RECORD BY NUMBER 075AR

DRAWING NUMBER
548.21
PLAN HOLD CORPORATION - IRVINE, CALIFORNIA
RECORD BY NUMBER 075AR

DRAWING NUMBER
548.21
PLAN HOLD CORPORATION - IRVINE, CALIFORNIA
RECORD BY NUMBER 075AR

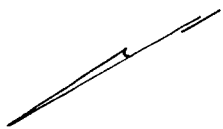
548.1



548.12

548.1

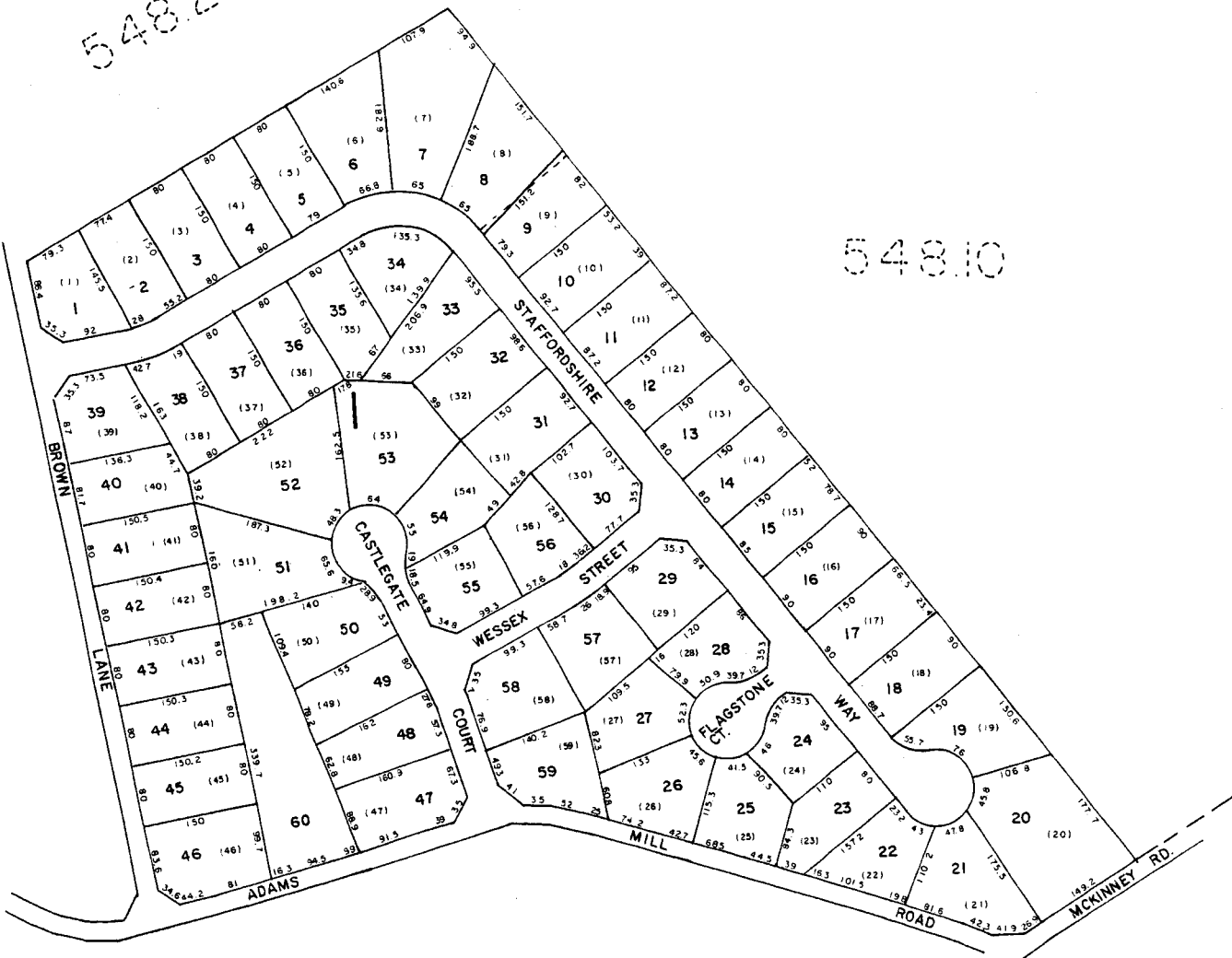
SQUIRES CREEK		
GREENVILLE COUNTY TAX MAPS		
JACKSONVILLE, FL.		
TAX DISTRICT	MAP NUMBER	REVISIONS
	548.21	
SCALE 1" = 100'		
INDEX-16		



548.2

548.10

548.1



548.20

548.14

1168

1168

DANBURY		
GREENVILLE COUNTY TAX MAPS		
TAX DISTRICT	MAP NUMBER	REVISION
	548.22	
- 897 -	1" = 100'	INDEX - 10

DRAWING NUMBER
548.23
PLAN HOLD CORPORATION - IRVINE, CALIFORNIA
RECORD BY NUMBER 0154A

DRAWING NUMBER
1169
PLAN HOLD CORPORATION - IRVINE, CALIFORNIA
RECORD BY NUMBER 0154A

DRAWING NUMBER
1169
PLAN HOLD CORPORATION - IRVINE, CALIFORNIA
RECORD BY NUMBER 0154A

DRAWING NUMBER
548.23
PLAN HOLD CORPORATION - IRVINE, CALIFORNIA
RECORD BY NUMBER 0154A



RIVER WALK PH-4A
GREENVILLE COUNTY TAX MAPS
GREENVILLE, S. C.

TAX MAP NO.	MAP NUMBER	REVISIONS
	548.23	
	1" = 100'	INDEX-16

- 890 -

539.1

542.1

548.17



542.13

542.1

STONEHAVEN PHASE 4.5

GREENVILLE COUNTY TAX MAPS

GREENVILLE, S.C.

MAP NUMBER

REVISED

-205- 548.24

1" = 100'

0211

1170

DRAWING NUMBER
548.25
PLAN HOLD CORPORATION - IRVINE, CALIFORNIA
REORDER BY NUMBER 0754P

DRAWING NUMBER
1171
PLAN HOLD CORPORATION - IRVINE, CALIFORNIA
REORDER BY NUMBER 0754P

DRAWING NUMBER
1171
PLAN HOLD CORPORATION - IRVINE, CALIFORNIA
REORDER BY NUMBER 0754P

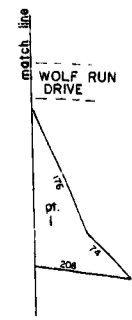
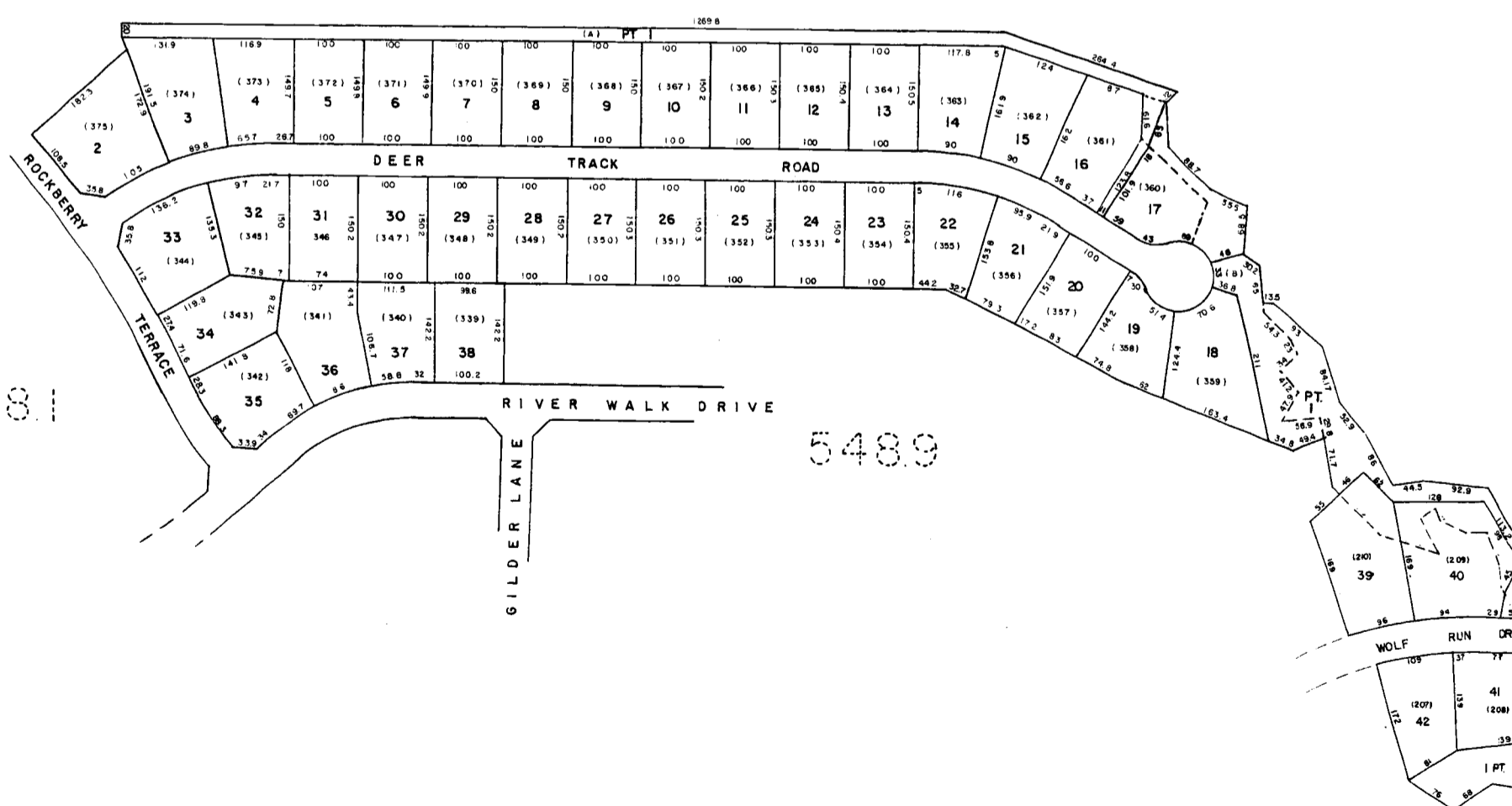
DRAWING NUMBER
548.25
PLAN HOLD CORPORATION - IRVINE, CALIFORNIA
REORDER BY NUMBER 0754P




542.1

548.1

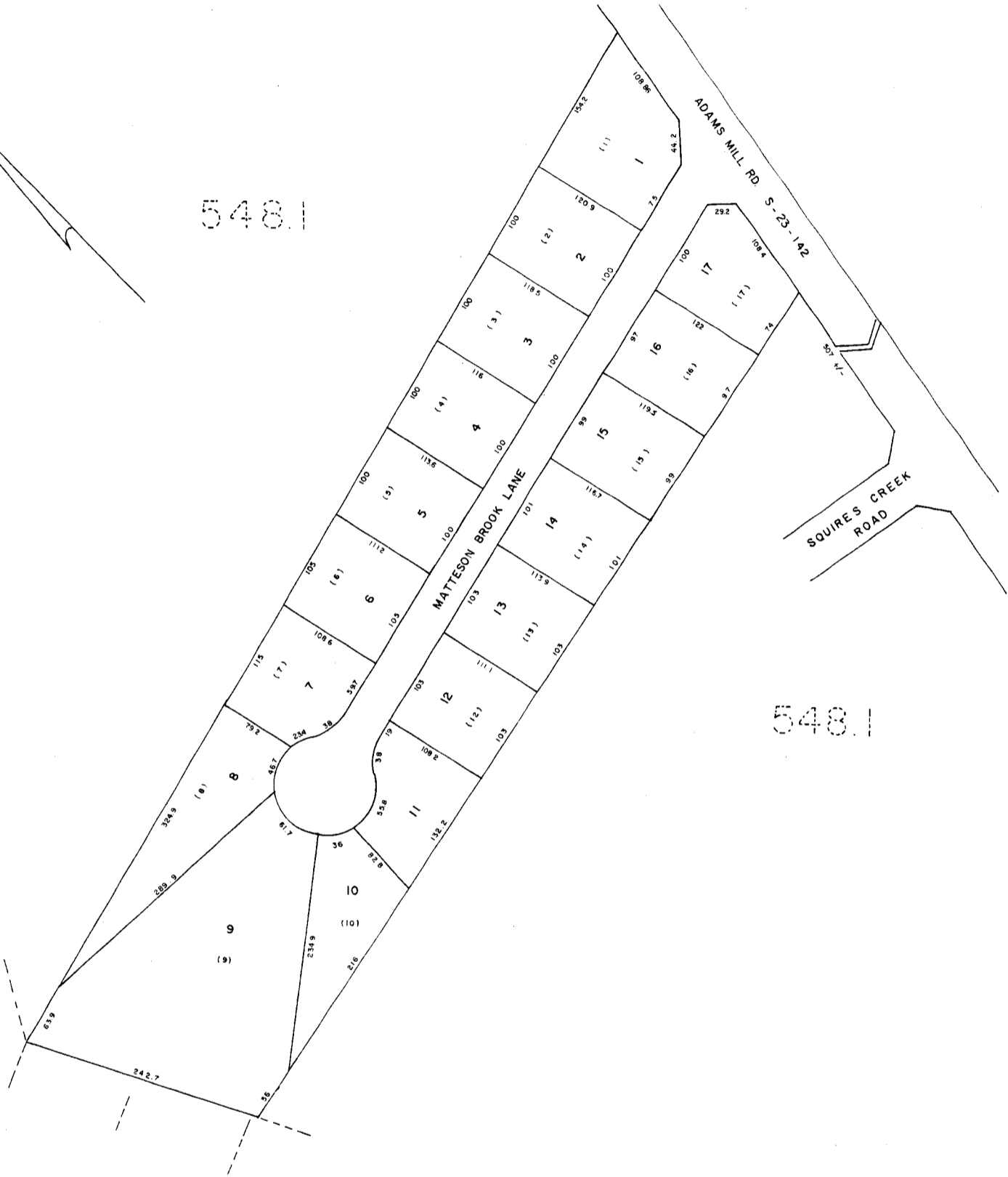
548.9



RIVERWALK 4-B		
GREENVILLE COUNTY TAX MAPS		
SHEENVILLE, S. C.		
MAP NUMBER	REVISIONS	
54825		
1" = 100'	INDEX-16	



548.1



548.1

1172 1172

MATTESON BROOK		
GREENVILLE COUNTY TAX MAPS		
GREENVILLE, S. C.		
MAP NUMBER	REVISIONS	
548.26		
-890-	1" = 60'	INDEX-16

DRAWING NUMBER
548.27
PLAN HOLD CORPORATION - IRVINE, CALIFORNIA
REORDER BY NUMBER 07548

DRAWING NUMBER
1173
PLAN HOLD CORPORATION - IRVINE, CALIFORNIA
REORDER BY NUMBER 07548

DRAWING NUMBER
548.27
PLAN HOLD CORPORATION - IRVINE, CALIFORNIA
REORDER BY NUMBER 07548

DRAWING NUMBER
548.27
PLAN HOLD CORPORATION - IRVINE, CALIFORNIA
REORDER BY NUMBER 07548

548.8



548.1

559.1

559.1

SUMMERWALK		
GREENVILLE COUNTY TAX MAPS		
GREENVILLE, S. C.		
TAX DISTRICT	MAP NUMBER	REVISIONS
	548.27	
-897-	1" = 100'	INDEX-16

548.2

548.2

548.2

548.2



1174

SPARROWS POINT		
GREENVILLE COUNTY TAX MAPS		
GREENVILLE, S. C.		
TAX DISTRICT	MAP NUMBER	REVISION
	548.28	
892	SCALE 1" = 100'	INDEX-16

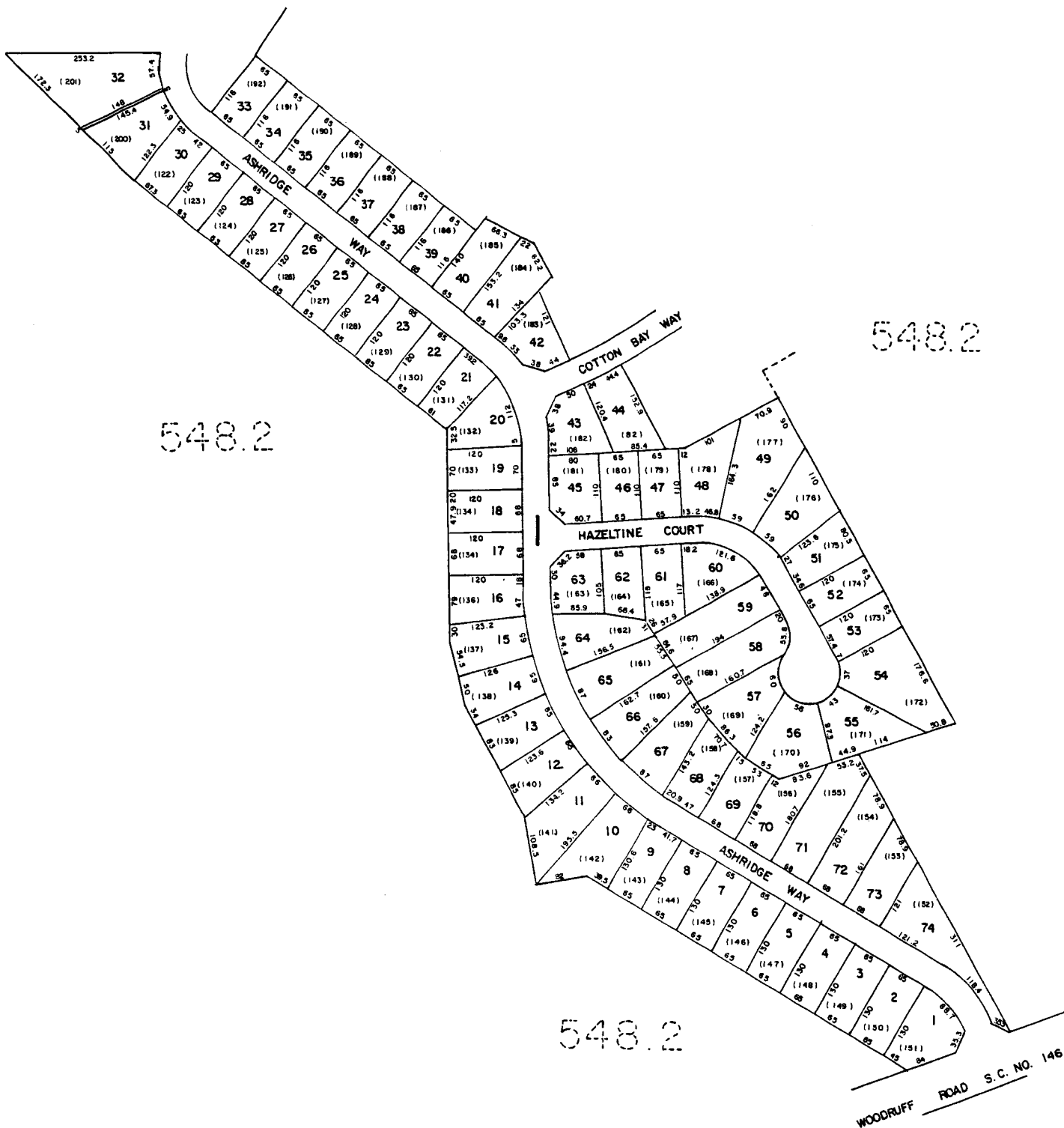
DRAWING NUMBER
548.29
PLAN HOLD CORPORATION • IRVINE, CALIFORNIA
REORDER BY NUMBER 075A

DRAWING NUMBER
1175
PLAN HOLD CORPORATION • IRVINE, CALIFORNIA
REORDER BY NUMBER 075A

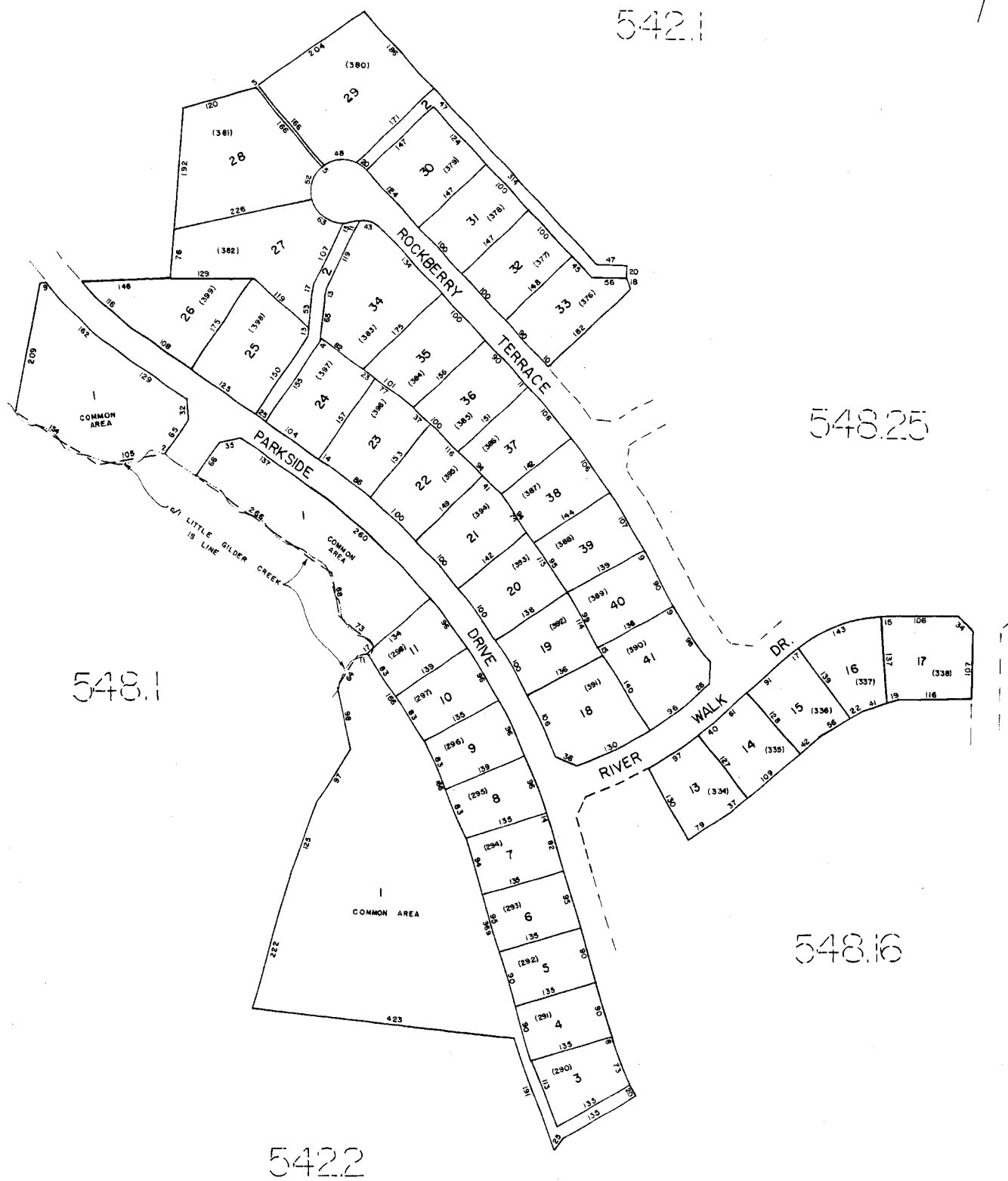
DRAWING NUMBER
548.29
PLAN HOLD CORPORATION • IRVINE, CALIFORNIA
REORDER BY NUMBER 075A

DRAWING NUMBER
548.29
PLAN HOLD CORPORATION • IRVINE, CALIFORNIA
REORDER BY NUMBER 075A

1175



SPARROWS POINT		
GREENVILLE COUNTY TAX MAPS		
GREENVILLE, S. C.		
TAX DISTRICT	MAP NUMBER	REVISIONS
	548.29	
	SCALE 1" = 100'	INDEX - 16



1176
1176

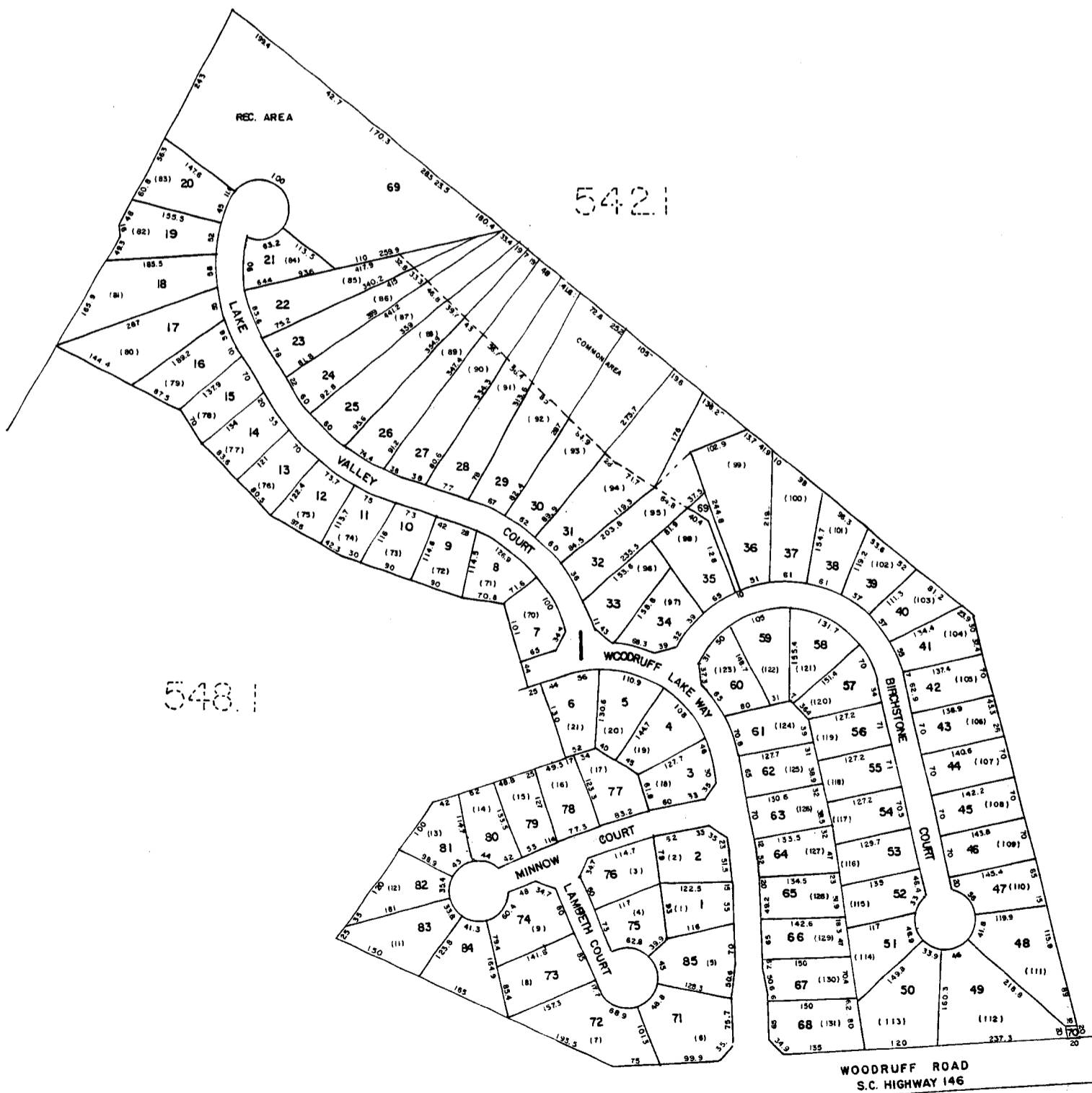
RIVERWALK 4-8		
GREENVILLE COUNTY TAX MAP		
GREENVILLE, S. C.		
TAX DISTRICT	MAP NUMBER	REVISION
-890-	548.30	
	1" = 100'	INDEX

DRAWING NUMBER
548.31
PLAN HOLD CORPORATION • IRVINE, CALIFORNIA
REORDER BY NUMBER 075AR

DRAWING NUMBER
1177
PLAN HOLD CORPORATION • IRVINE, CALIFORNIA
REORDER BY NUMBER 075AR

DRAWING NUMBER
548.31
PLAN HOLD CORPORATION • IRVINE, CALIFORNIA
REORDER BY NUMBER 075AR

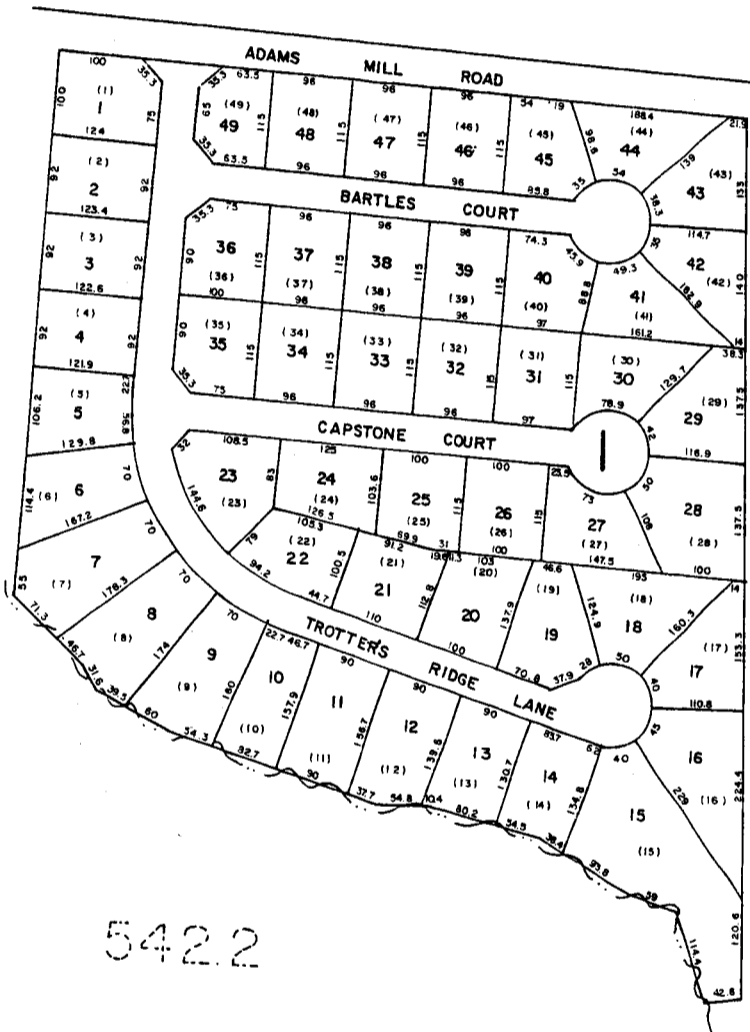
DRAWING NUMBER
548.31
PLAN HOLD CORPORATION • IRVINE, CALIFORNIA
REORDER BY NUMBER 075AR



548.1

WOODRUFF LAKE PH-I		
GREENVILLE COUNTY TAX MAPS		
GREENVILLE, S. C.		
MAP NUMBER	REVISIONS	
548.31		
INDEX - 16		

548.1



548.1

542.2

1178
1175

TROTTERS RIDGE		
GREENVILLE COUNTY TAX MAPS		
TAX MAP NO.	MAP NUMBER	REVISION
	548.32	
-897-	SCALE = 1" = 100'	INDEX-

DRAWING NUMBER
548.33
 PLAN HOLD CORPORATION - IRVINE, CALIFORNIA
 BORDER BY NUMBER 075AR

DRAWING NUMBER
 1179
 PLAN HOLD CORPORATION - IRVINE, CALIFORNIA
 BORDER BY NUMBER 075AR

DRAWING NUMBER
 PLAN HOLD CORPORATION - IRVINE, CALIFORNIA
 BORDER BY NUMBER 075AR

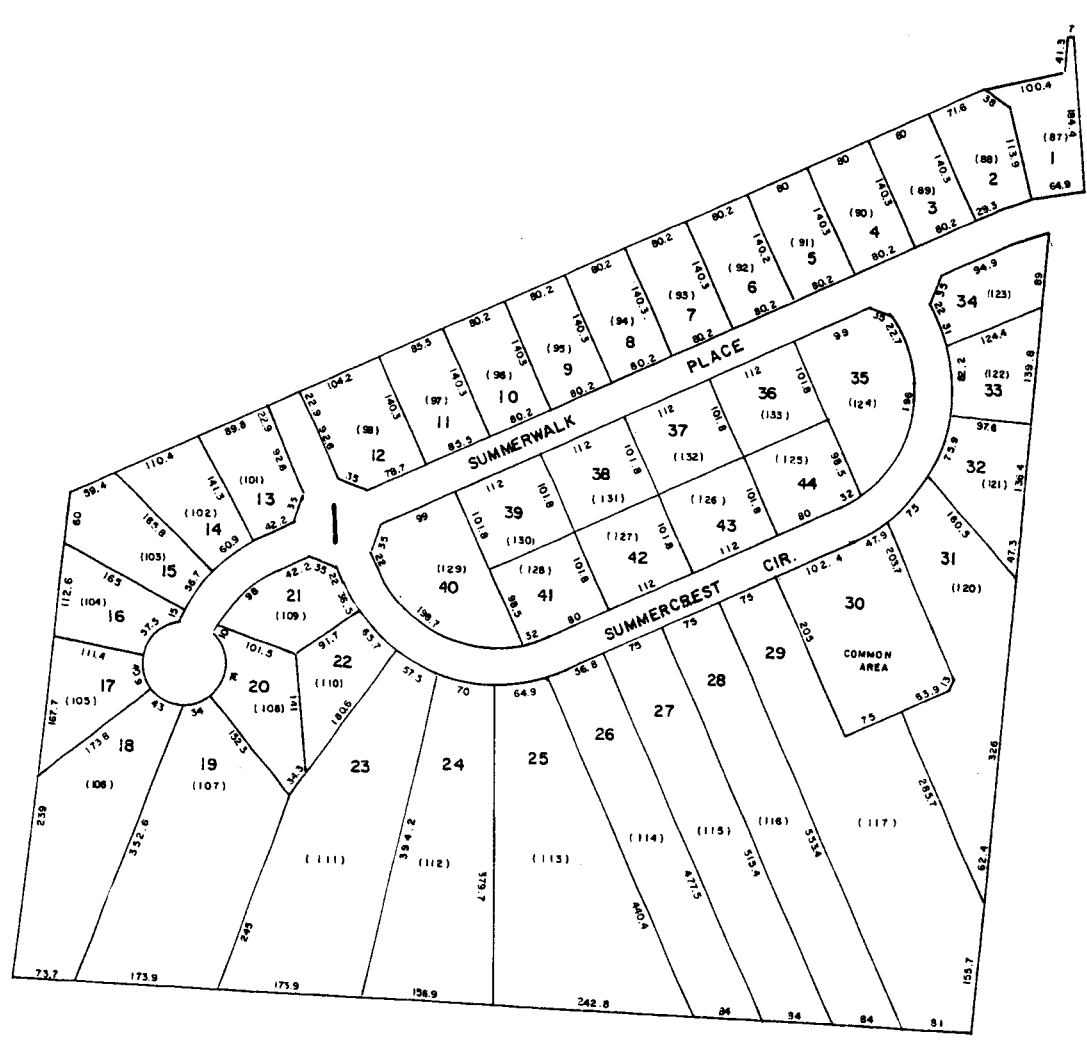
DRAWING NUMBER
548.33
 PLAN HOLD CORPORATION - IRVINE, CALIFORNIA
 BORDER BY NUMBER 075AR



548.1


548.1

548.1



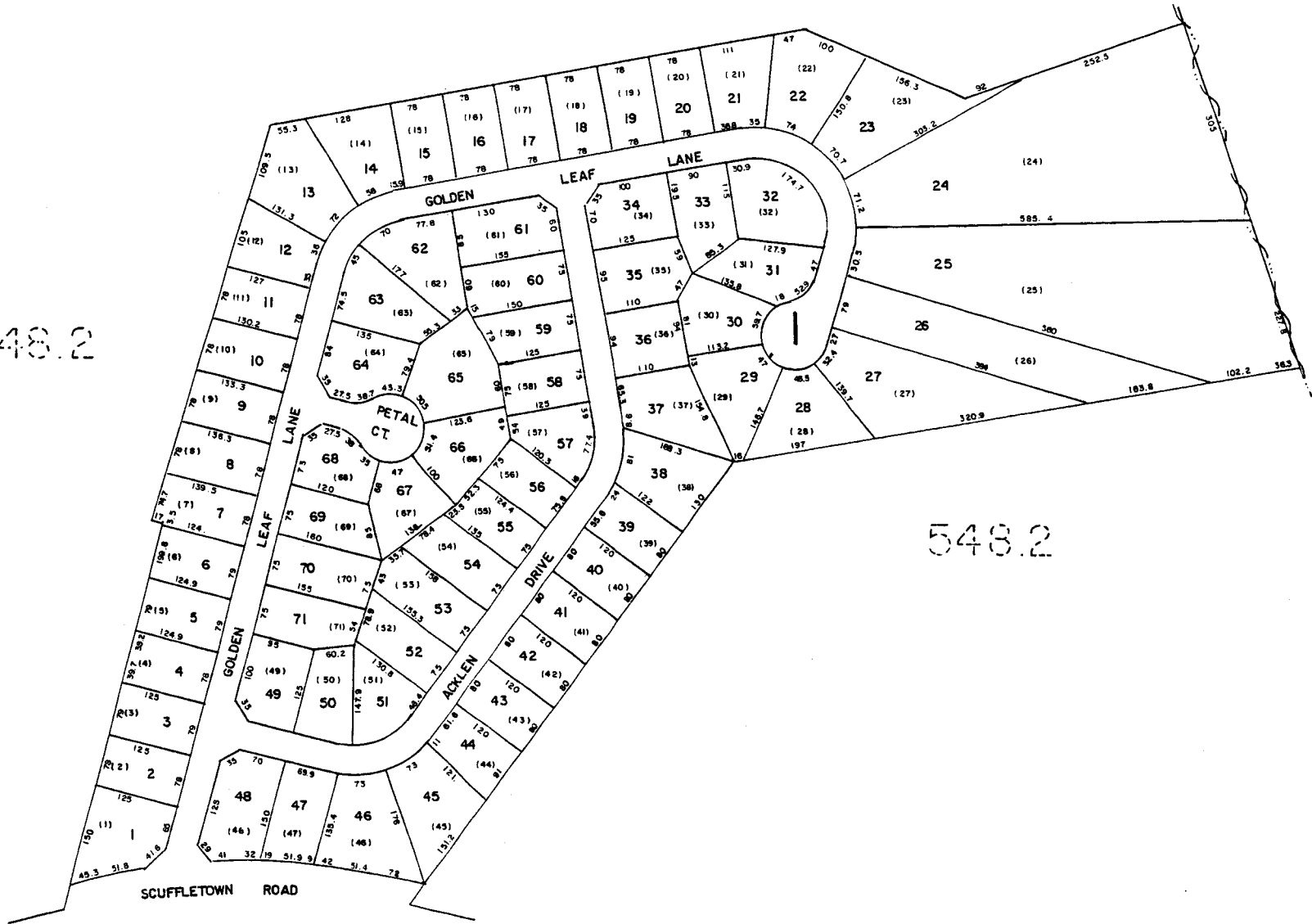
SUMMERWALK, PH-3		
GREENVILLE COUNTY TAX MAPS		
TAX DISTRICT	MAP NUMBER	REVISIONS
	548.33	
	SCALE 1" = 100'	INDEX-16

548.2



548.2

548.2



1180

1180

MAPLE CREEK

GREENVILLE COUNTY TAX MAPS

GREENVILLE, S. C.

TAX MAP	MAP NUMBER	REVISION
	548.34	

548.34

- 892 -

SCALE 1" = 100' INDEX-1

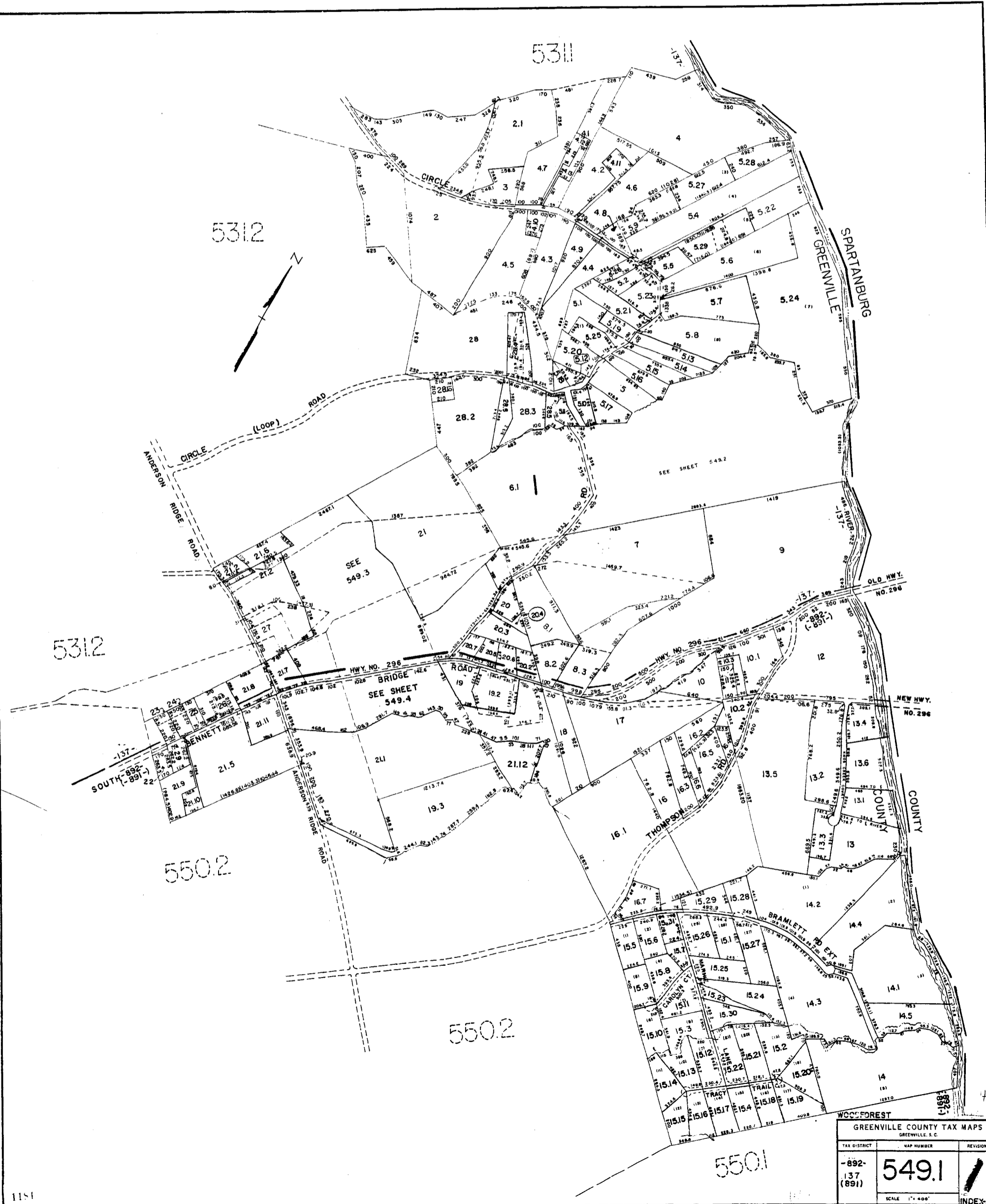
DRAWING NUMBER
549.1
PLAN HOLD CORPORATION • IRVINE, CALIFORNIA
REGISTERED PROFESSIONAL LAND SURVEYOR

DRAWING NUMBER
1181
PLAN HOLD CORPORATION • IRVINE, CALIFORNIA
REGISTERED PROFESSIONAL LAND SURVEYOR

DRAWING NUMBER
549.1
PLAN HOLD CORPORATION • IRVINE, CALIFORNIA
REGISTERED PROFESSIONAL LAND SURVEYOR

DRAWING NUMBER
549.1
PLAN HOLD CORPORATION • IRVINE, CALIFORNIA
REGISTERED PROFESSIONAL LAND SURVEYOR

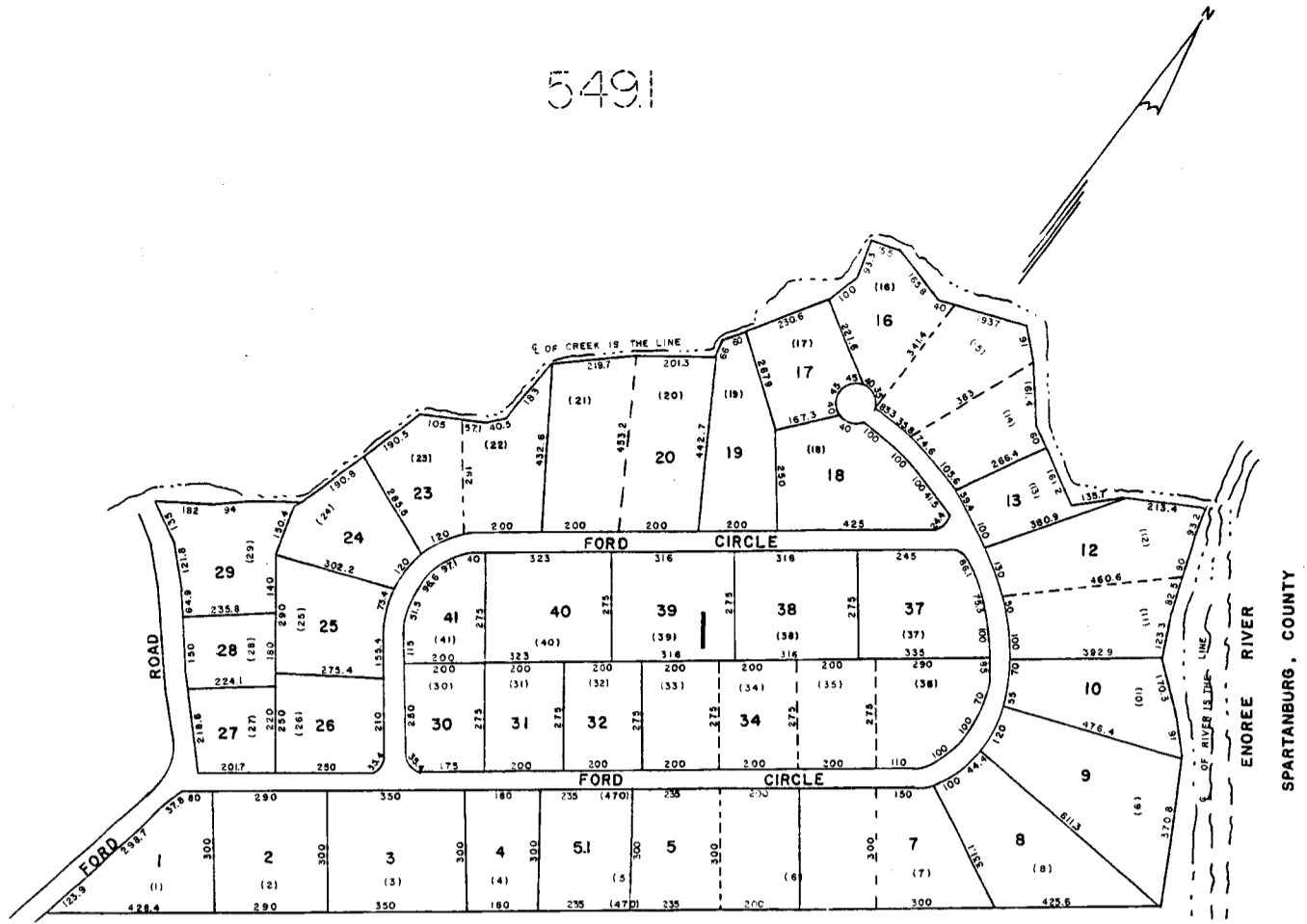
1181



TAX DISTRICT	MAP NUMBER	REVISIONS
137 (891)	549.1	
SCALE 1" = 400'		INDEX-16

5491

5491



5491

1182

1182

GREENVILLE COUNTY TAX MAPS		
GREENVILLE, S. C.		
TAX DISTRICT	MAP NUMBER	REVISIONS
137	5492	
SCALE 1" = 200'		INDEX-16

DRAWING NUMBER
549.3
PLAN HOLD CORPORATION • IRVINE, CALIFORNIA
REORDER BY NUMBER 075AR

DRAWING NUMBER
1183
PLAN HOLD CORPORATION • IRVINE, CALIFORNIA
REORDER BY NUMBER 075AR

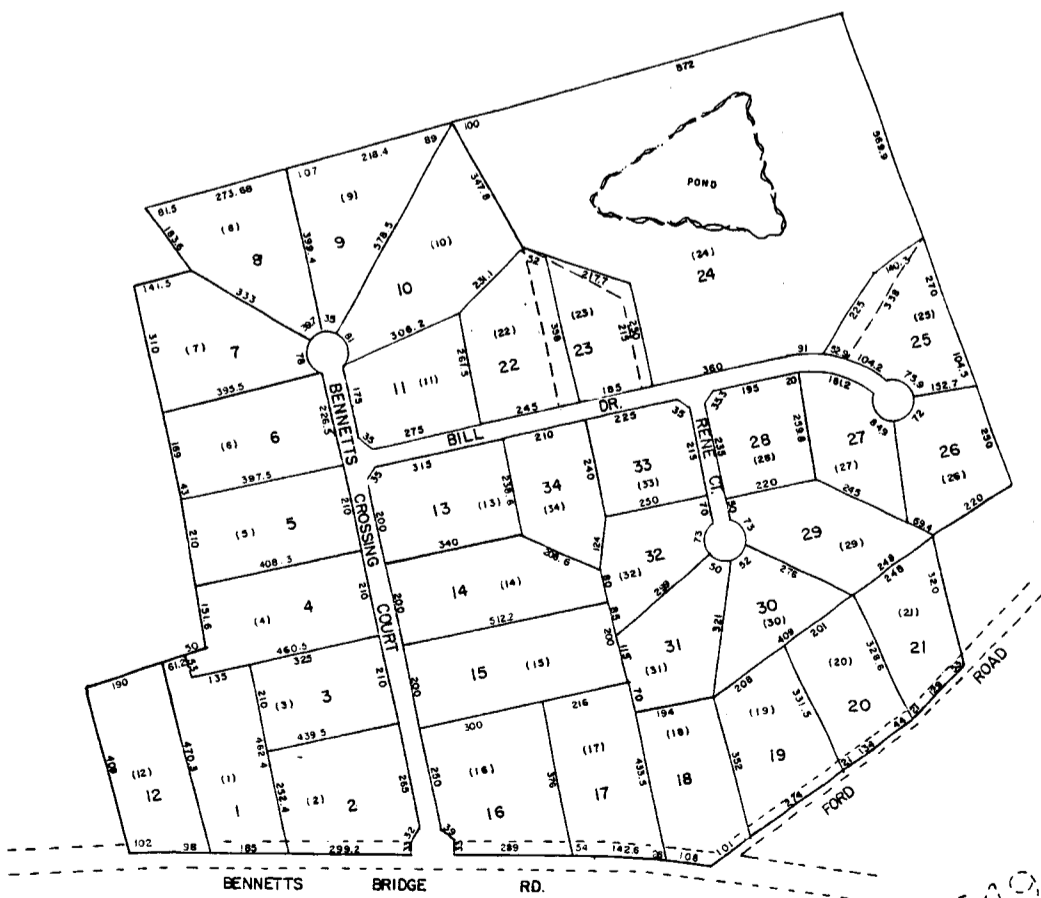

DRAWING NUMBER
549.3
PLAN HOLD CORPORATION • IRVINE, CALIFORNIA
REORDER BY NUMBER 075AR

DRAWING NUMBER
549.3
PLAN HOLD CORPORATION • IRVINE, CALIFORNIA
REORDER BY NUMBER 075AR

1183

5312

549.1

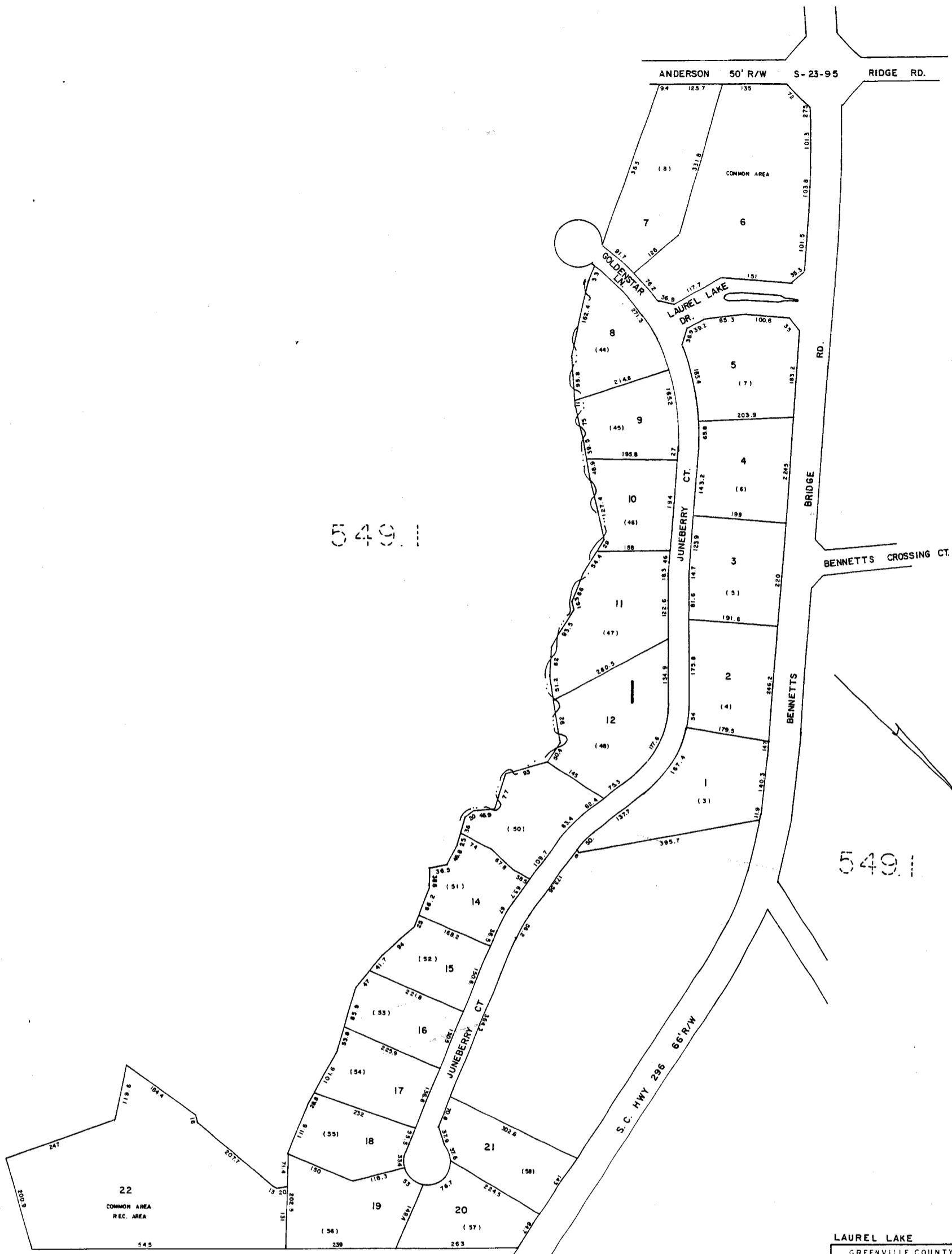


549.1

BENNETTS CROSSING PH. - I
GREENVILLE COUNTY TAX MAPS
GREENVILLE, S. C.

TAX DISTRICT	MAP NUMBER	REVISIONS
	549.3	
	SCALE 1" = 200'	INDEX-16

18 - V - 31
OUT OF
549.1 - I - 21



1184
1184

549.1

LAUREL LAKE		
GREENVILLE COUNTY TAX MAPS		
GREENVILLE, S. C.		
TAX DISTRICT	MAP NUMBER	REVISIONS
	549.4	
SCALE 1" = 100'		INDEX-10

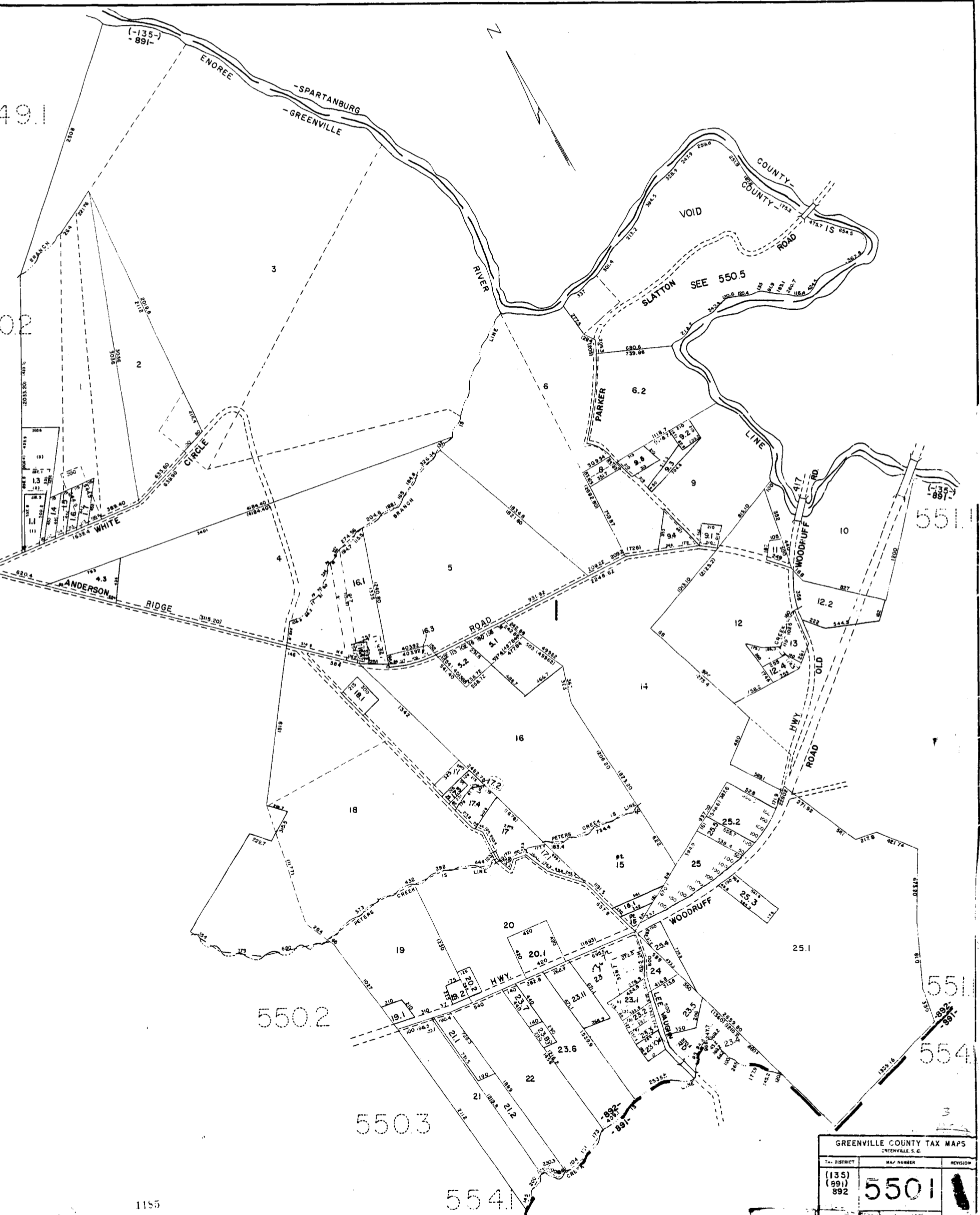
-692-

DRAWING NUMBER
550.1
PLAN HOLD CORPORATION - IRVINE, CALIFORNIA
ORDER BY NUMBER 01548

DRAWING NUMBER
1185
PLAN HOLD CORPORATION - IRVINE, CALIFORNIA
ORDER BY NUMBER 01548

DRAWING NUMBER
550.1
PLAN HOLD CORPORATION - IRVINE, CALIFORNIA
ORDER BY NUMBER 01548

DRAWING NUMBER
550.1
PLAN HOLD CORPORATION - IRVINE, CALIFORNIA
ORDER BY NUMBER 01548



GREENVILLE COUNTY TAX MAPS GREENVILLE, S.C.		
TAX DISTRICT	MAP NUMBER	REVISION
(135) (891) 892	5501	1
SCALE	1" = 400'	INDEX

1185

5541



1186

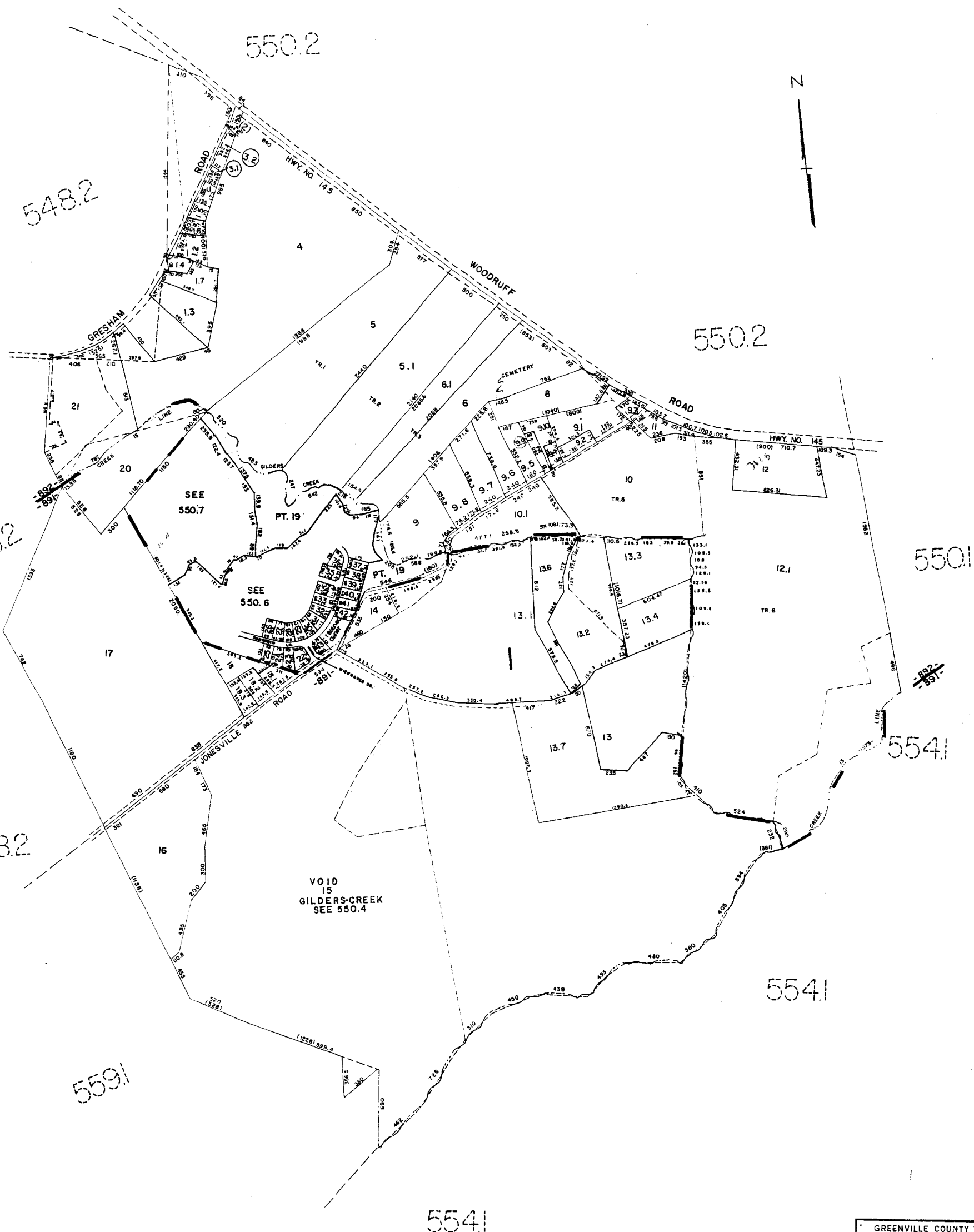
GREENVILLE COUNTY TAX MAPS GREENVILLE, S. C.		
TAX DISTRICT	MAP NUMBER	REVISIONS
(135) (891) 892	550.2	
SCALE 1" = 400'		INDEX

DRAWING NUMBER
550.3
PLAN HOLD CORPORATION - IRVINE, CALIFORNIA
REORDER BY NUMBER 0154R

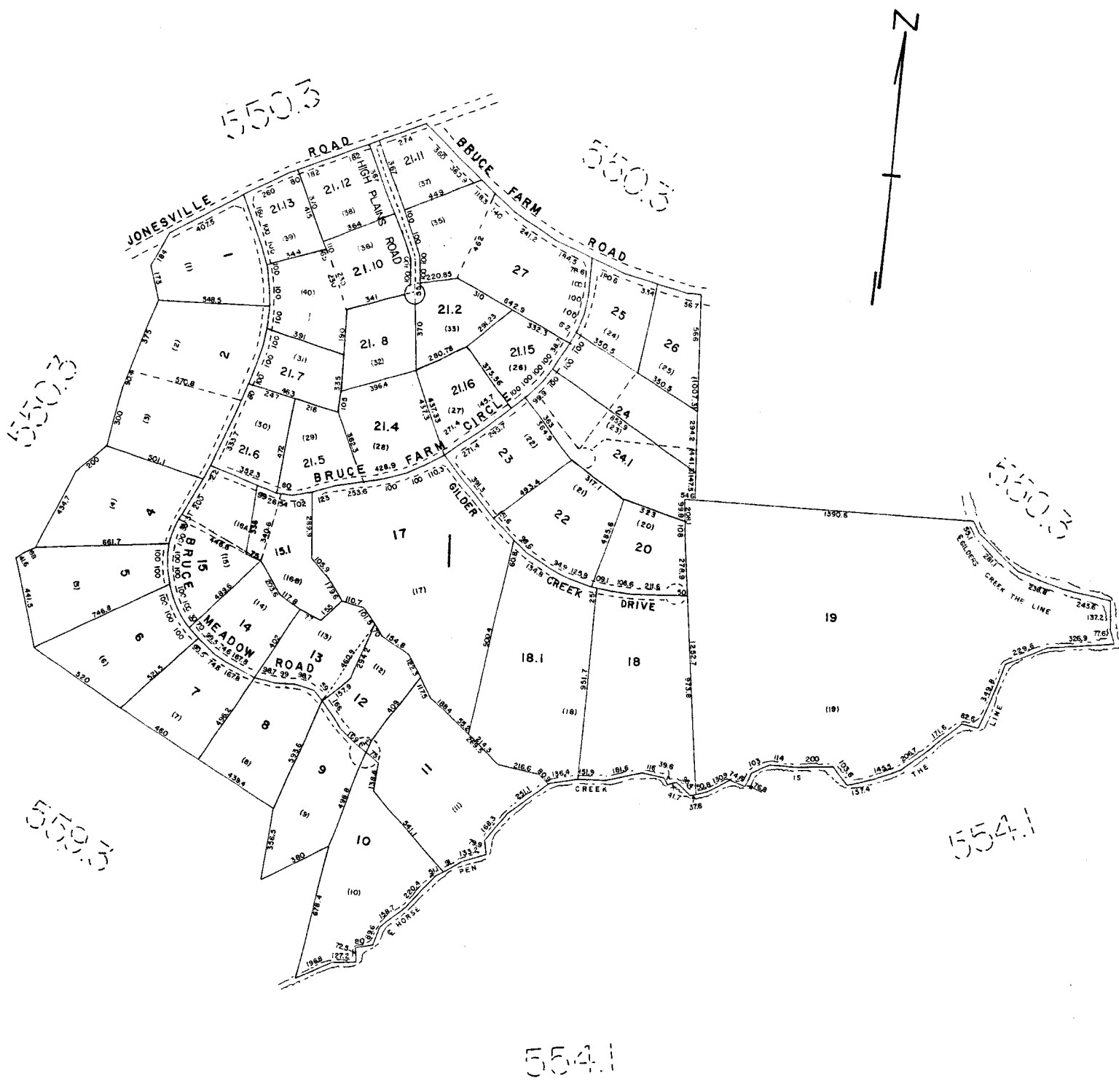
DRAWING NUMBER
1187
PLAN HOLD CORPORATION - IRVINE, CALIFORNIA
REORDER BY NUMBER 0154R

DRAWING NUMBER
550.3
PLAN HOLD CORPORATION - IRVINE, CALIFORNIA
REORDER BY NUMBER 0154R

DRAWING NUMBER
550.3
PLAN HOLD CORPORATION - IRVINE, CALIFORNIA
REORDER BY NUMBER 0154R



GREENVILLE COUNTY TAX MAPS GREENVILLE, S. C.		
TAX DISTRICT	MAP NUMBER	REVISIONS
(135) 891 892	550.3	
SCALE 1" = 410'		INDEX



1188
1185

GILDER CREEK		
GREENVILLE COUNTY TAX MAPS		
GREENVILLE, S. C.		
TAX DISTRICT	MAP NUMBER	REVISIONS
891 (135)	550.4	
SCALE 1" = 300'		INDEX-16

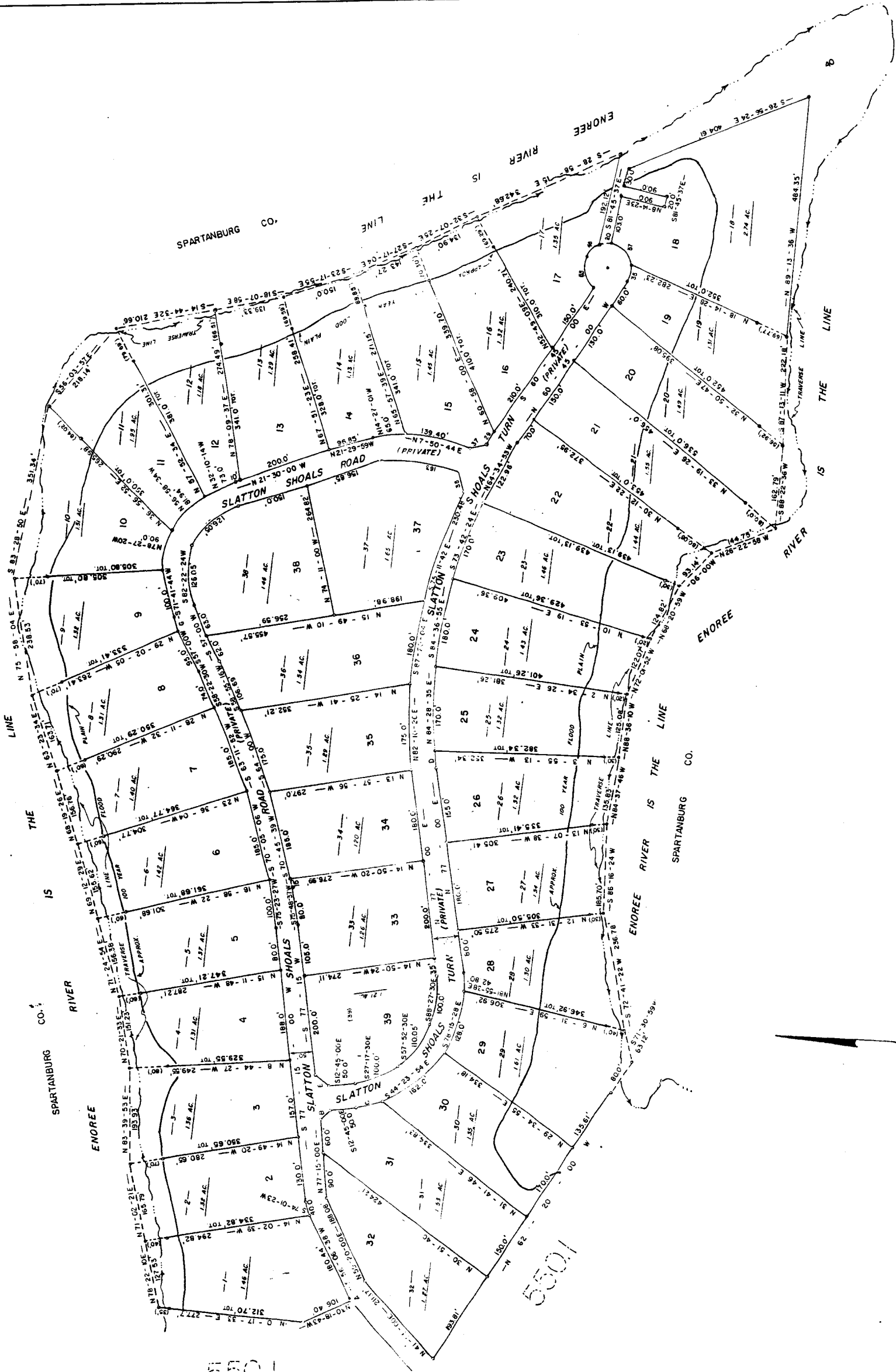
DRAWING NUMBER
550.5
PLAN HOLD CORPORATION - IRVINE, CALIFORNIA
RECORD BY NUMBER 07544

DRAWING NUMBER
PLAN HOLD CORPORATION - IRVINE, CALIFORNIA
RECORD BY NUMBER 07544

DRAWING NUMBER
PLAN HOLD CORPORATION - IRVINE, CALIFORNIA
RECORD BY NUMBER 07544

DRAWING NUMBER
550.5
PLAN HOLD CORPORATION - IRVINE, CALIFORNIA
RECORD BY NUMBER 07544

1189



550.1

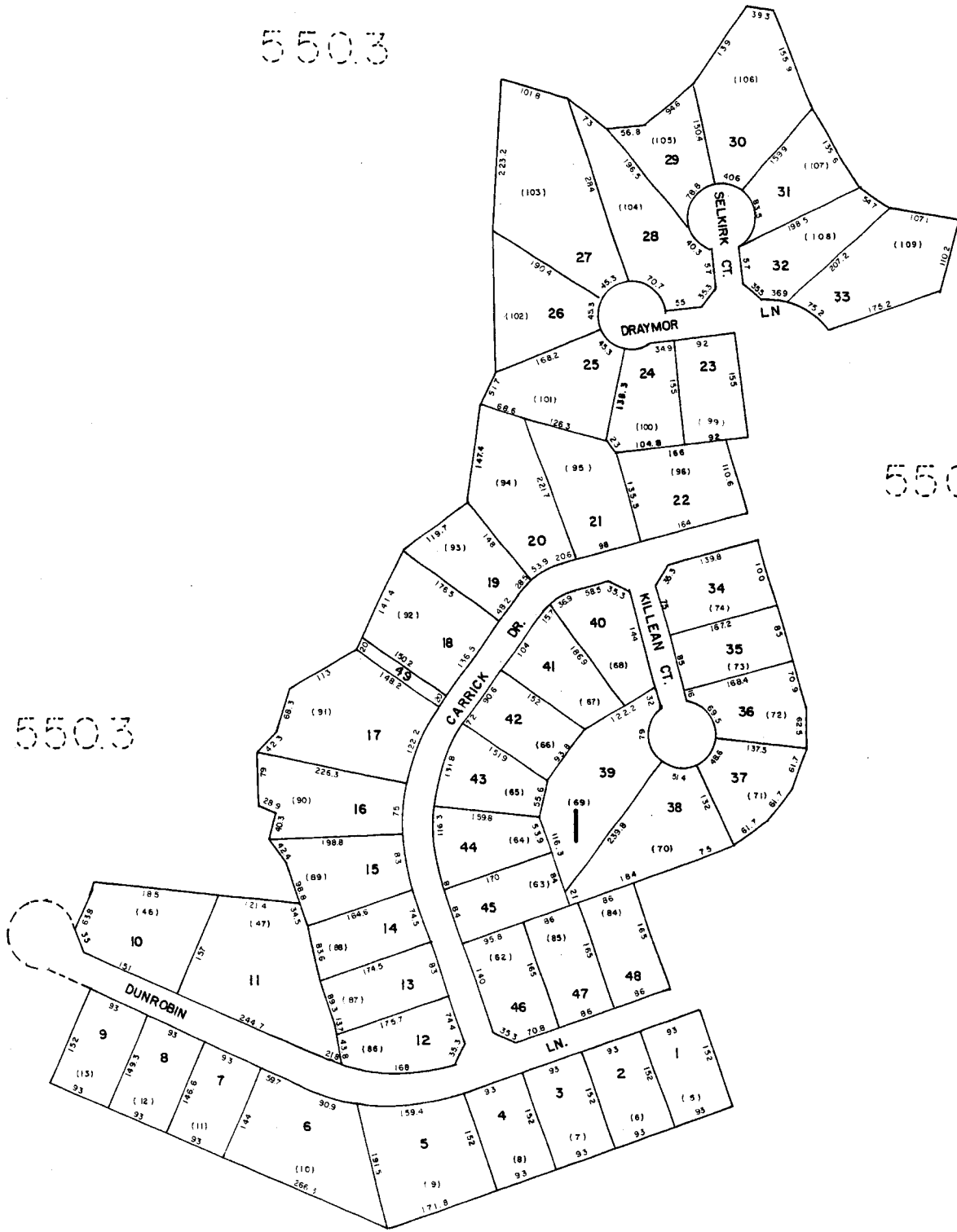
550.5

EDGEWATER ACRES		
GREENVILLE COUNTY TAX MAPS		
TAX DISTRICT	MAP NUMBER	REVISIONS
	550.5	
SCALE 1" = 100'		(16)

550.3

550.3

550.3



1190

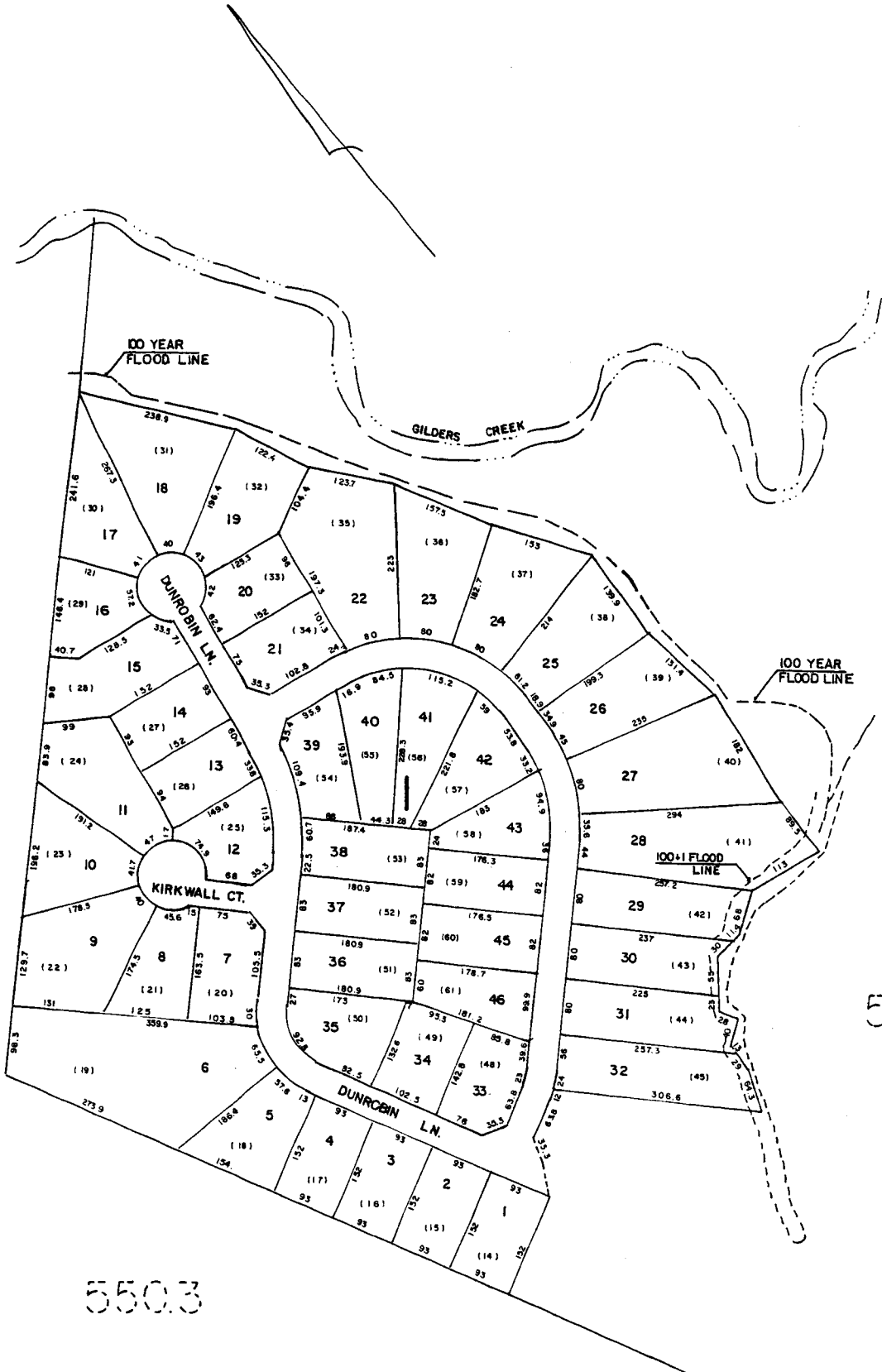
HIGHLAND CREEK PH-1, SEC 11		
GREENVILLE COUNTY TAX MAPS		
TAX DISTRICT	MAP NUMBER	REVISIONS
	550.6	
- 892 -	1" = 100'	INDEX-16

DRAWING NUMBER
550.7
PLAN HOLD CORPORATION - IRVINE, CALIFORNIA

DRAWING NUMBER
1191
PLAN HOLD CORPORATION - IRVINE, CALIFORNIA

DRAWING NUMBER
550.7
PLAN HOLD CORPORATION - IRVINE, CALIFORNIA

DRAWING NUMBER
550.7
PLAN HOLD CORPORATION - IRVINE, CALIFORNIA



550.3

550.6

550.3

HIGHLAND CREEK PH-II		
GREENVILLE COUNTY TAX MAPS		
TAX DISTRICT	MAP NUMBER	REVISIONS
	550.7	
	SCALE 1" = 100'	INDEX-16

SPARTANBURG COUNTY

SPARTANBURG COUNTY

LAURENS COUNTY



550.1

550.1

550.1

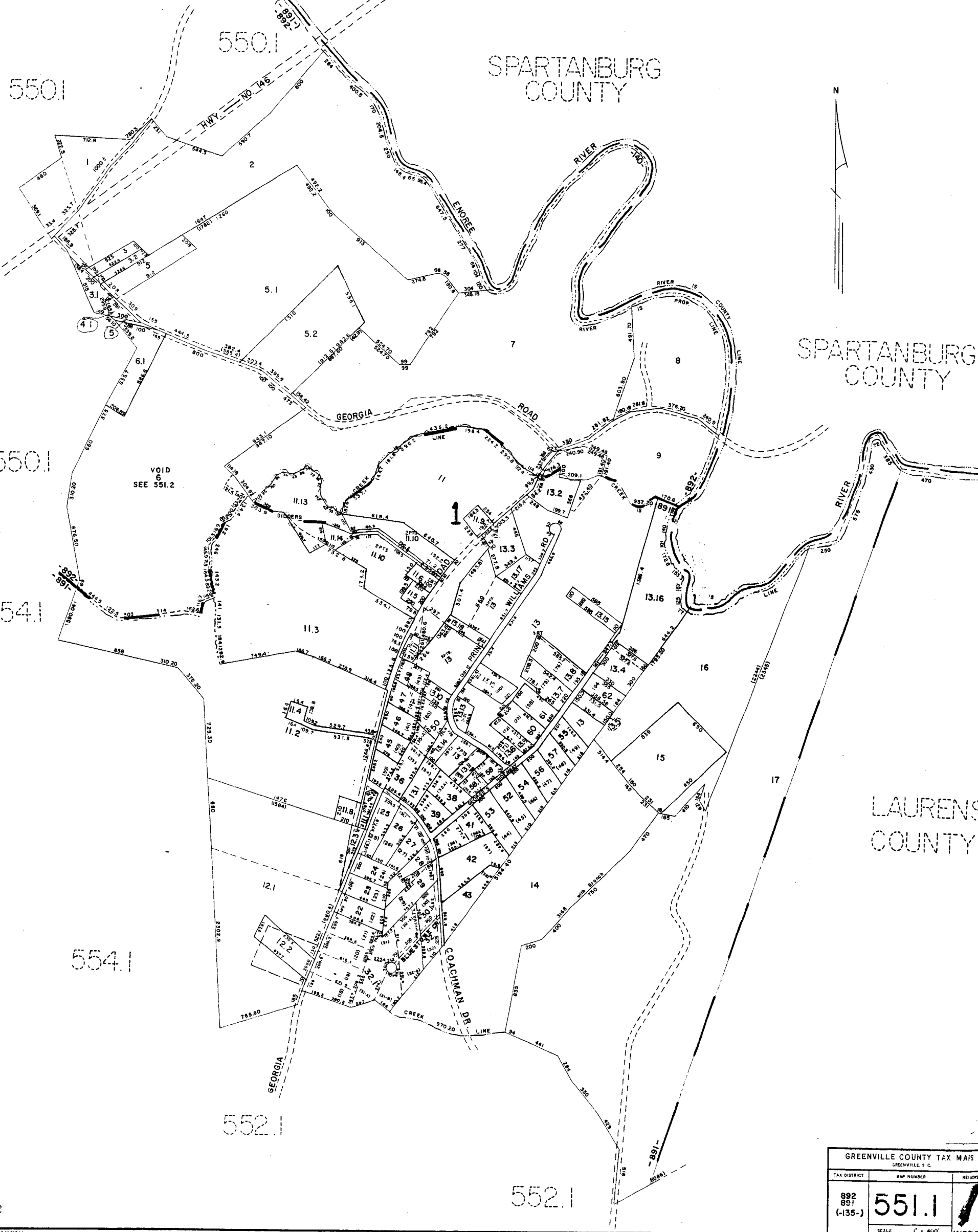
554.1

554.1

552.1

552.1

1192
1192



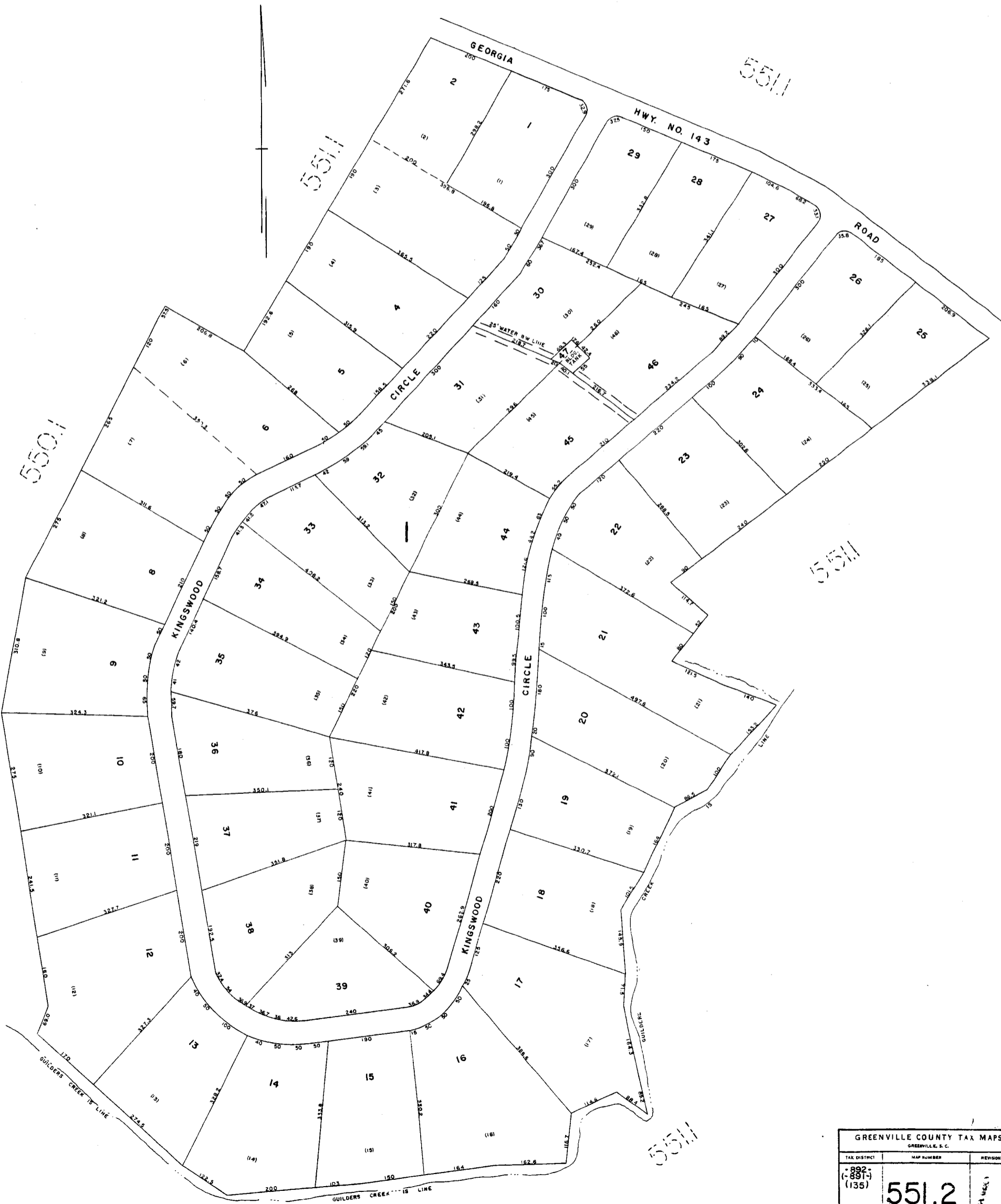
GREENVILLE COUNTY TAX MAPS GREENVILLE, S. C.		
TAX DISTRICT	MAP NUMBER	REVISION
892 891 (-135-)	551.1	
SCALE 1" = 400'		INDEX

DRAWING NUMBER
551.2
PLAN HOLD CORPORATION - IRVINE, CALIFORNIA
REORDER BY NUMBER 0754P

DRAWING NUMBER
1193
PLAN HOLD CORPORATION - IRVINE, CALIFORNIA
REORDER BY NUMBER 0754P

DRAWING NUMBER
551.2
PLAN HOLD CORPORATION - IRVINE, CALIFORNIA
REORDER BY NUMBER 0754P

DRAWING NUMBER
551.2
PLAN HOLD CORPORATION - IRVINE, CALIFORNIA
REORDER BY NUMBER 0754P



GREENVILLE COUNTY TAX MAPS		
GREENVILLE, S. C.		
TAX DISTRICT	MAP NUMBER	REVISIONS
892- (891-) (135)	551.2	1
SCALE: 1"=100'		INDEX

5541

5542

5542

5551

5551

5511

5551

1194
1194

GREENVILLE COUNTY TAX MAPS GREENVILLE, S. C.		
TAX DISTRICT	MAP NUMBER	REVISION
-696- (135)- -891-	552.1	W-1
SCALE 1" = 400'		INDEX

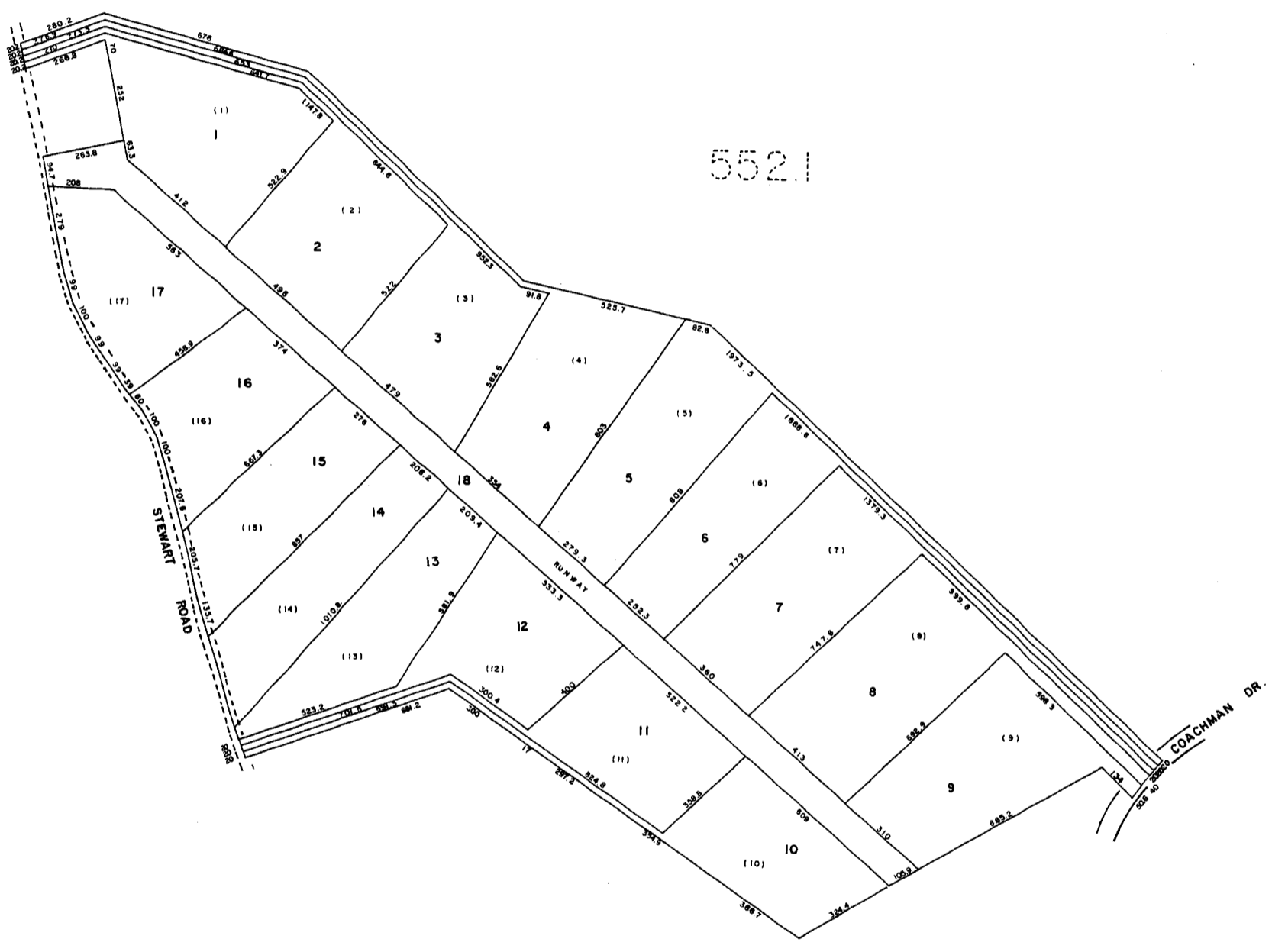


DRAWING NUMBER
552.2
PLAN HOLD CORPORATION • IRVINE, CALIFORNIA
REORDER BY NUMBER 075AR

DRAWING NUMBER
1195
PLAN HOLD CORPORATION • IRVINE, CALIFORNIA
REORDER BY NUMBER 075AR

DRAWING NUMBER
552.1
PLAN HOLD CORPORATION • IRVINE, CALIFORNIA
REORDER BY NUMBER 075AR


DRAWING NUMBER
552.2
PLAN HOLD CORPORATION • IRVINE, CALIFORNIA
REORDER BY NUMBER 075AR



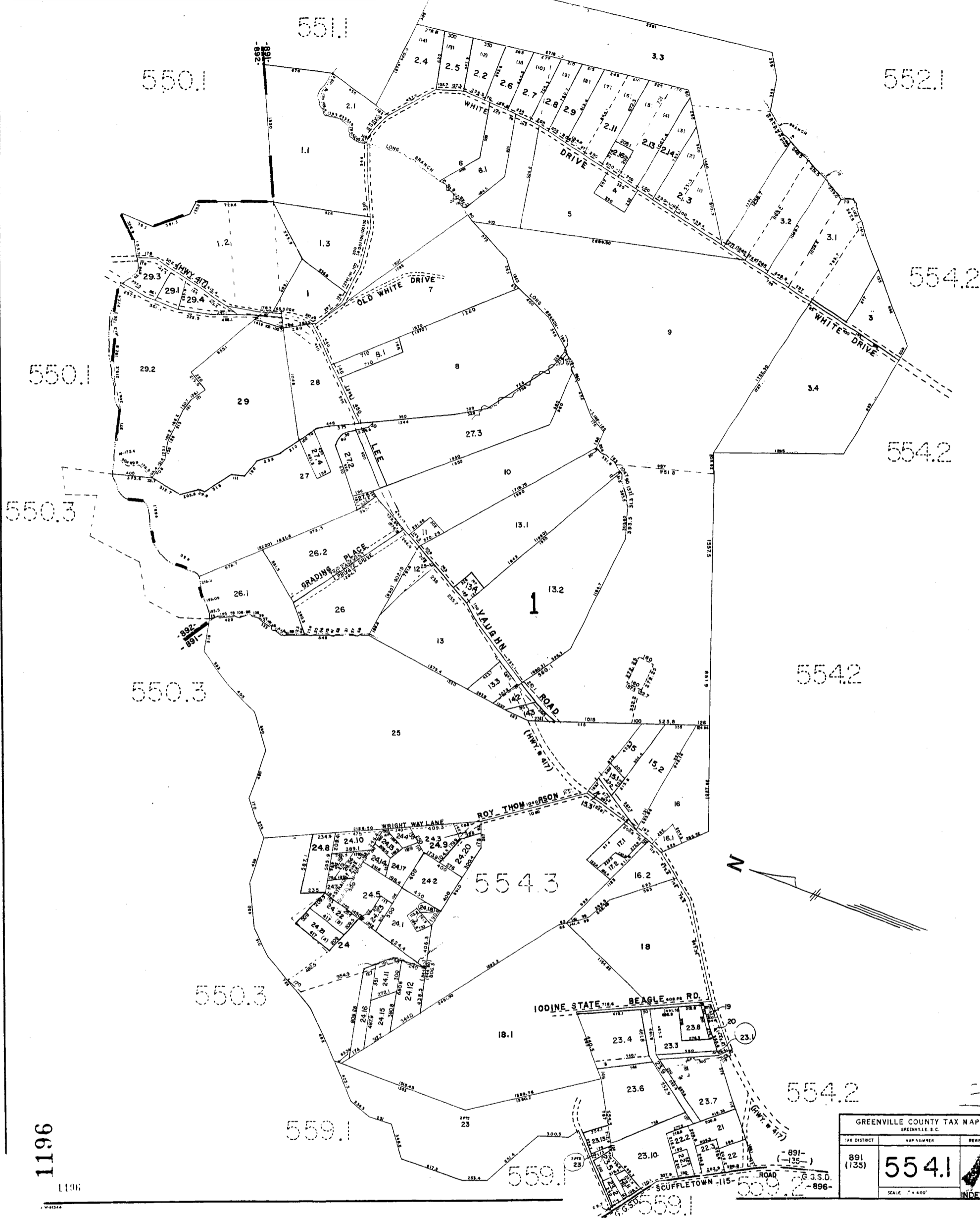
552.1

552.1

552.1



FOOTHILLS AERODROME		
GREENVILLE COUNTY TAX MAPS		
GREENVILLE, S. C.		
TAX DISTRICT	MAP NUMBER	REVISIONS
	552.2	
	SCALE 1" = 200'	INDEX-17



550.1

551.1

552.1

554.2

550.1

554.2

550.3

550.3

554.2

550.3

554.3

554.2

559.1

559.1

559.2

1196

1196

GREENVILLE COUNTY TAX MAPS GREENVILLE, S. C.		
TAX DISTRICT	MAP NUMBER	REVISION
891 (135)	554.1	
SCALE 1" = 400'		

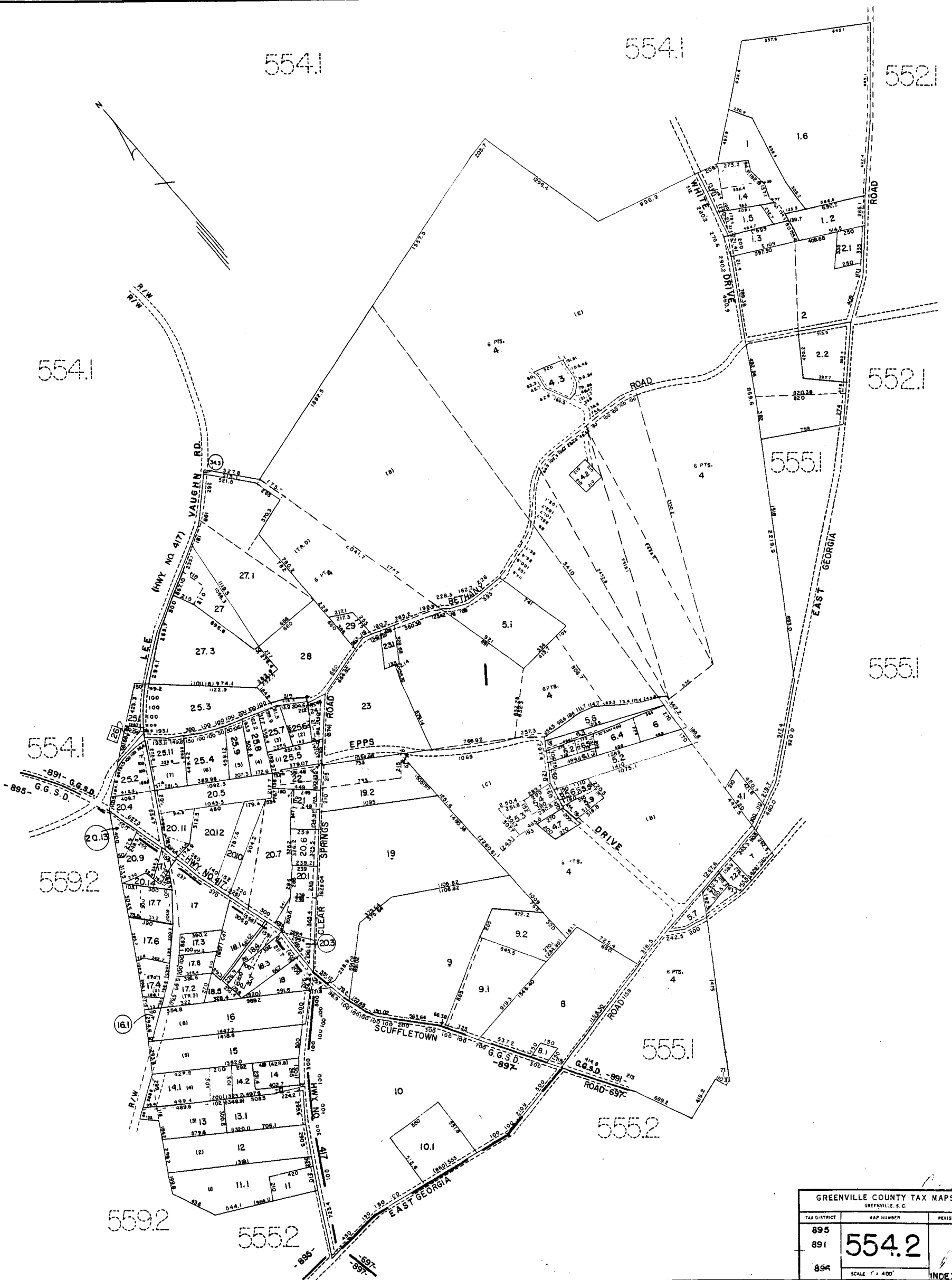
INDEX

DRAWING NUMBER
554.2
PLAN HOLD CORPORATION - IRVINE, CALIFORNIA
REORDER BY NUMBER 07548

DRAWING NUMBER
1197
PLAN HOLD CORPORATION - IRVINE, CALIFORNIA
REORDER BY NUMBER 07548

DRAWING NUMBER
554.2
PLAN HOLD CORPORATION - IRVINE, CALIFORNIA
REORDER BY NUMBER 07548

DRAWING NUMBER
554.2
PLAN HOLD CORPORATION - IRVINE, CALIFORNIA
REORDER BY NUMBER 07548



GREENVILLE COUNTY TAX MAPS GREENVILLE, S.C.		
TAX DISTRICT	MAP NUMBER	REVISIONS
895	554.2	
891		
894		
SCALE 1" = 400'		INDEX-17

554.1

554.1

554.1

554.1

11198
1195



GREENVILLE COUNTY TAX MAPS GREENVILLE, S. C.		
TAX DISTRICT	MAP NUMBER	REVISION
(-135-) -891-	554.3	
SCALE 1" = 100'		INDEX

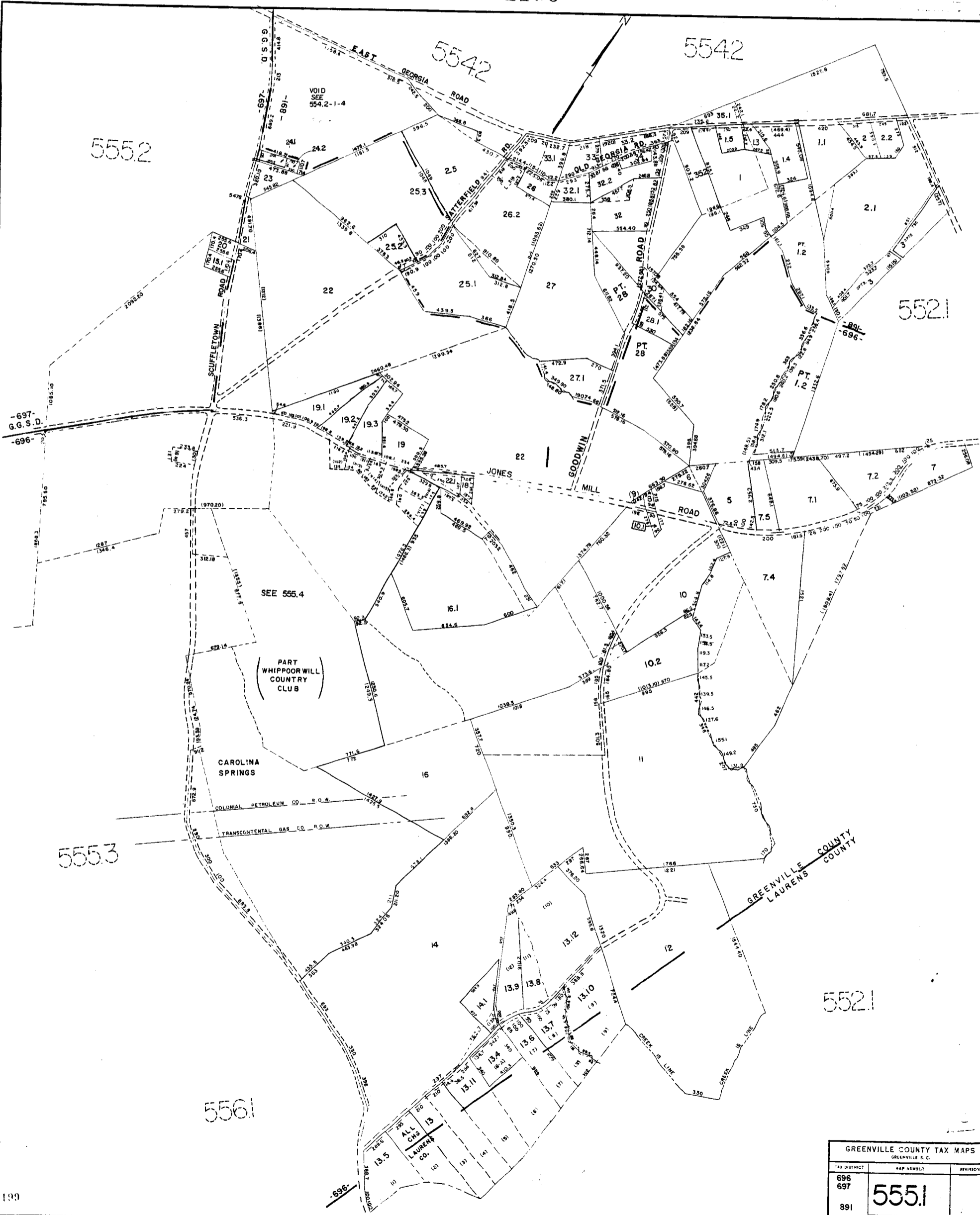
DRAWING NUMBER
555.1
PLAN HOLD CORPORATION - IRVINE, CALIFORNIA
ORDER BY NUMBER 0754

DRAWING NUMBER
PLAN HOLD CORPORATION - IRVINE, CALIFORNIA
ORDER BY NUMBER 0754

DRAWING NUMBER
PLAN HOLD CORPORATION - IRVINE, CALIFORNIA
ORDER BY NUMBER 0754

DRAWING NUMBER
555.1
PLAN HOLD CORPORATION - IRVINE, CALIFORNIA
ORDER BY NUMBER 0754

1199



GREENVILLE COUNTY TAX MAPS GREENVILLE S.C.		
TAX DISTRICT	MAP NUMBER	REVISIONS
696	555.1	
697		
891		
SCALE 1" = 400'		

1200
1200



GREENVILLE COUNTY TAX MAPS GREENVILLE, S. C.		
TAX DISTRICT	MAP NUMBER	REVISIONS
(-115-) -697- 895 -897-	555.2	
SCALE 1" = 400'		INDEX-18

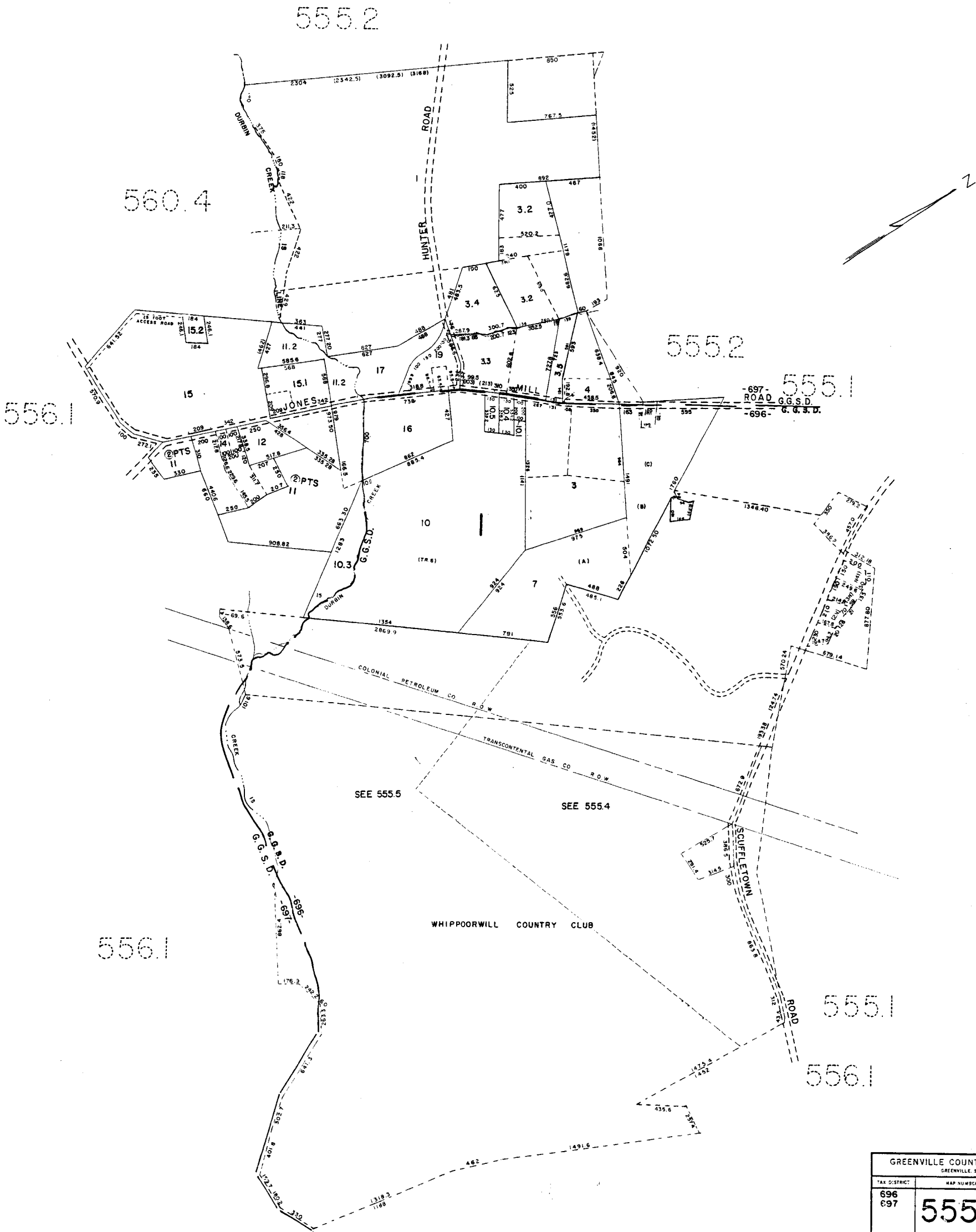
DRAWING NUMBER
555.3
PLAN HOLD CORPORATION - IRVINE, CALIFORNIA
ORDER BY NUMBER 07548

DRAWING NUMBER

DRAWING NUMBER

DRAWING NUMBER
555.3
PLAN HOLD CORPORATION - IRVINE, CALIFORNIA
ORDER BY NUMBER 07548

1201



GREENVILLE COUNTY TAX MAPS		
GREENVILLE, S. C.		
TAX DISTRICT	MAP NUMBER	REVISIONS
696 697	555.3	

555.1

555.1

555.1

555.1

555.5

1202

2



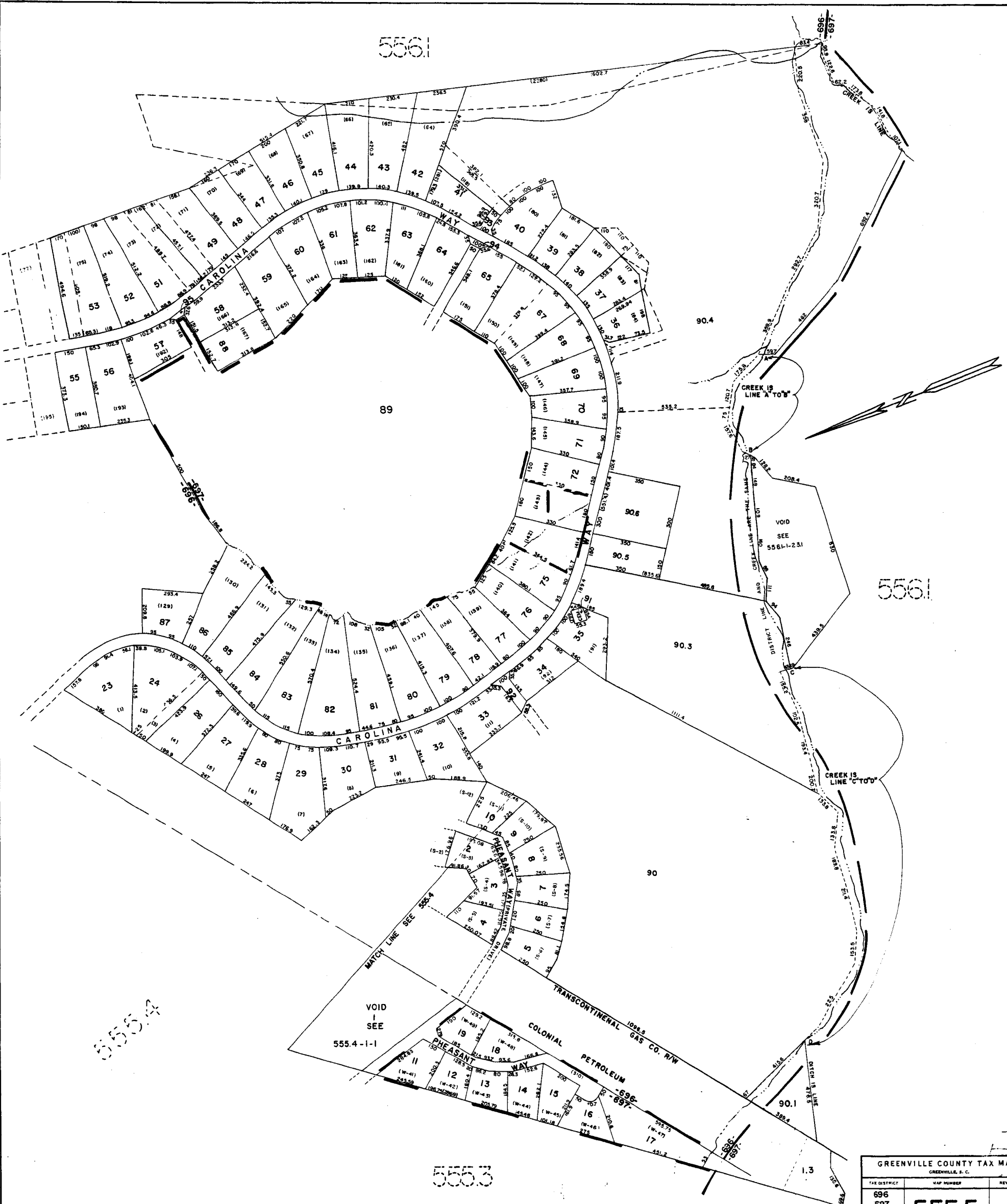
GREENVILLE COUNTY TAX MAPS		
GREENVILLE, S. C.		
TAX DISTRICT	MAP NUMBER	REV. YEARS
96-	555.4	
SCALE 1" = 200'		INDEX-18

DRAWING NUMBER
555.5
PLAN HOLD CORPORATION - IRVINE, CALIFORNIA
REORDER BY NUMBER 07548

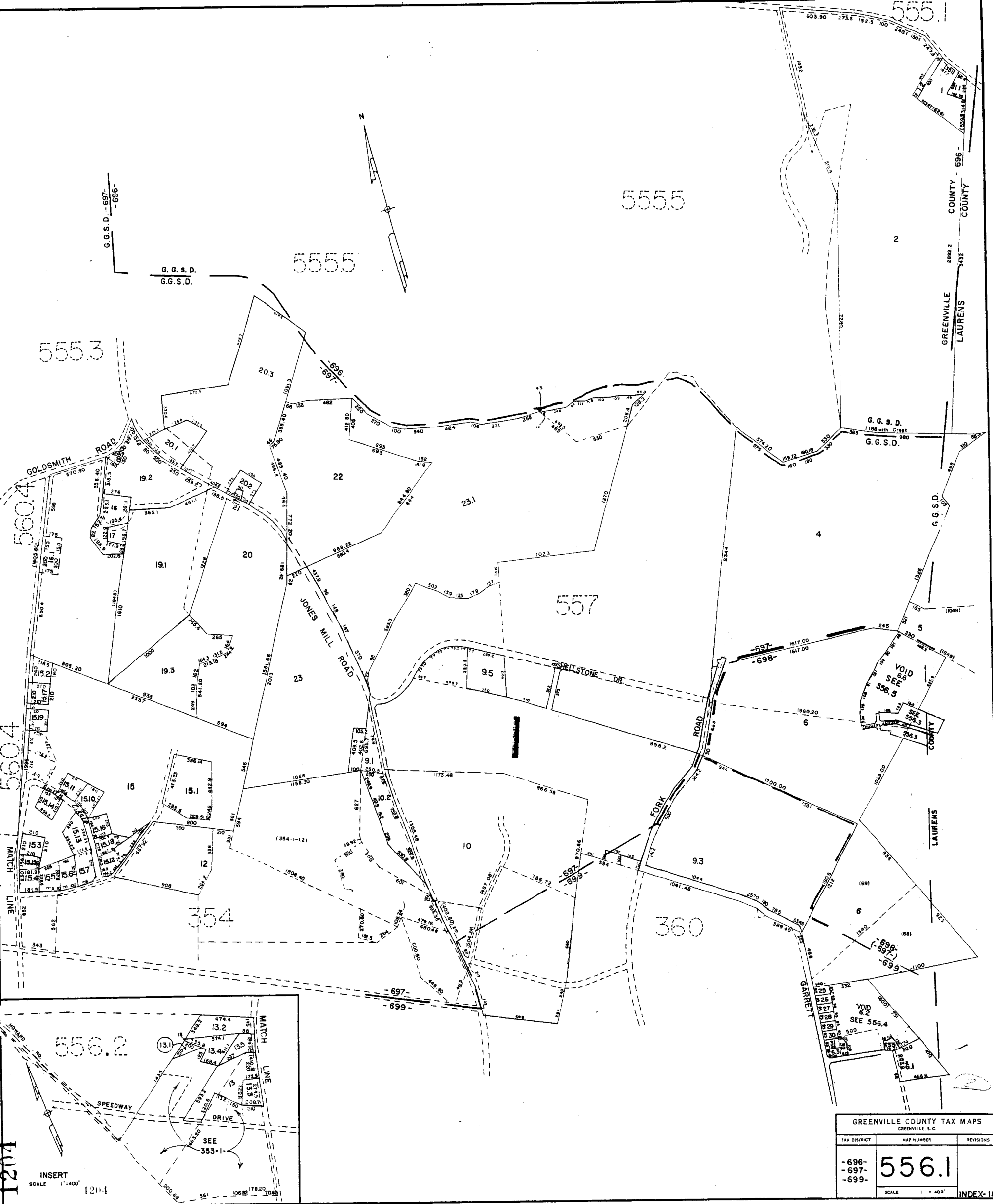
DRAWING NUMBER
1203
PLAN HOLD CORPORATION - IRVINE, CALIFORNIA
REORDER BY NUMBER 07548

DRAWING NUMBER
555.5
PLAN HOLD CORPORATION - IRVINE, CALIFORNIA
REORDER BY NUMBER 07548

DRAWING NUMBER
555.5
PLAN HOLD CORPORATION - IRVINE, CALIFORNIA
REORDER BY NUMBER 07548



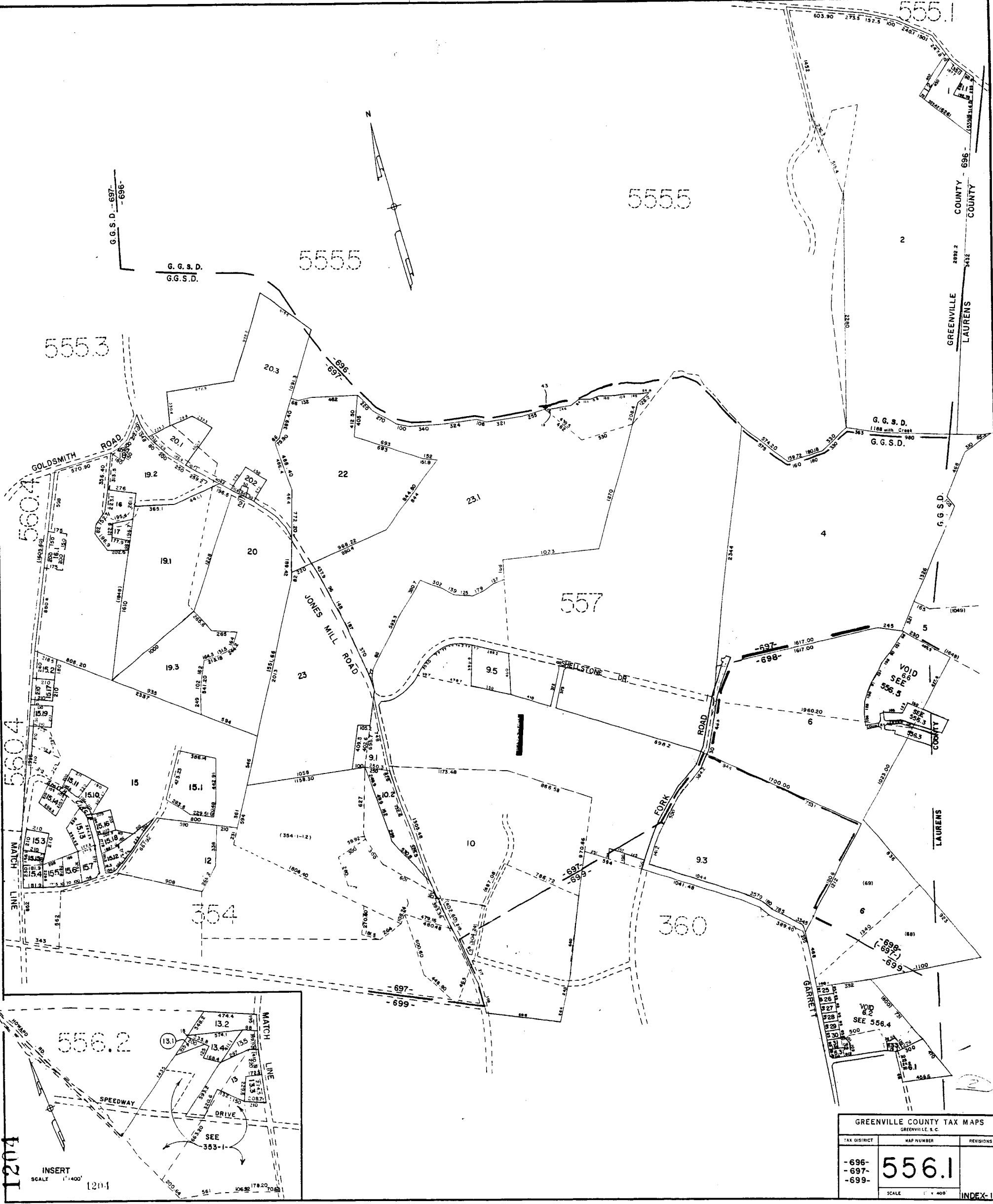
GREENVILLE COUNTY TAX MAP		
TAX DISTRICT	MAP NUMBER	REVISION
696	555.5	
697		



GREENVILLE COUNTY TAX MAPS		
GREENVILLE, S.C.		
TAX DISTRICT	MAP NUMBER	REVISIONS
-696- -697- -699-	556.1	
SCALE 1" = 400'		INDEX-18

INSERT
SCALE 1" = 400'
1204

K&E NO. 156 W-81244



GREENVILLE COUNTY TAX MAPS GREENVILLE, S. C.		
TAX DISTRICT	MAP NUMBER	REVISIONS
-696- -697- -699-	556.1	
SCALE 1" = 400'		INDEX-1

DRAWING NUMBER
556.2
PLAN HOLD CORPORATION - IRVINE, CALIFORNIA
ORDER BY NUMBER 07544

DRAWING NUMBER

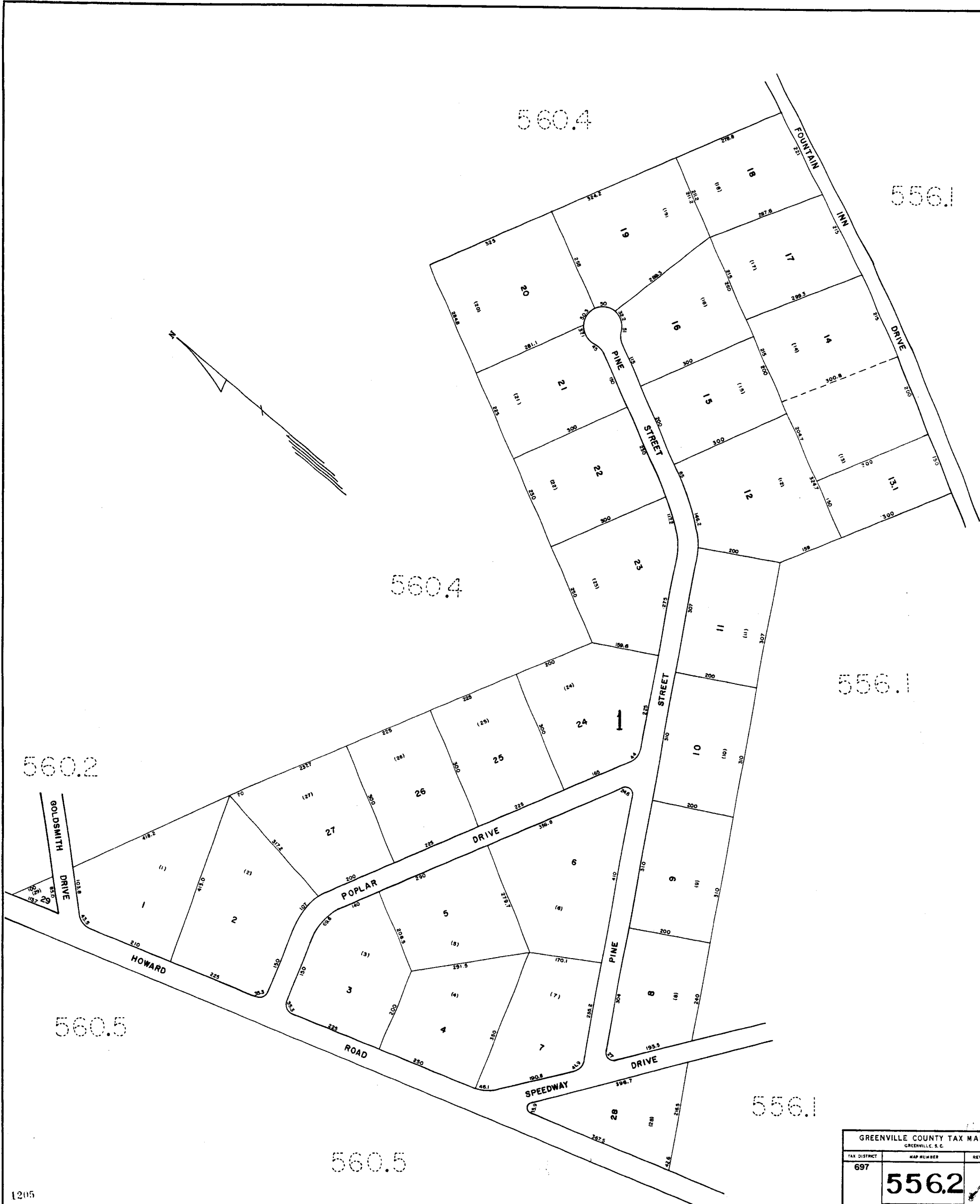
PLAN HOLD CORPORATION - IRVINE, CALIFORNIA
ORDER BY NUMBER 07544

DRAWING NUMBER

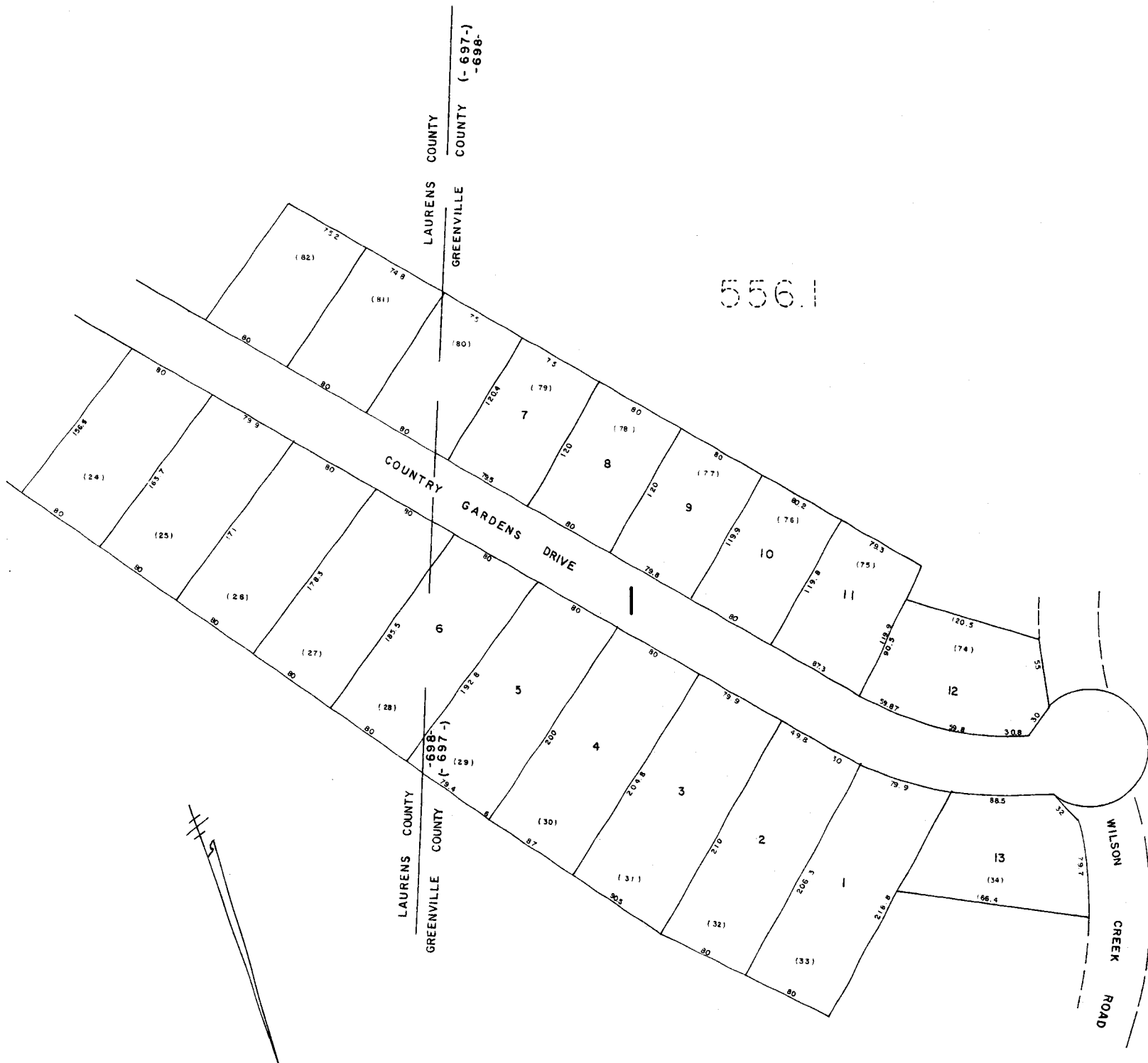
PLAN HOLD CORPORATION - IRVINE, CALIFORNIA
ORDER BY NUMBER 07544

DRAWING NUMBER
556.2
PLAN HOLD CORPORATION - IRVINE, CALIFORNIA
ORDER BY NUMBER 07544

1205



GREENVILLE COUNTY TAX MAPS GREENVILLE, S.C.		
TAX DISTRICT	MAP NUMBER	REVISION
697	556.2	
SCALE: 1" = 100'		



COUNTRY GARDENS SEC-ONE PH-7		
GREENVILLE COUNTY TAX MAPS		
GREENVILLE, S. C.		
DISTRICT	MAP NUMBER	REVISIONS
(-697-) -698-	556.3	
-697-	SCALE 1" = 50'	INDEX-19

1206

DRAWING NUMBER
PLAN HOLD CORPORATION - IRVINE, CALIFORNIA
RECORD BY NUMBER 07548

DRAWING NUMBER
556.4
PLAN HOLD CORPORATION - IRVINE, CALIFORNIA
RECORD BY NUMBER 07548

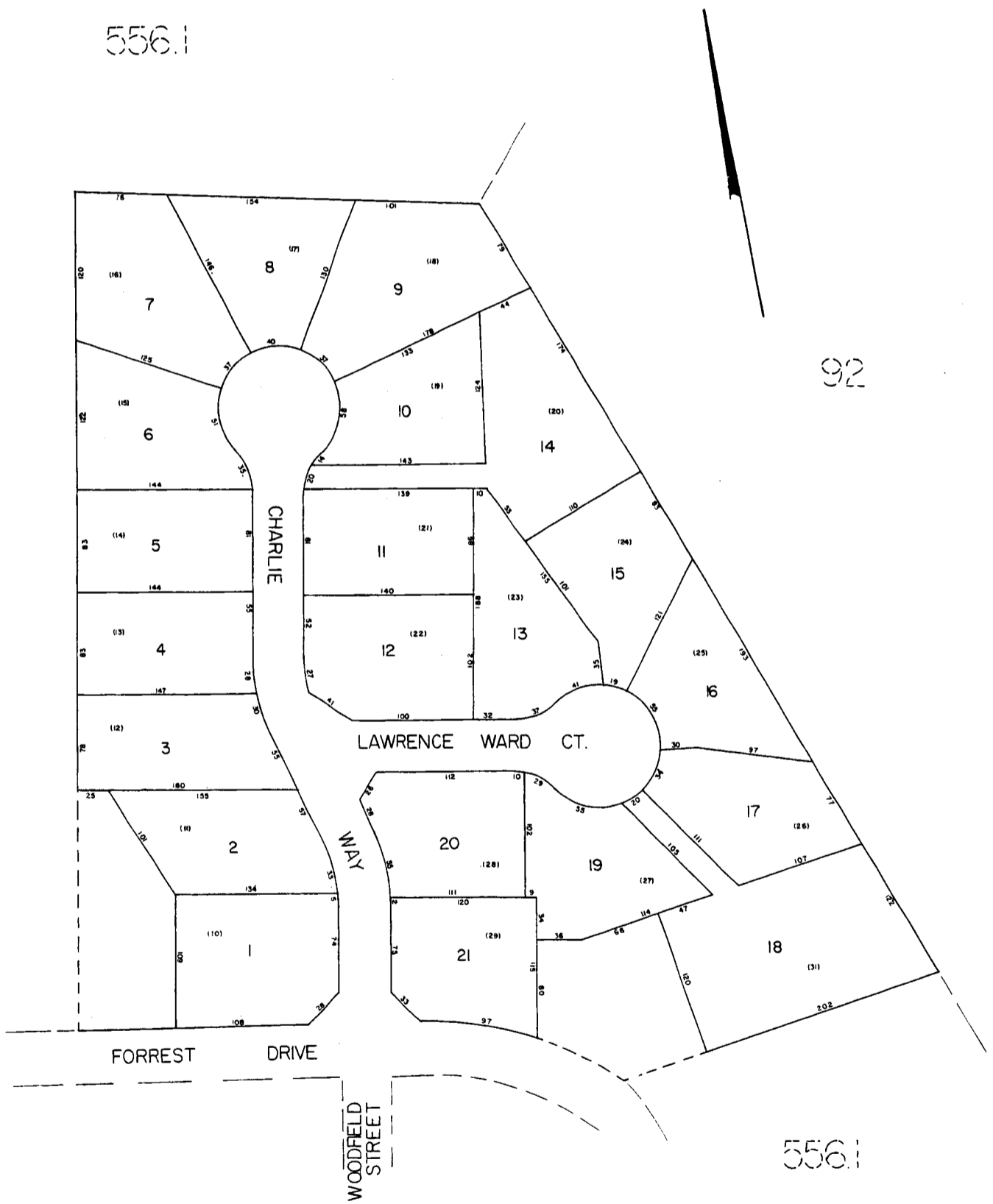
1207

DRAWING NUMBER
PLAN HOLD CORPORATION - IRVINE, CALIFORNIA
RECORD BY NUMBER 07548

DRAWING NUMBER
556.4
PLAN HOLD CORPORATION - IRVINE, CALIFORNIA
RECORD BY NUMBER 07548

556.1

556.1



92

556.1

FORREST CREEK SEC. 2		
GREENVILLE COUNTY TAX MAP		
GREENVILLE, S. C.		
TAX DISTRICT	MAP NUMBER	REVISION
- 699 -	556.4	
	SCALE: 1" = 50'	



556.1

COUNTRY GARDEN		
GREENVILLE COUNTY TAX MAPS		
GREENVILLE, S. C.		
TAX DISTRICT	MAP NUMBER	REVISIONS
	556.5	
-697-	SCALE 1" = 50'	INDEX-19

1208

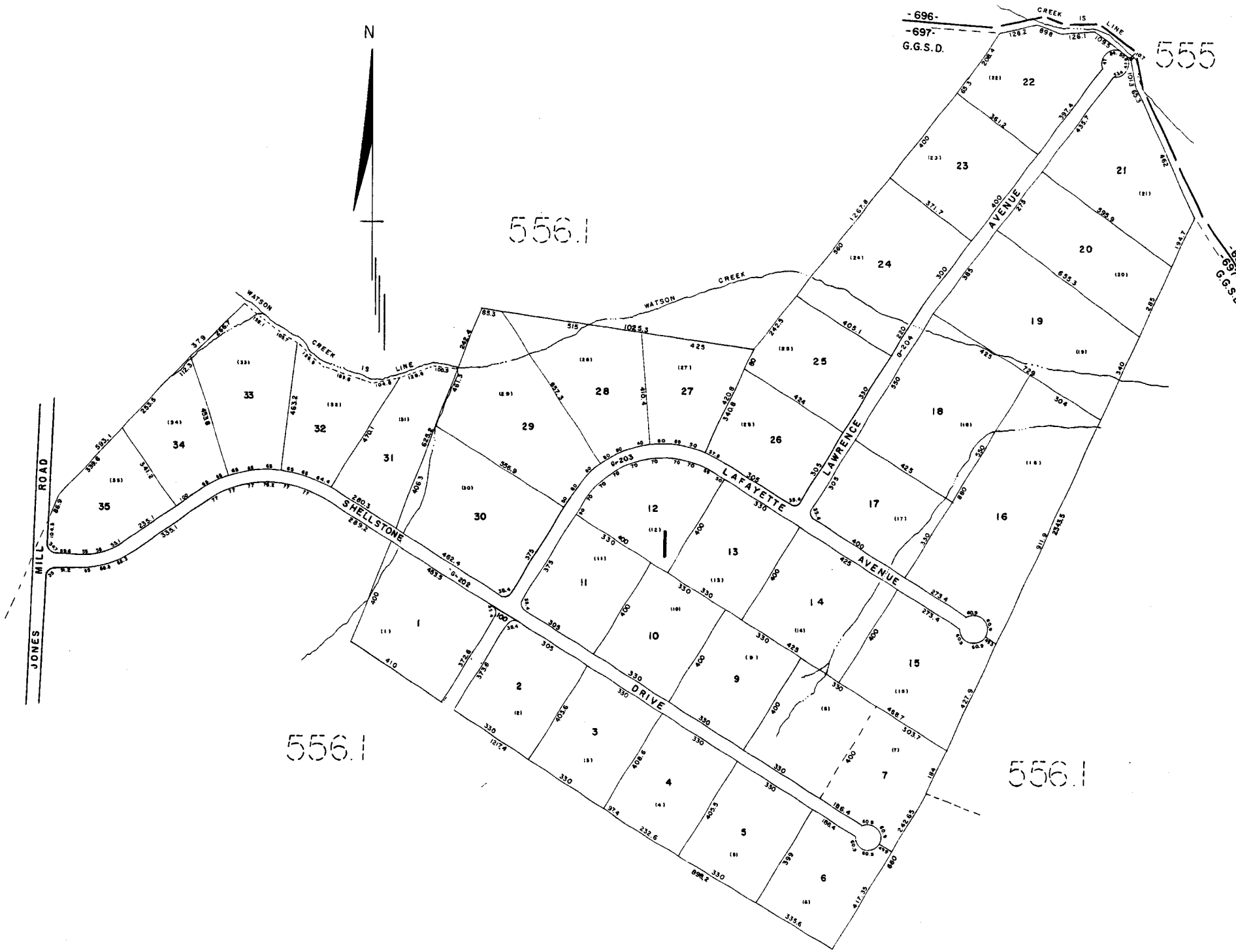
DRAWING NUMBER
557
PLAN HOLD CORPORATION - IRVINE, CALIFORNIA
REORDER BY NUMBER 07548

DRAWING NUMBER
1209
PLAN HOLD CORPORATION - IRVINE, CALIFORNIA
REORDER BY NUMBER 07548

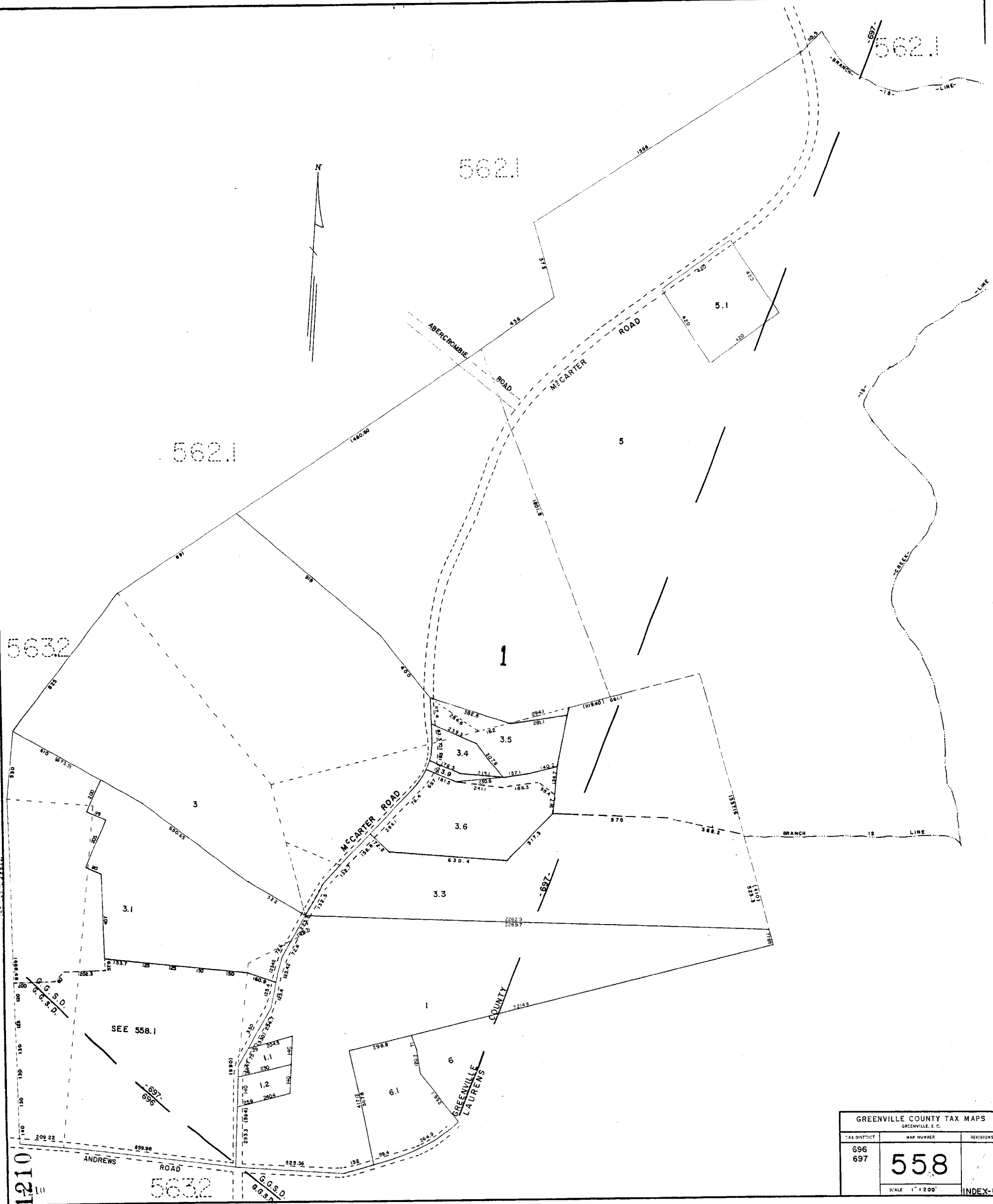
DRAWING NUMBER
557
PLAN HOLD CORPORATION - IRVINE, CALIFORNIA
REORDER BY NUMBER 07548

DRAWING NUMBER
557
PLAN HOLD CORPORATION - IRVINE, CALIFORNIA
REORDER BY NUMBER 07548

1209



GREENVILLE COUNTY TAX MAPS GREENVILLE, S. C.		
TAX DISTRICT	MAP NUMBER	REVISION
697	557	
SCALE 1" = 200'		



GREENVILLE COUNTY TAX MAPS GREENVILLE, S. C.		
TAX DISTRICT	MAP NUMBER	REVISIONS
696 697	558	
SCALE 1" = 200'		INDEX-

1210

5632

562.1

562.1

562.1

5632

SEE 558.1

GREENVILLE
LAURENS
COUNTY

ANDREWS ROAD

MCCARTER ROAD

ABERCROMBIE ROAD

MCCARTER ROAD

GREENE

BRANCH IS LINE

BRANCH IS LINE

BRANCH IS LINE

BRANCH IS LINE

G.G.S.D.

G.G.S.D.

G.G.S.D.

G.G.S.D.

G.G.S.D.

G.G.S.D.

G.G.S.D.

G.G.S.D.

G.G.S.D.

G.G.S.D.

G.G.S.D.

G.G.S.D.

G.G.S.D.

G.G.S.D.

G.G.S.D.

G.G.S.D.

G.G.S.D.

G.G.S.D.

G.G.S.D.

DRAWING NUMBER
558.1
PLAN HOLD CORPORATION - IRVINE, CALIFORNIA
REORDER BY NUMBER 0754P

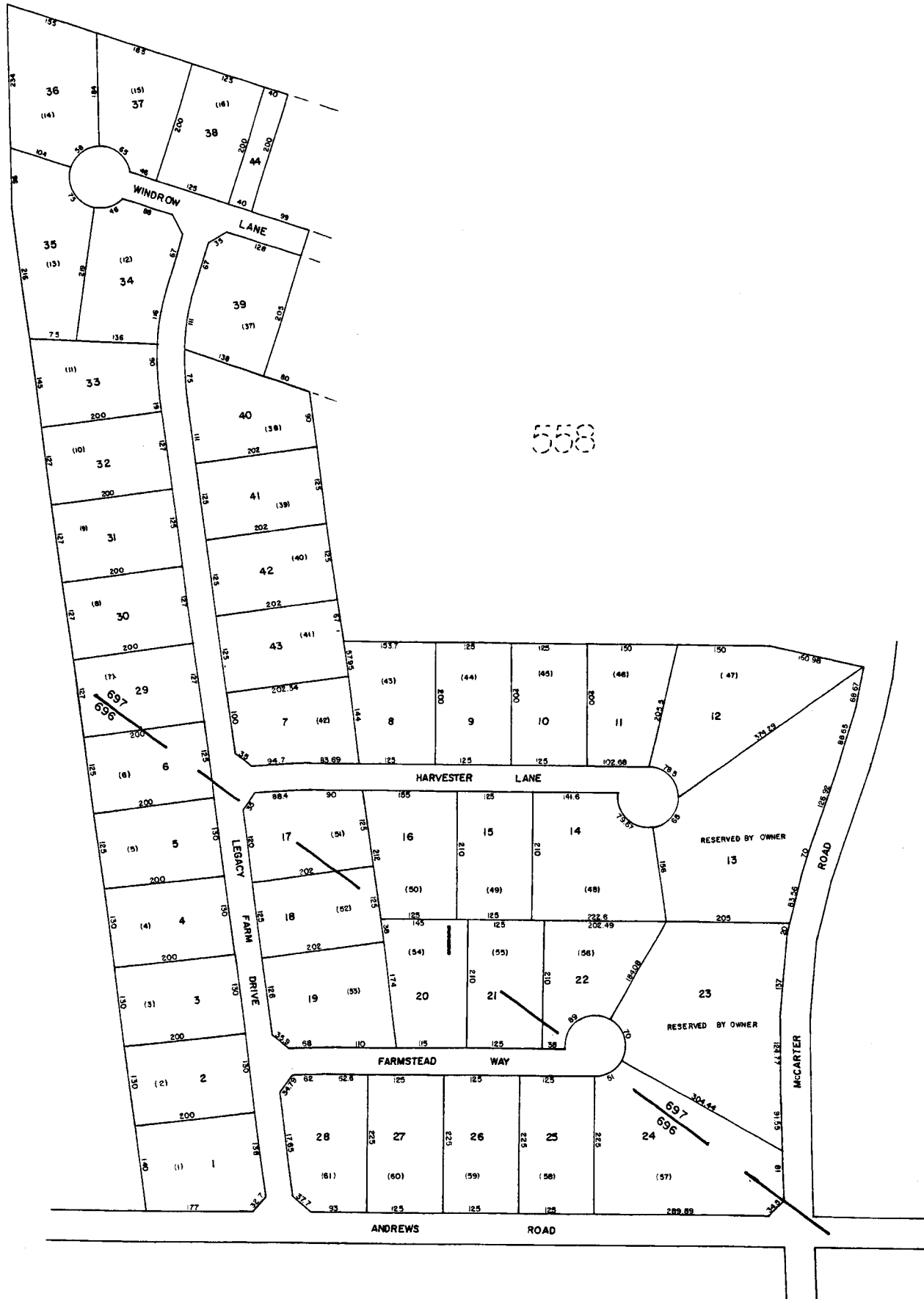
DRAWING NUMBER
PLAN HOLD CORPORATION - IRVINE, CALIFORNIA
REORDER BY NUMBER 0754P

DRAWING NUMBER
PLAN HOLD CORPORATION - IRVINE, CALIFORNIA
REORDER BY NUMBER 0754P

DRAWING NUMBER
558.1
PLAN HOLD CORPORATION - IRVINE, CALIFORNIA
REORDER BY NUMBER 0754P

1211

558.2



563.2

LEGACY FARM		
GREENVILLE COUNTY TAX MAPS		
GREENVILLE, S. C.		
TAX DISTRICT	MAP NUMBER	REVISION
697	558.1	

5481

5482

550.3

5594

5541

5541

559.2

559.2

559.3

559.2

5212

K&E NO. 125 W-81244



GREENVILLE COUNTY TAX MAPS		
GREENVILLE S. C.		
TAX DISTRICT	MAP NUMBER	REVISIONS
-895- (115) (135) -891- -894-	559.1	1
SCALE 1" = 400'		INDEX-16

DRAWING NUMBER
559.2
PLAN HOLD CORPORATION - IRVINE, CALIFORNIA
REORDER BY NUMBER 0754A

DRAWING NUMBER

DRAWING NUMBER

DRAWING NUMBER
559.2
PLAN HOLD CORPORATION - IRVINE, CALIFORNIA
REORDER BY NUMBER 0754A

1213

559.3

559.1

560.3

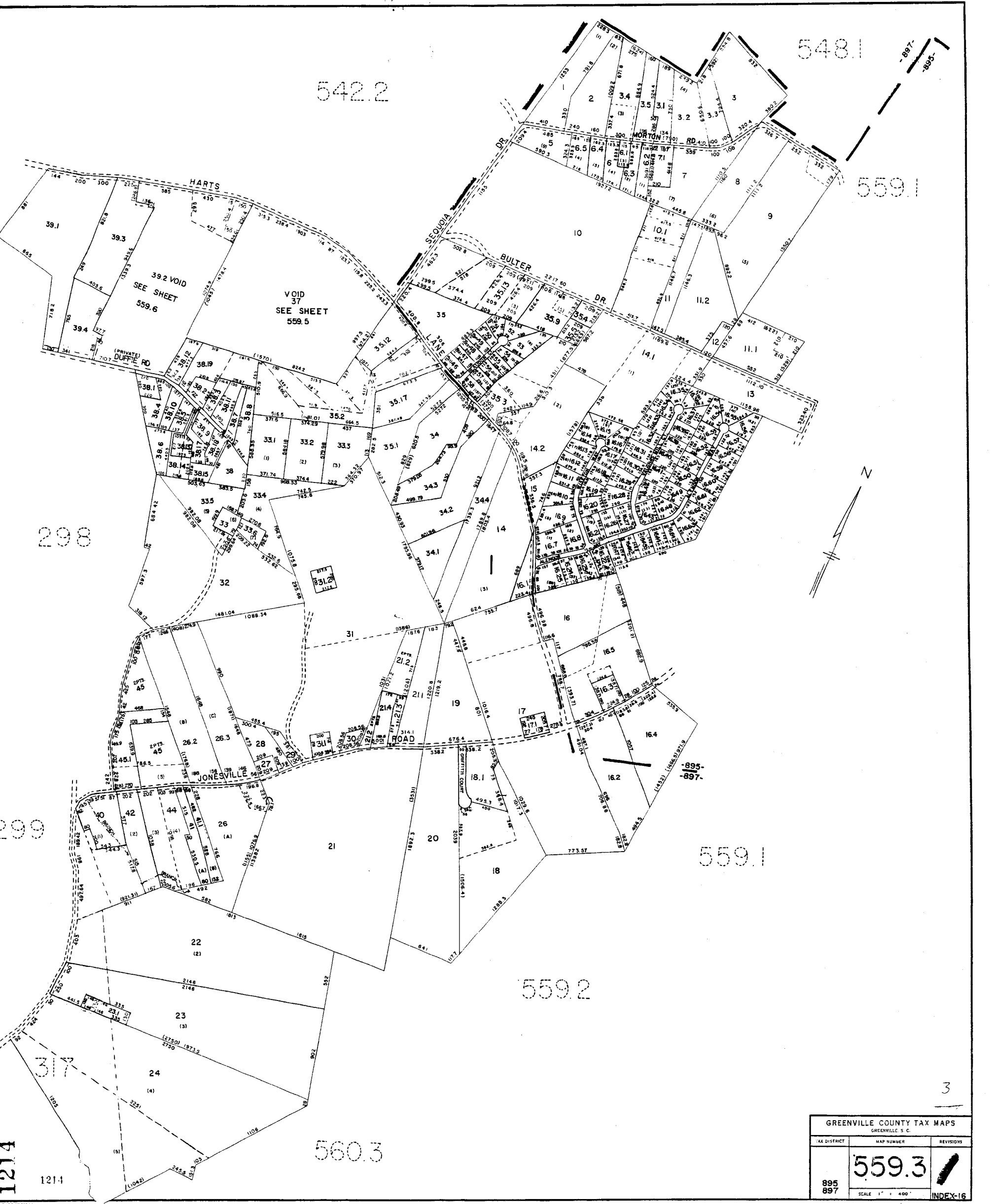
560.4

555.2

554.2



GREENVILLE COUNTY TAX MAPS GREENVILLE, S. C.		
TAX DISTRICT	MAP NUMBER	REVISION
(115) 897 (65) 895	559.2	
SCALE 1" = 400'		



548.1

542.2

559.1

298

299

559.1


559.2

560.3

1214

1214

3

GREENVILLE COUNTY TAX MAPS GREENVILLE, S. C.		
TAX DISTRICT	MAP NUMBER	REVISIONS
895 897	559.3	
SCALE 1" = 400'		INDEX-16

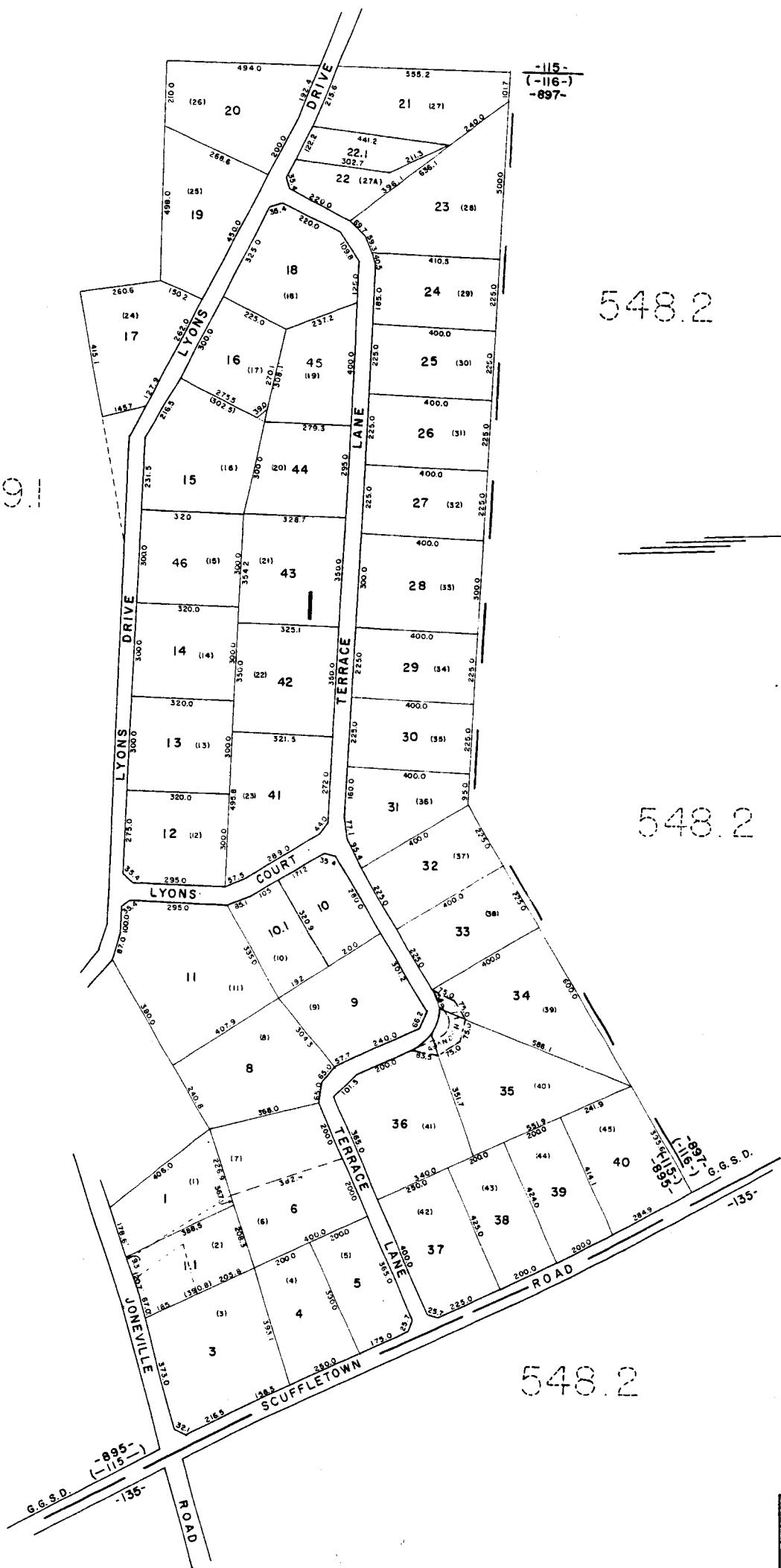
DRAWING NUMBER
559.4
PLAN HOLD CORPORATION - IRVINE, CALIFORNIA
ORDER BY NUMBER 0754

DRAWING NUMBER
1215
PLAN HOLD CORPORATION - IRVINE, CALIFORNIA
ORDER BY NUMBER 0754

DRAWING NUMBER
559.4
PLAN HOLD CORPORATION - IRVINE, CALIFORNIA
ORDER BY NUMBER 0754

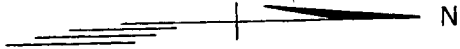
DRAWING NUMBER
559.4
PLAN HOLD CORPORATION - IRVINE, CALIFORNIA
ORDER BY NUMBER 0754

559.1



548.2

548.2

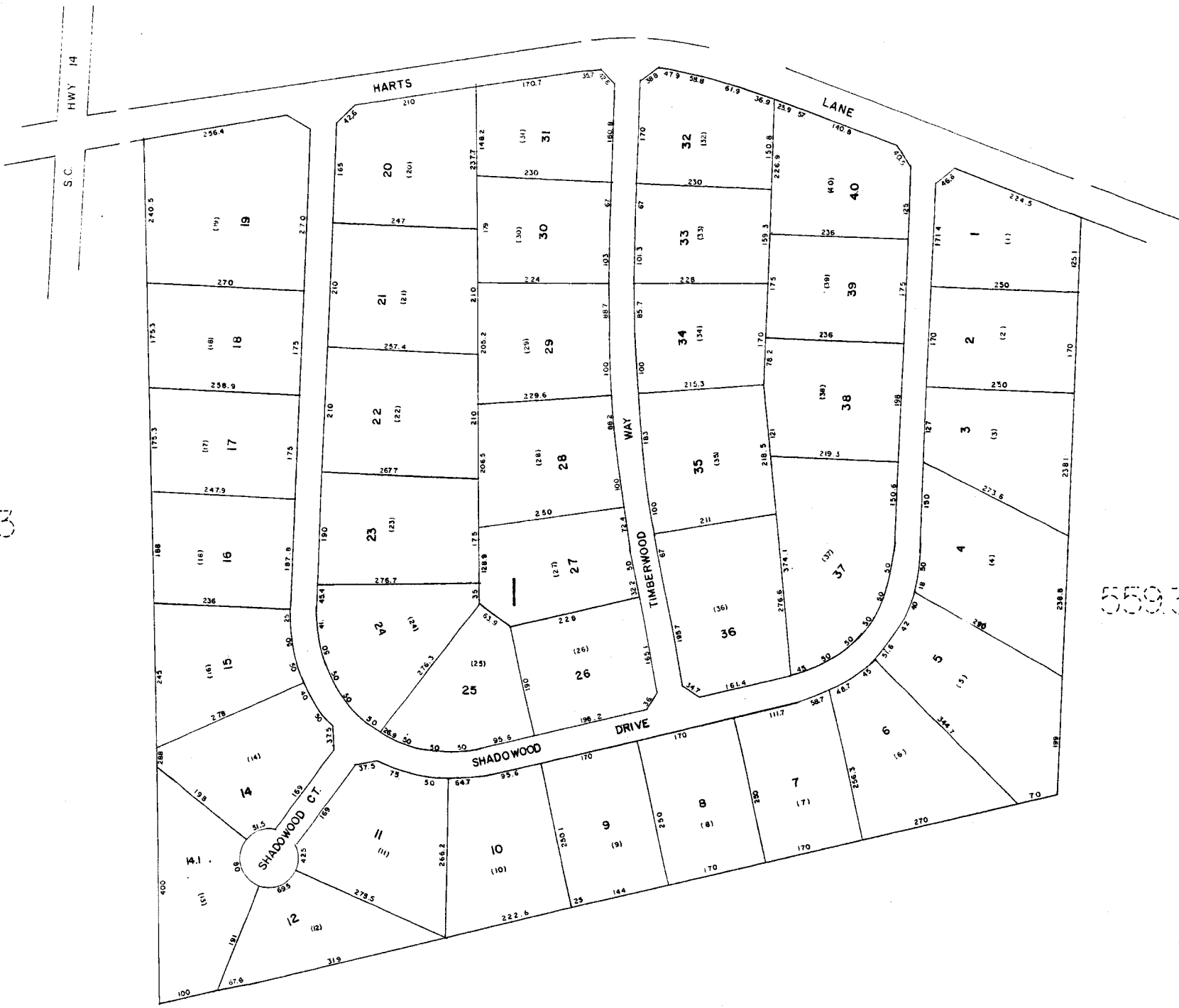


559.1

548.2

GREENVILLE COUNTY TAX MAP		
GREENVILLE, S. C.		
TAX DISTRICT	MAP NUMBER	REVISION
895 (135) (-115-)	559.4	
SCALE 1" = 200'		

5422



559.3

559.3

559.3

1216

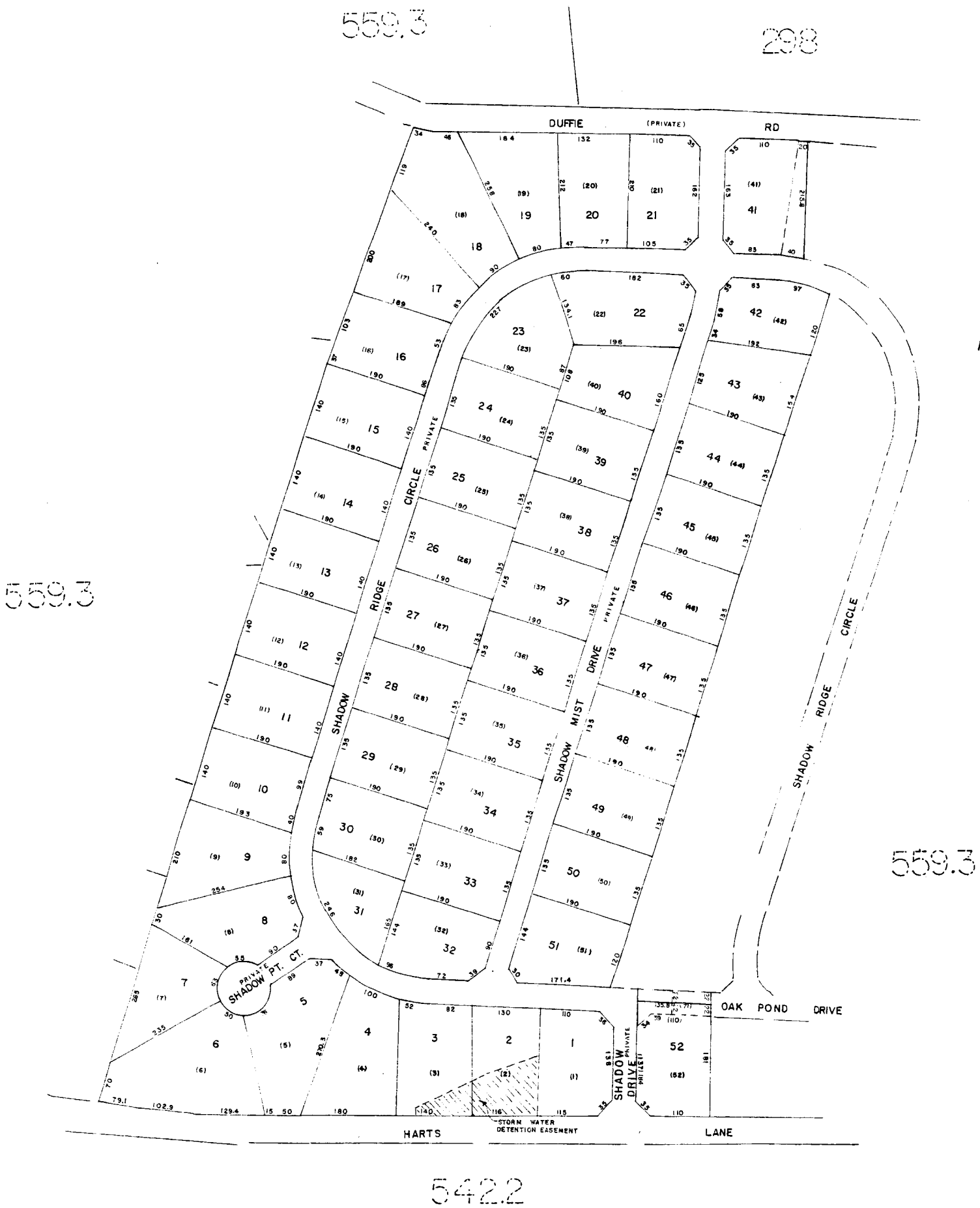
SHADOWOOD SEC. I		
GREENVILLE COUNTY TAX MAPS		
GREENVILLE, S. C.		
TAX DISTRICT	MAP NUMBER	REVISIONS
-897-	559.5	1
SCALE 1" = 100'		INDEX 16

DRAWING NUMBER
559.6

DRAWING NUMBER
 1217

DRAWING NUMBER

DRAWING NUMBER
559.6



SHADOWOOD SEC. 3
 GREENVILLE COUNTY TAX MAPS
 GREENVILLE, S. C.

TAX DISTRICT	MAP NUMBER	REVISION
897	559.6	

1218



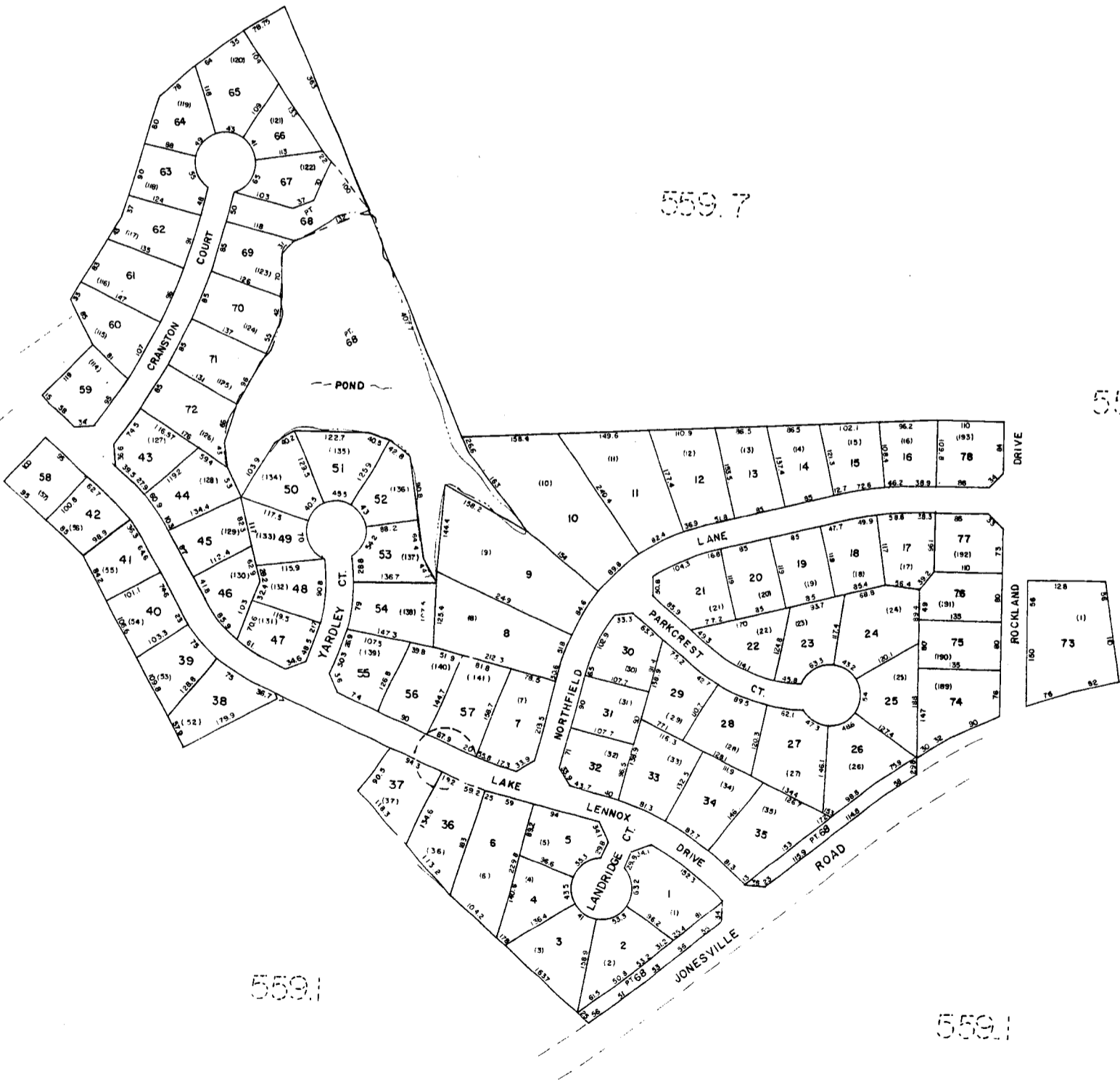
DUNWOODY OAKS GREENVILLE COUNTY TAX MAPS GREENVILLE, S. C.		
TAX DISTRICT	MAP NUMBER	REVISIONS
894	559.7	
SCALE 1" = 100'		(16)

DRAWING NUMBER
559.8
PLAN HOLD CORPORATION - IRVINE, CALIFORNIA
RECORDED BY NUMBER 97548

DRAWING NUMBER
1219
PLAN HOLD CORPORATION - IRVINE, CALIFORNIA
RECORDED BY NUMBER 97548

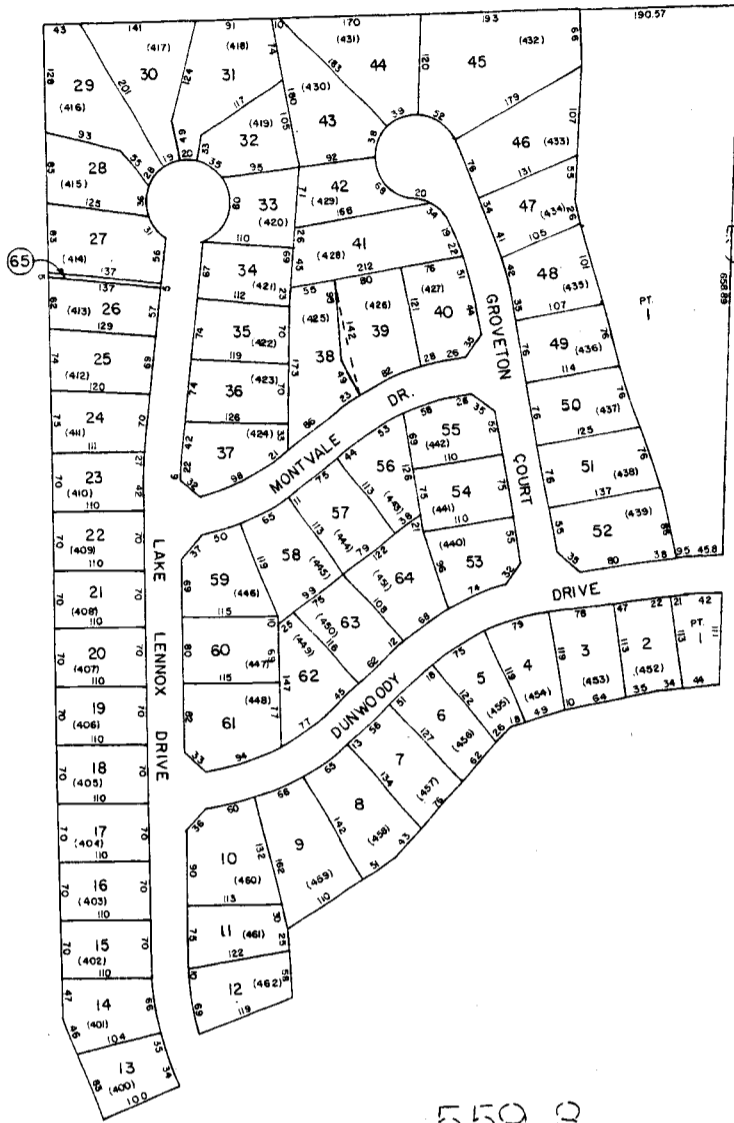
DRAWING NUMBER
559.7
PLAN HOLD CORPORATION - IRVINE, CALIFORNIA
RECORDED BY NUMBER 97548

DRAWING NUMBER
559.8
PLAN HOLD CORPORATION - IRVINE, CALIFORNIA
RECORDED BY NUMBER 97548



GREENVILLE COUNTY TAX MAPS GREENVILLE, S. C.		
MAP NUMBER	REVISIONS	
-894-	559.8	

559.1



559.1

559.1

559.8

1220 1220

DUNWOODY OAKS PH. 4		
GREENVILLE COUNTY TAX MAPS		
GREENVILLE, S. C.		
TAX DISTRICT	MAP NUMBER	REVISIONS
(-895-) -894-	559.9	
SCALE 1" = 100'		INDEX-16

DRAWING NUMBER
560.1
PLAN HOLD CORPORATION - IRVINE, CALIFORNIA
WORKSHEET NUMBER 0754A

DRAWING NUMBER
1221
PLAN HOLD CORPORATION - IRVINE, CALIFORNIA
WORKSHEET NUMBER 0754A

DRAWING NUMBER
560.1
PLAN HOLD CORPORATION - IRVINE, CALIFORNIA
WORKSHEET NUMBER 0754A

DRAWING NUMBER
560.1
PLAN HOLD CORPORATION - IRVINE, CALIFORNIA
WORKSHEET NUMBER 0754A

1221



560.3

560.3

560.3

560.3

560.3

560.3

GREENVILLE COUNTY TAX MAPS		
GREENVILLE, S. C.		
TAX DISTRICT	MAP NUMBER	REVISIONS
897	560.1	/



560.4



560.4

560.4

1222

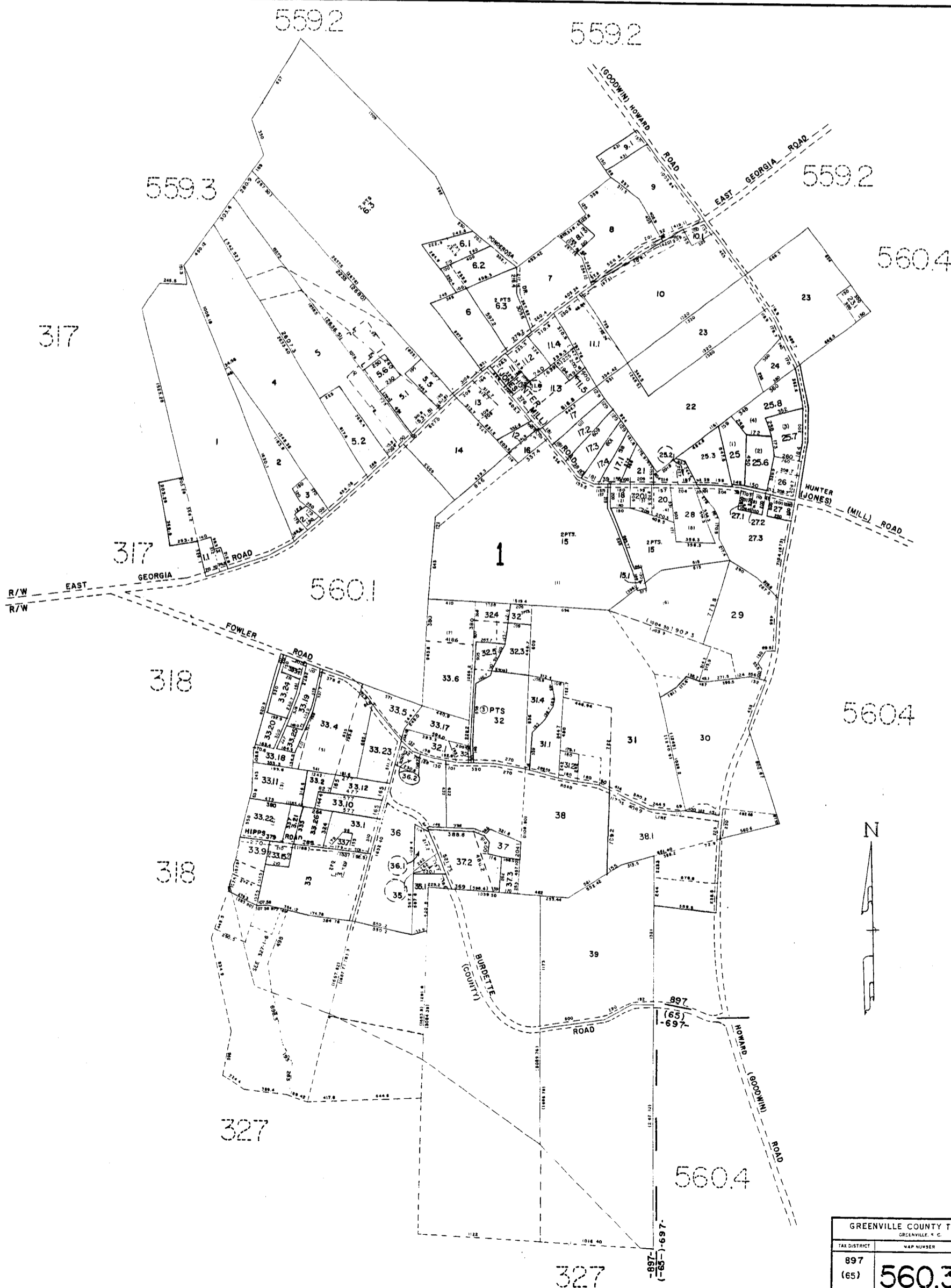
GREENVILLE COUNTY TAX MAPS		
GREENVILLE, S. C.		
TAX DISTRICT	MAP NUMBER	REVISIONS
697	560.2	
SCALE 1" = 100'		

DRAWING NUMBER
560.3
PLAN HOLD CORPORATION - IRVINE, CALIFORNIA
ORDER BY NUMBER 07548

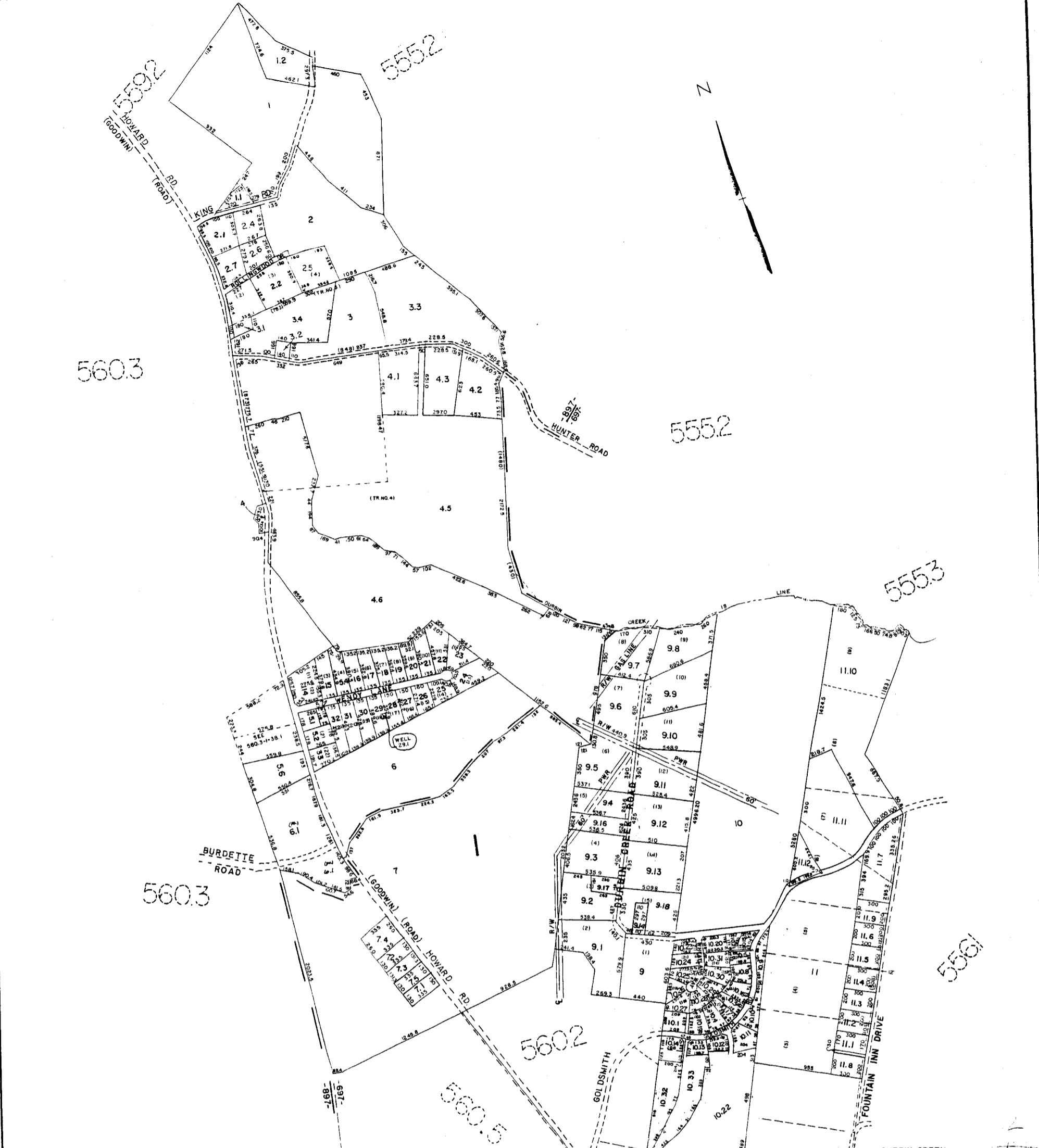
DRAWING NUMBER
1223

DRAWING NUMBER

DRAWING NUMBER
560.3
PLAN HOLD CORPORATION - IRVINE, CALIFORNIA
ORDER BY NUMBER 07548



GREENVILLE COUNTY TAX MAPS GREENVILLE, N. C.		
TAX DISTRICT	MAP NUMBER	REVISIONS
897 (65)	560.3	



1224

DURBIN CREEK		
GREENVILLE COUNTY TAX MAPS		
GREENVILLE, S.C.		
TAX DISTRICT	MAP NUMBER	REVISIONS
697 897	560.4	-
SCALE 1"=400'		INDEX-18

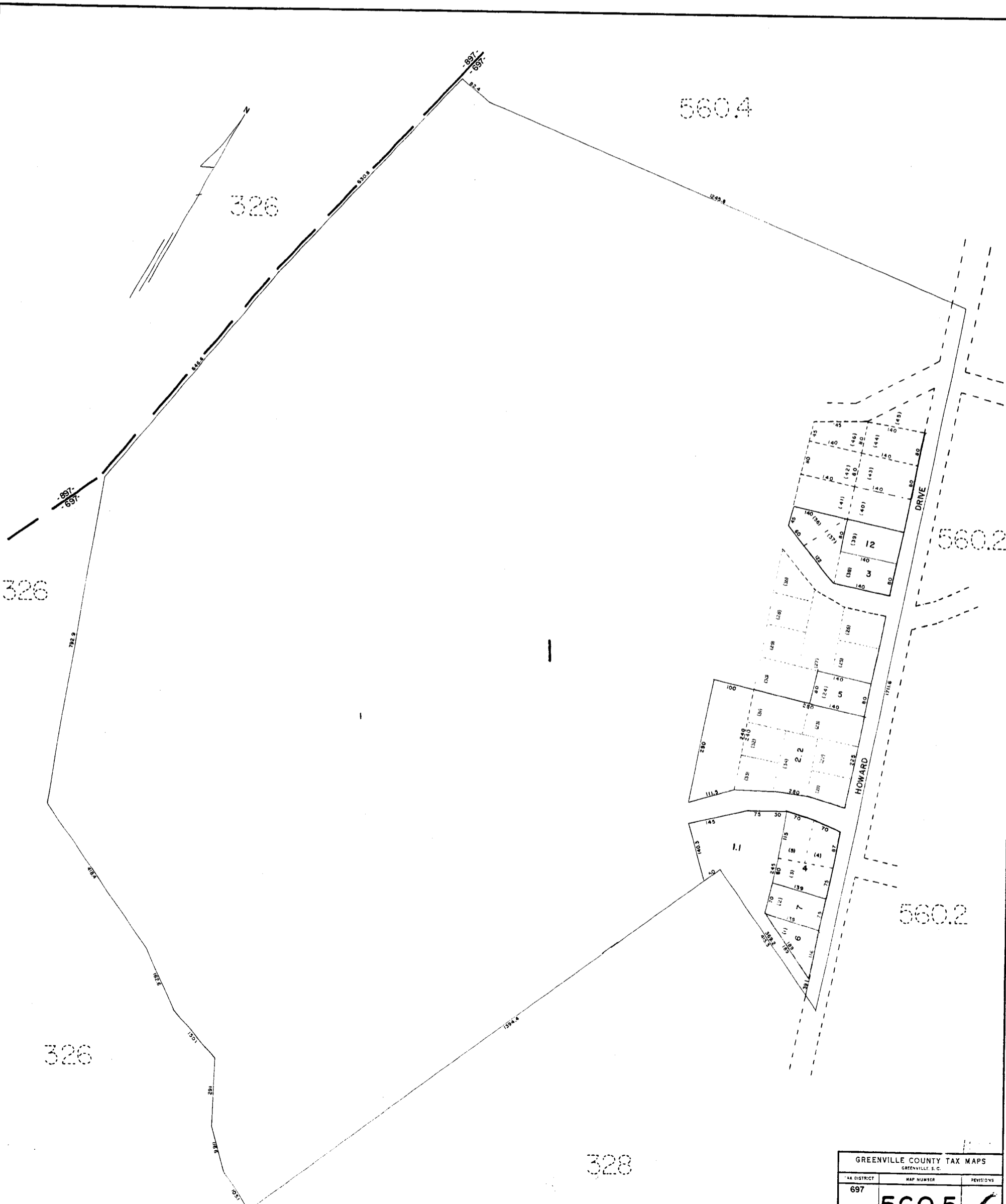
DRAWING NUMBER
560.5
PLAN HOLD CORPORATION - IRVINE, CALIFORNIA
ORDER BY NUMBER 154P

DRAWING NUMBER

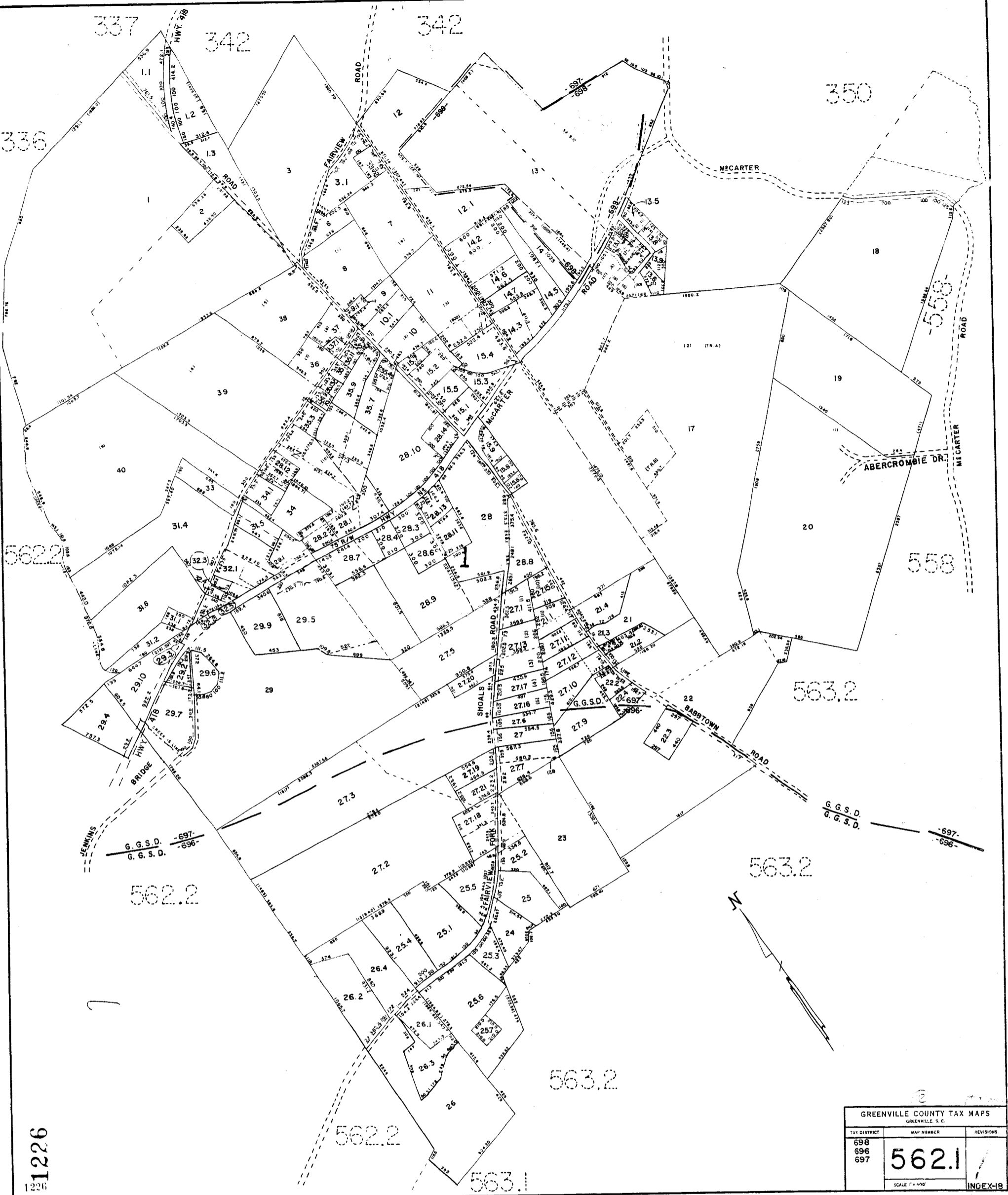
1225

DRAWING NUMBER

DRAWING NUMBER
560.5
PLAN HOLD CORPORATION - IRVINE, CALIFORNIA
ORDER BY NUMBER 154P



GREENVILLE COUNTY TAX MAPS		
GREENVILLE, S. C.		
TRACT DISTRICT	MAP NUMBER	REVISIONS
697	560.5	



1226
1226

GREENVILLE COUNTY TAX MAPS GREENVILLE, S. C.		
TAX DISTRICT	MAP NUMBER	REVISIONS
698 696 697	562.1	1
SCALE 1" = 400'		INDEX-18

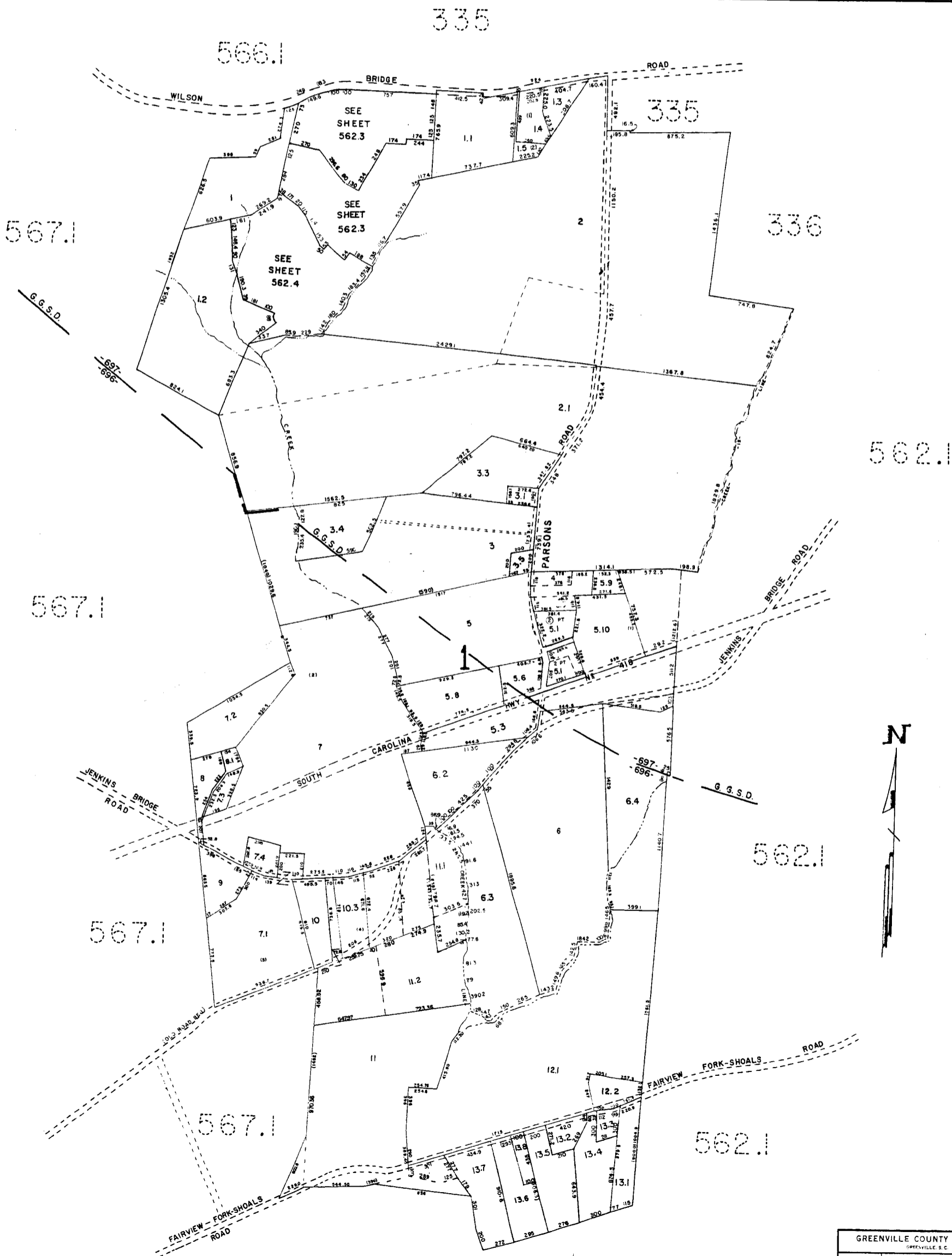
DRAWING NUMBER
562.2
PLAN HOLD CORPORATION - IRVINE, CALIFORNIA
REORDER BY NUMBER 07148

DRAWING NUMBER
1227
PLAN HOLD CORPORATION - IRVINE, CALIFORNIA
REORDER BY NUMBER 07148

DRAWING NUMBER
562.2
PLAN HOLD CORPORATION - IRVINE, CALIFORNIA
REORDER BY NUMBER 07148

DRAWING NUMBER
562.2
PLAN HOLD CORPORATION - IRVINE, CALIFORNIA
REORDER BY NUMBER 07148

1227

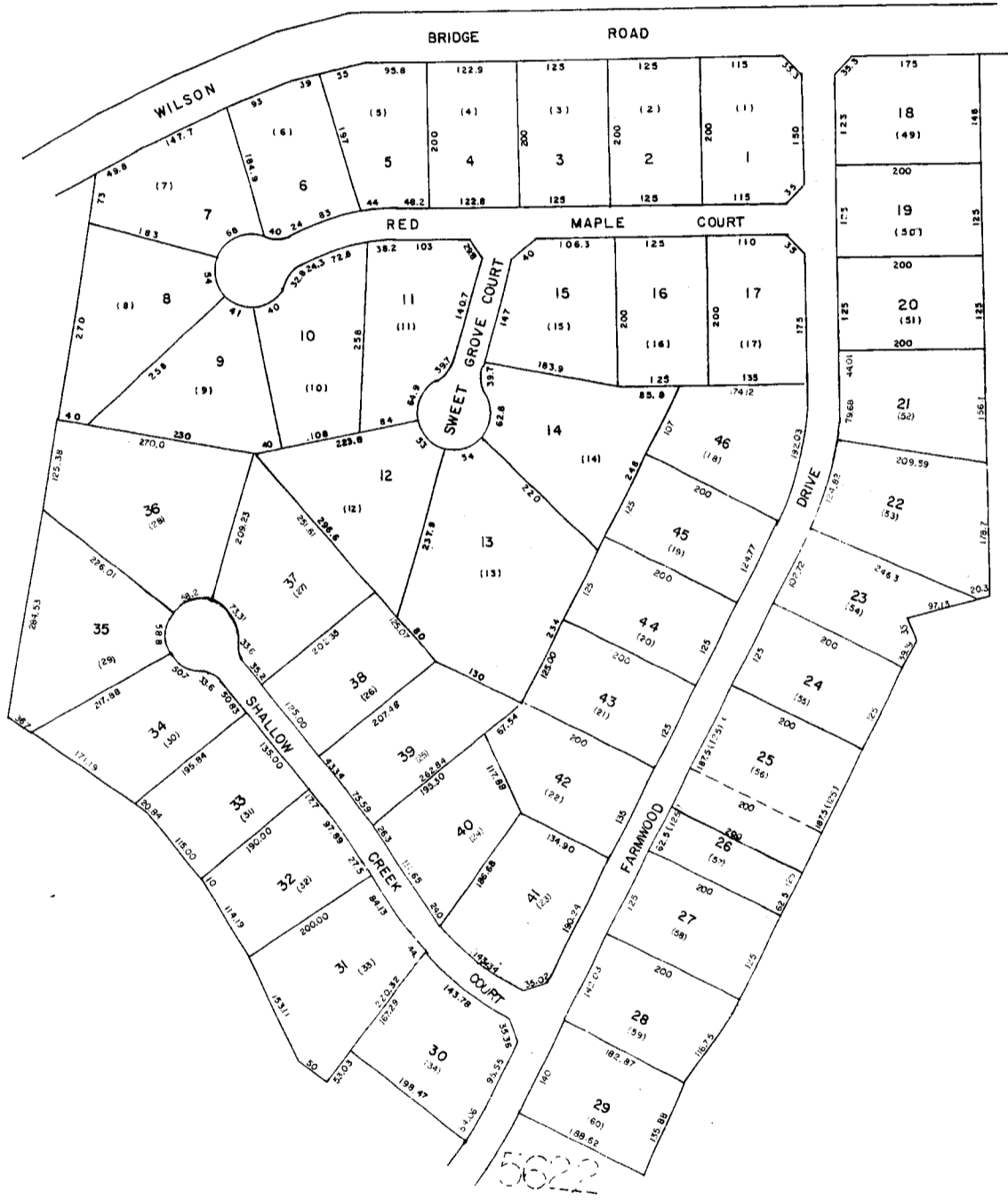


GREENVILLE COUNTY TAX MAPS GREENVILLE, S.C.		
TAX DISTRICT	MAP NUMBER	REVISIONS
-696- -697-	562.2 /	

2

335

566.1



562.2

WOODGREEN PH-1		
GREENVILLE COUNTY TAX MAPS		
GREENVILLE, S. C.		
TAX DISTRICT	MAP NUMBER	REVISIONS
	562.3	
-697- 1" = 100' INDEX-18		

1228

DRAWING NUMBER
562.4
PLAN HOLD CORPORATION - IRVINE, CALIFORNIA
REORDER BY NUMBER 07548

DRAWING NUMBER

PLAN HOLD CORPORATION - IRVINE, CALIFORNIA
REORDER BY NUMBER 07548

1229

DRAWING NUMBER

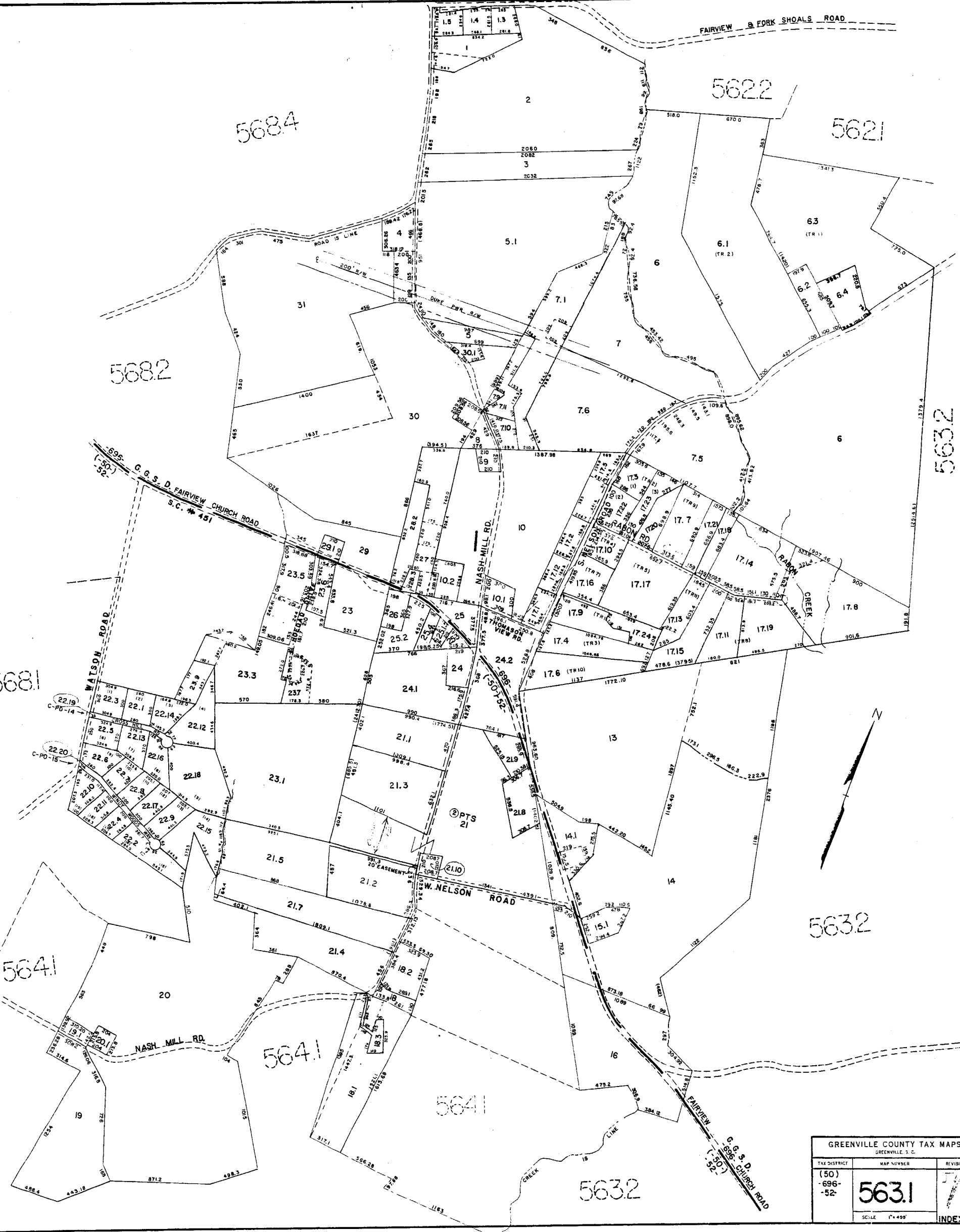
PLAN HOLD CORPORATION - IRVINE, CALIFORNIA
REORDER BY NUMBER 07548

DRAWING NUMBER
562.4
PLAN HOLD CORPORATION - IRVINE, CALIFORNIA
REORDER BY NUMBER 07548



WOODGREEN PH 3		
GREENVILLE COUNTY TAX MAPS		
GREENVILLE, S. C.		
TAX DISTRICT	MAP NUMBER	REVISION
	562.4	

1230
12311



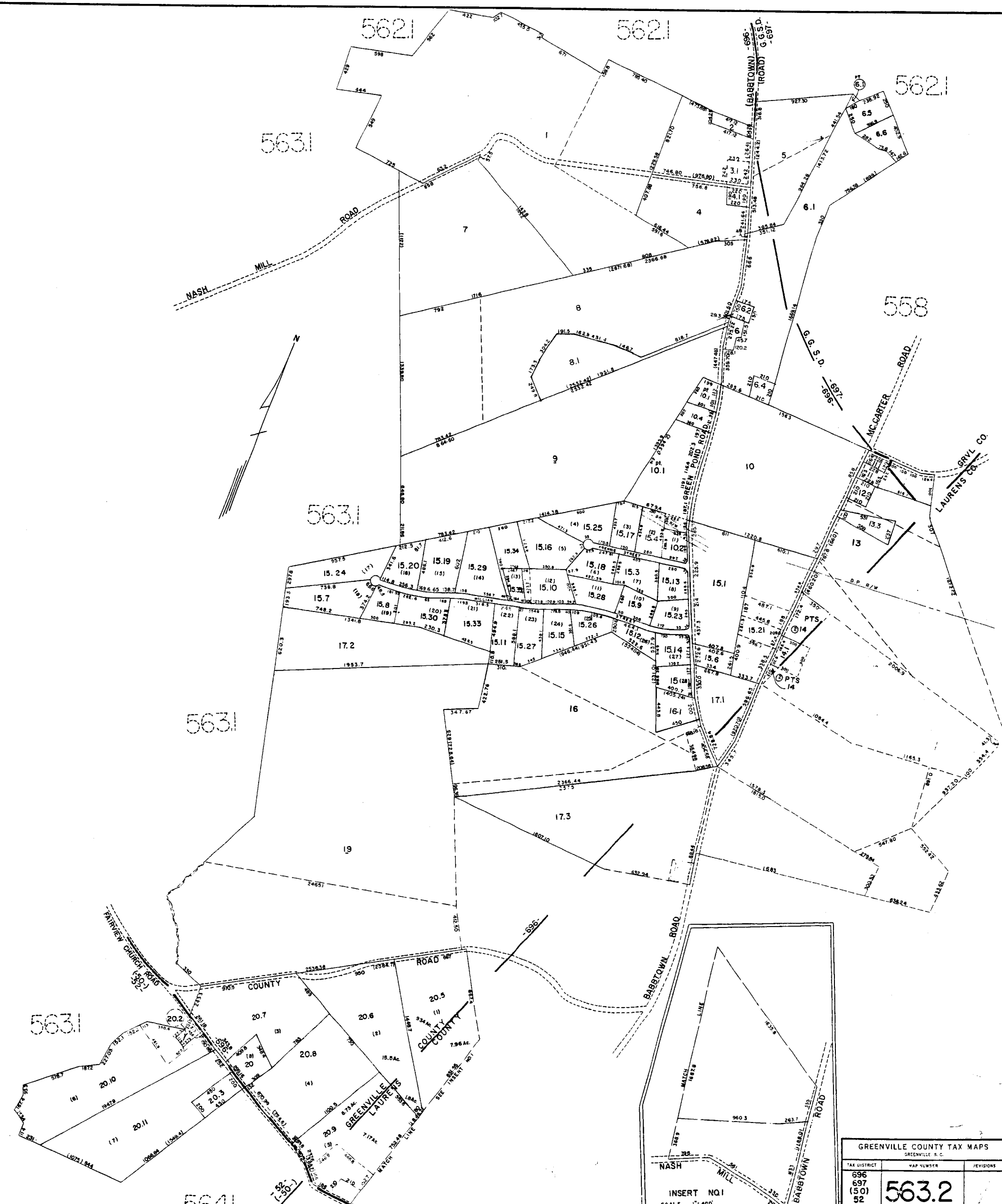
GREENVILLE COUNTY TAX MAPS		
GREENVILLE, S. C.		
TAX DISTRICT	MAP NUMBER	REVISION
(50) -696- -52-	563.1	7
SCALE 1" = 400'		INDEX-23

DRAWING NUMBER
563.2
PLAN HOLD CORPORATION - IRVINE, CALIFORNIA
REORDER BY NUMBER 0754P

DRAWING NUMBER
1231
PLAN HOLD CORPORATION - IRVINE, CALIFORNIA
REORDER BY NUMBER 0754P

DRAWING NUMBER
563.2
PLAN HOLD CORPORATION - IRVINE, CALIFORNIA
REORDER BY NUMBER 0754P

DRAWING NUMBER
563.2
PLAN HOLD CORPORATION - IRVINE, CALIFORNIA
REORDER BY NUMBER 0754P

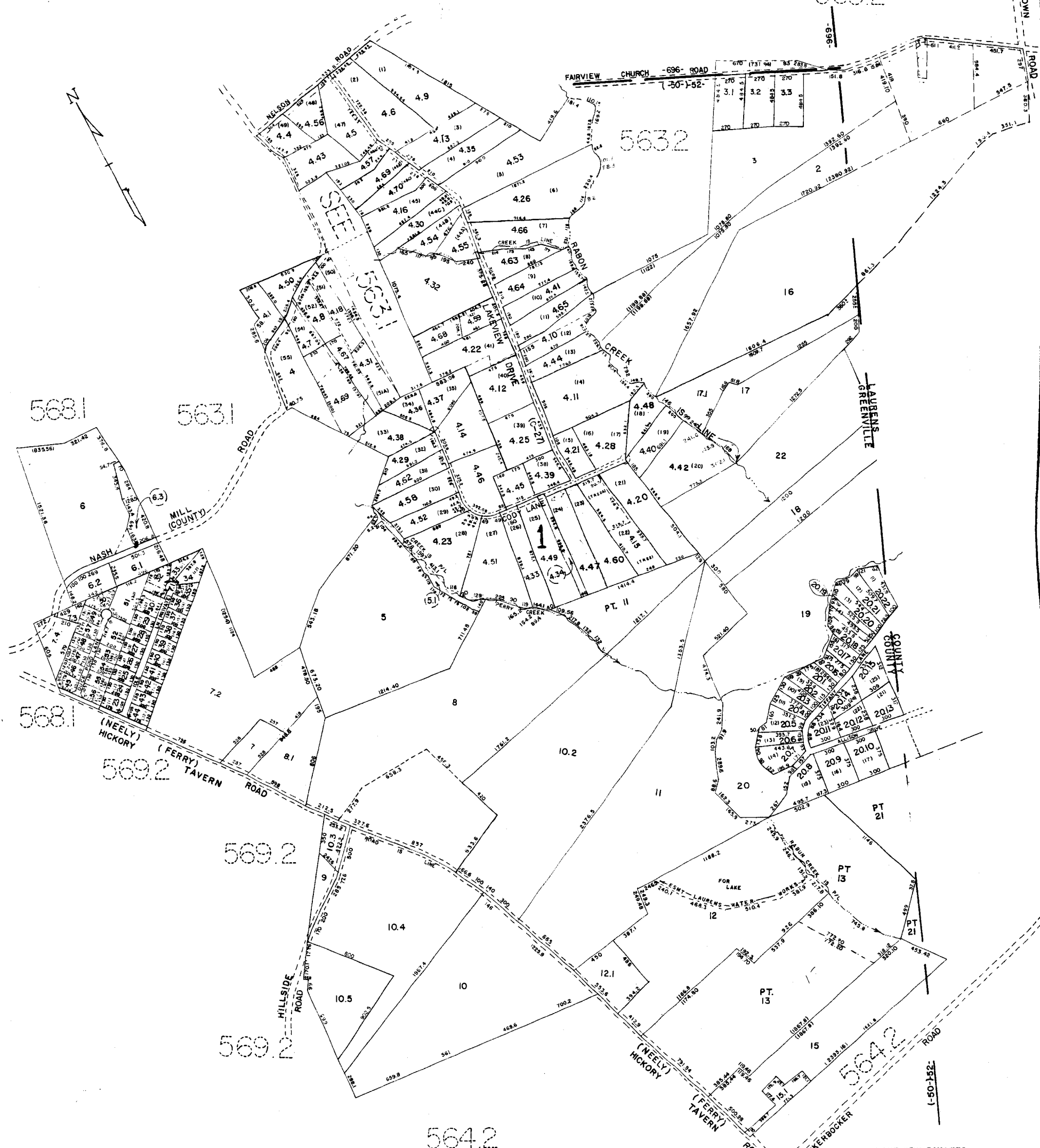



GREENVILLE COUNTY TAX MAPS GREENVILLE, S. C.		
TAX DISTRICT	MAP NUMBER	REVISIONS
696	563.2	
697		
(50)		
52		

563.2

BABBOTOWN ROAD

FAIRVIEW CHURCH - 696- ROAD
(-50-)-52-



568.1

563.1

568.1

569.2

569.2

569.2

564.2

564.2

LAKEVIEW ESTATES		
GREENVILLE COUNTY TAX MAPS		
GREENVILLE, S. C.		
TAX DISTRICT	MAP NUMBER	REVISIONS
(-50-) 696 52	564.1	
SCALE 1" = 400'		INDEX-23

1232

1232

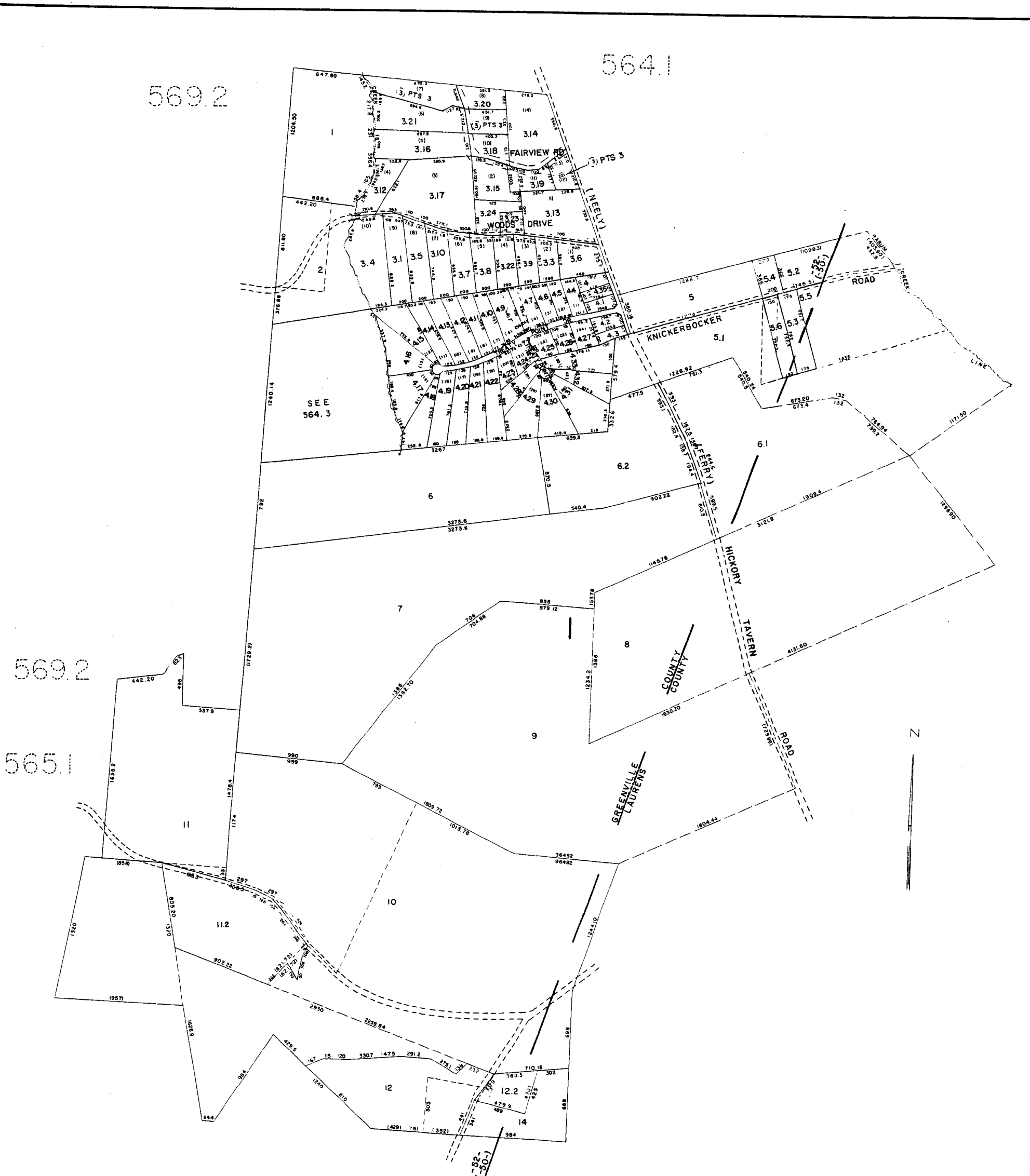
1232

DRAWING NUMBER
564.2
PLAN HOLD CORPORATION - IRVINE, CALIFORNIA
REORDER BY NUMBER 0754P

DRAWING NUMBER
1233
PLAN HOLD CORPORATION - IRVINE, CALIFORNIA
REORDER BY NUMBER 0754P

DRAWING NUMBER
564.2
PLAN HOLD CORPORATION - IRVINE, CALIFORNIA
REORDER BY NUMBER 0754P

DRAWING NUMBER
564.2
PLAN HOLD CORPORATION - IRVINE, CALIFORNIA
REORDER BY NUMBER 0754P



569.2

564.1

569.2

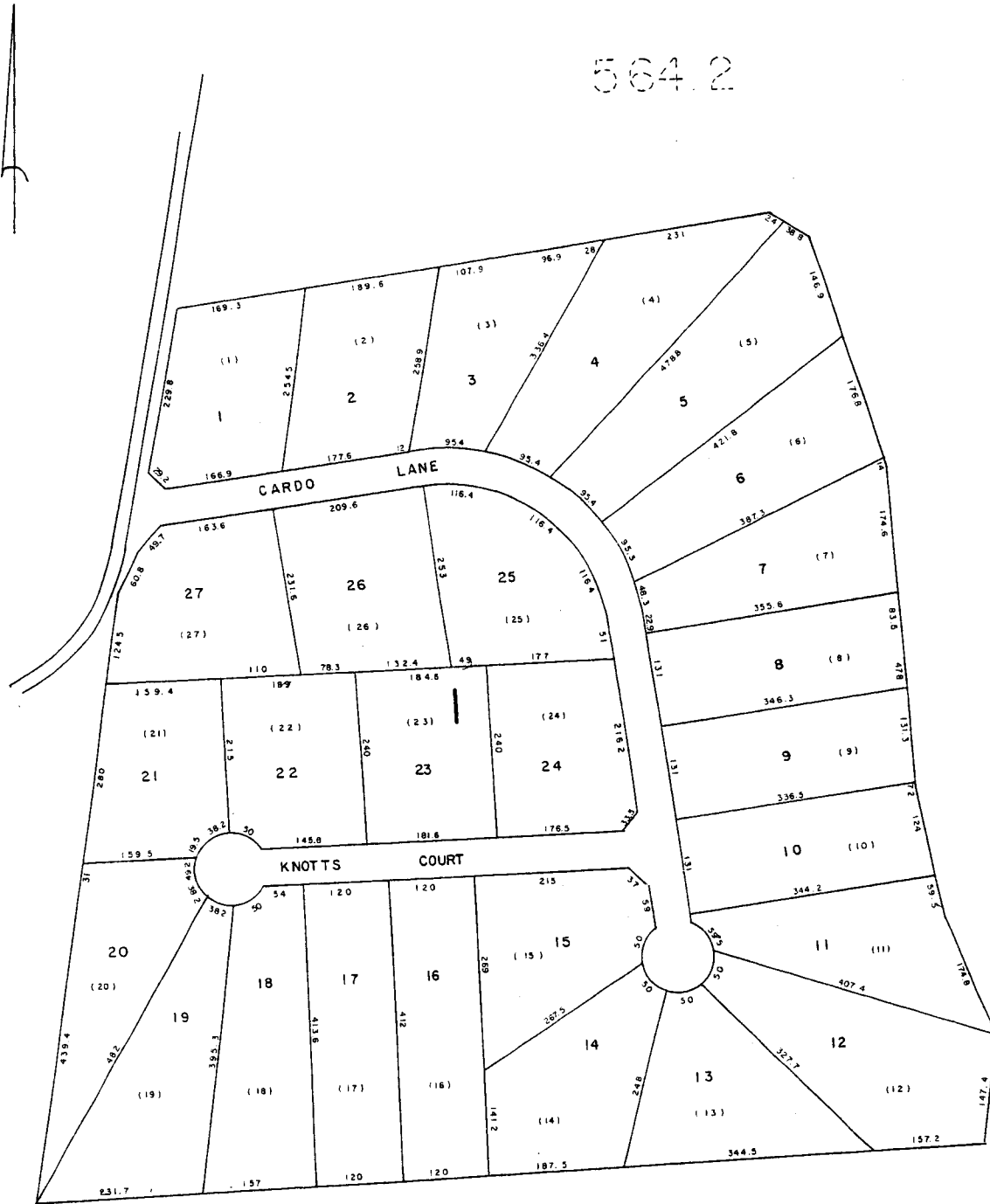
565.1

565.1

GREENVILLE COUNTY TAX MAPS		
GREENVILLE, S.C.		
TAX DISTRICT	MAP NUMBER	REVISIONS
(-50-)	52	
	564.2	

564.2

569.2



564.2

564.2

1234

CARDO ACRES		
GREENVILLE COUNTY TAX MAPS		
GREENVILLE, S. C.		
TAX DISTRICT	MAP NUMBER	REVISIONS
	564.3	
	SCALE 1" = 100'	INDEX-23

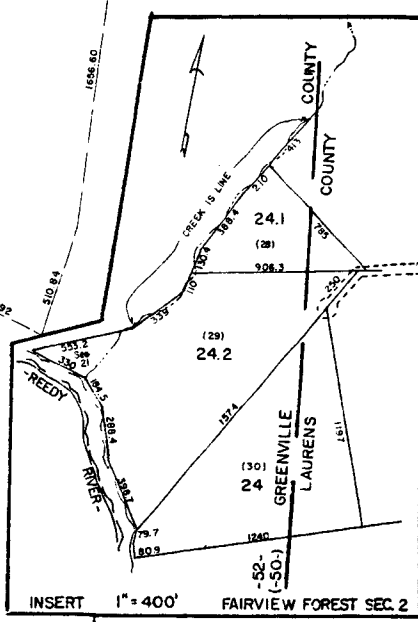
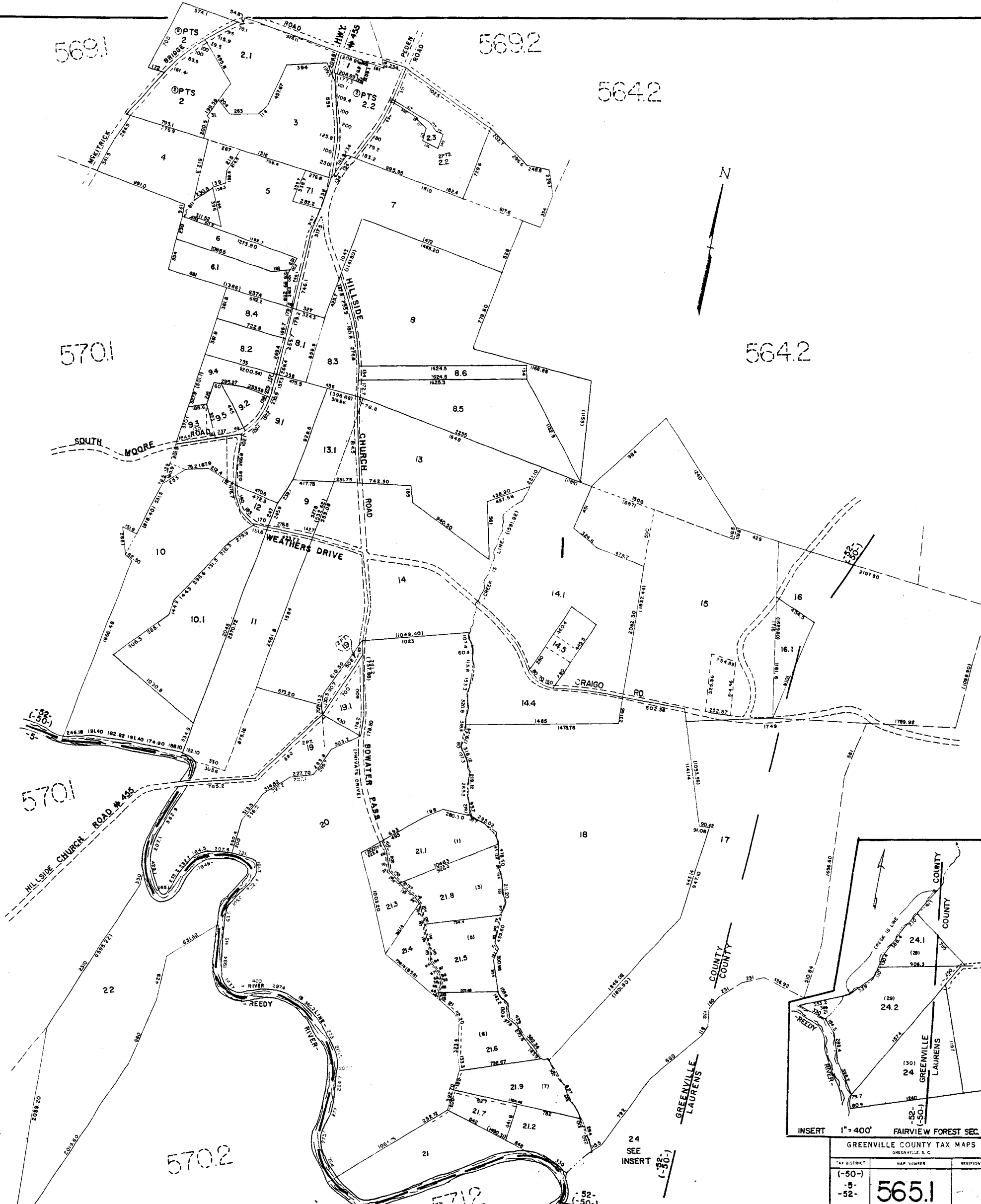
- 52 -

DRAWING NUMBER
565.1
PLAN HOLD CORPORATION - IRVINE, CALIFORNIA
WORKED BY NUMBER 0146

DRAWING NUMBER
1235

DRAWING NUMBER

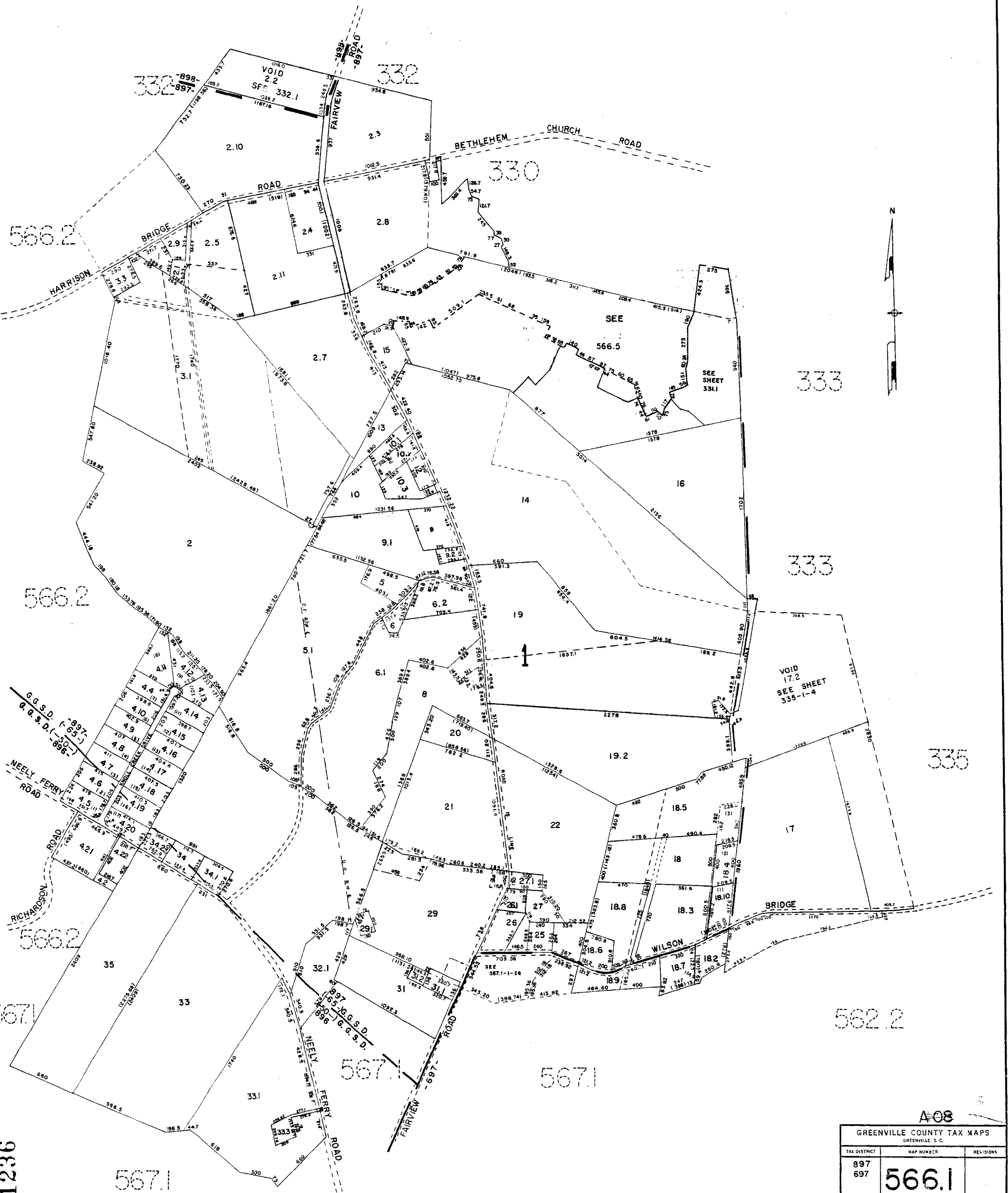
DRAWING NUMBER
565.1
PLAN HOLD CORPORATION - IRVINE, CALIFORNIA
WORKED BY NUMBER 0146



INSERT 1" = 400' FAIRVIEW FOREST SEC. 2
GREENVILLE COUNTY TAX MAPS
GREENVILLE, S. C.

TAX DISTRICT	MAP NUMBER	REVISIONS
(-50-)		
-5-		
-52-	565.1	

24
SEE
INSERT
(-52-)
(-50-)



A-08

GREENVILLE COUNTY TAX MAPS GREENVILLE, S. C.		
TAX DISTRICT	MAP NUMBER	REVISIONS
897	566.1	
697		
896	SCALE 1" = 400'	INDEX-18

1236
1236

567.1

562.2

567.1

567.1

566.2

566.2

566.2

335

333

333

330

332

332-898-897

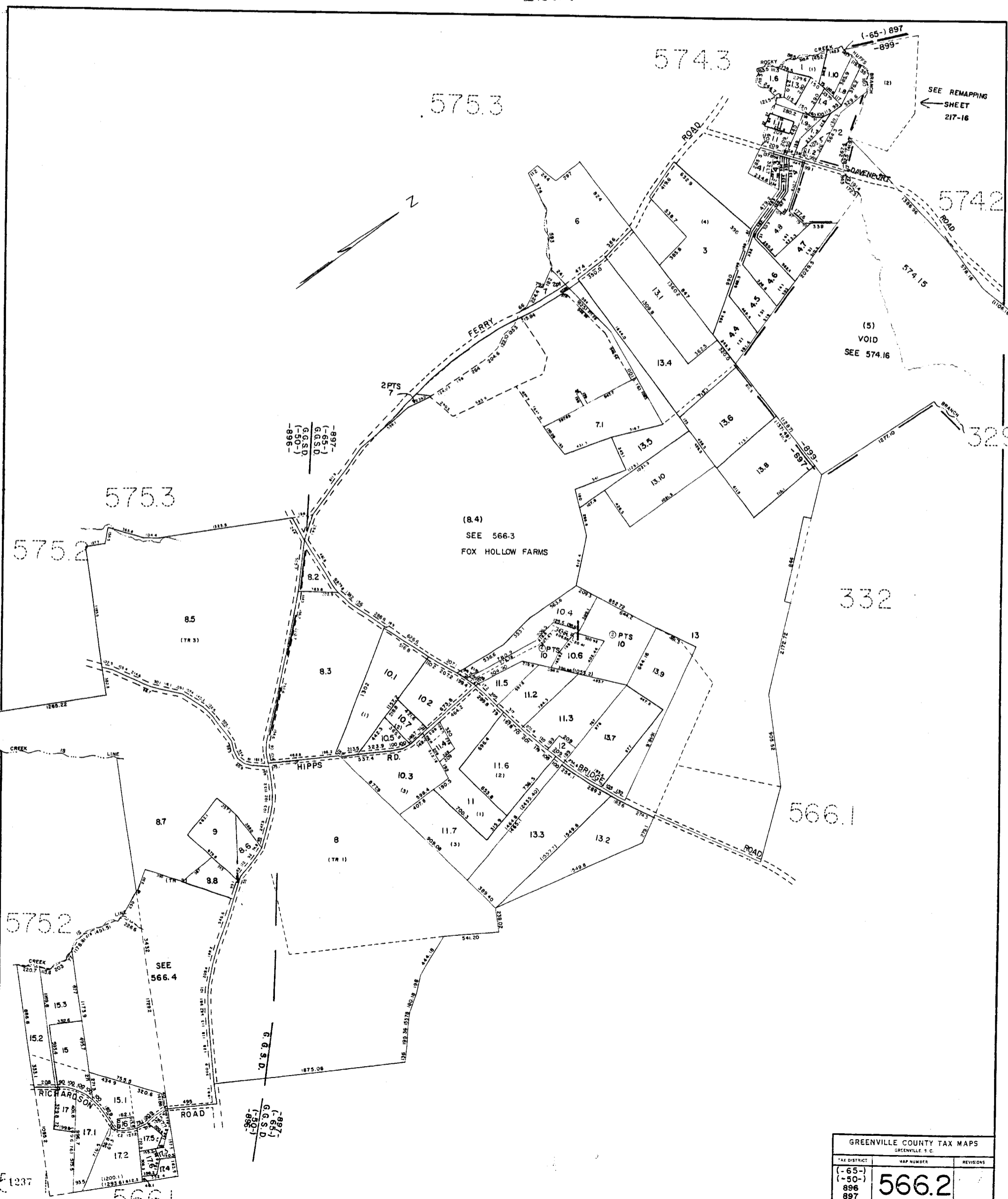
DRAWING NUMBER
566.2
PLAN HOLD CORPORATION - IRVINE, CALIFORNIA
REORDER BY NUMBER 07549

DRAWING NUMBER

1237

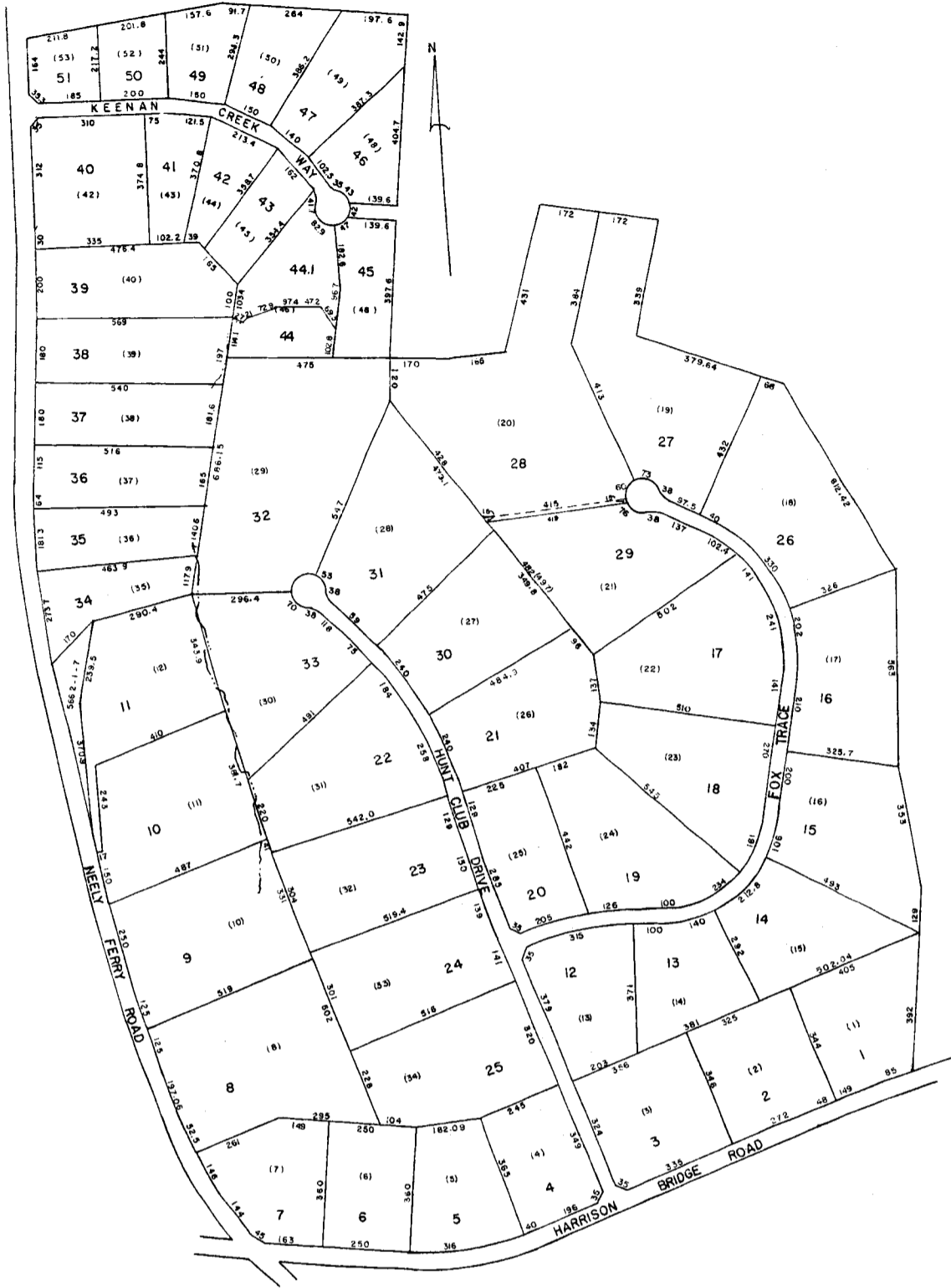
DRAWING NUMBER

DRAWING NUMBER
566.2
PLAN HOLD CORPORATION - IRVINE, CALIFORNIA
REORDER BY NUMBER 07549



GREENVILLE COUNTY TAX MAPS GREENVILLE, S. C.		
TAX DISTRICT	MAP NUMBER	REVISIONS
(-65-)	566.2	
(-50-)		
896		
897		

566.2



566.2

566.2

575.3

1238

FOX HOLLOW FARMS		
GREENVILLE COUNTY TAX MAPS		
GREENVILLE, S. C.		
TAX DISTRICT	MAP NUMBER	REVISIONS
-897-	566.3	✓
(-899-)	SCALE 1" = 200'	INDEX (18)

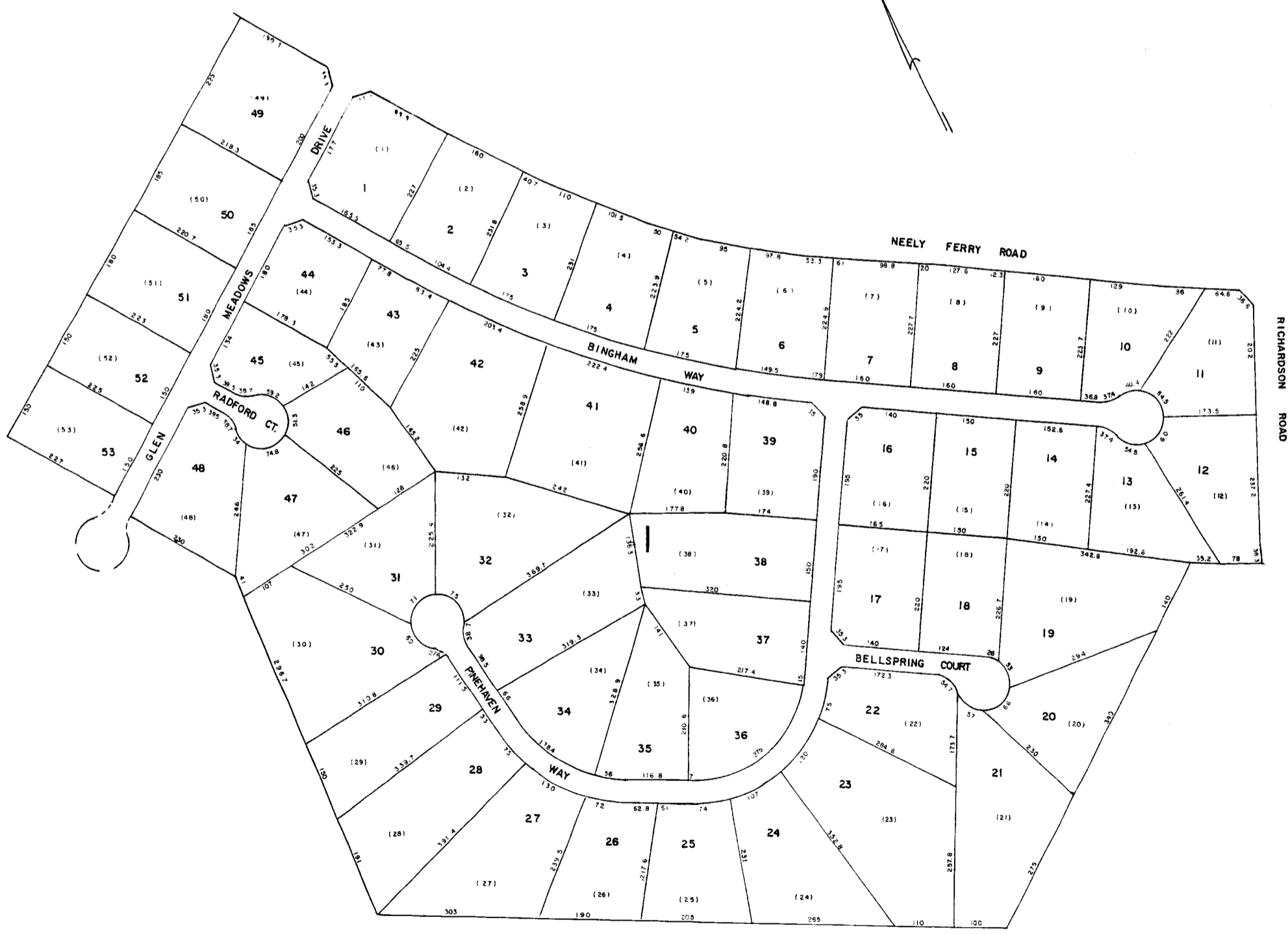
DRAWING NUMBER
566.4
PLAN HOLD CORPORATION - IRVINE, CALIFORNIA
REORDER NUMBER 07548

DRAWING NUMBER

1239

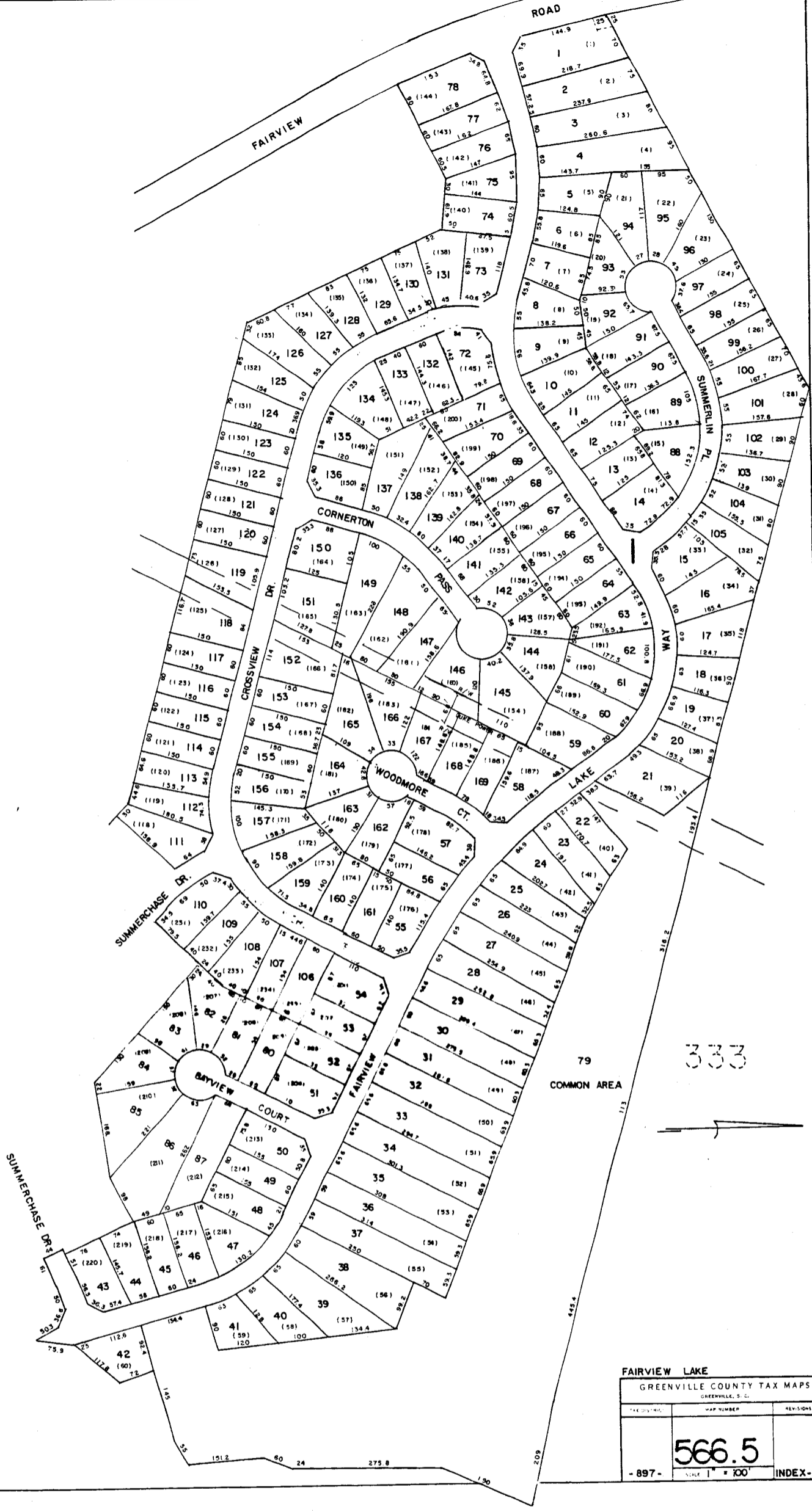
DRAWING NUMBER

DRAWING NUMBER
566.4
PLAN HOLD CORPORATION - IRVINE, CALIFORNIA
REORDER NUMBER 07548



GLEN MEADOWS PH-1, SHEET 1&2
GREENVILLE COUNTY TAX MAPS
GREENVILLE, S.C.

TAX DISTRICT	MAP NUMBER	REVISIONS
	566.4	
- 896 -	1" = 100'	INDEX-18



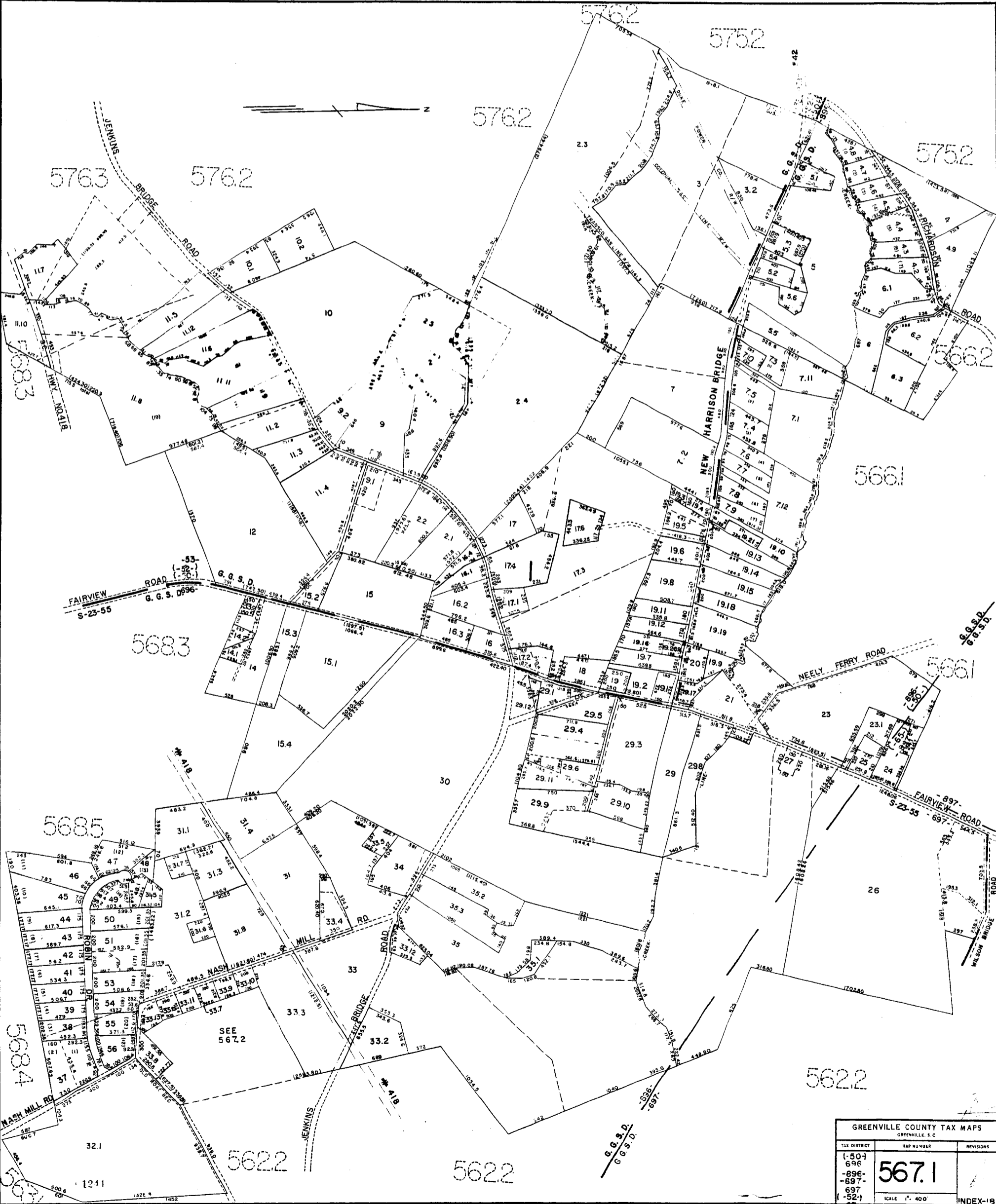
FAIRVIEW LAKE		
GREENVILLE COUNTY TAX MAPS		
TAX DISTRICT	MAP NUMBER	REVISION
	566.5	
- 897 -	SCALE 1" = 100'	INDEX-11

DRAWING NUMBER
567.1

DRAWING NUMBER
1241

DRAWING NUMBER

DRAWING NUMBER
567.1



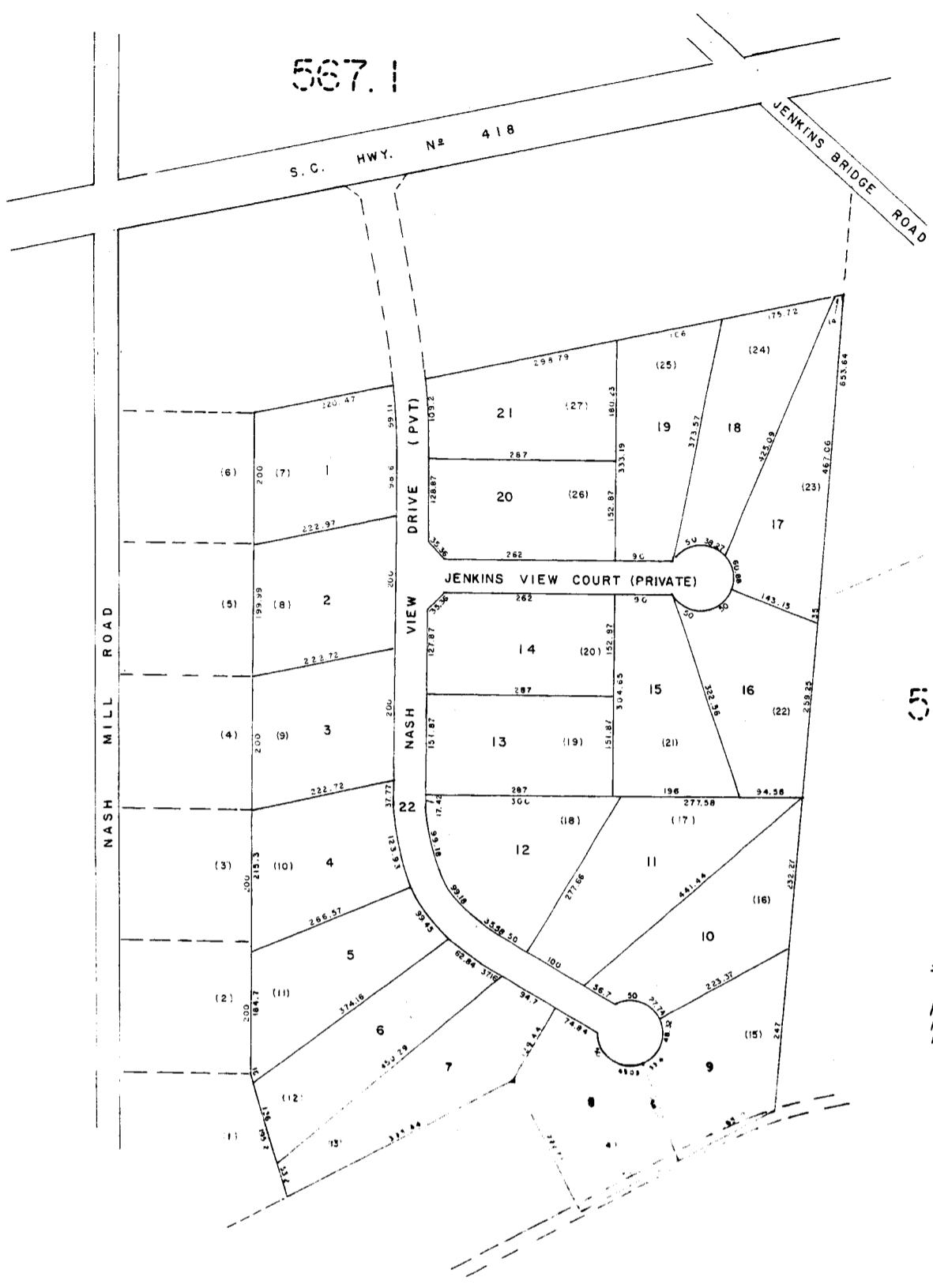
GREENVILLE COUNTY TAX MAPS GREENVILLE, S.C.		
TAX DISTRICT	MAP NUMBER	REVISIONS
1-50+	567.1	
696		
-896-		
-697-		
697		
(-52)	SCALE 1" = 400'	INDEX-19

567.1

567.1

562.2

567.1



GREENVILLE COUNTY TAX MAPS		
GREENVILLE, S. C.		
TAX YEAR	MAP NUMBER	REVISIONS
596-	567.2	
1" = 100'		

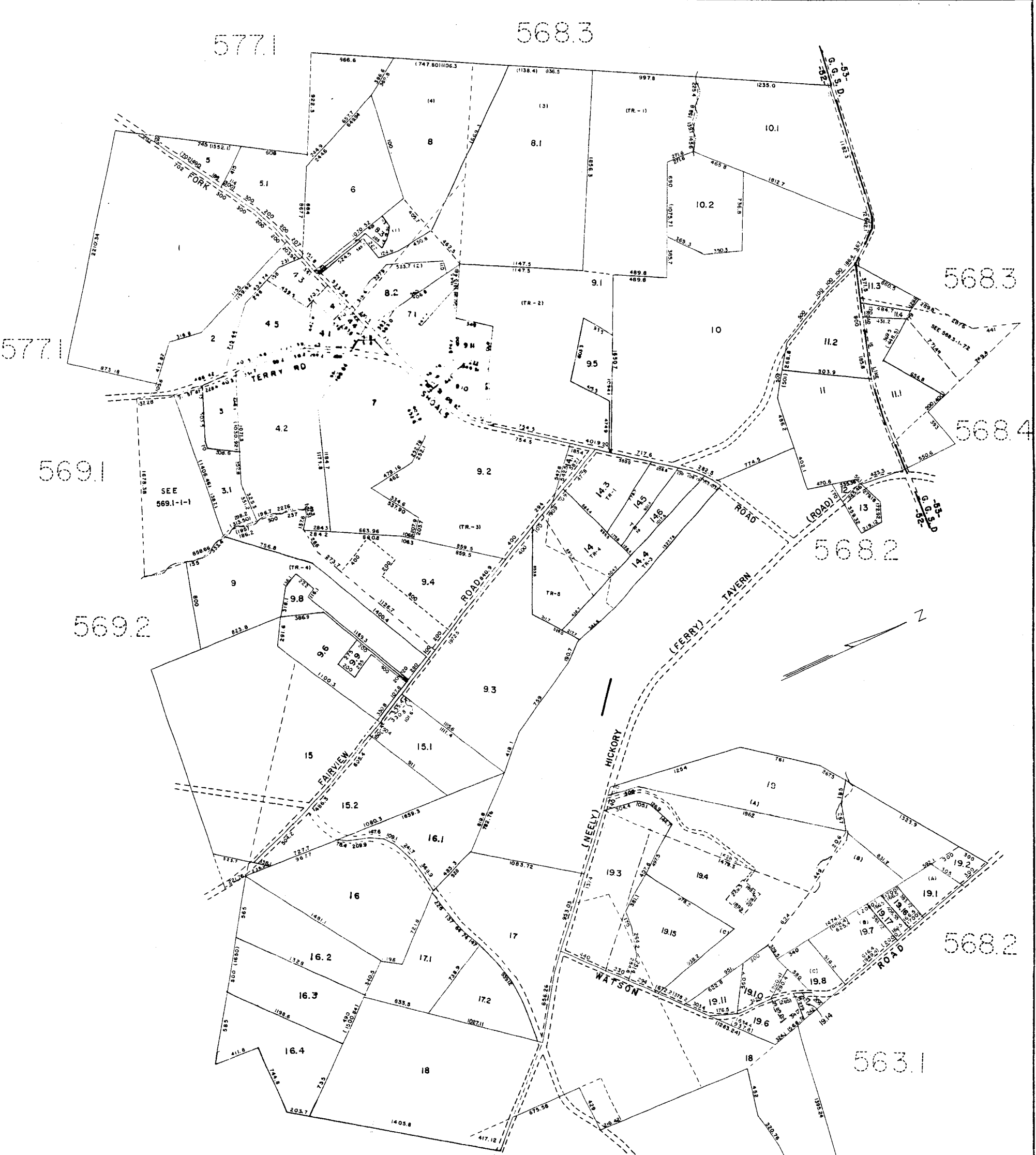
1242

DRAWING NUMBER
568.1
PLAN HOLD CORPORATION - IRVINE, CALIFORNIA
REORDER BY NUMBER 0754R

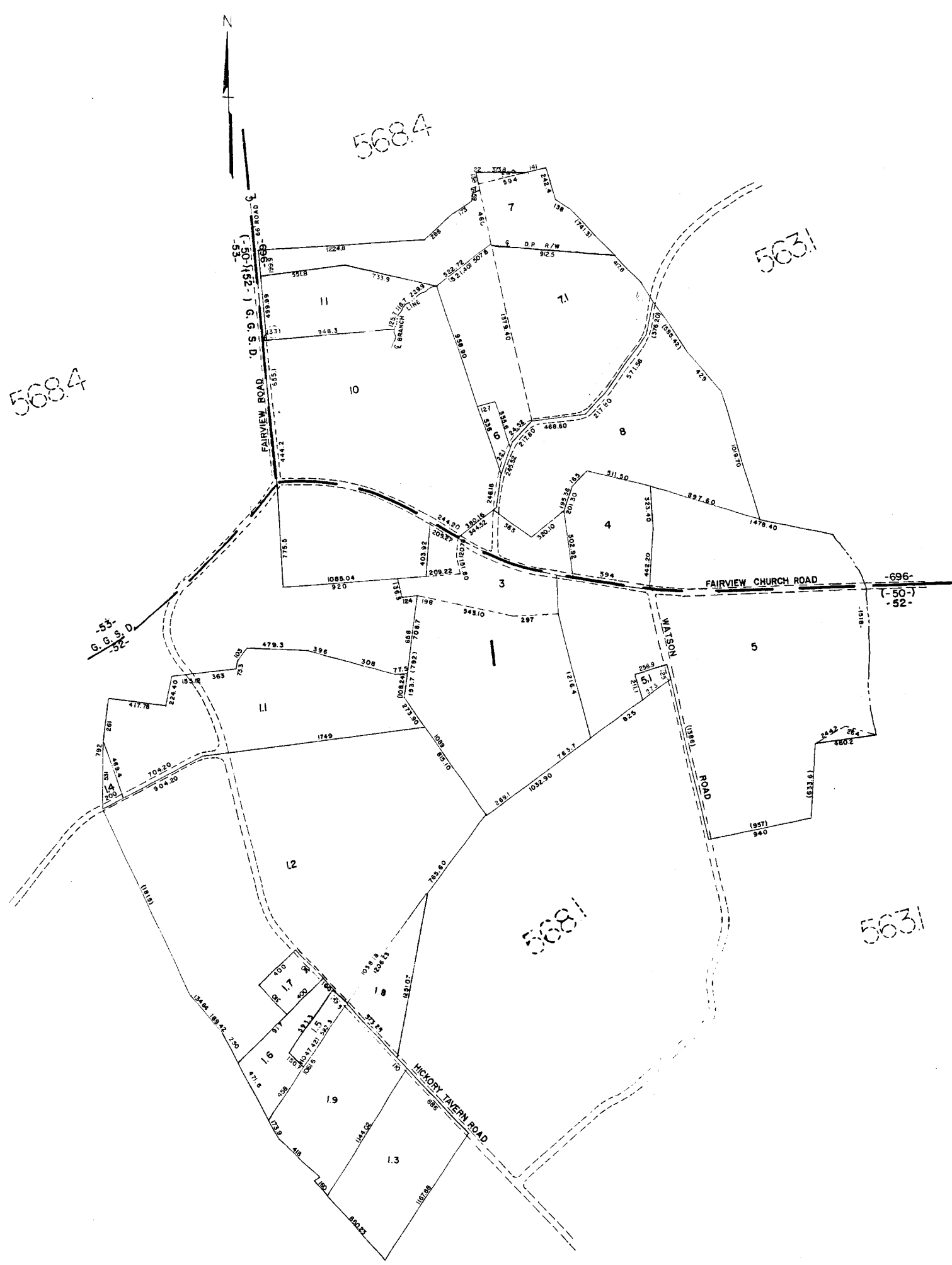
DRAWING NUMBER
1243
PLAN HOLD CORPORATION - IRVINE, CALIFORNIA
REORDER BY NUMBER 0754R

DRAWING NUMBER
568.1
PLAN HOLD CORPORATION - IRVINE, CALIFORNIA
REORDER BY NUMBER 0754R

DRAWING NUMBER
568.1
PLAN HOLD CORPORATION - IRVINE, CALIFORNIA
REORDER BY NUMBER 0754R



GREENVILLE COUNTY TAX MAPS GREENVILLE, S. C.		
TAX DISTRICT	MAP NUMBER	REVISIONS
-53- (50) 52	568.1	/
SCALE 1" = 400'		INDEX-23



568.1

568.4

568.4

563.1

563.1

568.1

1244

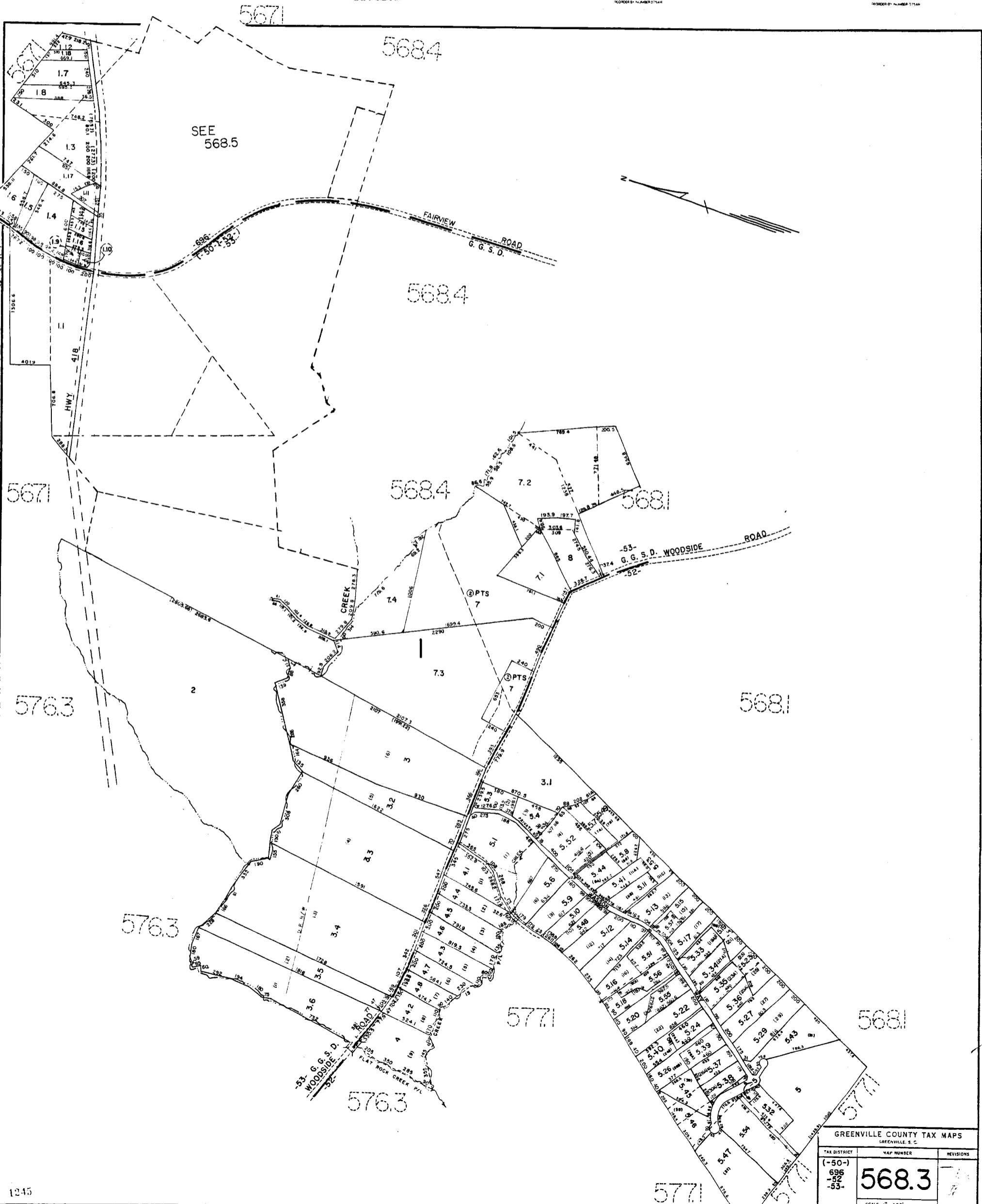
GREENVILLE COUNTY TAX MAPS GREENVILLE, S. C.		
TAX DISTRICT	MAP NUMBER	REVISIONS
(-50-) 696 52	568.2	3
SCALE 1" = 400'		INDEX-23

DRAWING NUMBER
568.3
PLAN HOLD CORPORATION - IRVINE, CALIFORNIA
REORDER BY NUMBER 01548

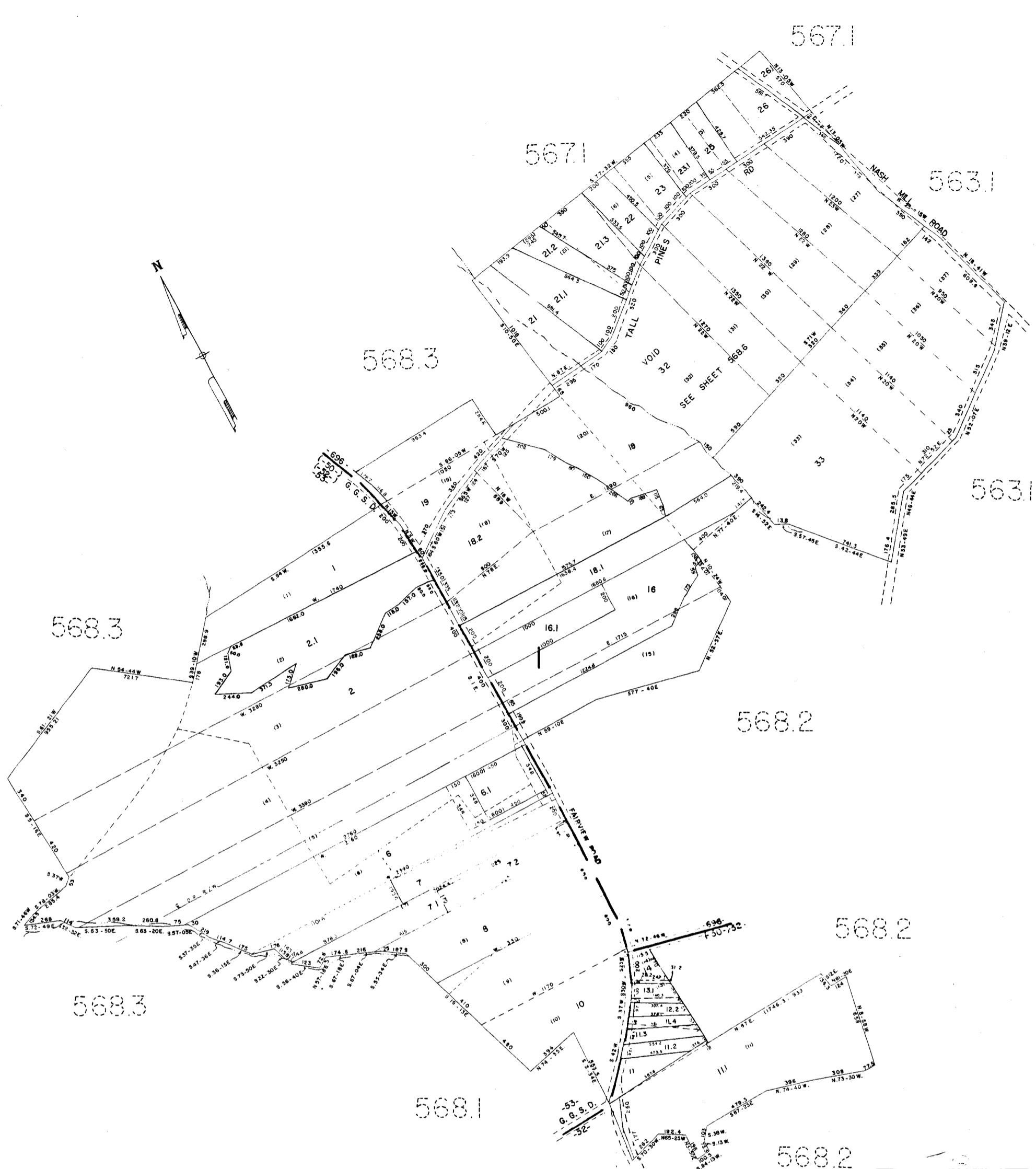
DRAWING NUMBER
1245
PLAN HOLD CORPORATION - IRVINE, CALIFORNIA
REORDER BY NUMBER 01548

DRAWING NUMBER
568.3
PLAN HOLD CORPORATION - IRVINE, CALIFORNIA
REORDER BY NUMBER 01548

DRAWING NUMBER
568.3
PLAN HOLD CORPORATION - IRVINE, CALIFORNIA
REORDER BY NUMBER 01548



GREENVILLE COUNTY TAX MAPS GREENVILLE, S. C.		
TAX DISTRICT	MAP NUMBER	REVISIONS
(-50-) 696 -52 -53-	568.3	
SCALE 1" = 400'		INDEX-23



1246
1246

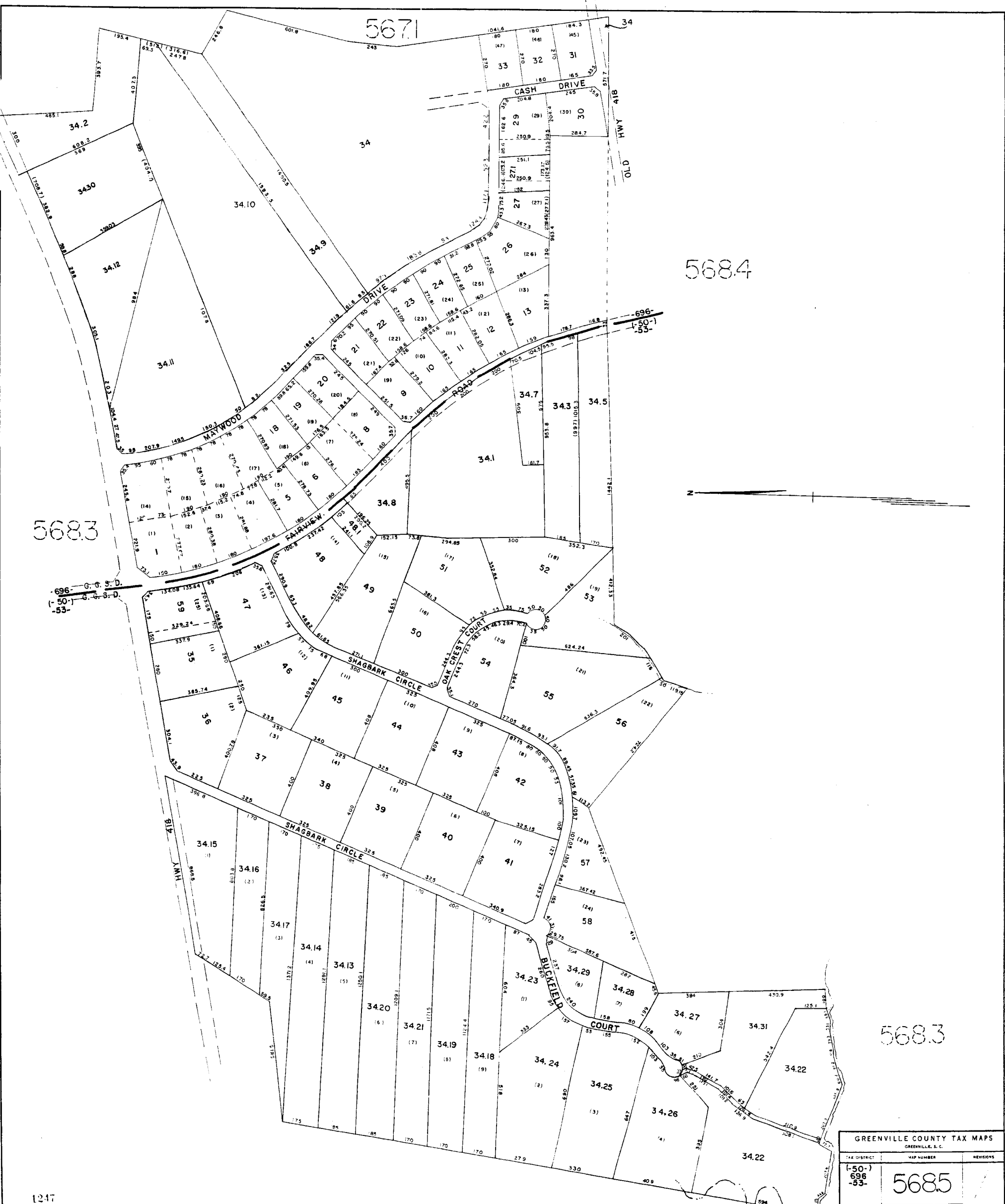
GREENVILLE COUNTY TAX MAPS GREENVILLE, S. C.		
TAX DISTRICT	MAP NUMBER	REVISIONS
(-50-) 696 52 -53-	568.4	
SCALE 1" = 300'		INDEX-23

DRAWING NUMBER
5685
PLAN HOLD CORPORATION - IRVINE, CALIFORNIA
ORDER BY NUMBER 07546

DRAWING NUMBER
1247
PLAN HOLD CORPORATION - IRVINE, CALIFORNIA
ORDER BY NUMBER 07546

DRAWING NUMBER
5685
PLAN HOLD CORPORATION - IRVINE, CALIFORNIA
ORDER BY NUMBER 07546

DRAWING NUMBER
5685
PLAN HOLD CORPORATION - IRVINE, CALIFORNIA
ORDER BY NUMBER 07546



GREENVILLE COUNTY TAX MAPS GREENVILLE, S.C.		
TAX DISTRICT	MAP NUMBER	REVISIONS
(-50-) 696 -53-	5685	
SCALE 1" = 200'		

568.4

568.4

563.1

568.4

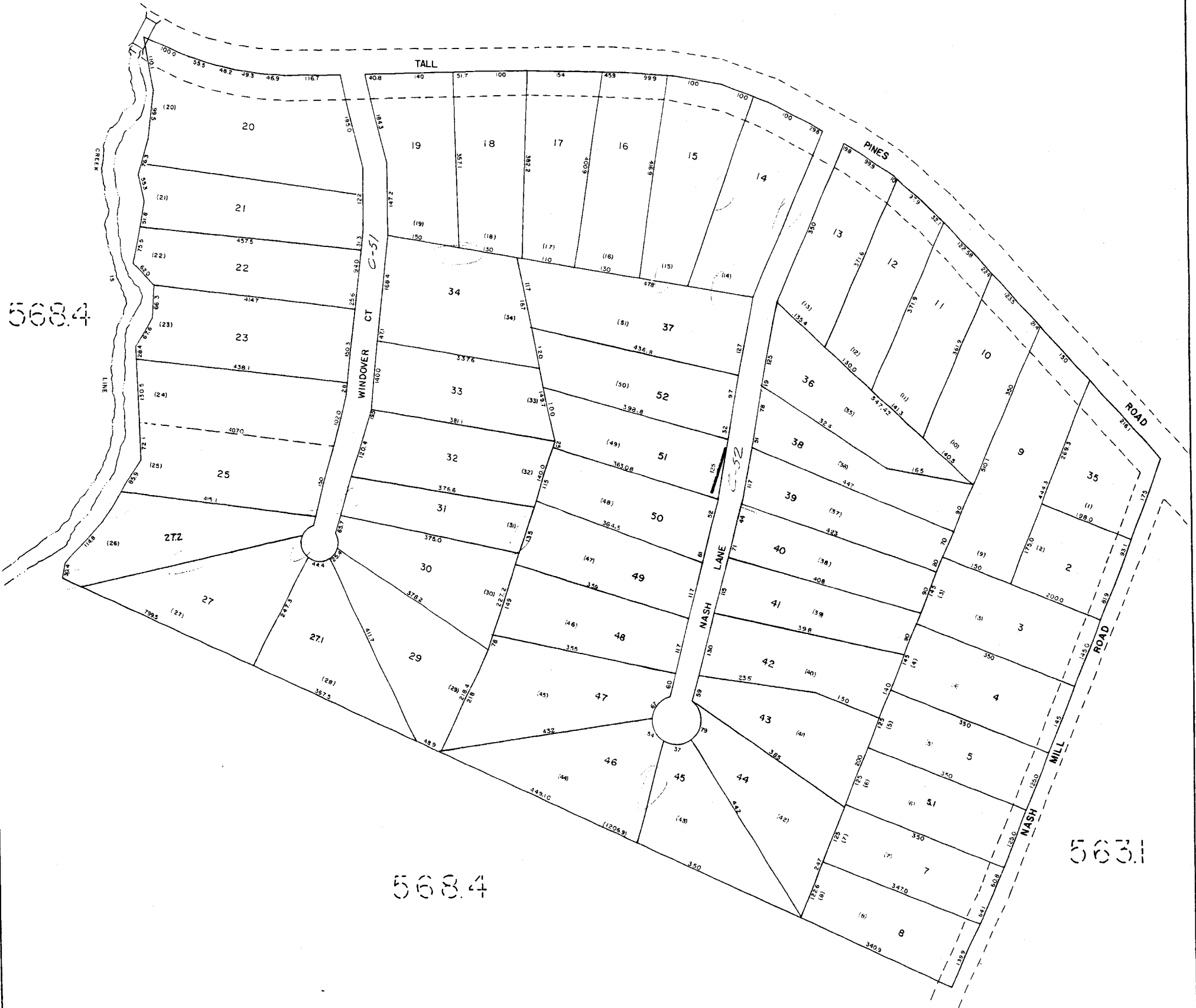
1248

WINDOVER (unrecorded plat)

GREENVILLE COUNTY TAX MAPS

GREENVILLE, S. C.

DISTRICT	MAP NUMBER	REVISIONS
-696-	568.6	7/8
	SCALE 1" = 100'	INDEX-23

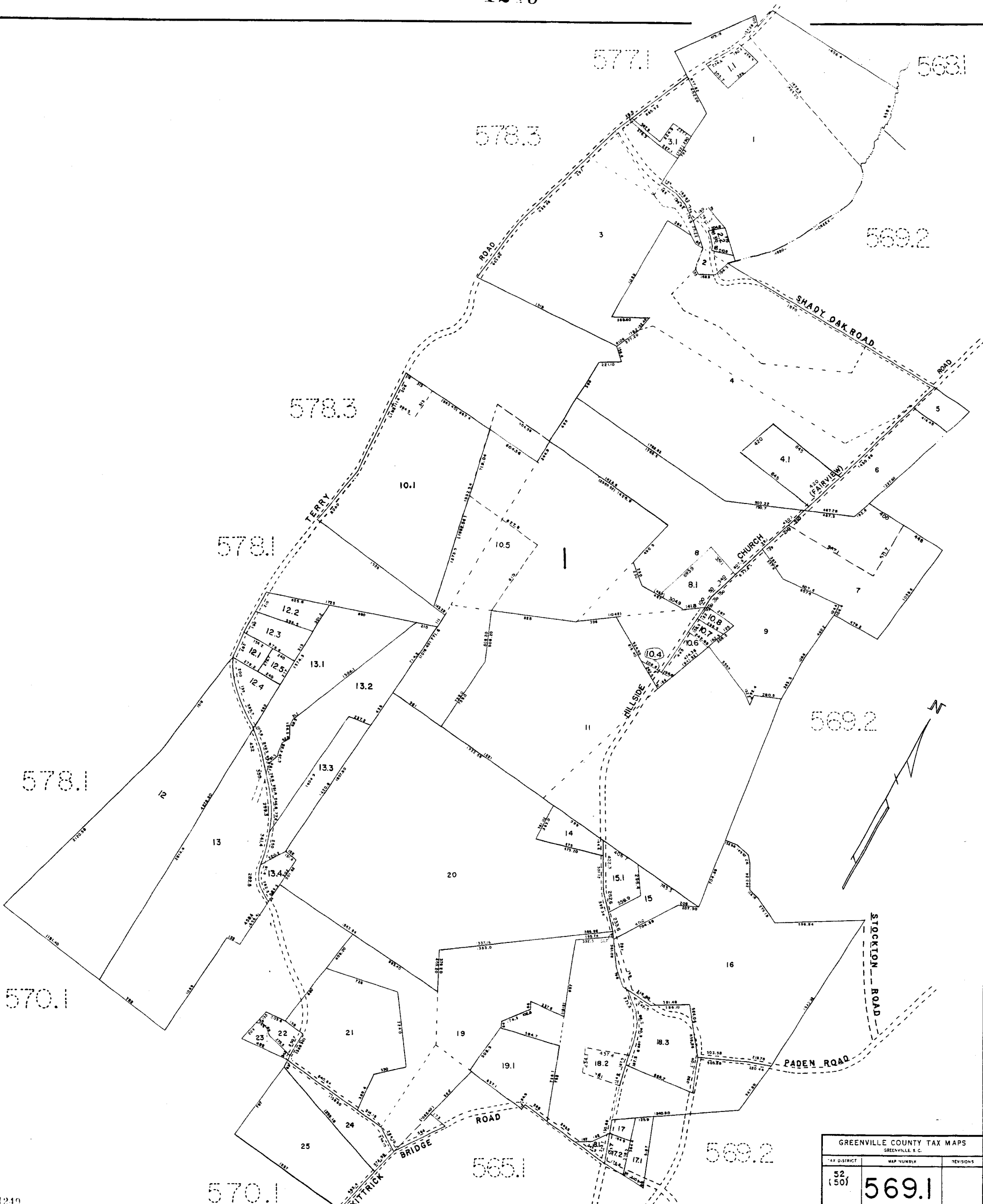


DRAWING NUMBER
569.1
PLAN HOLD CORPORATION - IRVINE, CALIFORNIA
RECORDED BY NUMBER 07548

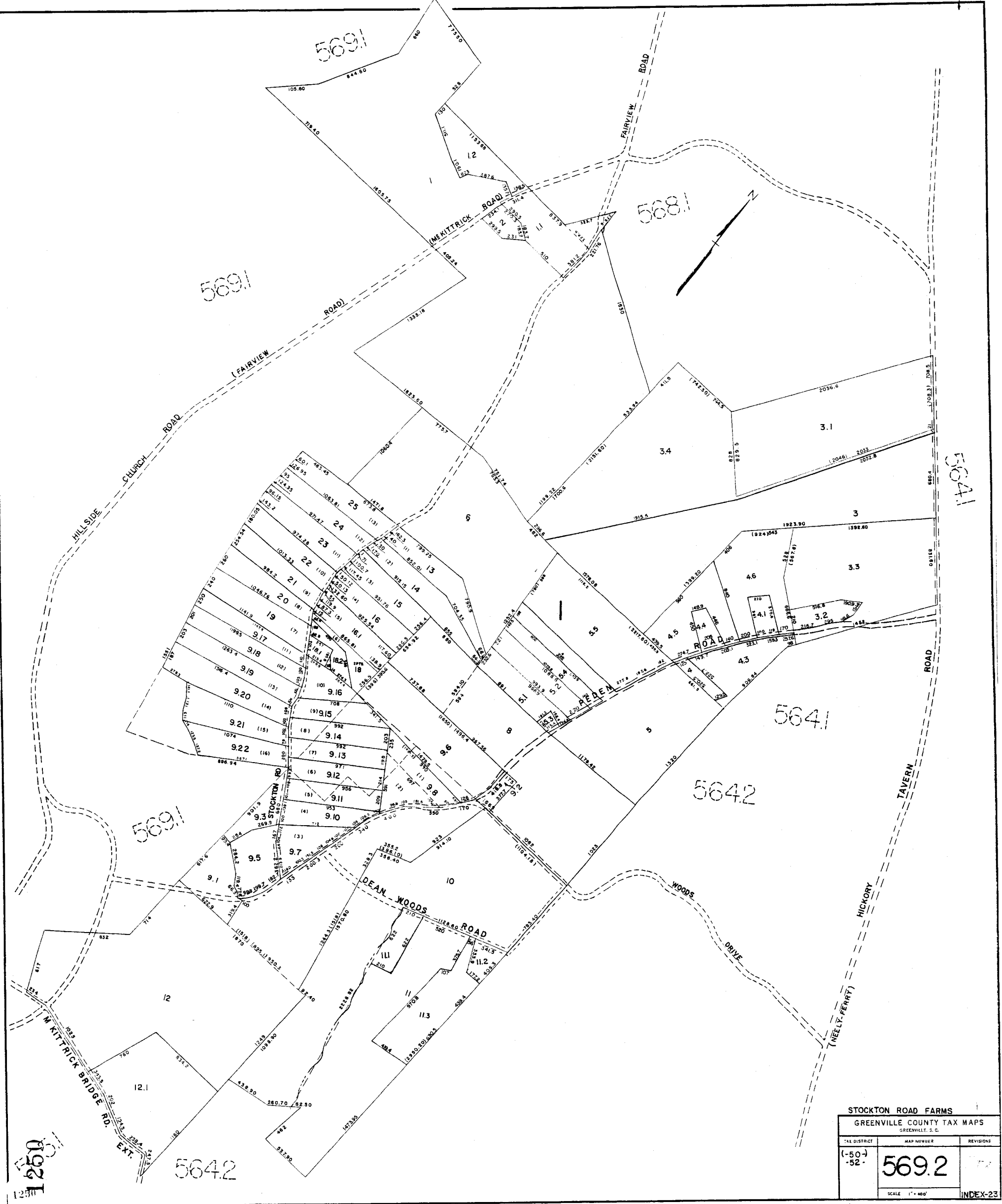
DRAWING NUMBER
1249
PLAN HOLD CORPORATION - IRVINE, CALIFORNIA
RECORDED BY NUMBER 07548

DRAWING NUMBER
1249
PLAN HOLD CORPORATION - IRVINE, CALIFORNIA
RECORDED BY NUMBER 07548

DRAWING NUMBER
569.1
PLAN HOLD CORPORATION - IRVINE, CALIFORNIA
RECORDED BY NUMBER 07548



GREENVILLE COUNTY TAX MAPS		
TAX DISTRICT	MAP NUMBER	REVISIONS
52 (50)	569.1	



STOCKTON ROAD FARMS		
GREENVILLE COUNTY TAX MAPS		
GREENVILLE, S. C.		
TAX DISTRICT	MAP NUMBER	REVISIONS
(-50-) -52-	569.2	
SCALE 1" = 400'		INDEX-23

1250

FILE NO 155 W-1244

DRAWING NUMBER
570.1

PLAN HOLD CORPORATION - IRVINE, CALIFORNIA
RECORD BY NUMBER 1548

DRAWING NUMBER

PLAN HOLD CORPORATION - IRVINE, CALIFORNIA
RECORD BY NUMBER 1548

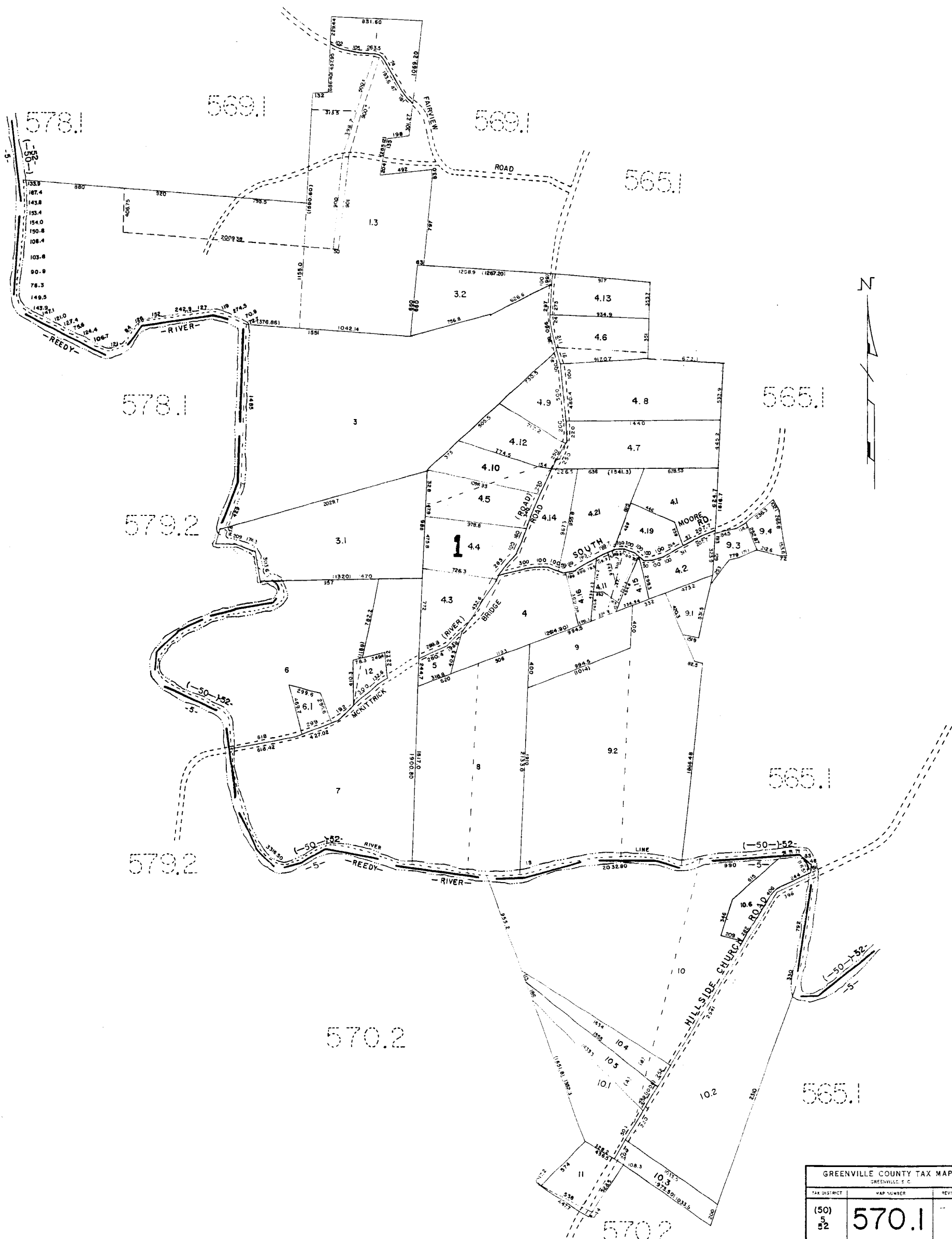
1251

DRAWING NUMBER

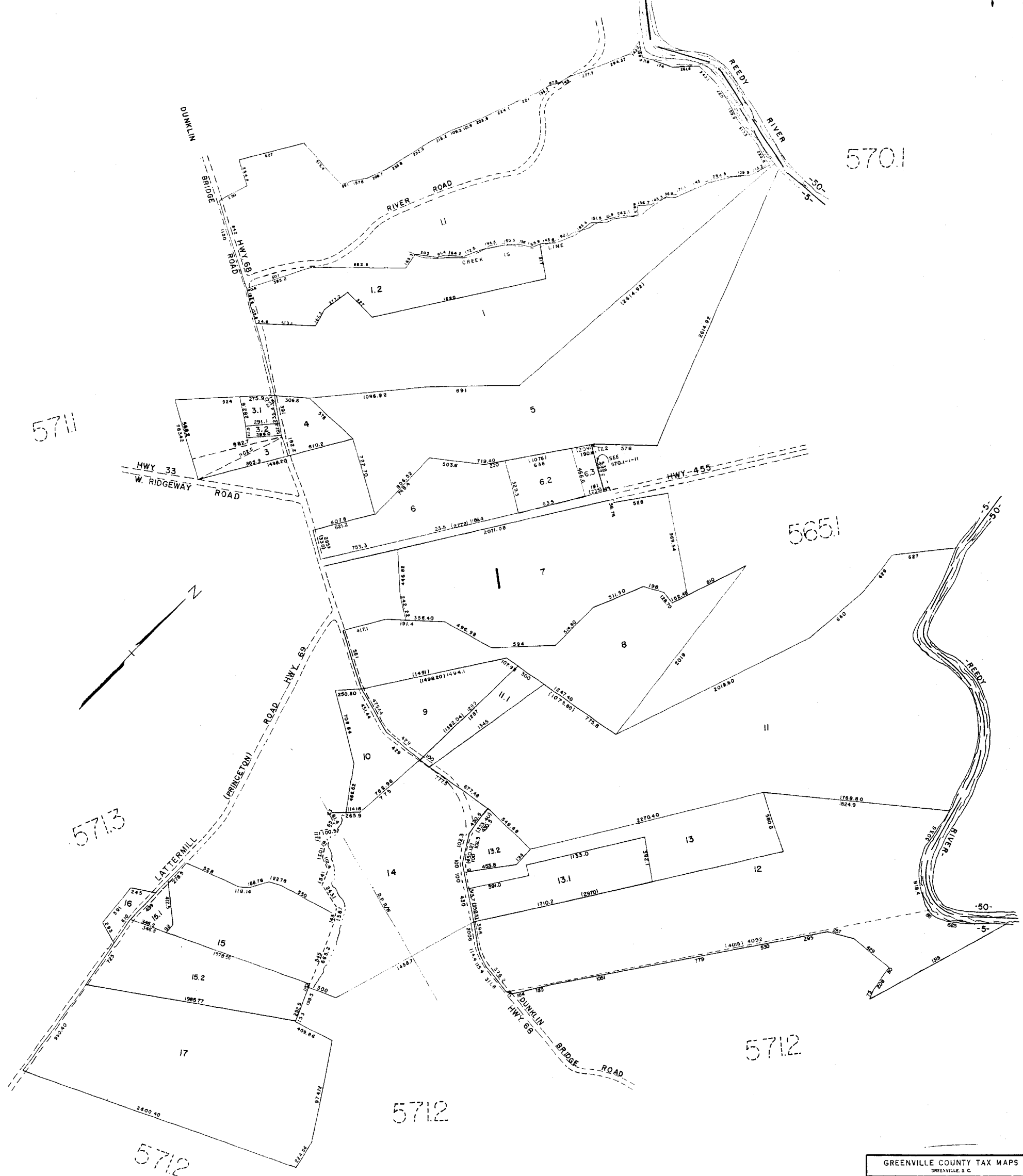
PLAN HOLD CORPORATION - IRVINE, CALIFORNIA
RECORD BY NUMBER 1548

DRAWING NUMBER
570.1

PLAN HOLD CORPORATION - IRVINE, CALIFORNIA
RECORD BY NUMBER 1548



GREENVILLE COUNTY TAX MAPS		
GREENVILLE, E. C.		
TAX DISTRICT	MAP NUMBER	REVISIONS
(50)	570.1	
52		



570.1

571.1

565.1

571.3

571.2

571.2

571.2

1252

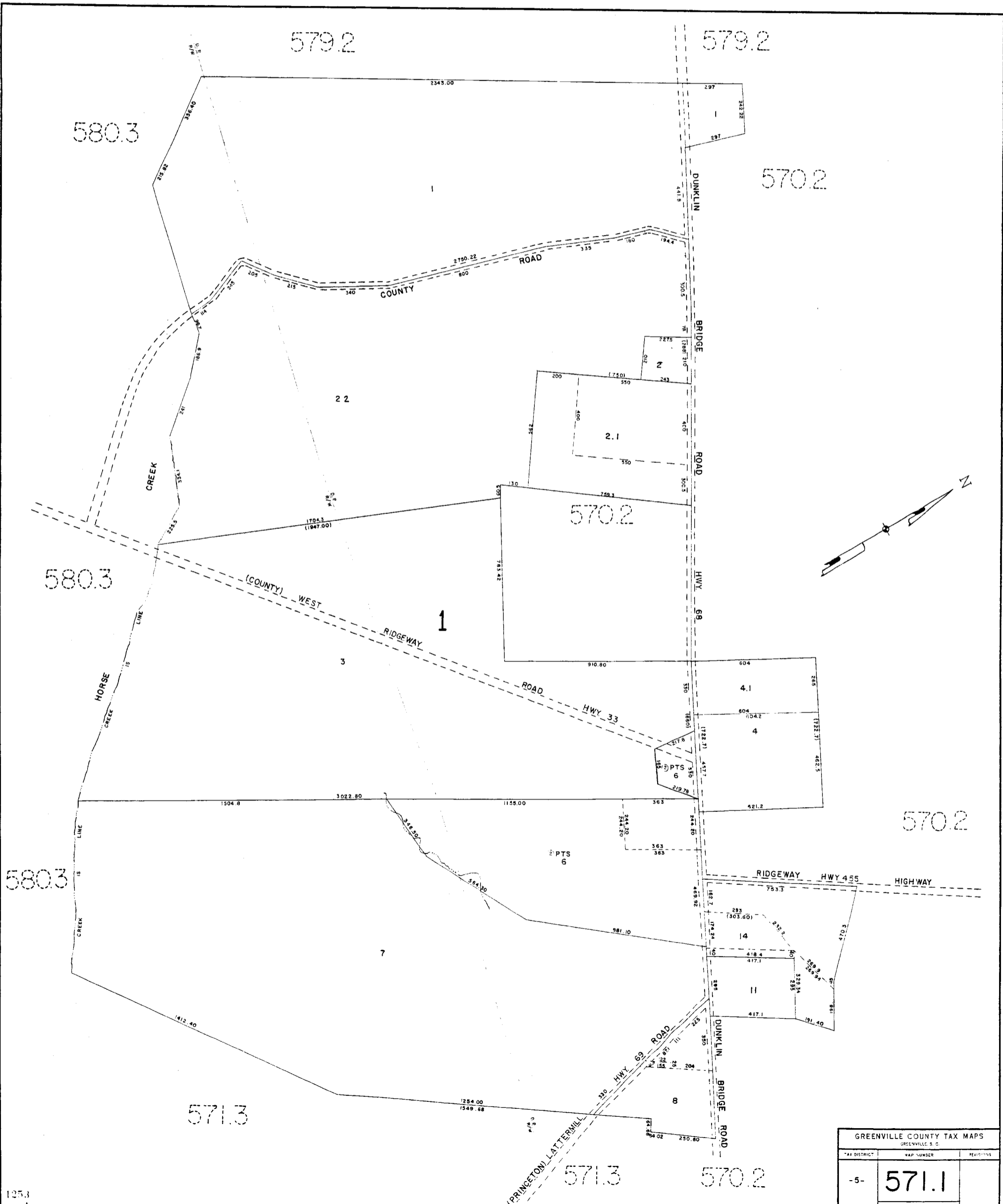
GREENVILLE COUNTY TAX MAPS GREENVILLE, S. C.		
TAX DISTRICT	MAP NUMBER	REVISIONS
-5-	570.2	
SCALE 1" = 400'		INDEX-24

DRAWING NUMBER
571.1

DRAWING NUMBER
1253

DRAWING NUMBER

DRAWING NUMBER
571.1



GREENVILLE COUNTY TAX MAPS GREENVILLE, S. C.		
TAX DISTRICT	MAP NUMBER	REVISED
-5-	571.1	
SCALE 1" = 200'		INDEX-24

570.2

5702

5713

5713

572.1

572.1

VOID
8
SEE SHEET 572.1

GREENVILLE COUNTY TAX MAPS GREENVILLE, S. C.		
TAX DISTRICT	MAP NUMBER	REVISIONS
5	571.2	
SCALE 1" = 400'		INDEX-24

1254

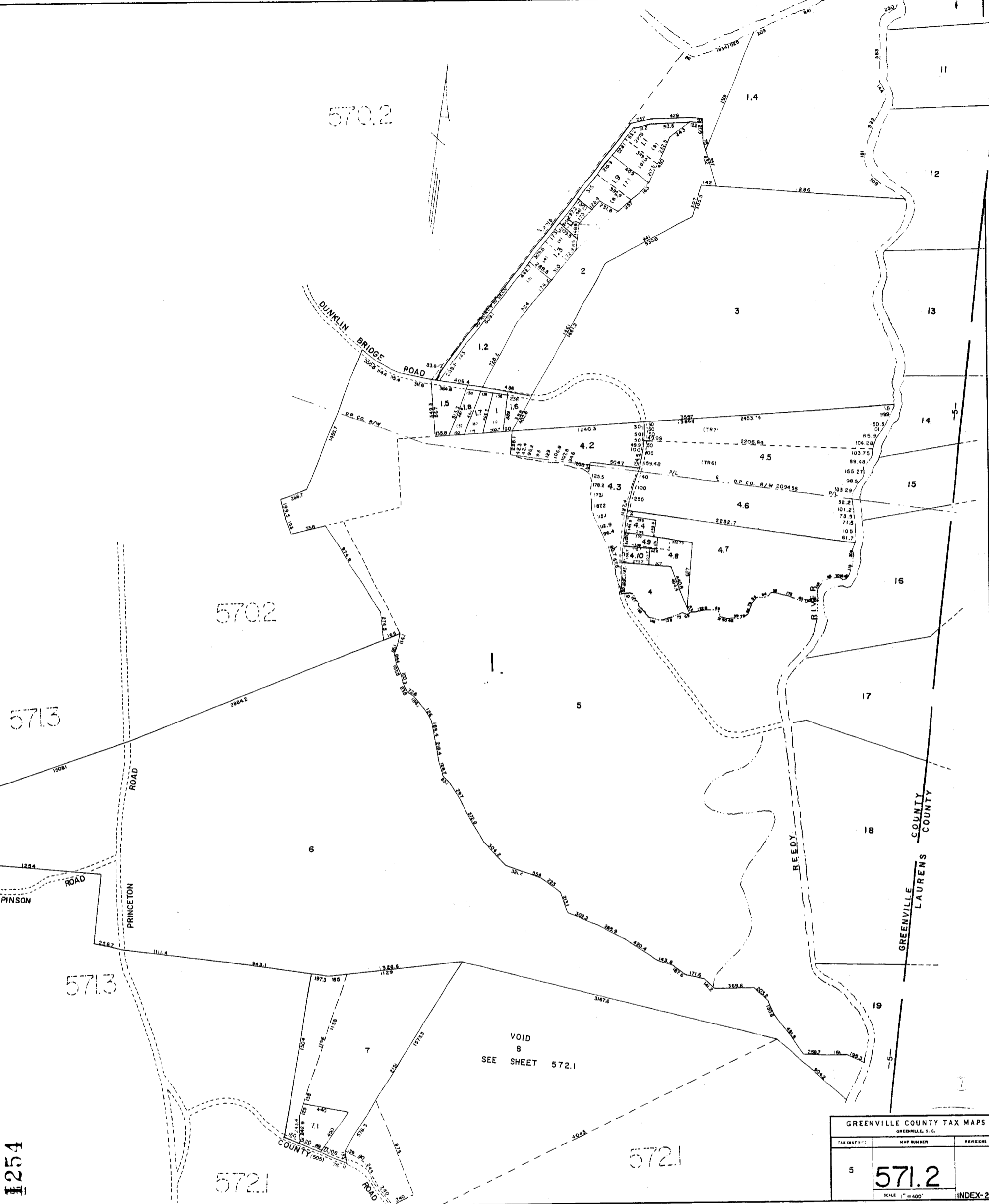
PINSON ROAD

PRINCETON ROAD

DUNKLIN BRIDGE ROAD

REEDY RIVER

GREENVILLE COUNTY
LAURENS COUNTY

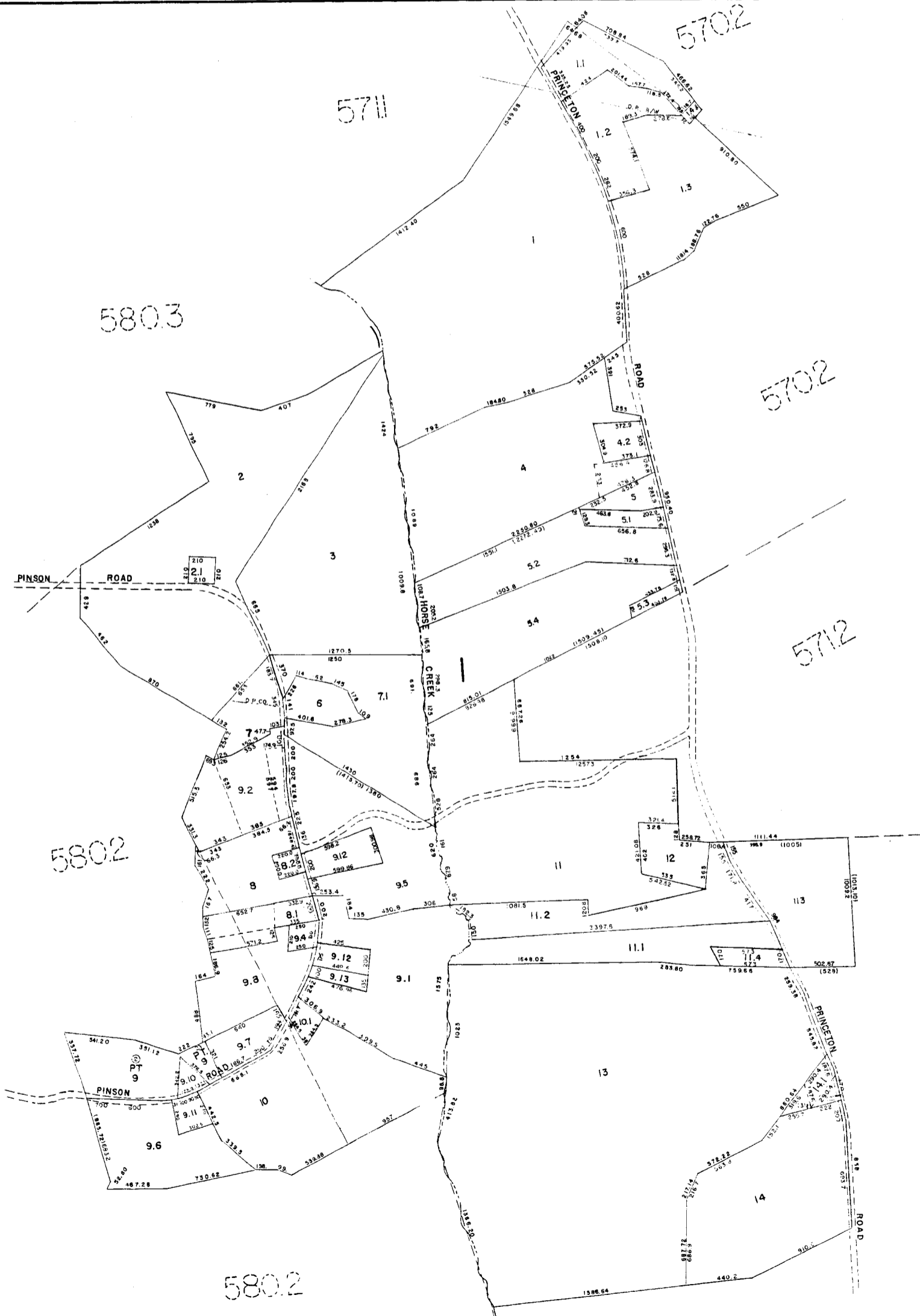


DRAWING NUMBER
571.3

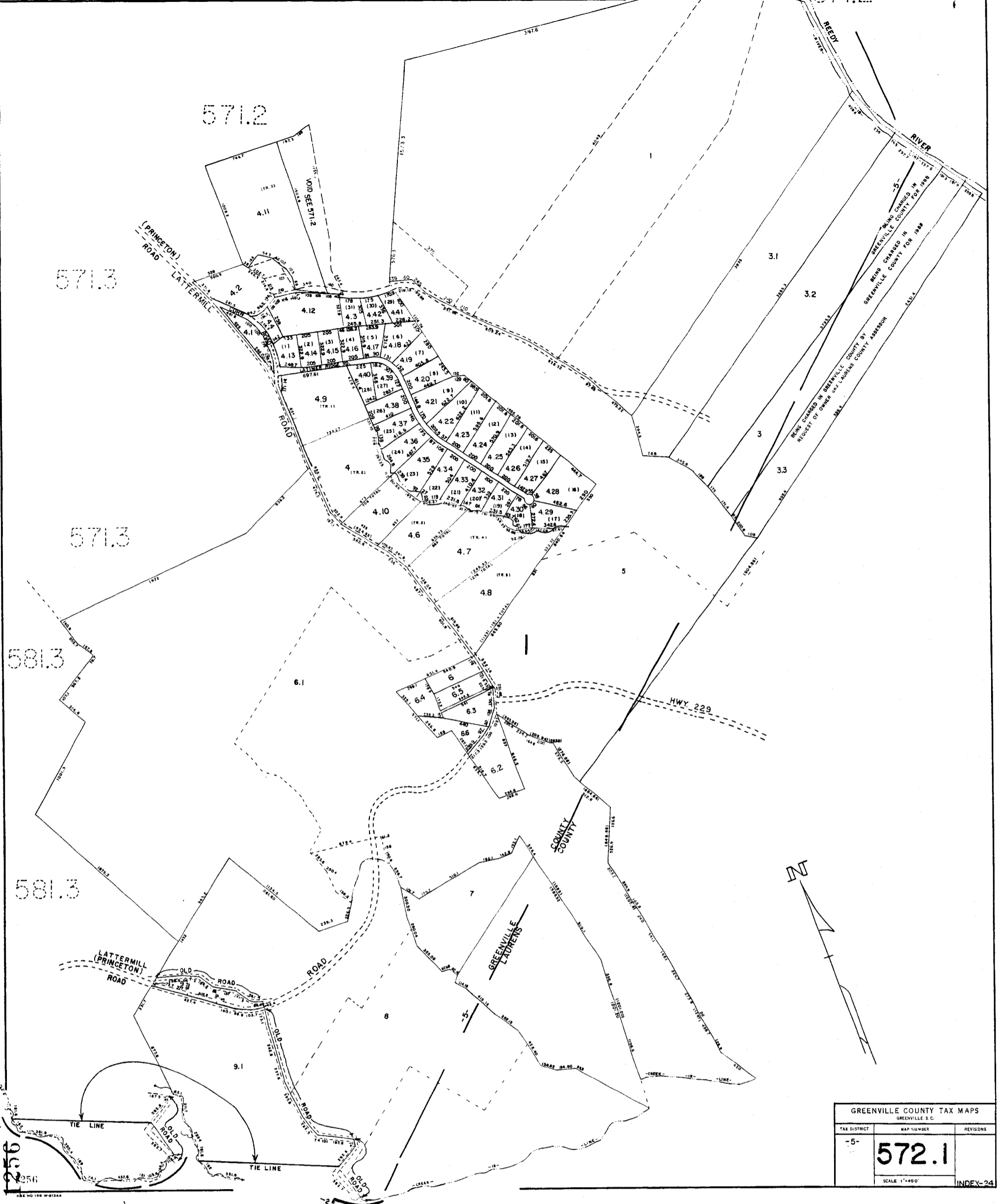
DRAWING NUMBER
1255

DRAWING NUMBER

DRAWING NUMBER
571.3



GREENVILLE COUNTY TAX MAPS		
GREENVILLE, S. C.		
TAX DISTRICT	MAP NUMBER	REVISIONS
5	571.3	
	SCALE: 1" = 400'	INDEX



GREENVILLE COUNTY TAX MAPS		
GREENVILLE S.C.		
TAX DISTRICT	MAP NUMBER	REVISIONS
-5-	572.1	
SCALE 1"=400'		INDEX-24

256
256

DRAWING NUMBER
573.1

DRAWING NUMBER
1257

DRAWING NUMBER

DRAWING NUMBER
573.1



293

305

574.2

574.1

573.2

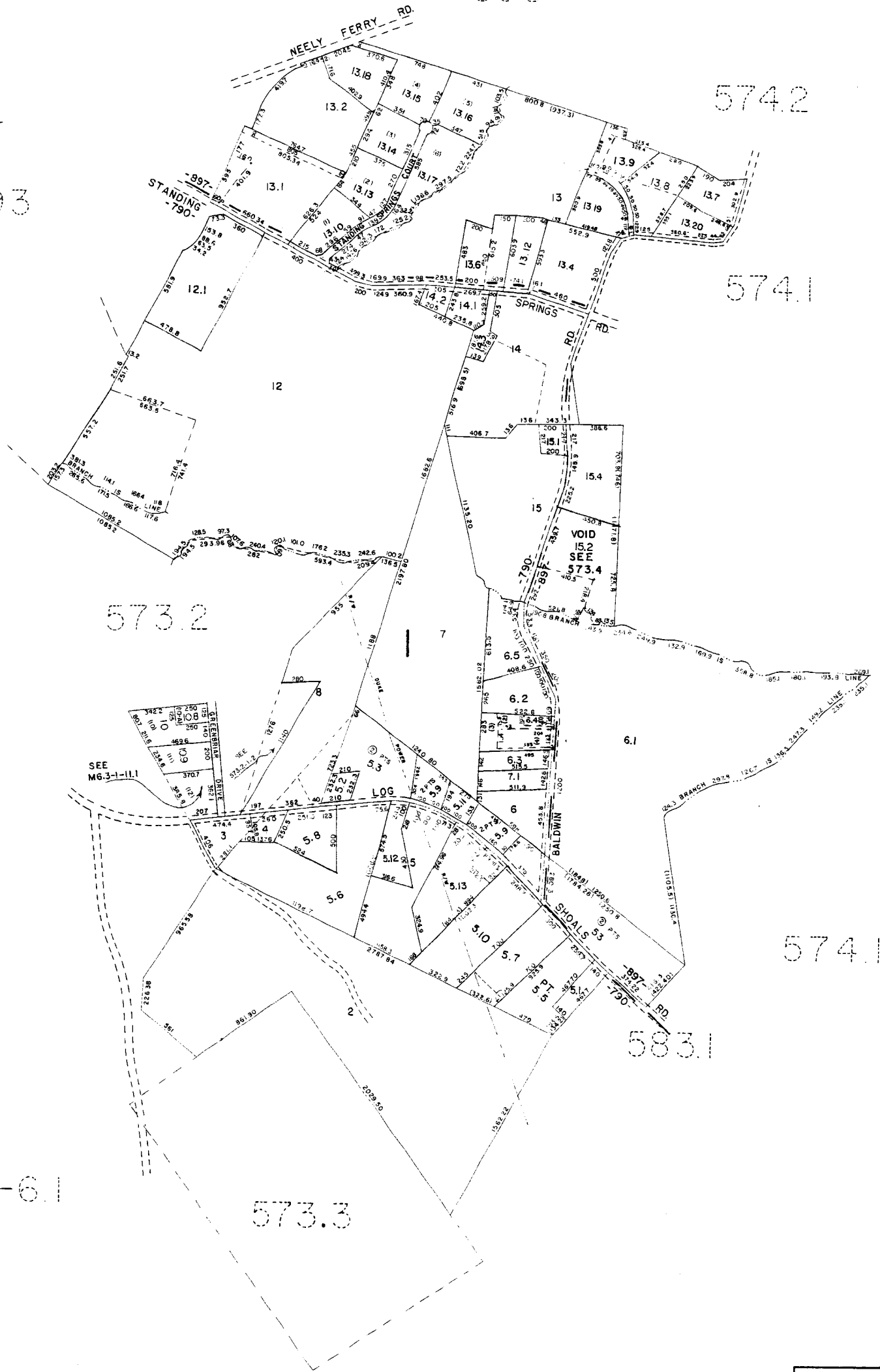
M-6.3

574.1

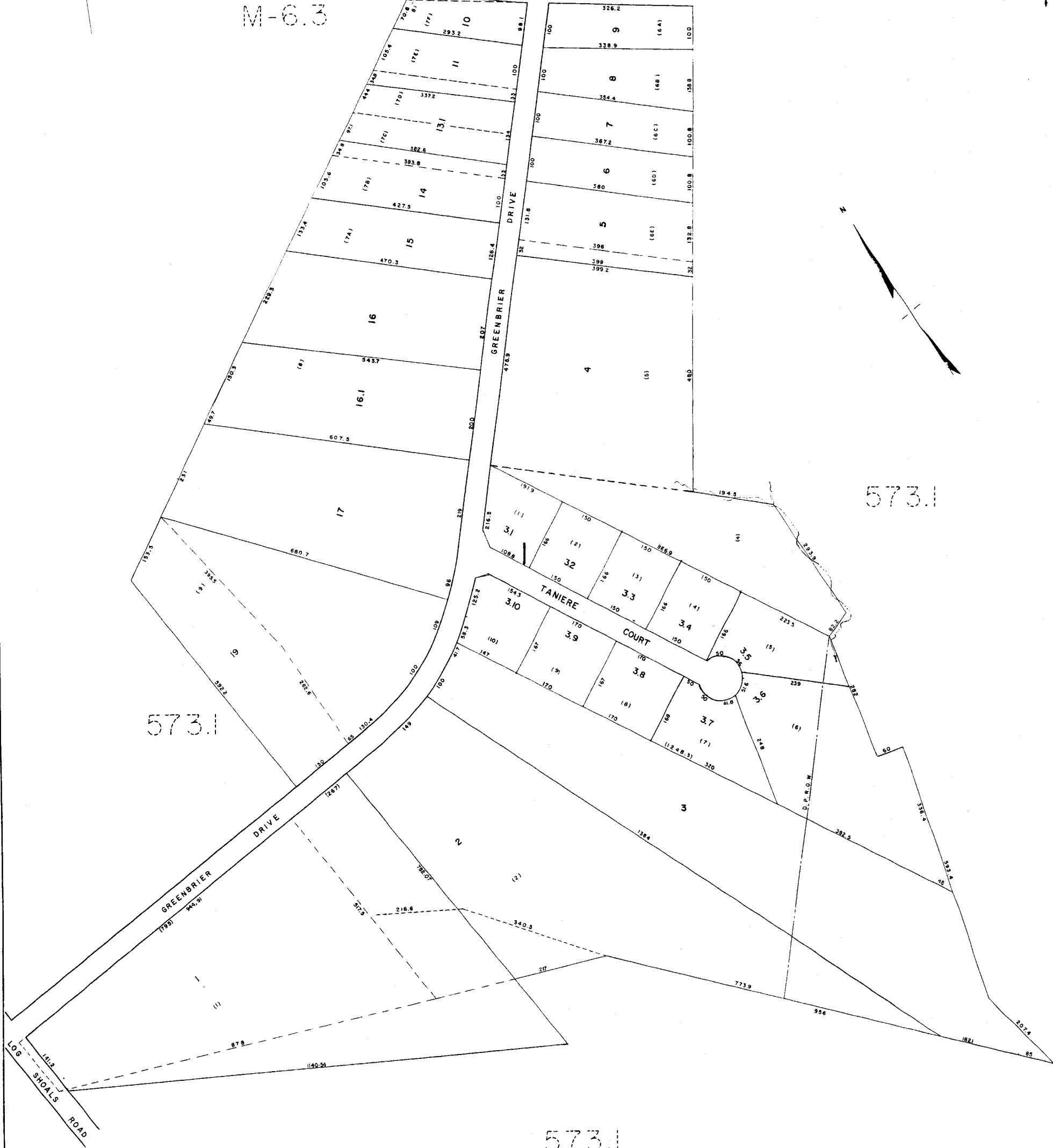
M-6.1

573.3

583.1



GREENVILLE COUNTY TAX MAPS GREENVILLE, S. C.		
TAX DISTRICT	MAP NUMBER	REVISIONS
-790-	573.1	
-897-		



1258

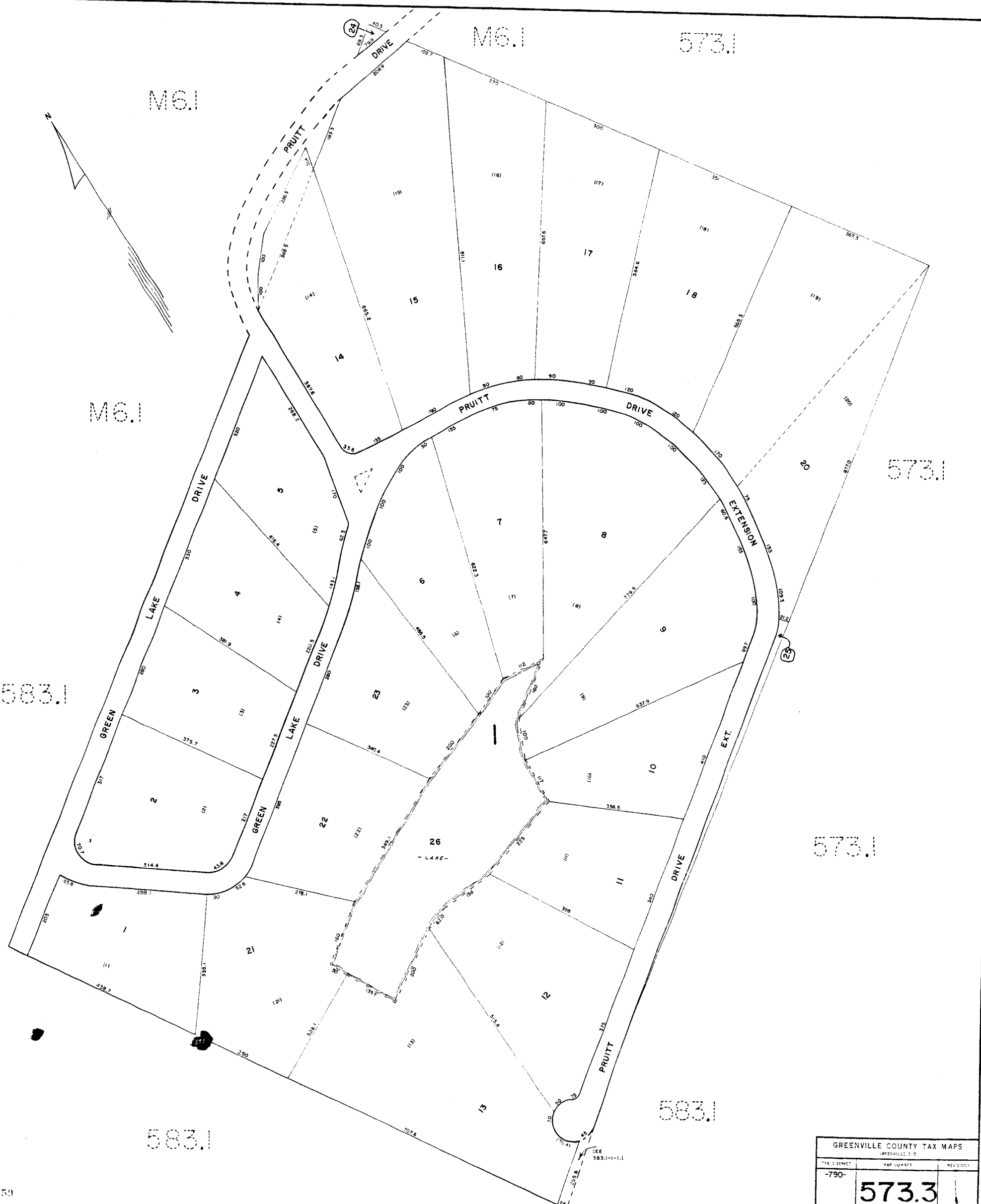
GREENVILLE COUNTY TAX MAPS		
GREENVILLE, S.C.		
TAX DISTRICT	MAP NUMBER	REVISIONS
-790-	573.2	
SCALE 1" = 100'		INDEX-19

DRAWING NUMBER
573.3
PLAN HOLD CORPORATION - IRVINE, CALIFORNIA
ORDER BY NUMBER 1259

DRAWING NUMBER
1259
PLAN HOLD CORPORATION - IRVINE, CALIFORNIA
ORDER BY NUMBER 1259

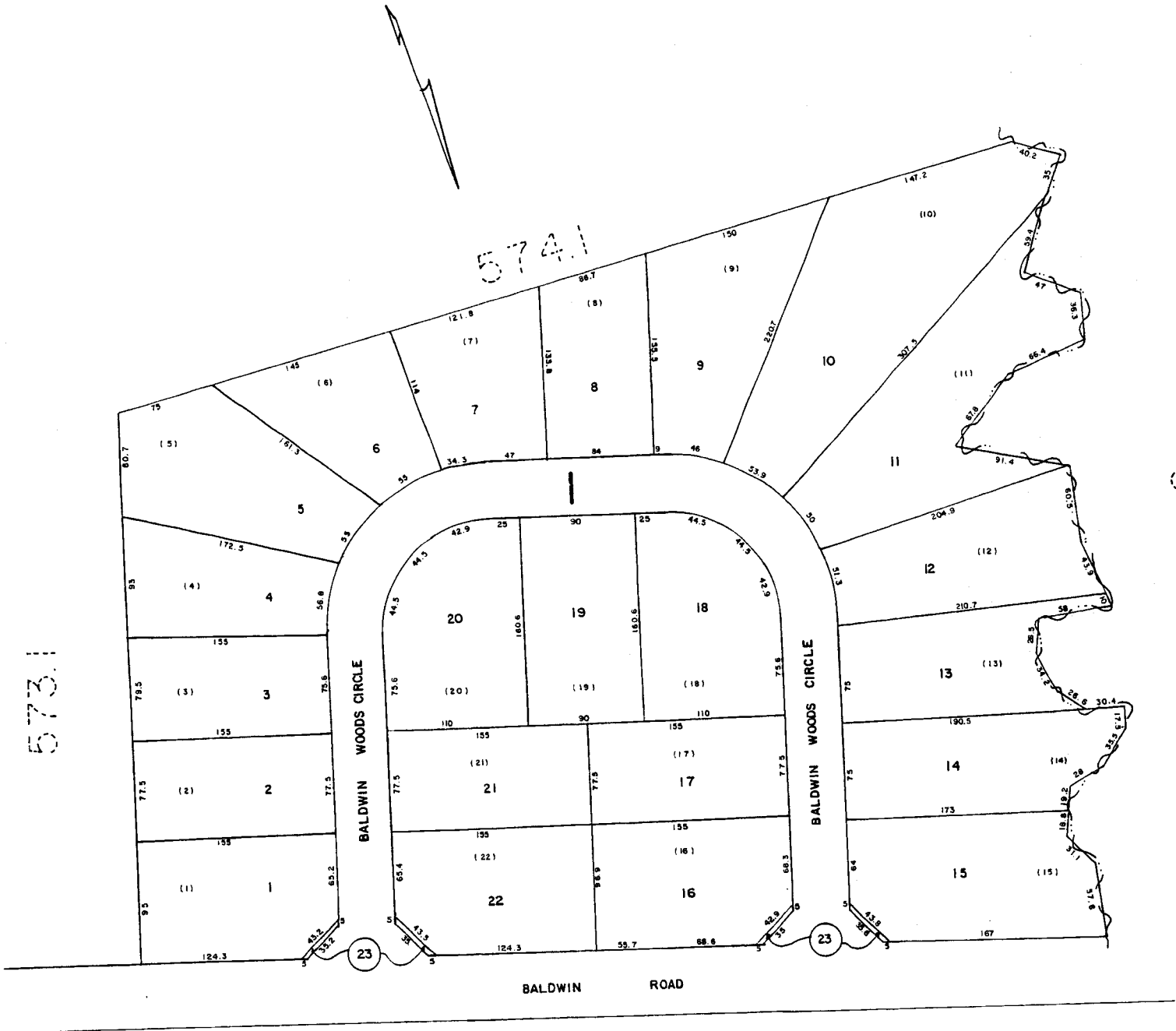
DRAWING NUMBER
573.3
PLAN HOLD CORPORATION - IRVINE, CALIFORNIA
ORDER BY NUMBER 1259

DRAWING NUMBER
573.3
PLAN HOLD CORPORATION - IRVINE, CALIFORNIA
ORDER BY NUMBER 1259



GREENVILLE COUNTY TAX MAPS GREENVILLE, S. C.		
TAX DISTRICT	MAP NUMBER	REVISIONS
-790-	573.3	1

1260
1260



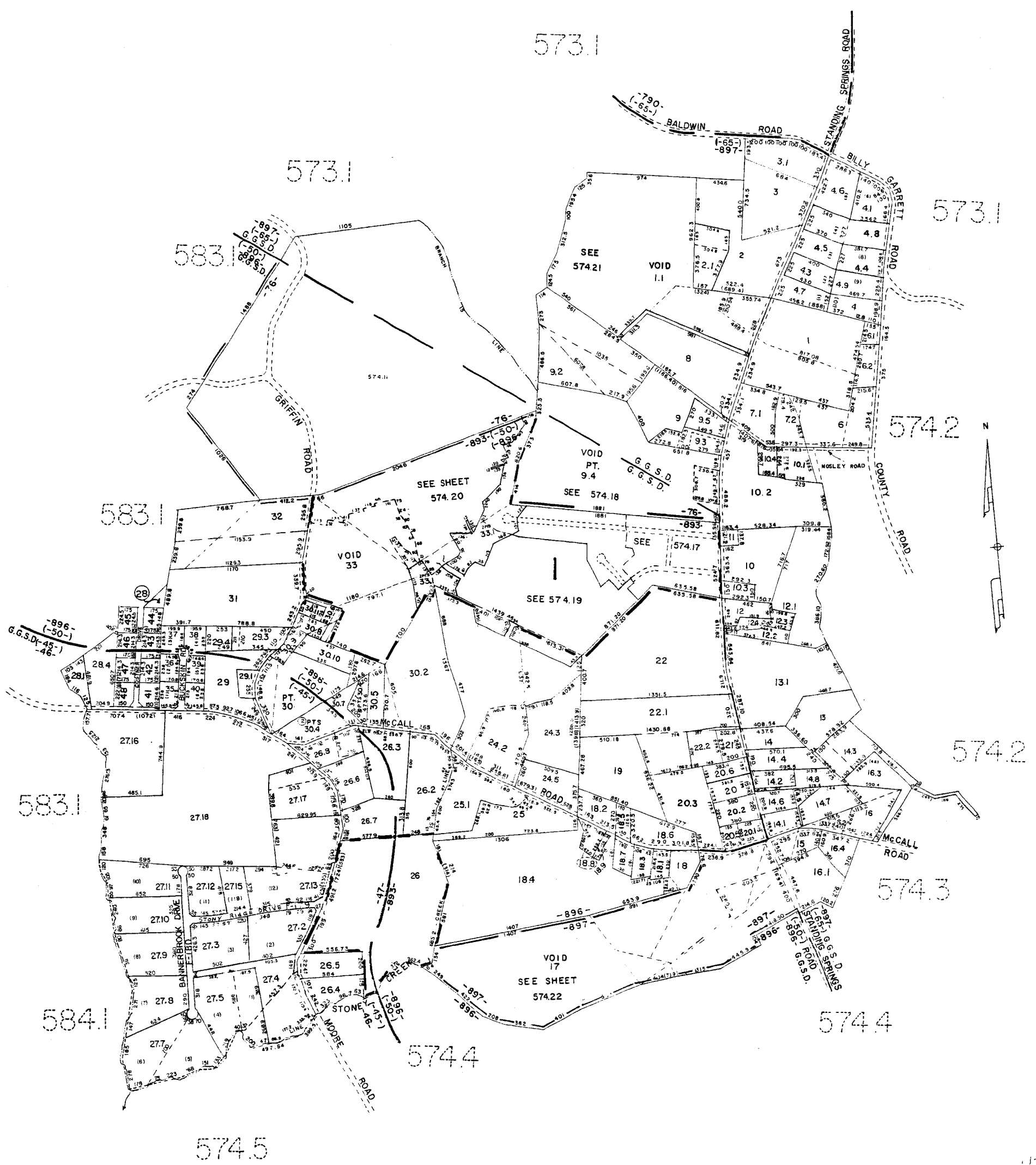
BALDWIN WOODS		
GREENVILLE COUNTY TAX MAPS		
GREENVILLE, S. C.		
TAX DISTRICT	MAP NUMBER	REVISION
	573.4	
- 897-	SCALE 1" = 50'	INDEX-19

DRAWING NUMBER
574.1

DRAWING NUMBER
1261

DRAWING NUMBER

DRAWING NUMBER
574.1



GREENVILLE COUNTY TAX MAPS GREENVILLE, S.C.		
TAX DISTRICT	MAP NUMBER	REVISIONS
(-45-) (-50-) (-65-) (-76-) (-896-)	574.1	

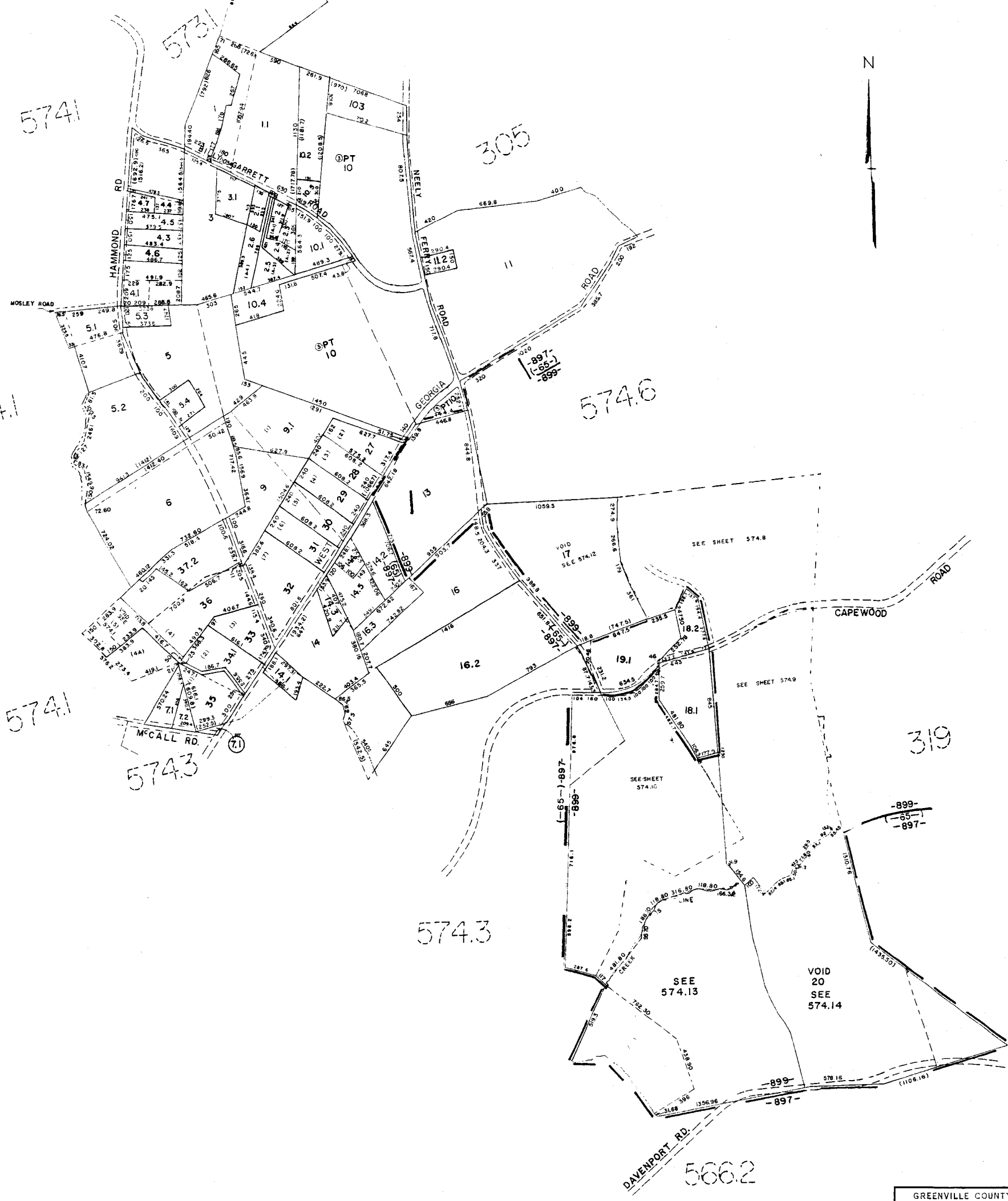


574.1

305

574.1

574.6



1262

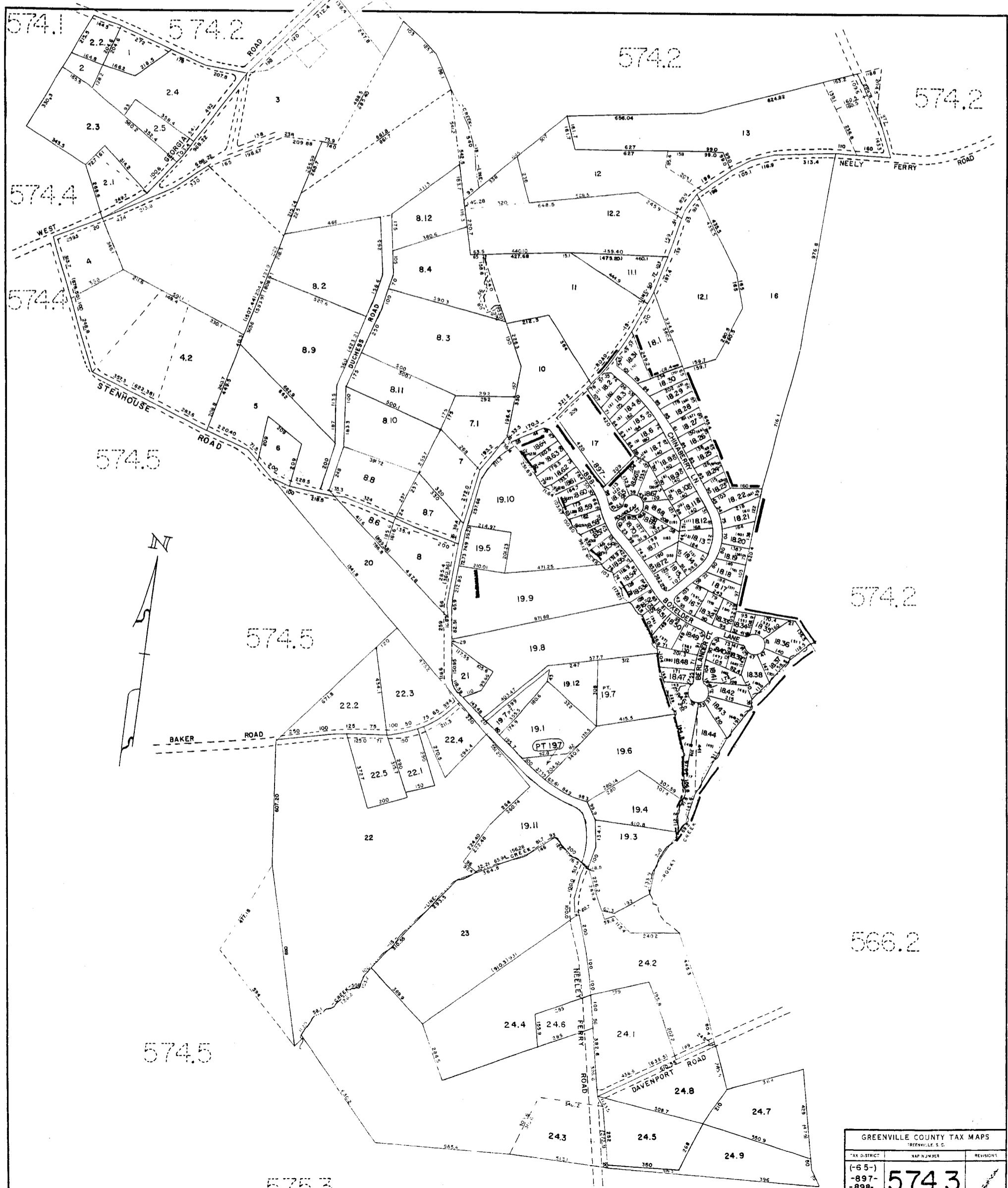
GREENVILLE COUNTY TAX MAPS GREENVILLE, S. C.		
TAX DISTRICT	MAP NUMBER	REVISIONS
(-65-) -899- -897-	574.2	/
SCALE 1" = 400'		INDEX-18

DRAWING NUMBER
574.3

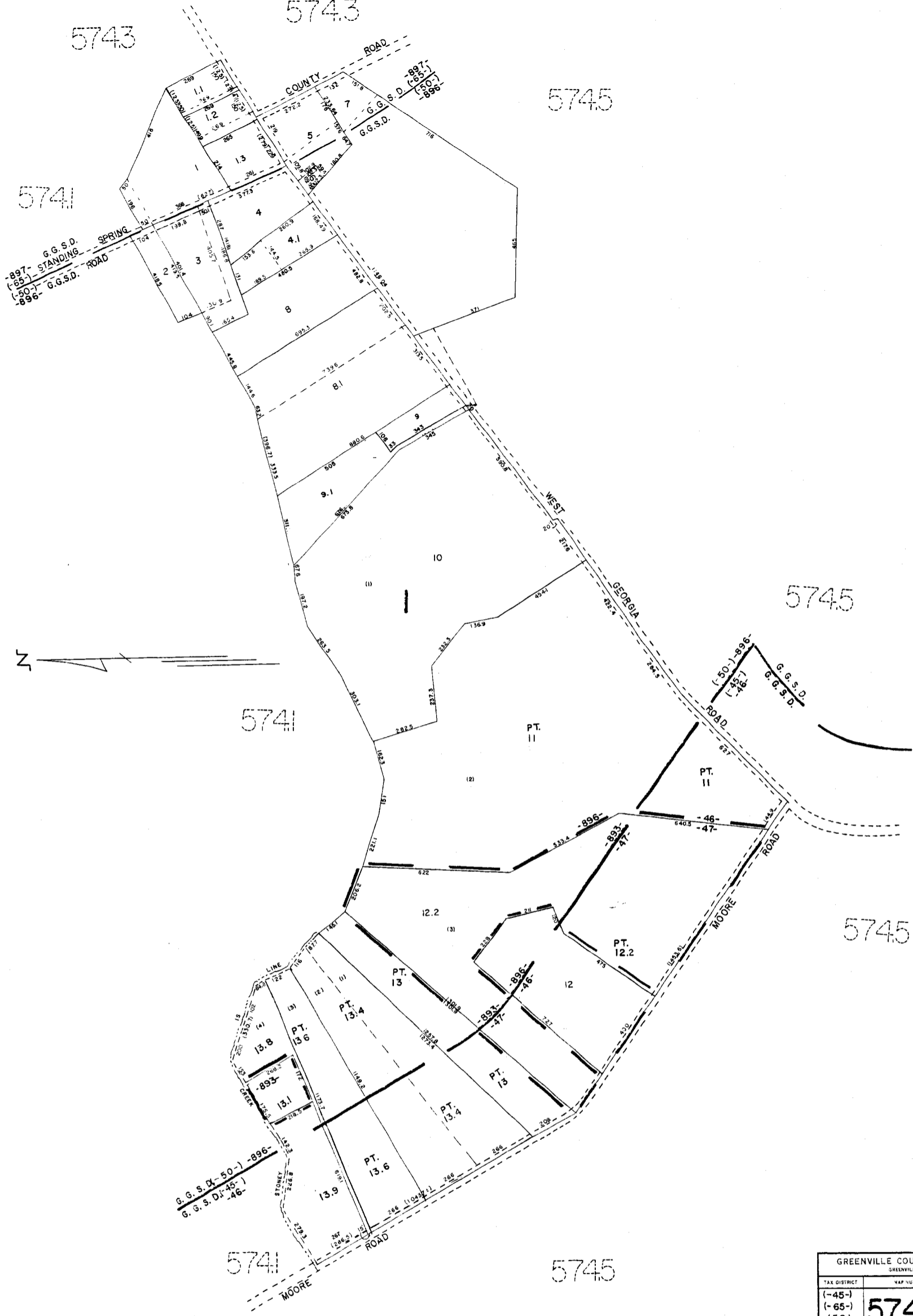
DRAWING NUMBER
1263

DRAWING NUMBER

DRAWING NUMBER
574.3



GREENVILLE COUNTY TAX MAPS		
TAX DISTRICT	MAP NUMBER	REVISION
(-65-) -897- -898-	574.3	
SCALE 1"=200'		INDEX-18



1264

GREENVILLE COUNTY TAX MAPS GREENVILLE, S.C.		
TAX DISTRICT	MAP NUMBER	REVISIONS
(-45-)	574.4	
(-65-)		
(50)		
897		
896		
-46-	SCALE 1" = 200'	INDEX-19

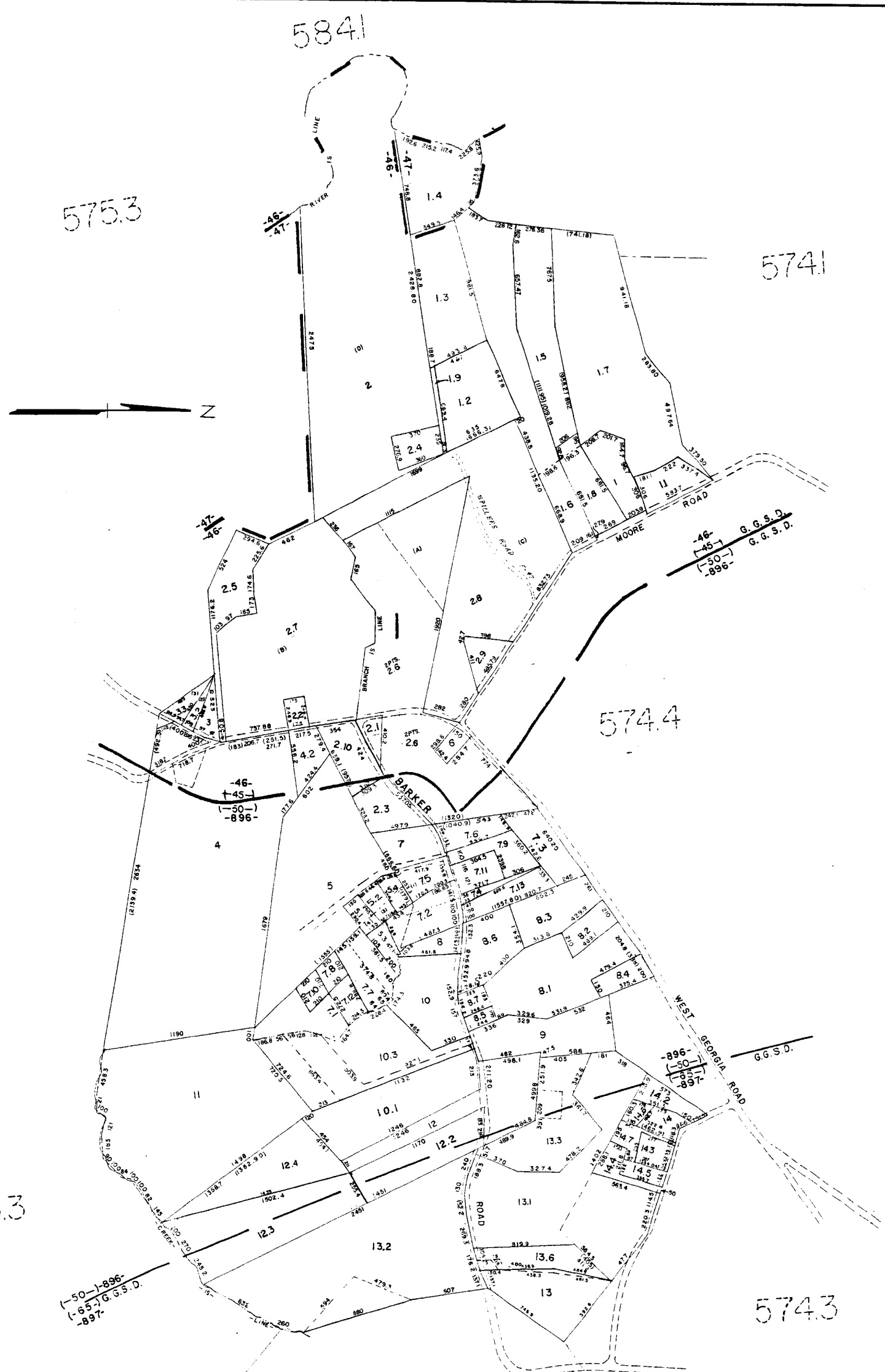
DRAWING NUMBER
574.5

DRAWING NUMBER


DRAWING NUMBER

DRAWING NUMBER
574.5

1265



GREENVILLE COUNTY TAX MAPS		
GREENVILLE S.C.		
TAX DISTRICT	MAP NUMBER	REVISIONS
(50)	574.5	
(65)		
(49)		
896		
897		
-46-	SCALE 1" = 400'	INDEX-19



5742

5743

1266

574.2

574.12

GREENVILLE COUNTY TAX MAPS GREENVILLE, S.C.		
TAX DISTRICT	MAP NUMBER	REVISIONS
-897- -899- -898- (65)	574.6	
SCALE 1" = 100'		INDEX-18

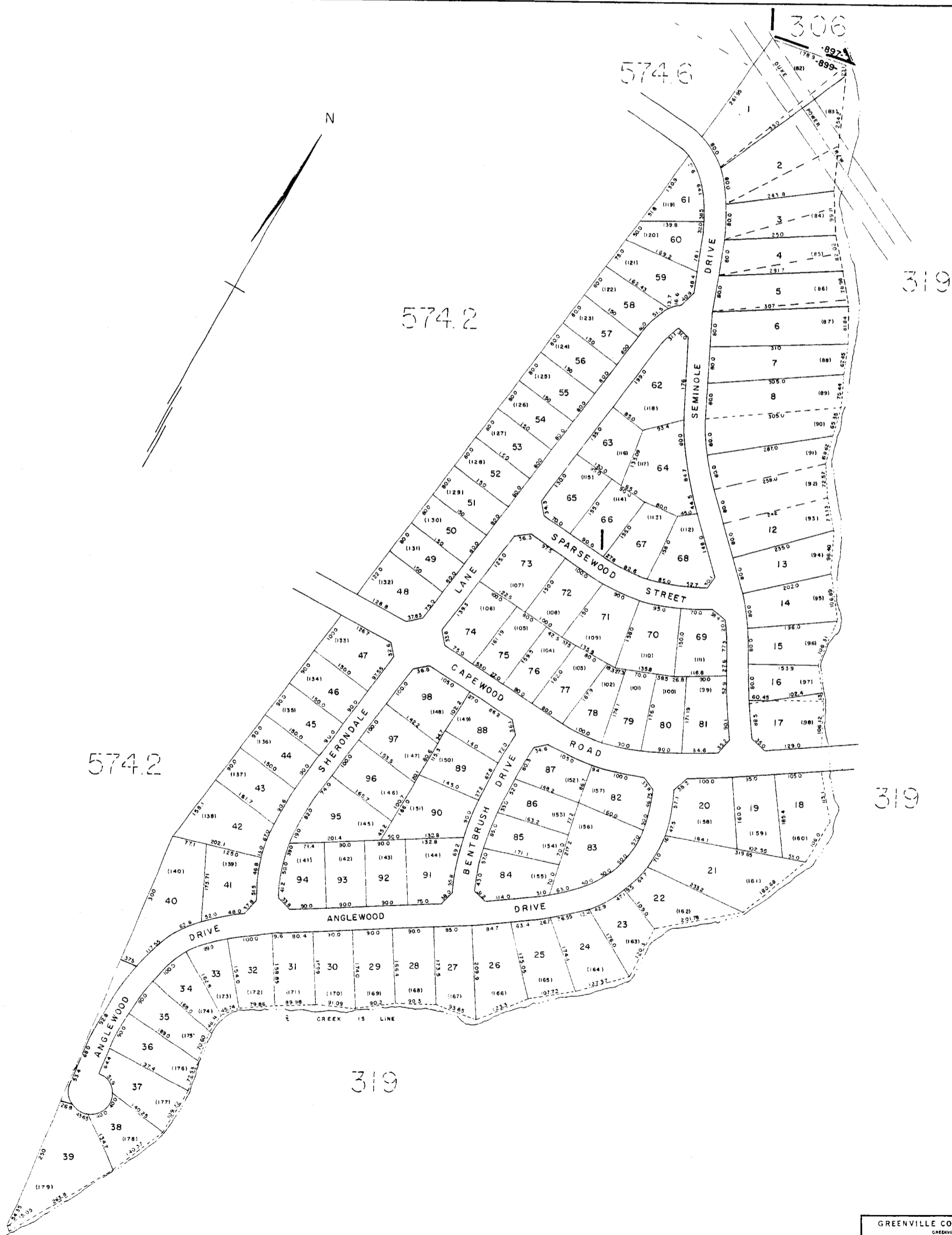


DRAWING NUMBER
574.7


DRAWING NUMBER
1267

DRAWING NUMBER

DRAWING NUMBER
574.7



5742

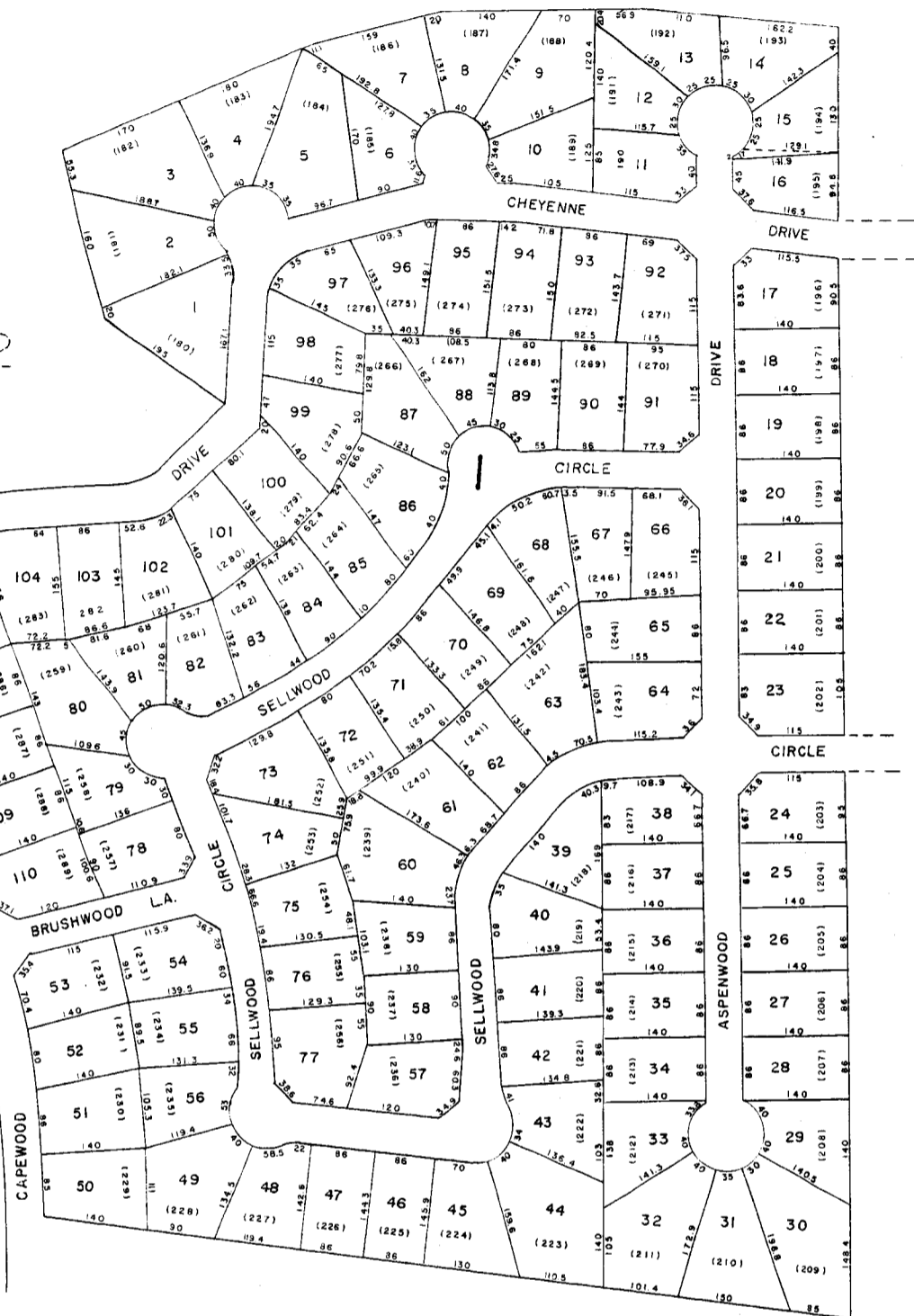


5742

5742

5746

319



1268

GREENVILLE COUNTY TAX MAPS GREENVILLE, S. C.		
TAX DISTRICT	MAP NUMBER	REVISIONS
-899-	574.8	
SCALE 1" = 100'		INDEX-18

DRAWING NUMBER
574.9

DRAWING NUMBER
1269

DRAWING NUMBER

DRAWING NUMBER
574.9



574.2

574.8

574.7

574.2

574.2

GREENVILLE COUNTY TAX MAPS GREENVILLE, S. C.		
TAX DISTRICT	MAP NUMBER	REVISIONS
-899-	574.9	
SCALE 1"=100'		

574.2

574.9

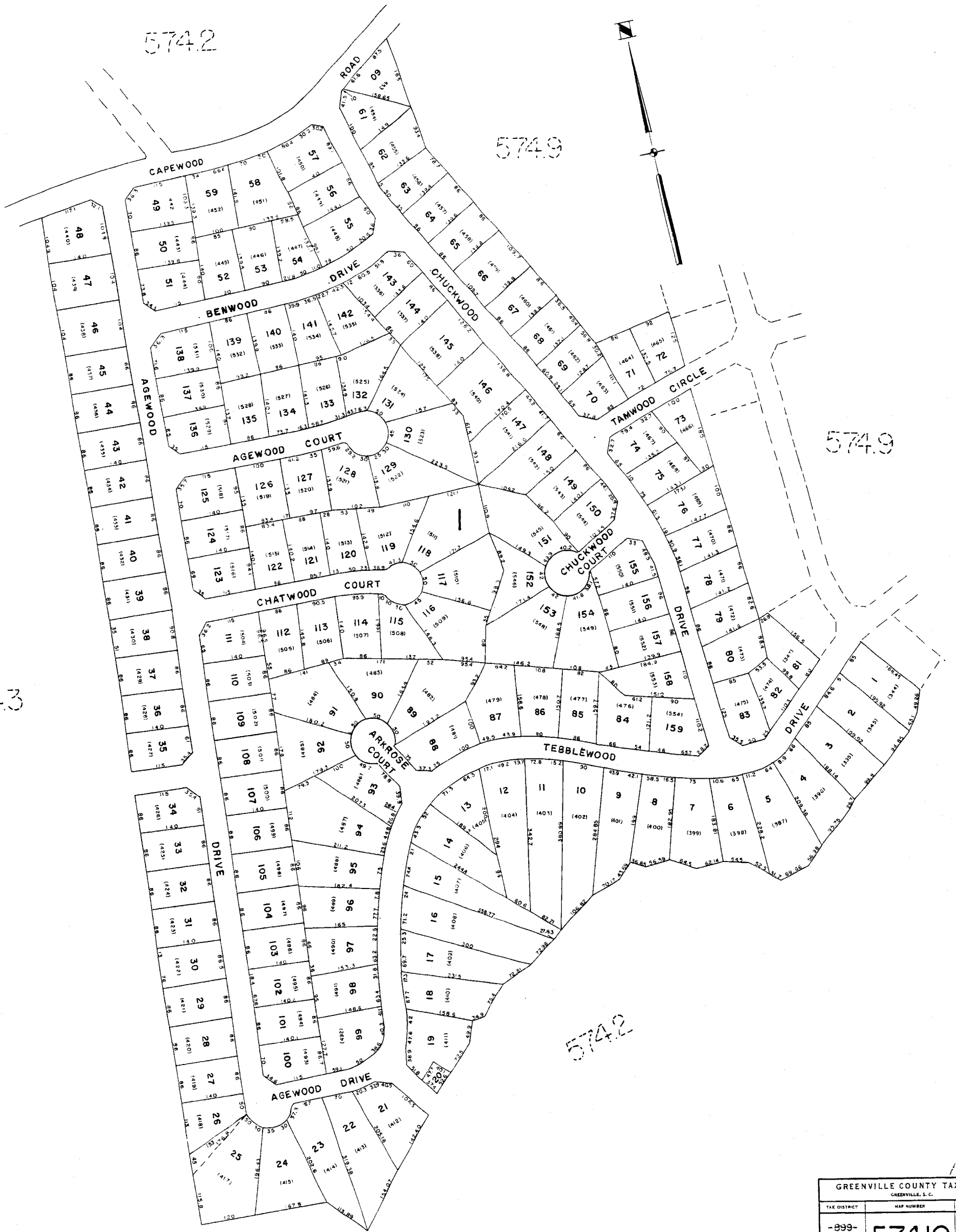
574.9

574.3

574.2

GREENVILLE COUNTY TAX MAPS GREENVILLE, S. C.		
TAX DISTRICT	MAP NUMBER	REVISIONS
-899-	574.10	
SCALE 1" = 100'		INDEX-18

0270
1270



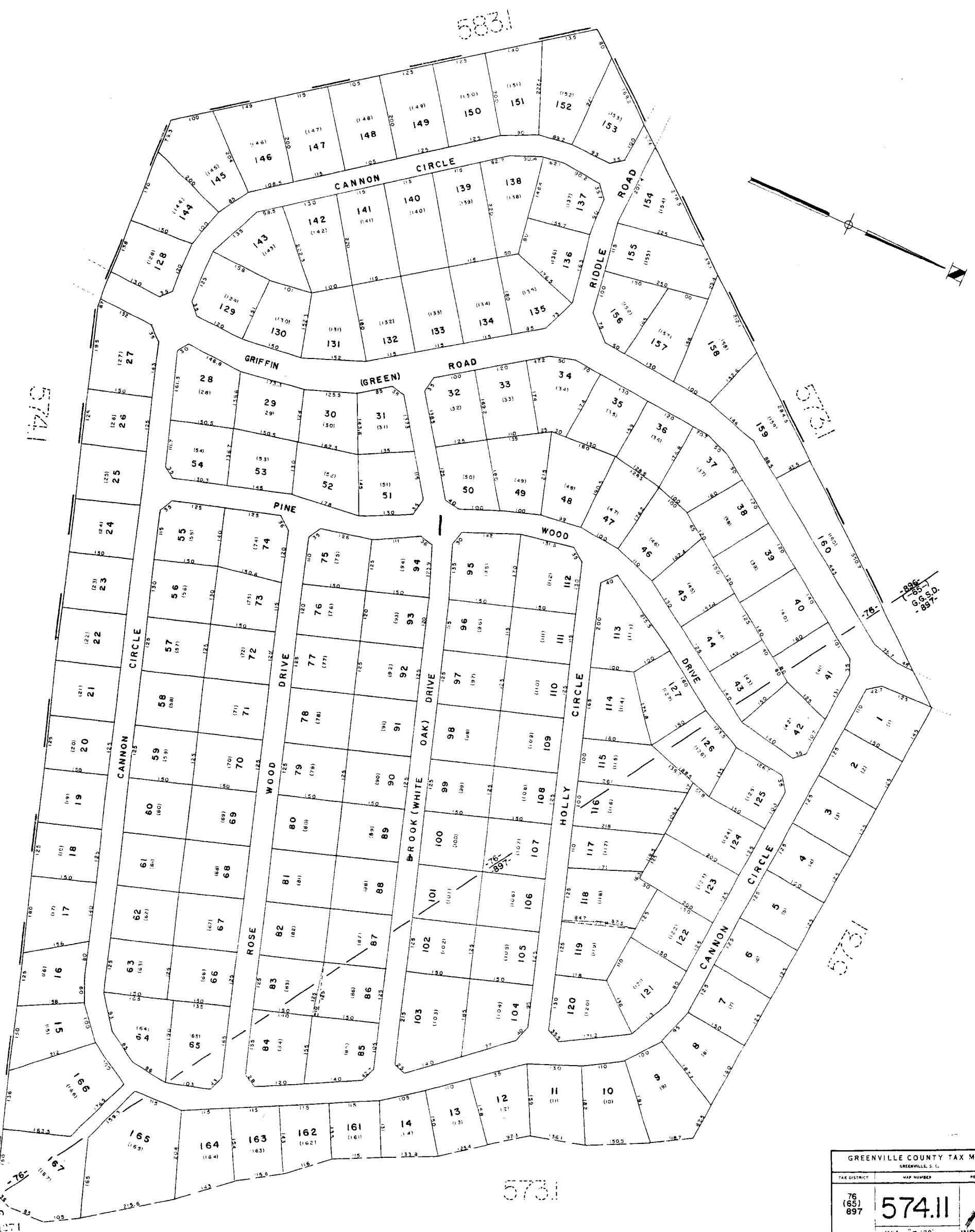
DRAWING NUMBER
574.11

DRAWING NUMBER

DRAWING NUMBER

DRAWING NUMBER
574.11

1271



GREENVILLE COUNTY TAX MAPS GREENVILLE, S. C.		
TAX DISTRICT	MAP NUMBER	REVISIONS
76 (65) 897	574.11	
SCALE " = 100'		INDEX-19



574.2

574.6

574.9

574.3

574.9

1272

PINE TREE		
GREENVILLE COUNTY TAX MAPS		
GREENVILLE, S. C.		
TAX DISTRICT	MAP NUMBER	REVISIONS
-899-	574.12	✓
SCALE 1"=100'		INDEX-18

DRAWING NUMBER
574.13

DRAWING NUMBER
1273

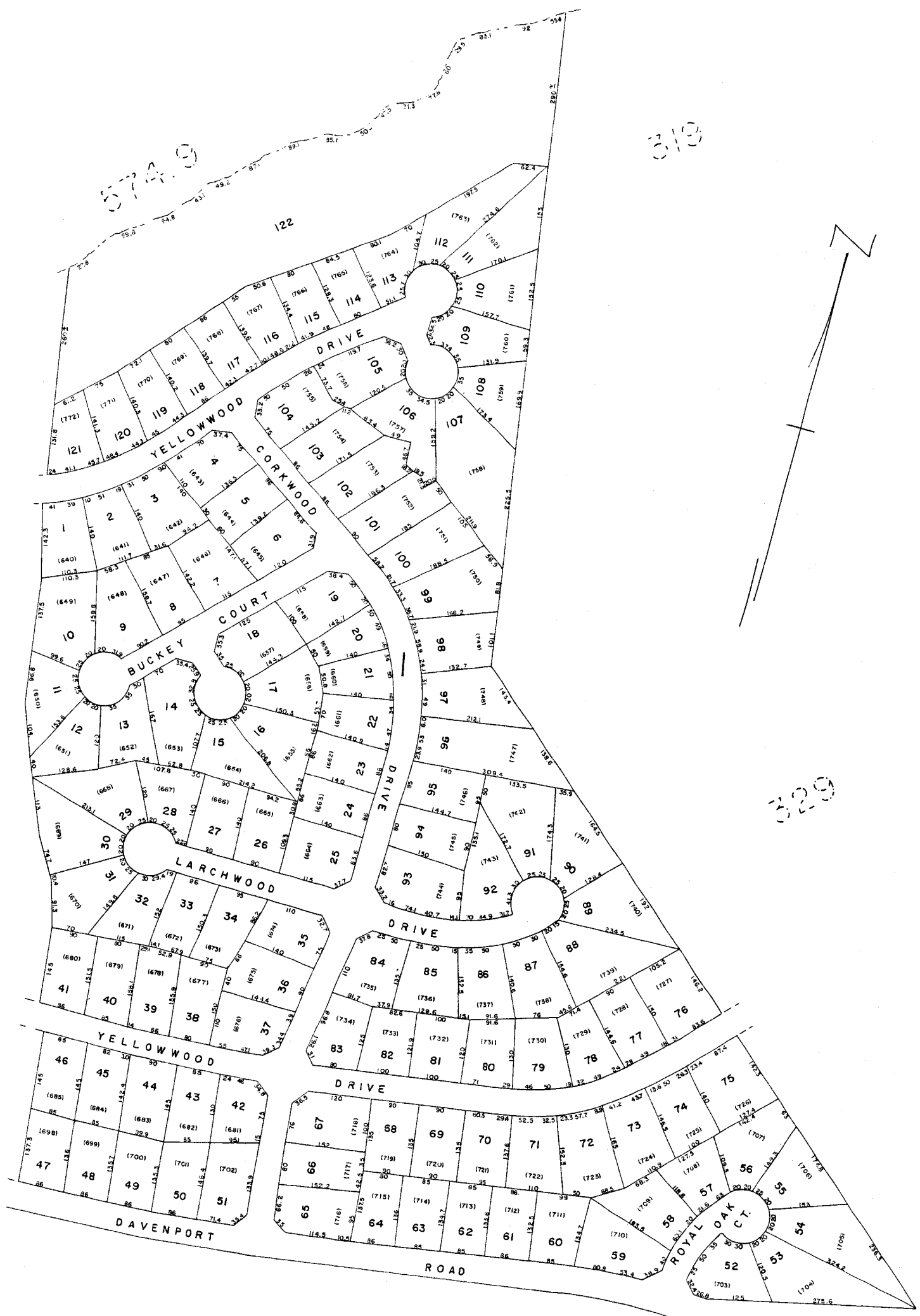
DRAWING NUMBER

DRAWING NUMBER
574.13



104	103	102	101	100	99
(691)	(690)	(689)	(688)	(687)	(686)
105	106	107	108	109	110
(692)	(693)	(694)	(695)	(696)	(697)

GREENVILLE COUNTY TAX MAPS GREENVILLE, S. C.		
TAX DISTRICT	MAP NUMBER	REVISIONS
-899-	574.13	
SCALE 1" = 100'		INDEX-18



574.13

574.0

329

329

574.2

1274

WESTWOOD SECTION VI		
GREENVILLE COUNTY TAX MAPS		
GREENVILLE, S. C.		
TAX DISTRICT	MAP NUMBER	REVISIONS
-899-	574.14	1
SCALE 1"=100'		INDEX-18

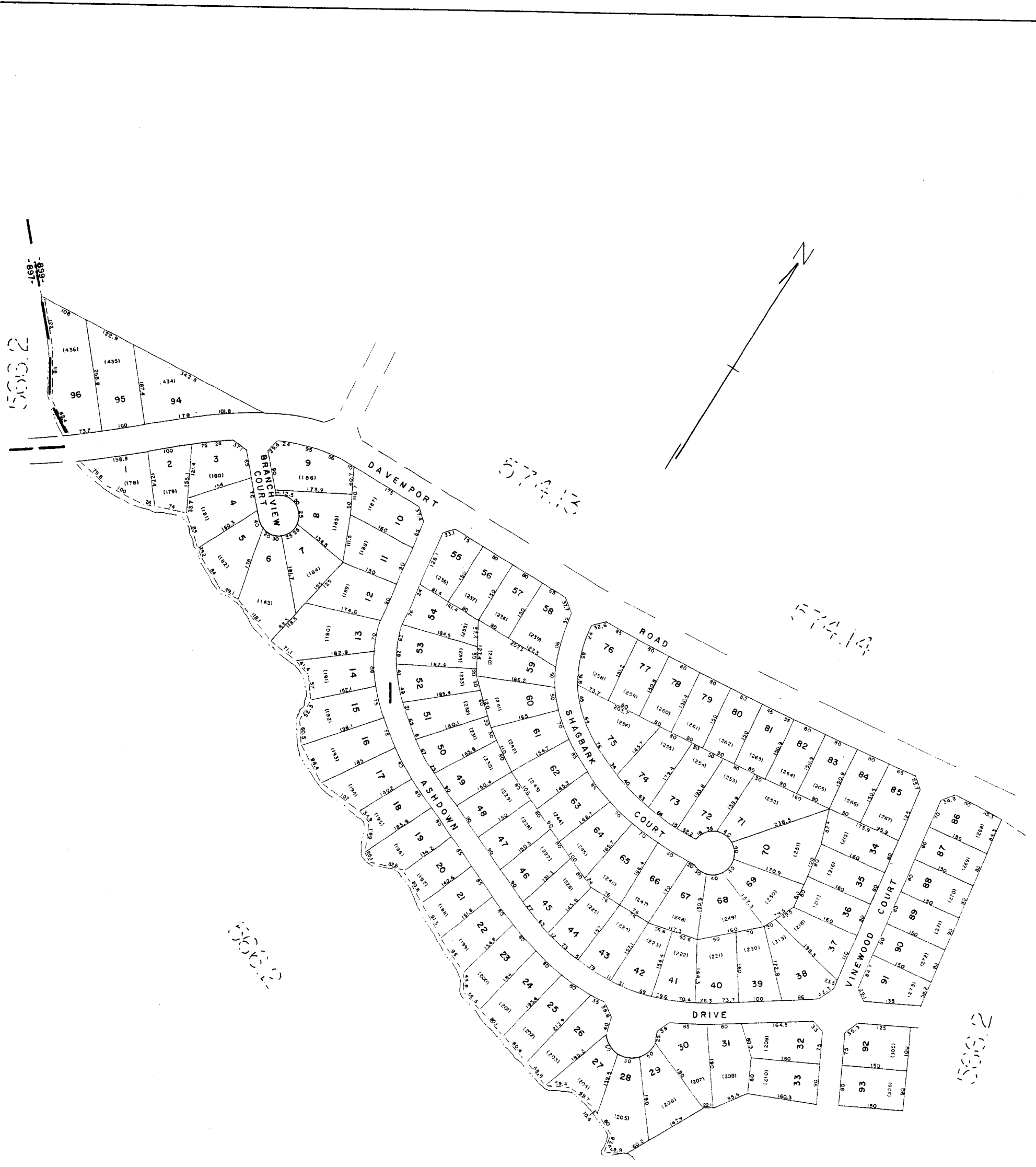
DRAWING NUMBER
574.15

DRAWING NUMBER

DRAWING NUMBER

DRAWING NUMBER
574.15

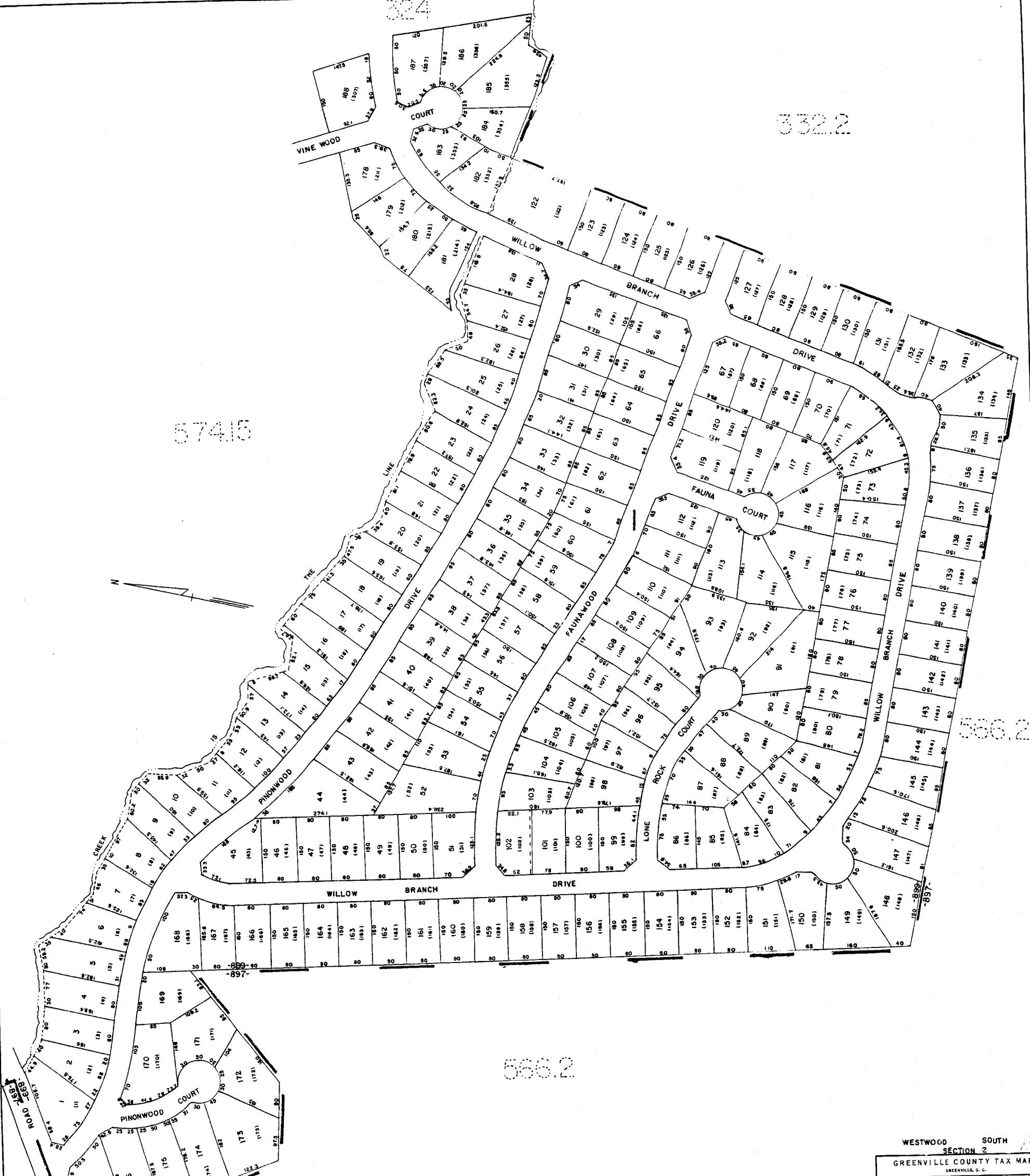
1275



WESTWOOD SOUTH SEC. 1		
GREENVILLE COUNTY TAX MAPS		
GREENVILLE, S. C.		
TAX DISTRICT	MAP NUMBER	REVISIONS
899	574.15	
SCALE 1" = 100'		
INDEX-18		

1276

1276



WESTWOOD SOUTH
SECTION 2

GREENVILLE COUNTY TAX MAPS GREENVILLE, S. C.		
TAX DISTRICT	MAP NUMBER	REVISIONS
-899-	574.16	
SCALE 1" = 100'		INDEX IS

DRAWING NUMBER
574.17

DRAWING NUMBER

DRAWING NUMBER

DRAWING NUMBER
574.17

1277



STANDING SPRINGS ESTATES SEC. I
GREENVILLE COUNTY TAX MAPS
GREENVILLE, S. C.

TAX DISTRICT	MAP NUMBER	REVISIONS
893	574.17	

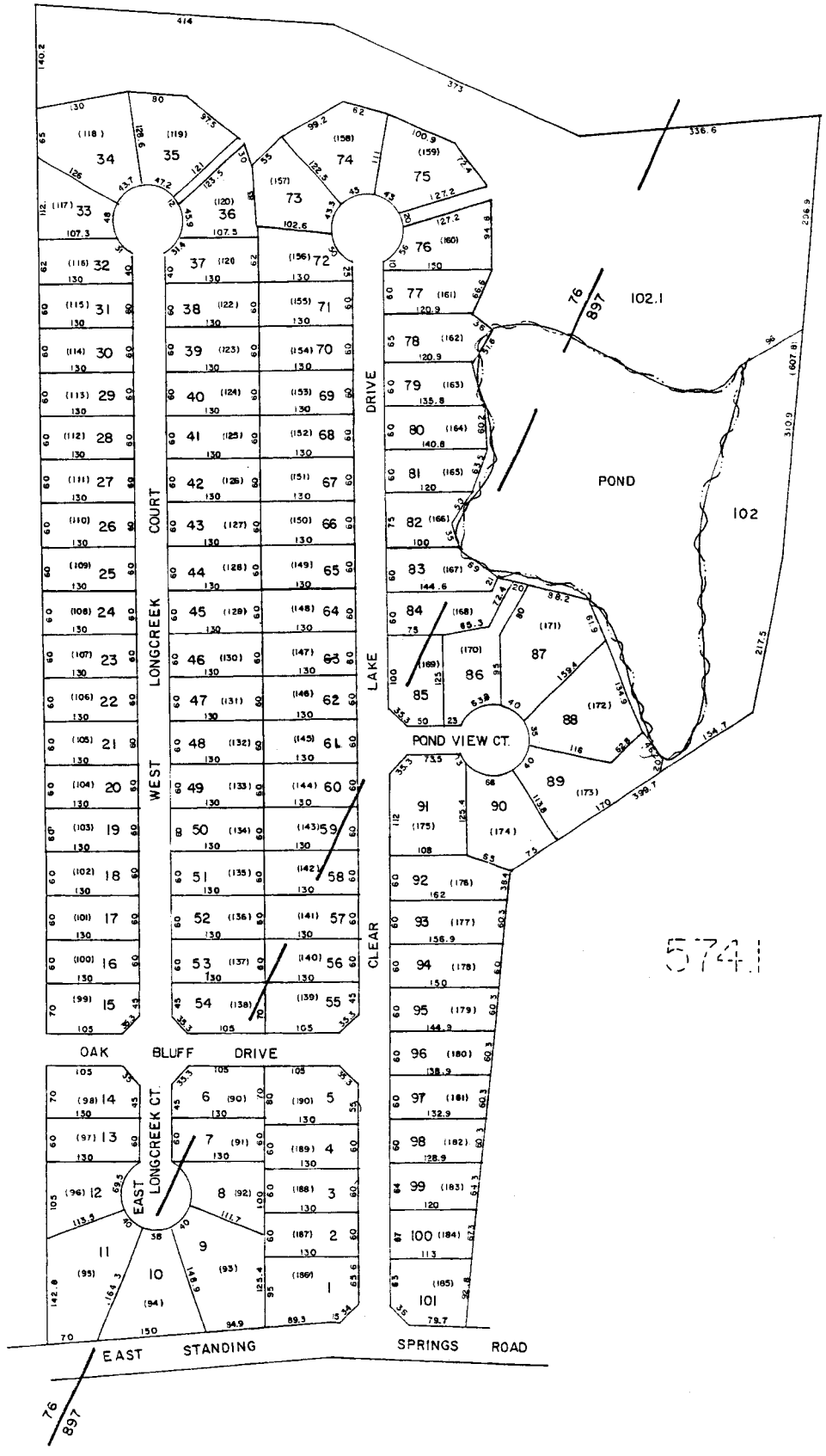
1278

1279

574.1

574.1

574.1



STANDING SPRINGS EST. SEC. 2		
GREENVILLE COUNTY TAX MAPS		
GREENVILLE, S. C.		
TAX DISTRICT	MAP NUMBER	REVISIONS
	574.18	
76		
897	SCALE 1" = 100'	INDEX-19

DRAWING NUMBER
574.19

DRAWING NUMBER

1279

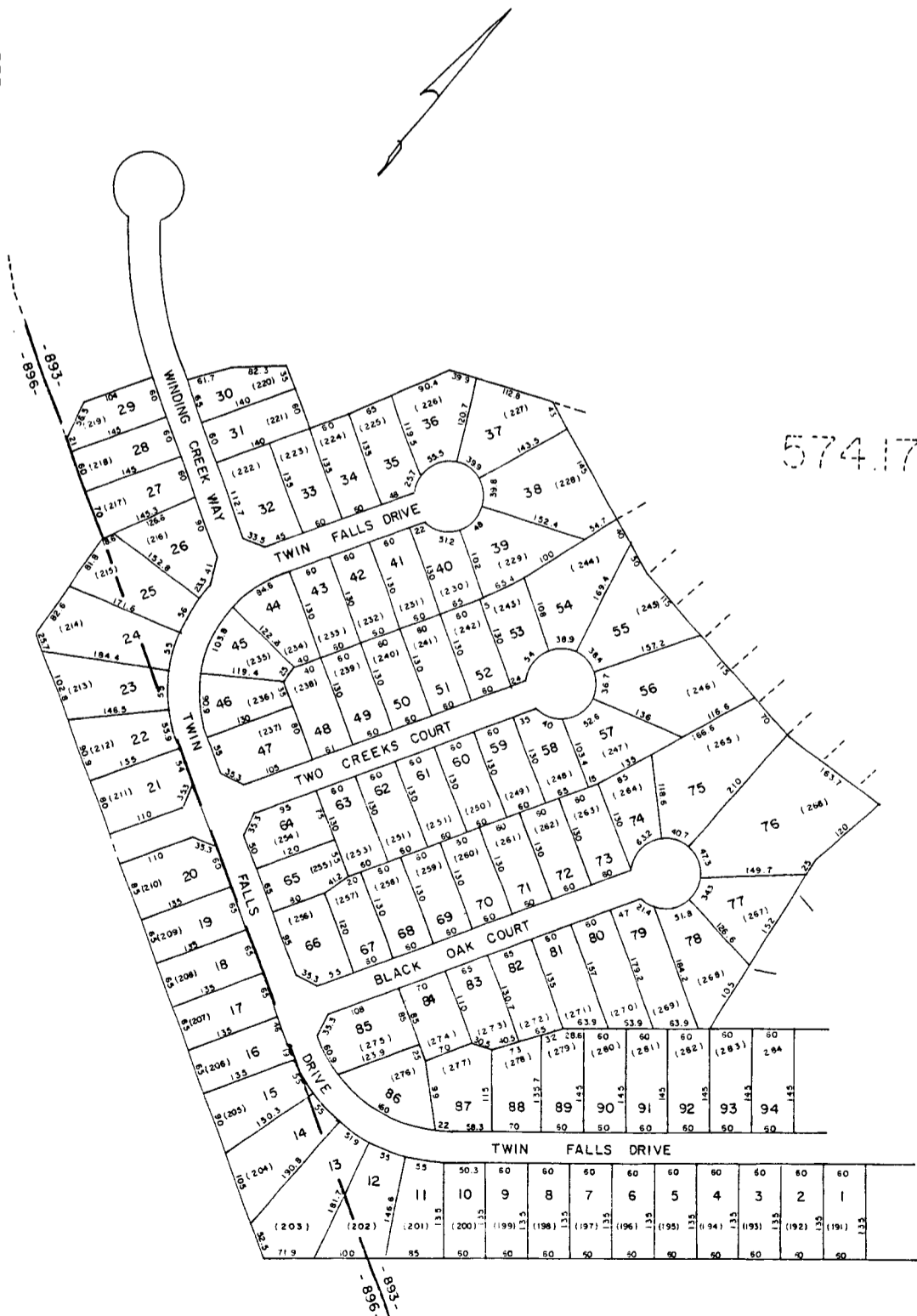
DRAWING NUMBER

DRAWING NUMBER
574.19

574.1

574.17

574.1



STANDING SPRINGS ESTATES SEC-3
GREENVILLE COUNTY TAX MAPS

DRAWING NUMBER
574.19

1280

574.1

574.1



STANDING SPRINGS ESTATES SEC. - 4		
GREENVILLE COUNTY TAX MAPS GREENVILLE, S. C.		
TAX MAP NO.	TAX MAP NUMBER	REVISIONS
	574.20	
- 893 -	1" = 100'	INDEX - 19

DRAWING NUMBER
574.21

DRAWING NUMBER

DRAWING NUMBER

DRAWING NUMBER
574.21

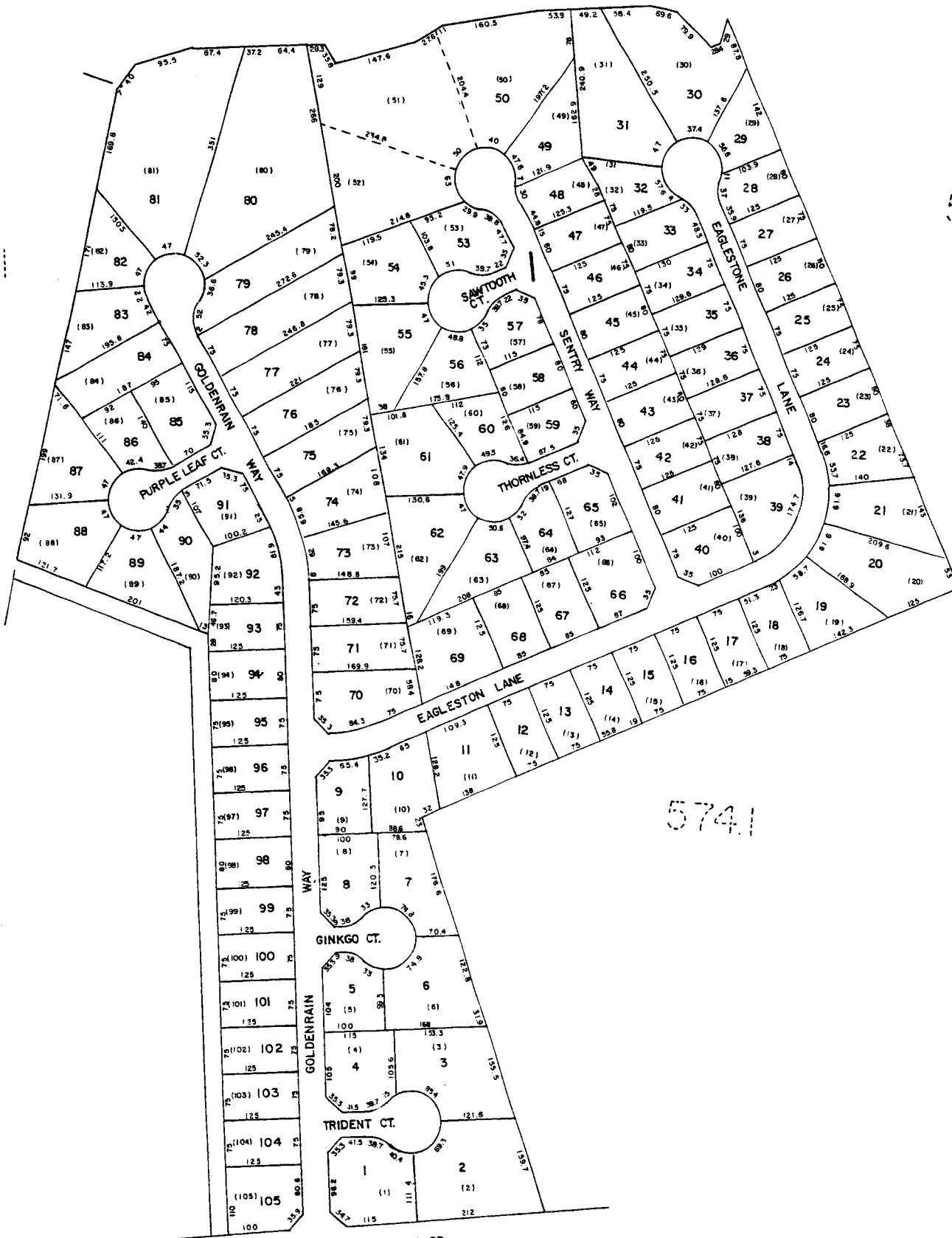
1281

573.1

573.1

574.1

574.1



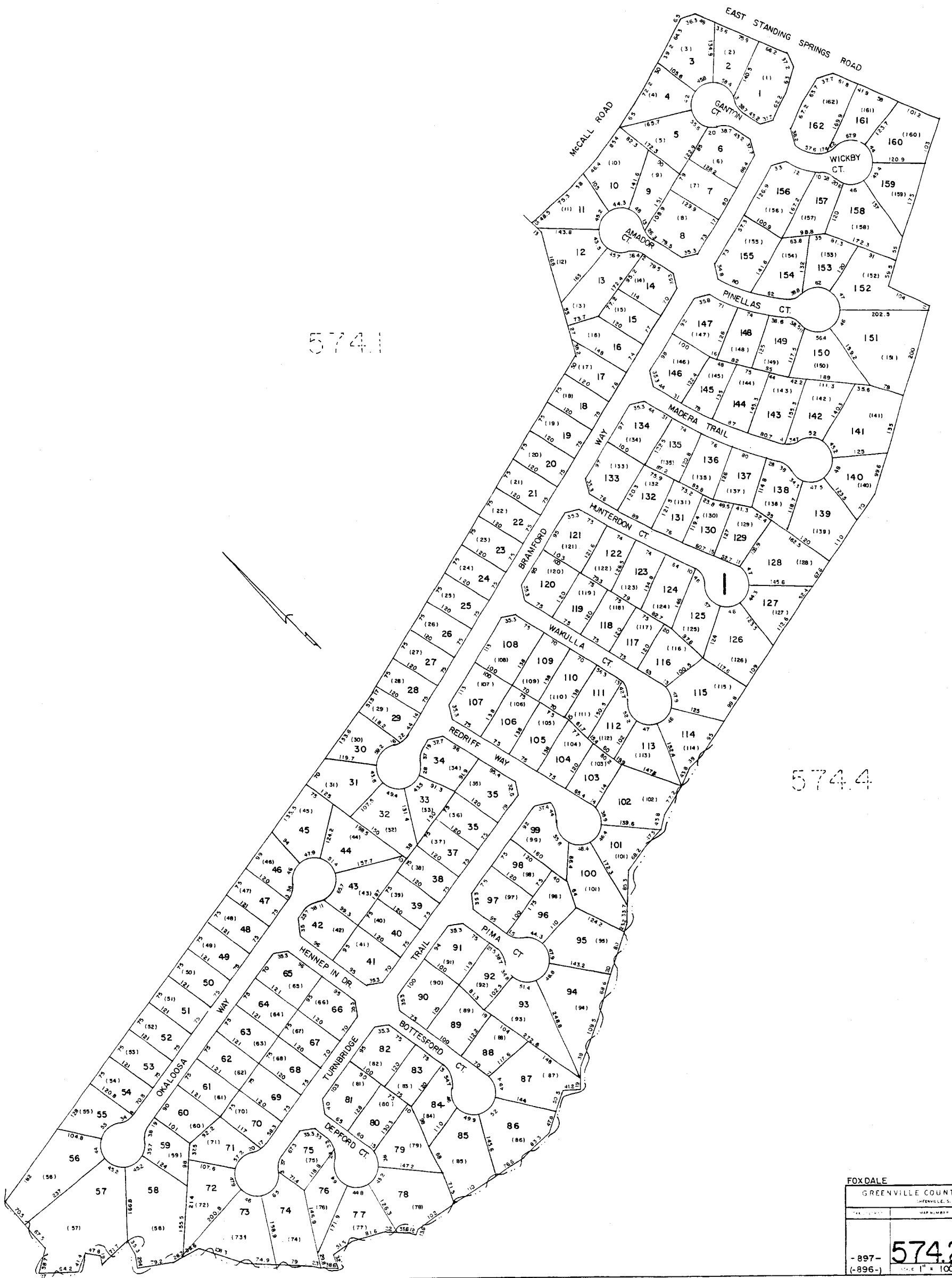
BALDWIN FOREST

GREENVILLE COUNTY TAX MAPS

GREENVILLE, S. C.

TAX DISTRICT MAP NUMBER PERIOD

574.21



574.4

574.4

FOXDALE		
GREENVILLE COUNTY TAX MAPS		
GREENVILLE, S.C.		
TAX MAP NO.	MAP NUMBER	REVISIONS
-897-	574.22	
-896-	SCALE 1" = 100'	INDEX-19

1282
1252

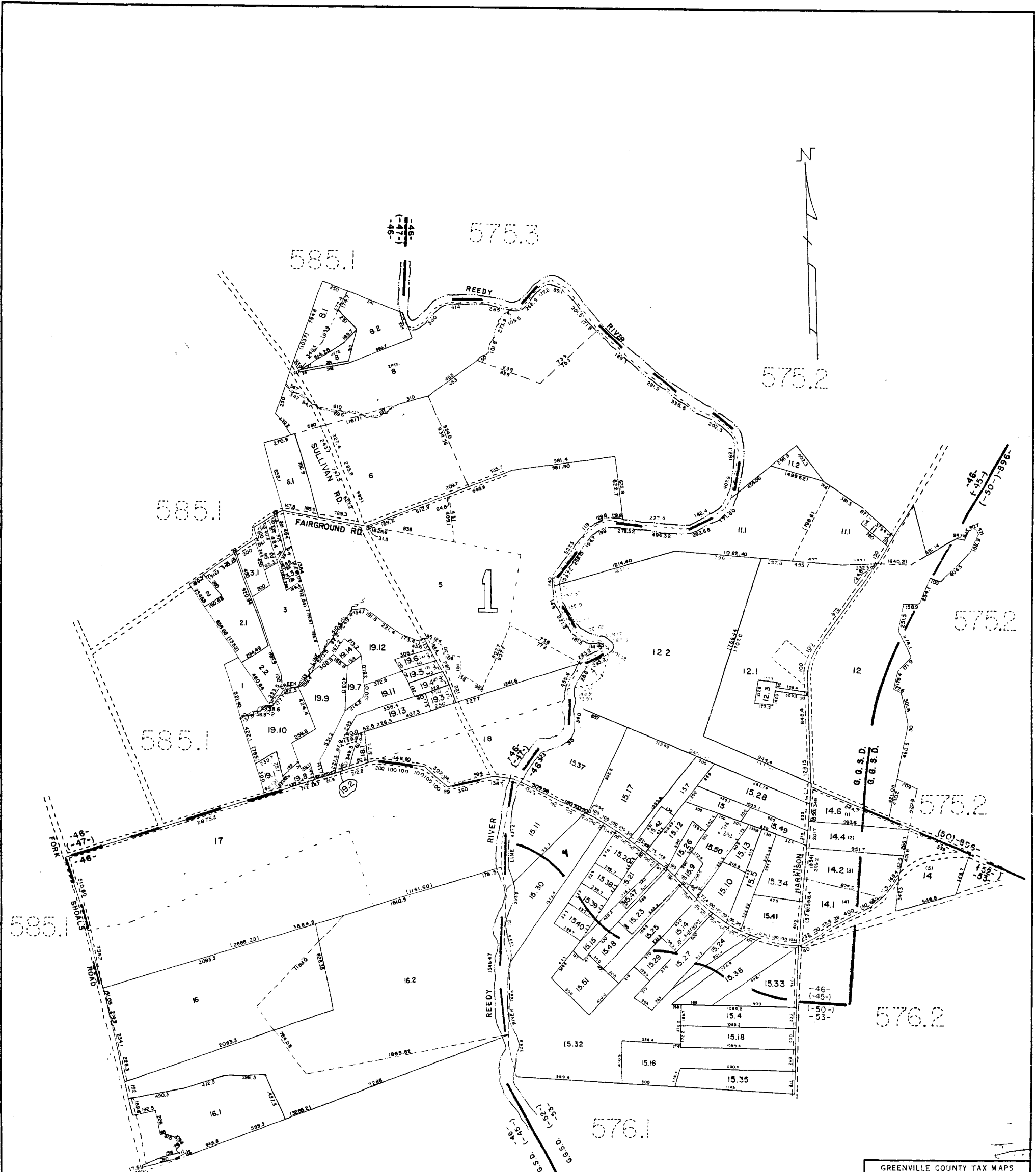
DRAWING NUMBER
575.1

DRAWING NUMBER

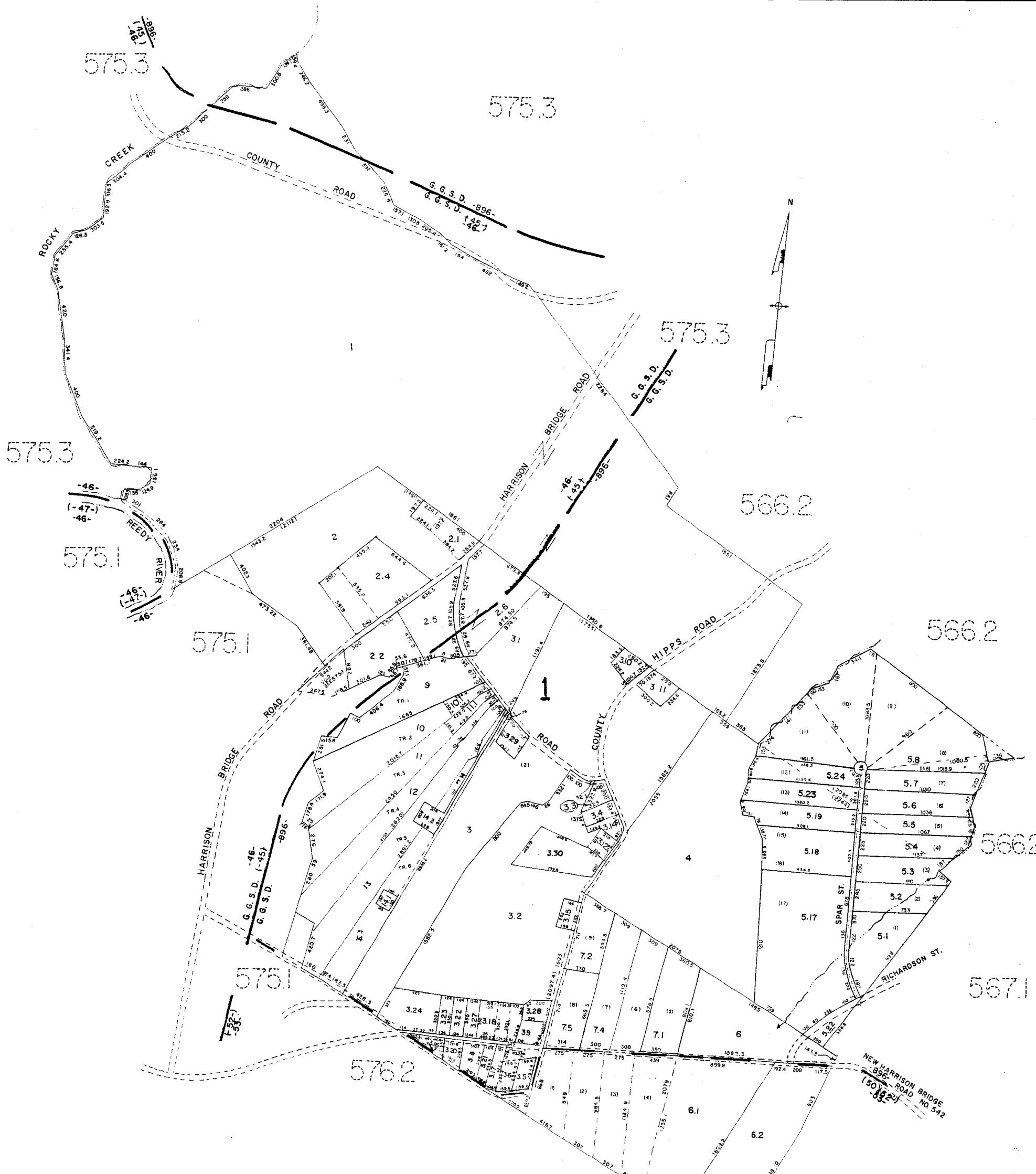
DRAWING NUMBER

DRAWING NUMBER
575.1

1283



GREENVILLE COUNTY TAX MAPS GREENVILLE, S.C.		
TAX DISTRICT	MAP NUMBER	REVISION
-896-	575.1	
(45)		
(52)		
-46-		
-85-		



1284

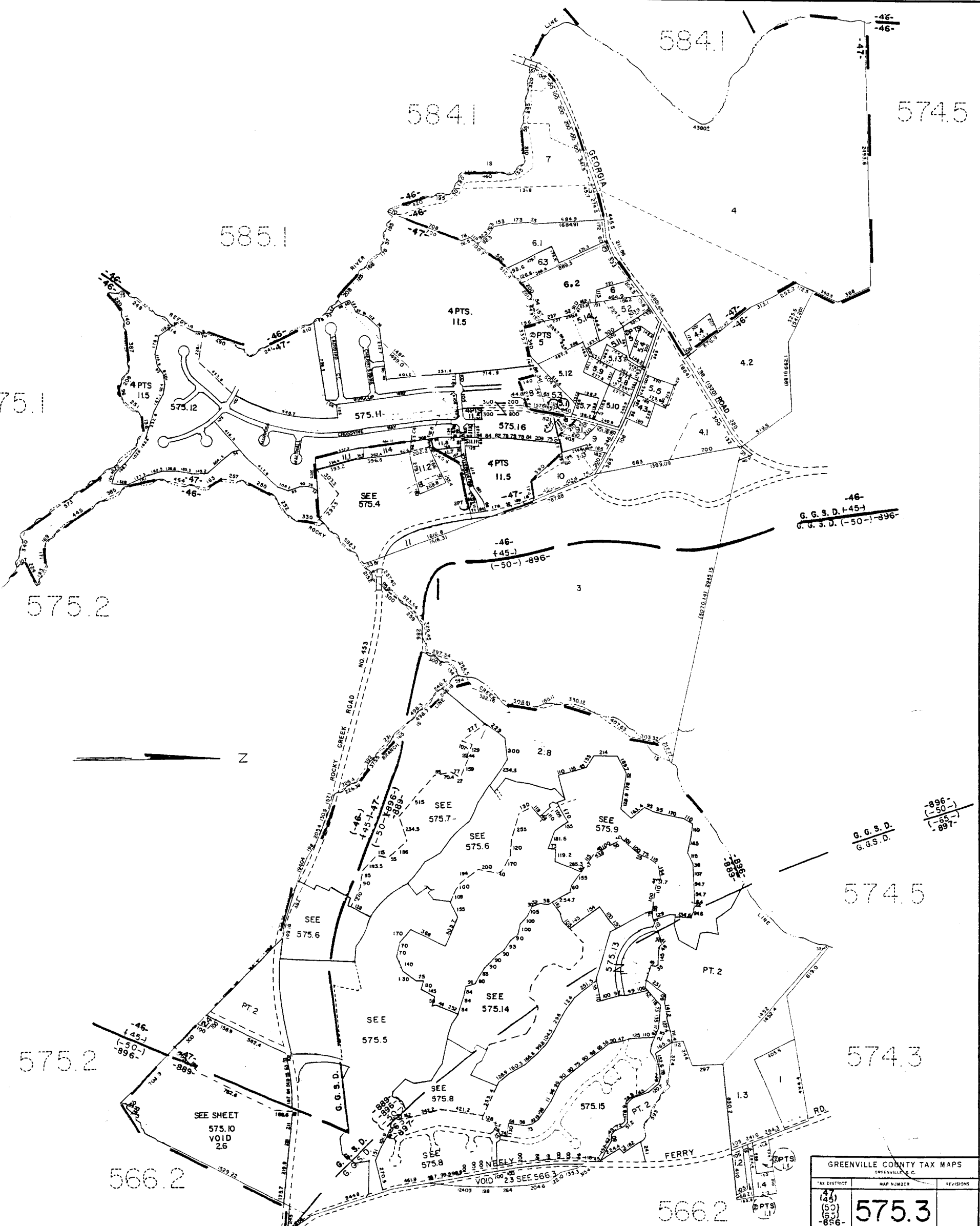
GREENVILLE COUNTY TAX MAPS GREENVILLE, S.C.		
TAX DISTRICT	MAP NUMBER	REVISIONS
-33- (45) (52) (50) -896- -46-	575.2	
SCALE: 1" = 40'		INDEX-19

DRAWING NUMBER
575.3

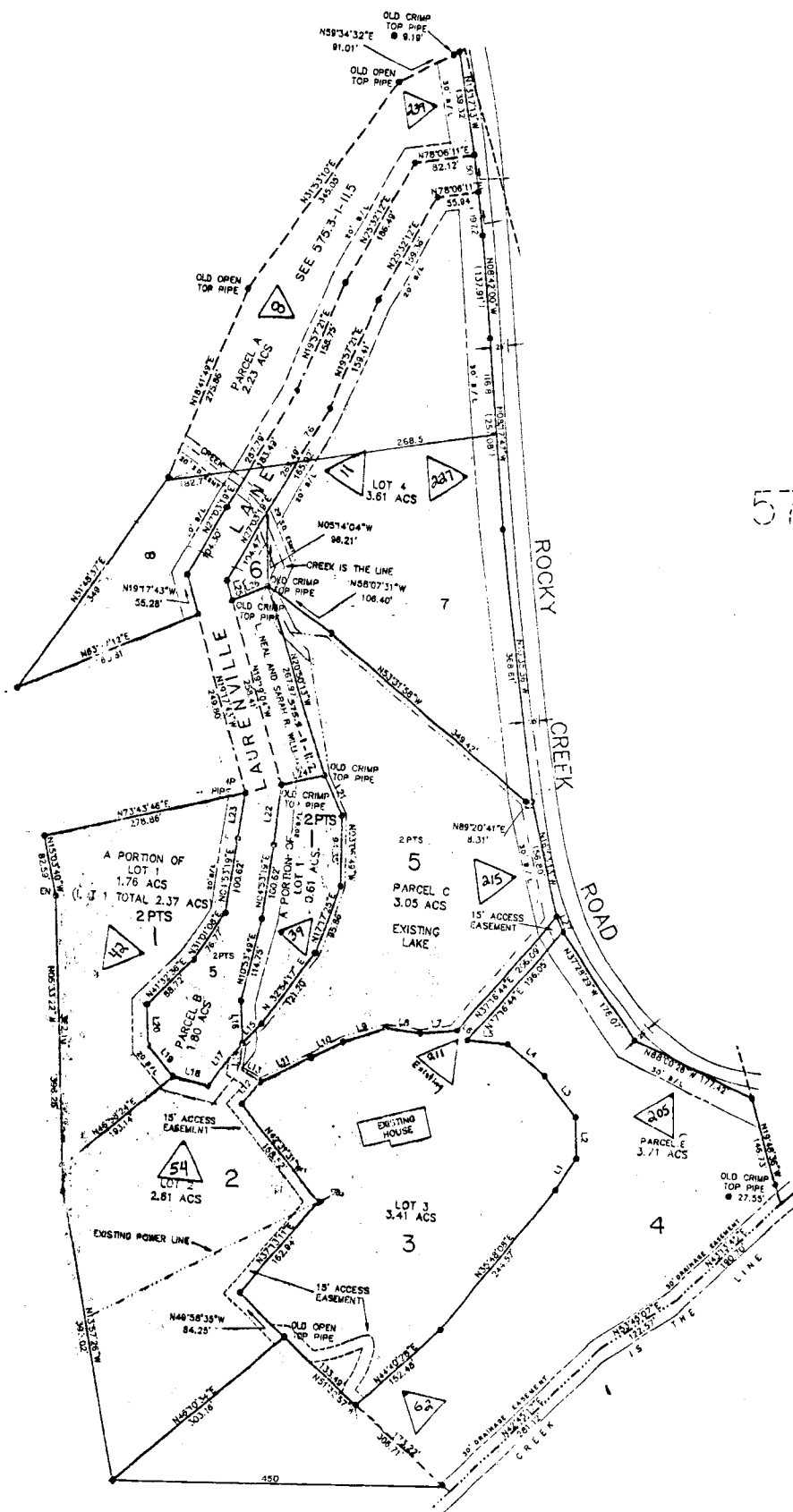
DRAWING NUMBER
1285

DRAWING NUMBER

DRAWING NUMBER
575.3



GREENVILLE COUNTY TAX MAPS GREENVILLE, G.C.		
TAX DISTRICT	MAP NUMBER	REVISIONS
47	575.3	(45)
(50)		
(55)		
(856)		
(897)		



575.3

575.3

575.3

THIS SUBDIVISION
SEE 575.3-1-11

1286

LAURENVILLE PROPERTIES		
GREENVILLE COUNTY TAX MAPS		
GREENVILLE, S. C.		
TAX DISTRICT	MAP NUMBER	REVISIONS
	575.4	
- 46 -	SCALE = 100'	INDEX-19

DRAWING NUMBER
575.5

DRAWING NUMBER

DRAWING NUMBER

DRAWING NUMBER
575.5

1287



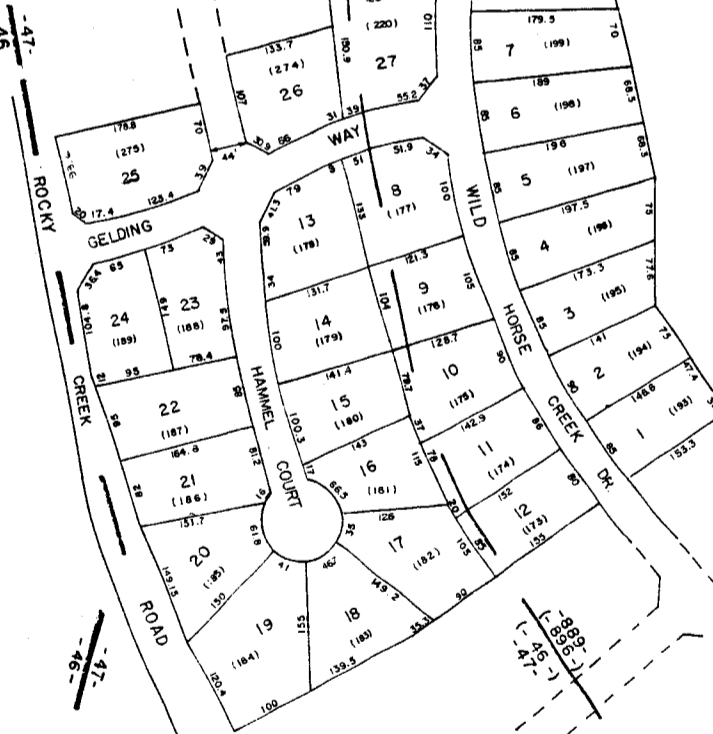
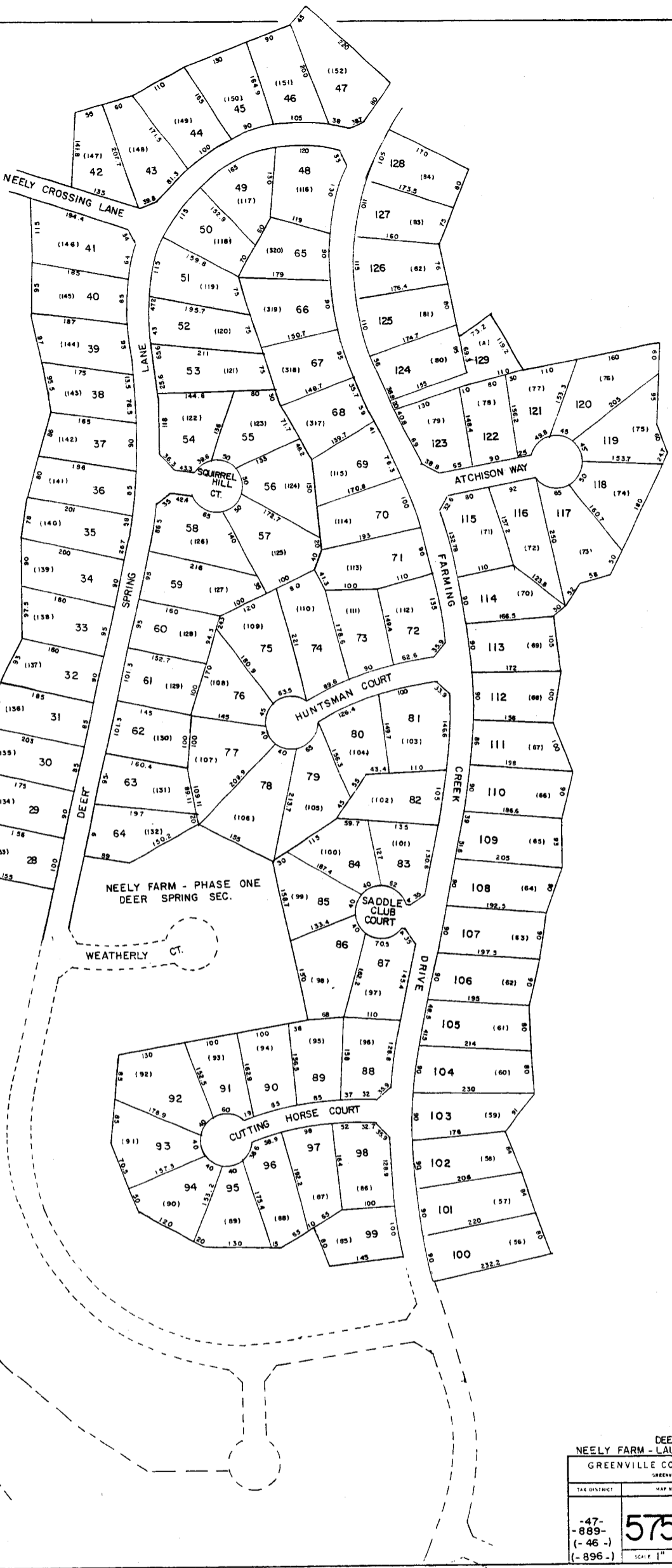
PHASE - I (L.A. REL BROOK)
NEELY FARM PHASE - I (DEER SPRING)
GREENVILLE COUNTY TAX MAPS
GREENVILLE, S. C.

OUT OF
575.3-1-2

DISTRICT	MAP NUMBER	REVISIONS
889 47 897	575.5	

88218

5752



PH. III DEER SPRING SEC.		PH. II
NEELY FARM - LAUREL BROOK SEC.		PH. I
GREENVILLE COUNTY TAX MAPS GREENVILLE, S. C.		
TAX DISTRICT	MAP NUMBER	REVISIONS
-47- -889- (-46-)	575.6	
	SCALE 1" = 100'	INDEX-19

DRAWING NUMBER
575.7
PLAN HOLD CORPORATION • IRVINE, CALIFORNIA
DRAWING NUMBER 575

DRAWING NUMBER

DRAWING NUMBER

DRAWING NUMBER
575.7
PLAN HOLD CORPORATION • IRVINE, CALIFORNIA
DRAWING NUMBER 575

1289



PH-THREE
PH-TWO

NEELY FARM LAUREL BROOK
GREENVILLE COUNTY TAX MAPS
GREENVILLE, S. C.

TAX DISTRICT	MAP NUMBER	REVISIONS
	575.7	
-889-	SCALE 1" = 100'	INDEX-19

1290



GREYSTONE AT NEELY FARM SEC. - I		
GREENVILLE COUNTY TAX MAPS		
GREENVILLE, S. C.		
TAX DISTRICT	MAP NUMBER	REVISIONS
	575.8	
-897-	1" = 100'	INDEX-19

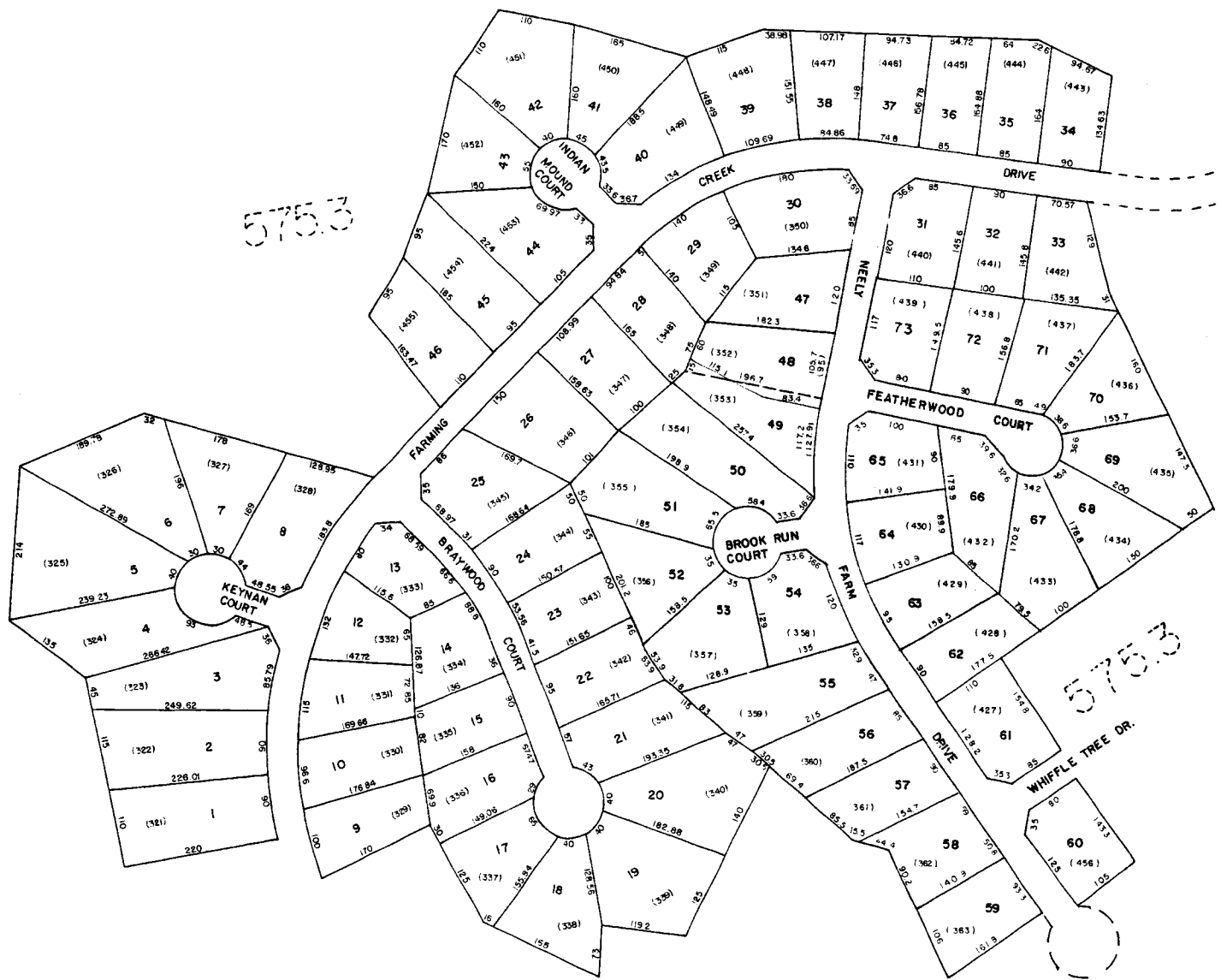
DRAWING NUMBER
575.9

DRAWING NUMBER

DRAWING NUMBER

DRAWING NUMBER
575.9

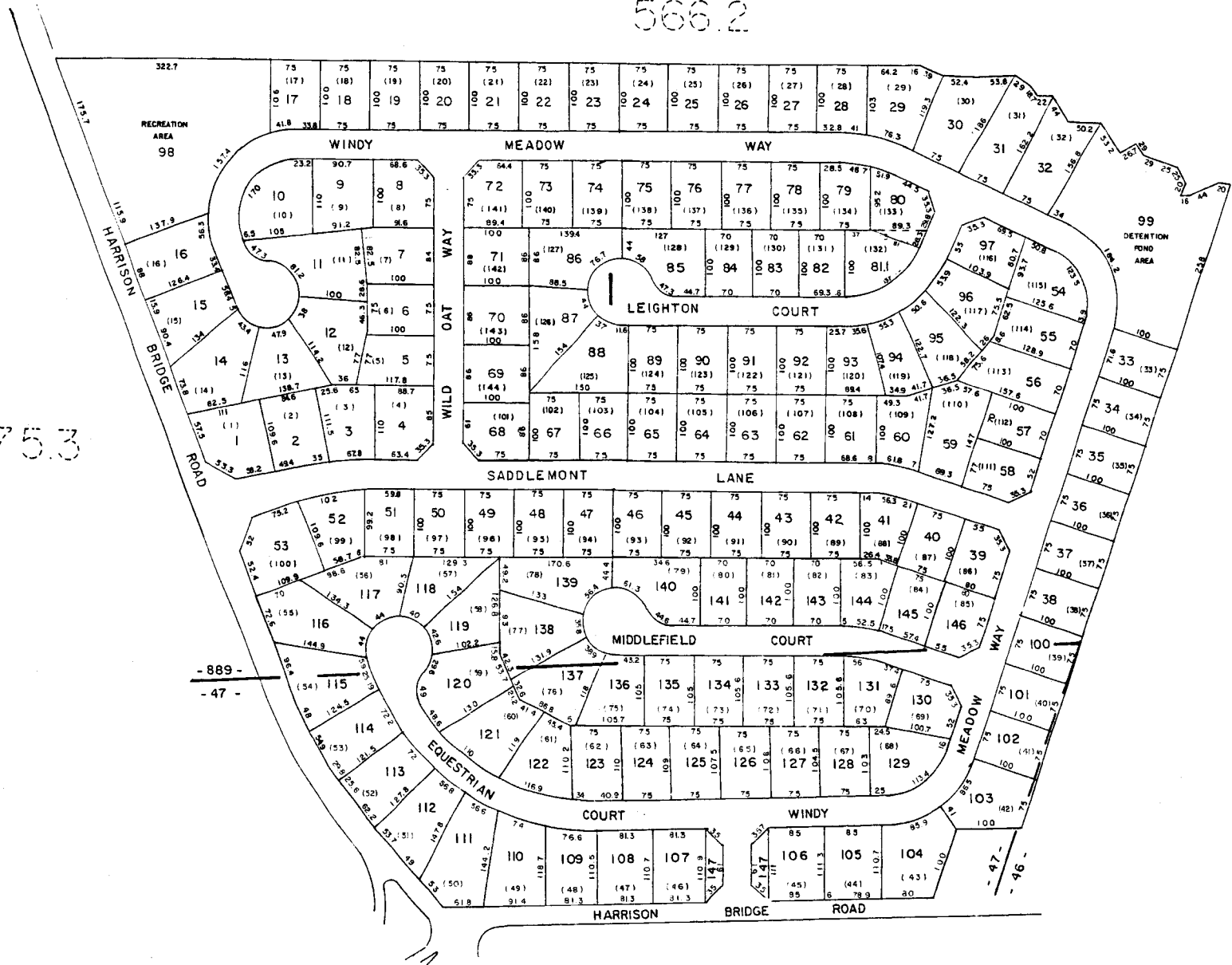
1291



566.2

575.3

575.2



- 889 -
- 47 -

- 47 -
- 46 -

1292

SADDLERS RIDGE PH. - I, II		
GREENVILLE COUNTY TAX MAPS		
575.10		
- 47 -		
- 889 -	1" = 100'	INDEX-19

DRAWING NUMBER
575.11

DRAWING NUMBER

DRAWING NUMBER

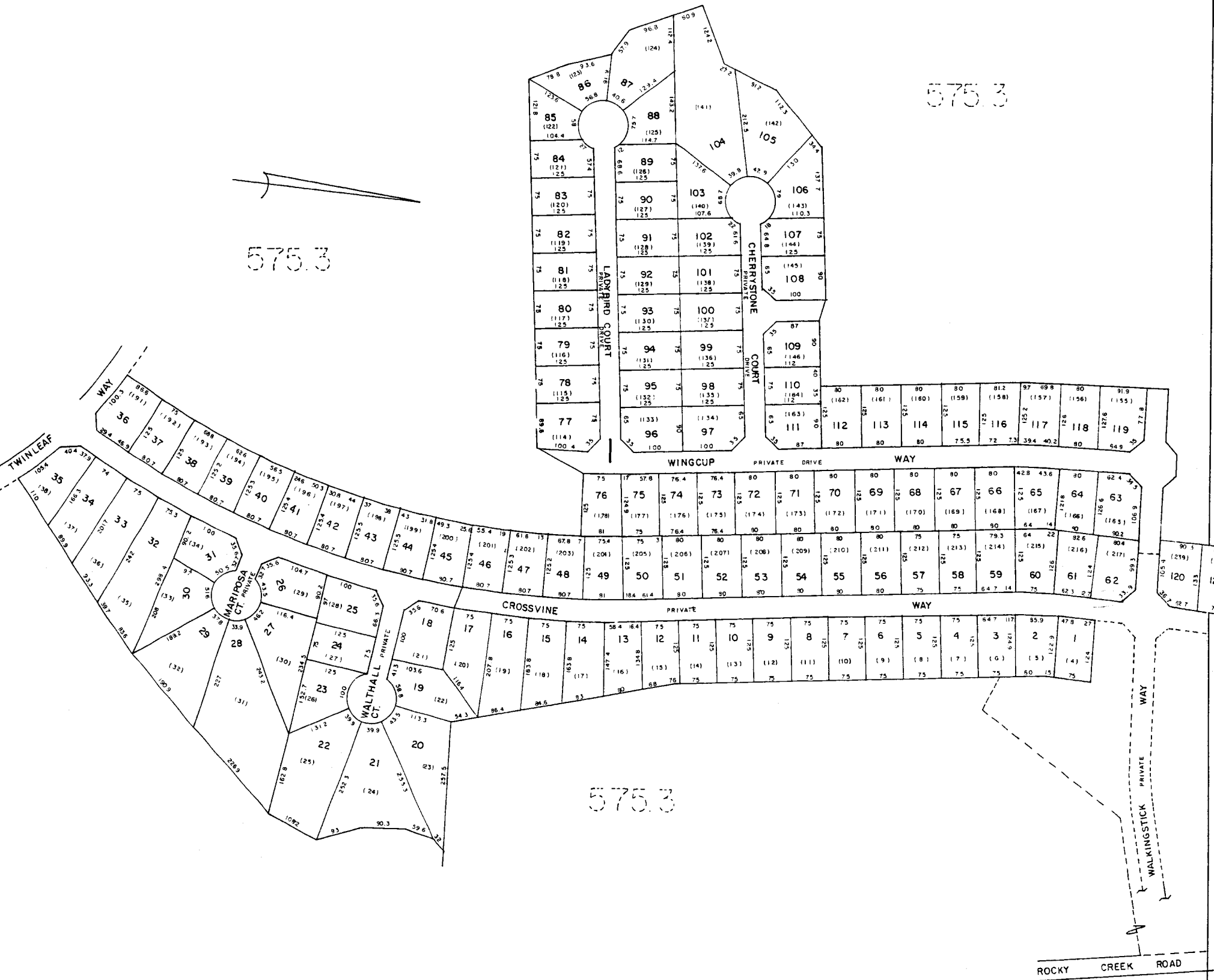
DRAWING NUMBER
575.11

1293

575.3

575.3

575.3

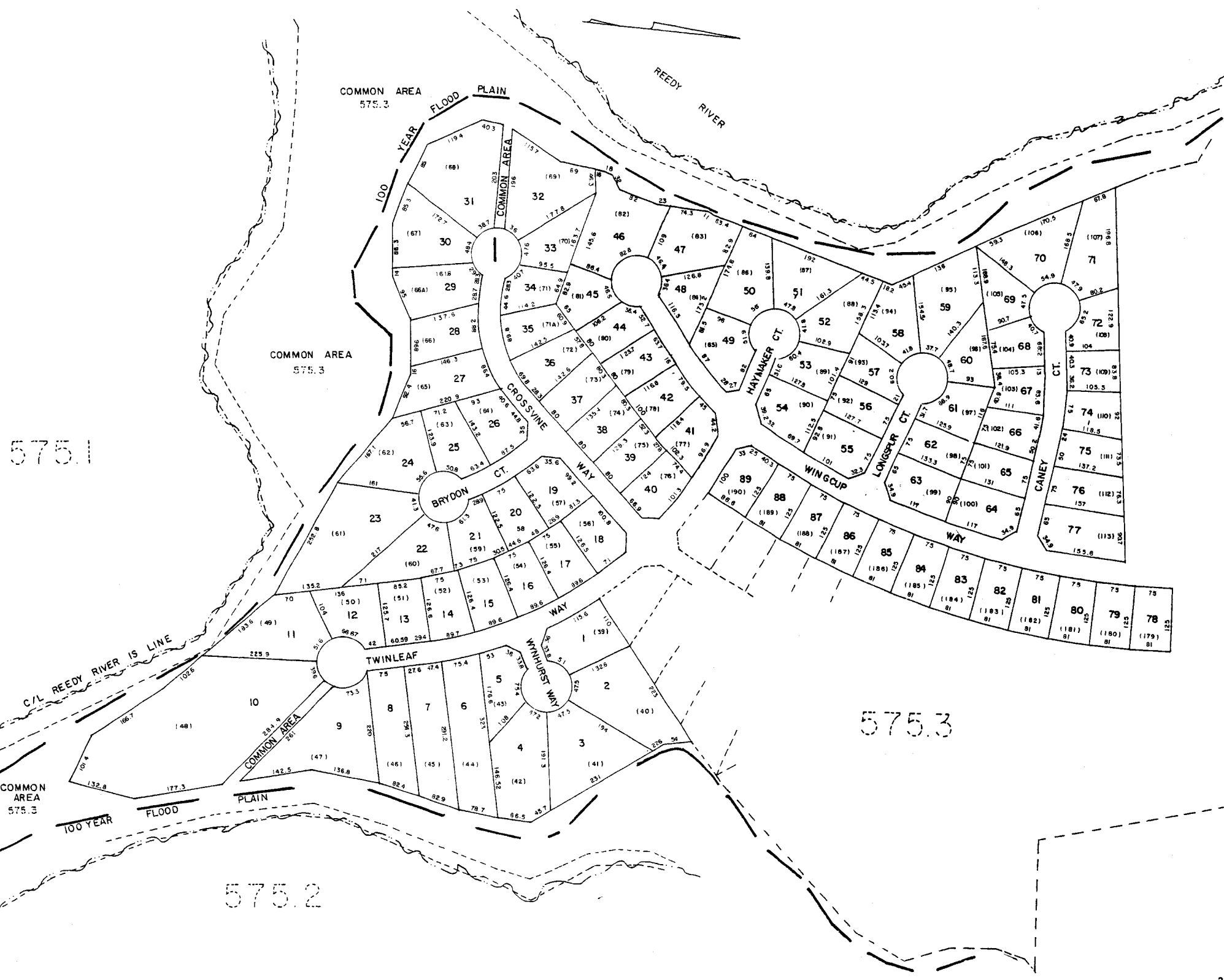


575.1

1294

575.2

575.3



LONG CREEK PLANTATION PH-2; SEC-2		
GREENVILLE COUNTY TAX MAPS		
GREENVILLE, S. C.		
TAX DISTRICT	MAP NUMBER	REV. DATE
	575.12	
-47-		INDEX-19

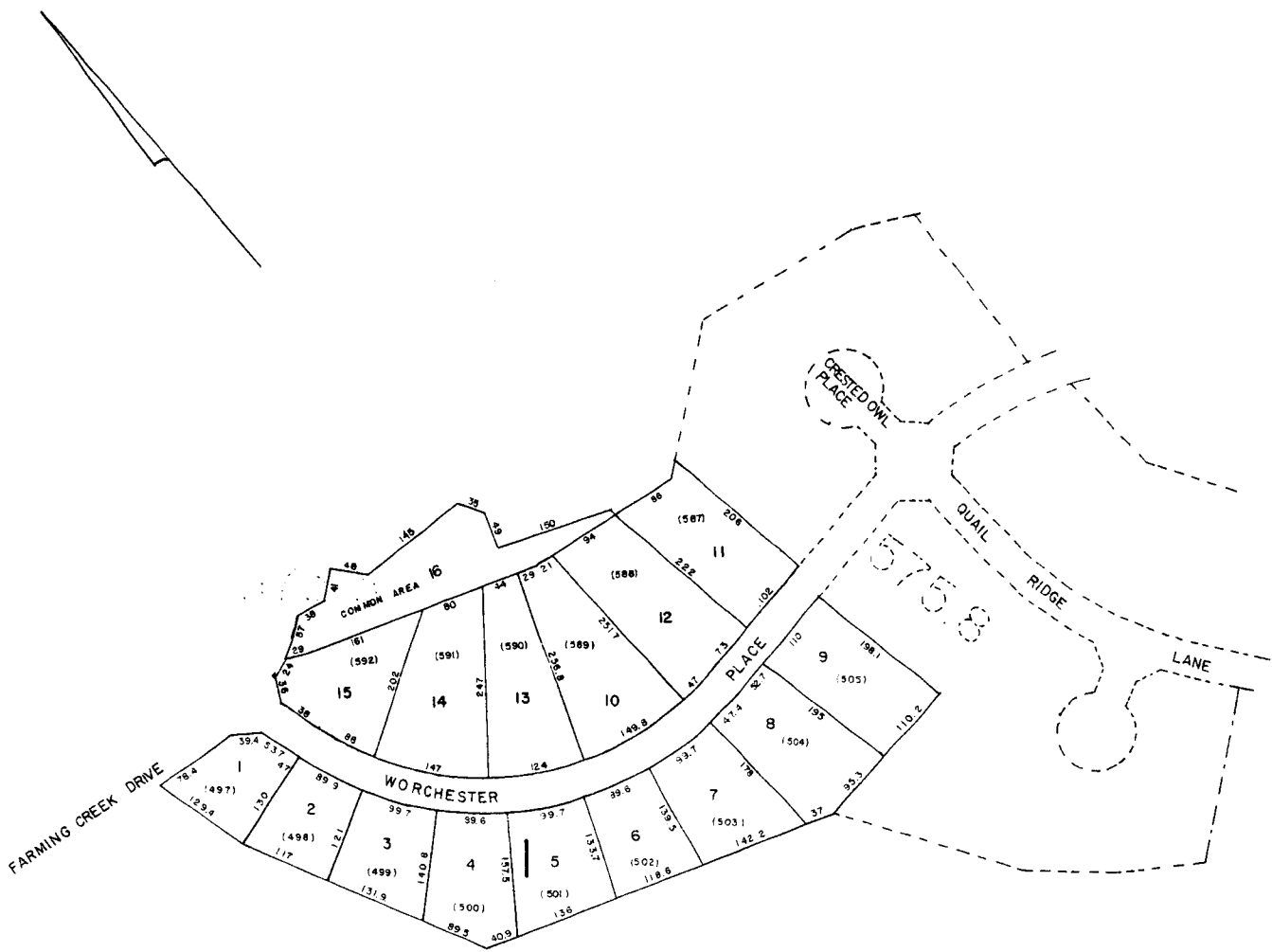
DRAWING NUMBER
575.13

DRAWING NUMBER

1295

DRAWING NUMBER

DRAWING NUMBER
575.13



575.13

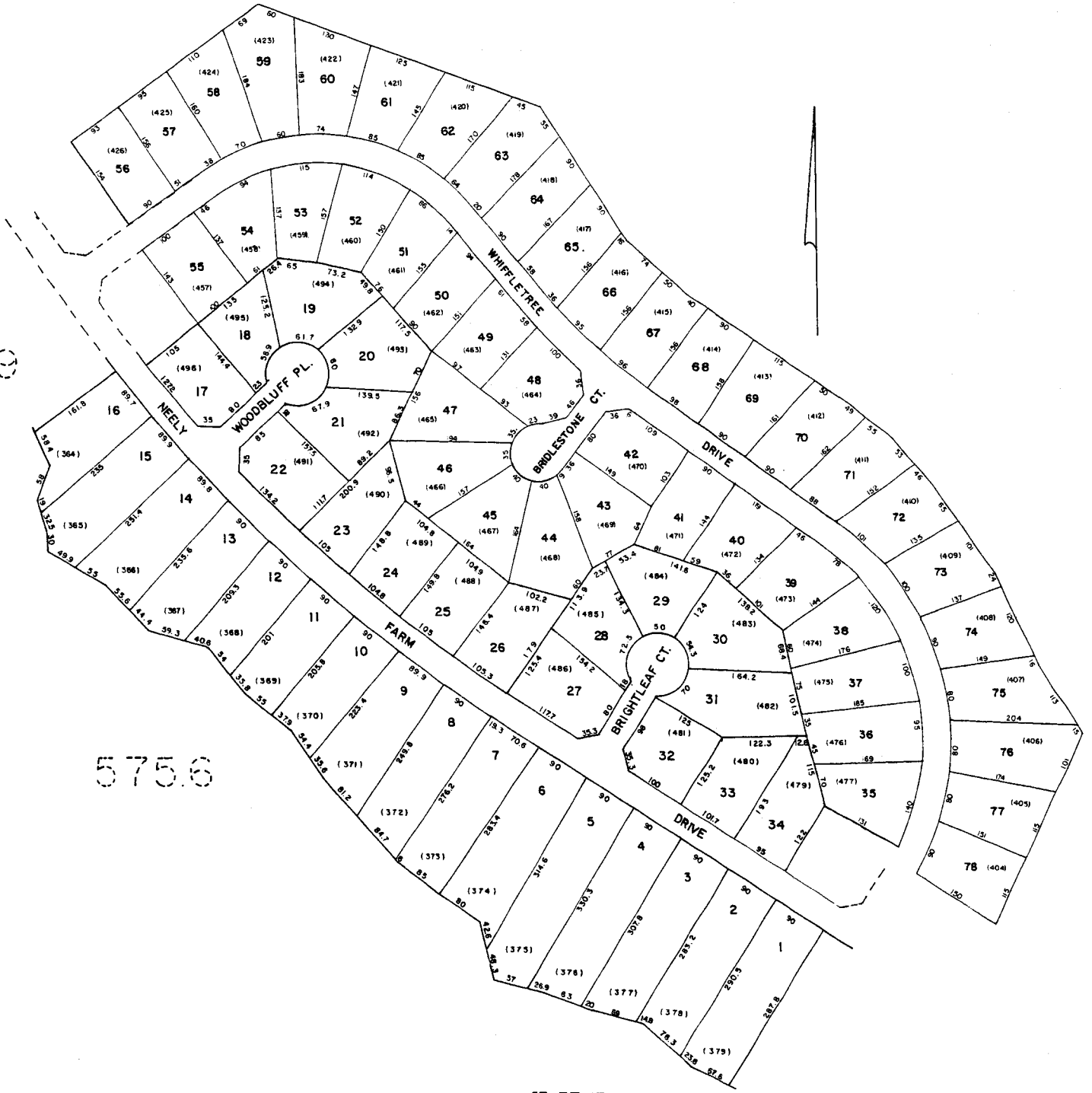
GREYSTONE AT NEELY FARM SEC. - 3
GREENVILLE COUNTY TAX MAPS
GREENVILLE, S.C.

TAX MAP	MAP NUMBER	REVISION
	575.13	1

575.9

575.6

575.5



PHASE THREE
NEELY FARM HAWTHORNE RIDGE

GREENVILLE COUNTY TAX MAPS
GREENVILLE, S.C.

TAX MAP NO. MAP NUMBER REVISIONS

575.14	
896	INDEX-19

1296

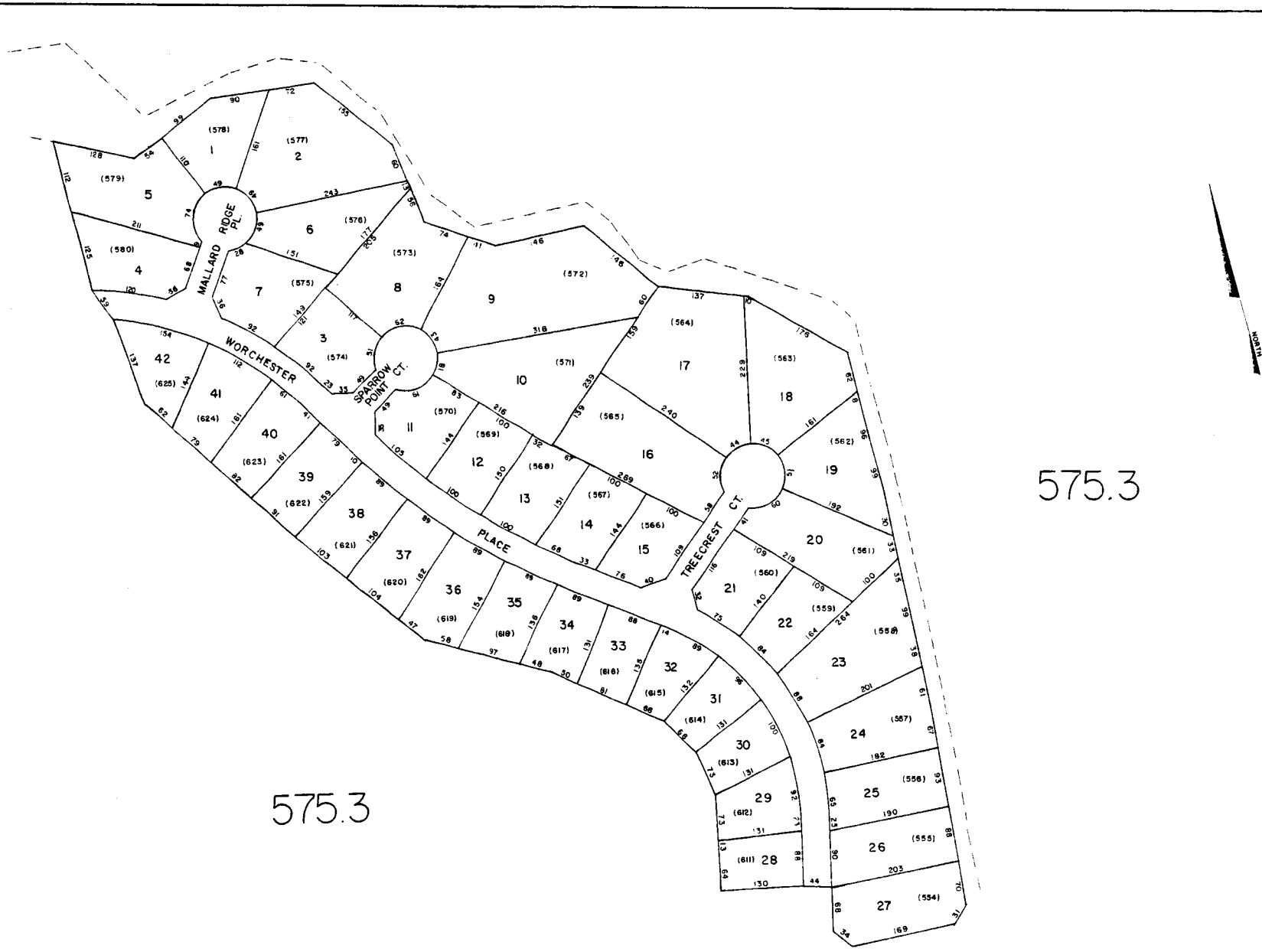
1296

DRAWING NUMBER
575.15
PLAN HOLD CORPORATION - IRVINE, CALIFORNIA
REORDER BY NUMBER 07548

DRAWING NUMBER
1297
PLAN HOLD CORPORATION - IRVINE, CALIFORNIA
REORDER BY NUMBER 07548

DRAWING NUMBER

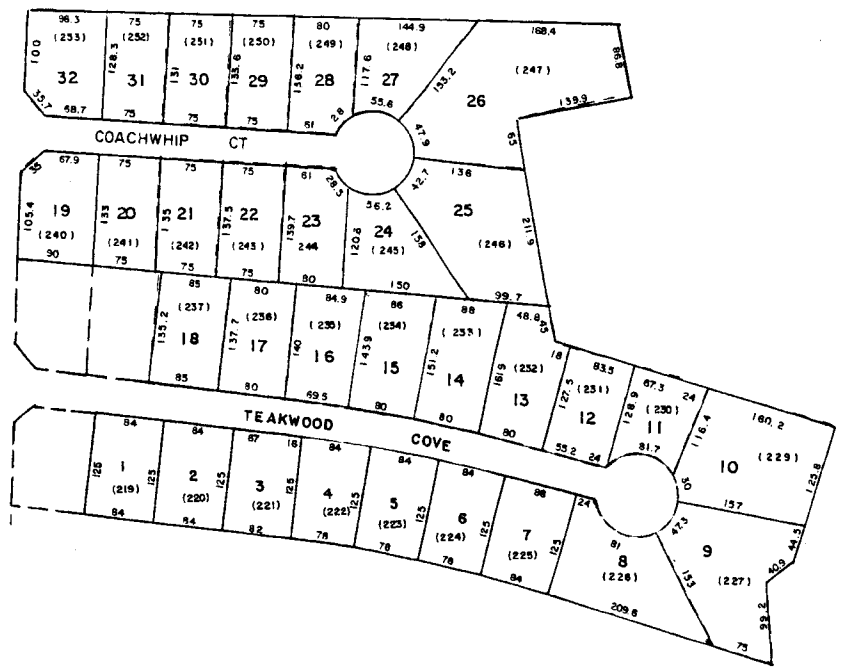
DRAWING NUMBER
575.15
PLAN HOLD CORPORATION - IRVINE, CALIFORNIA
REORDER BY NUMBER 07548



575.3

575.3

575.3



575.3

LONG CREEK PLANTATION		
GREENVILLE COUNTY TAX MAPS		
TAX DISTRICT	MAP NUMBER	REVISIONS
-47-	575.16	
	1" = 100'	index-15

1298

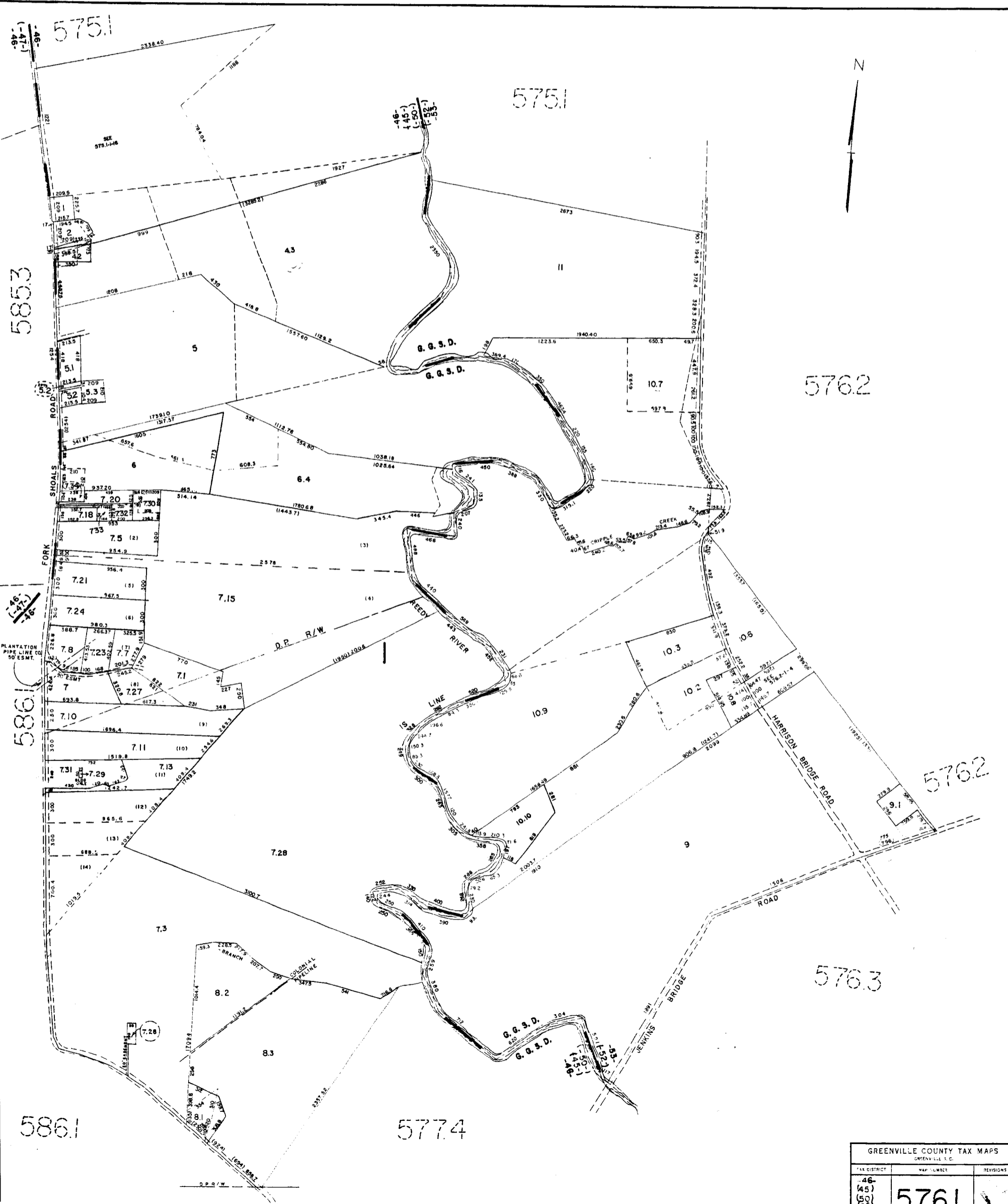
DRAWING NUMBER
576.1

DRAWING NUMBER

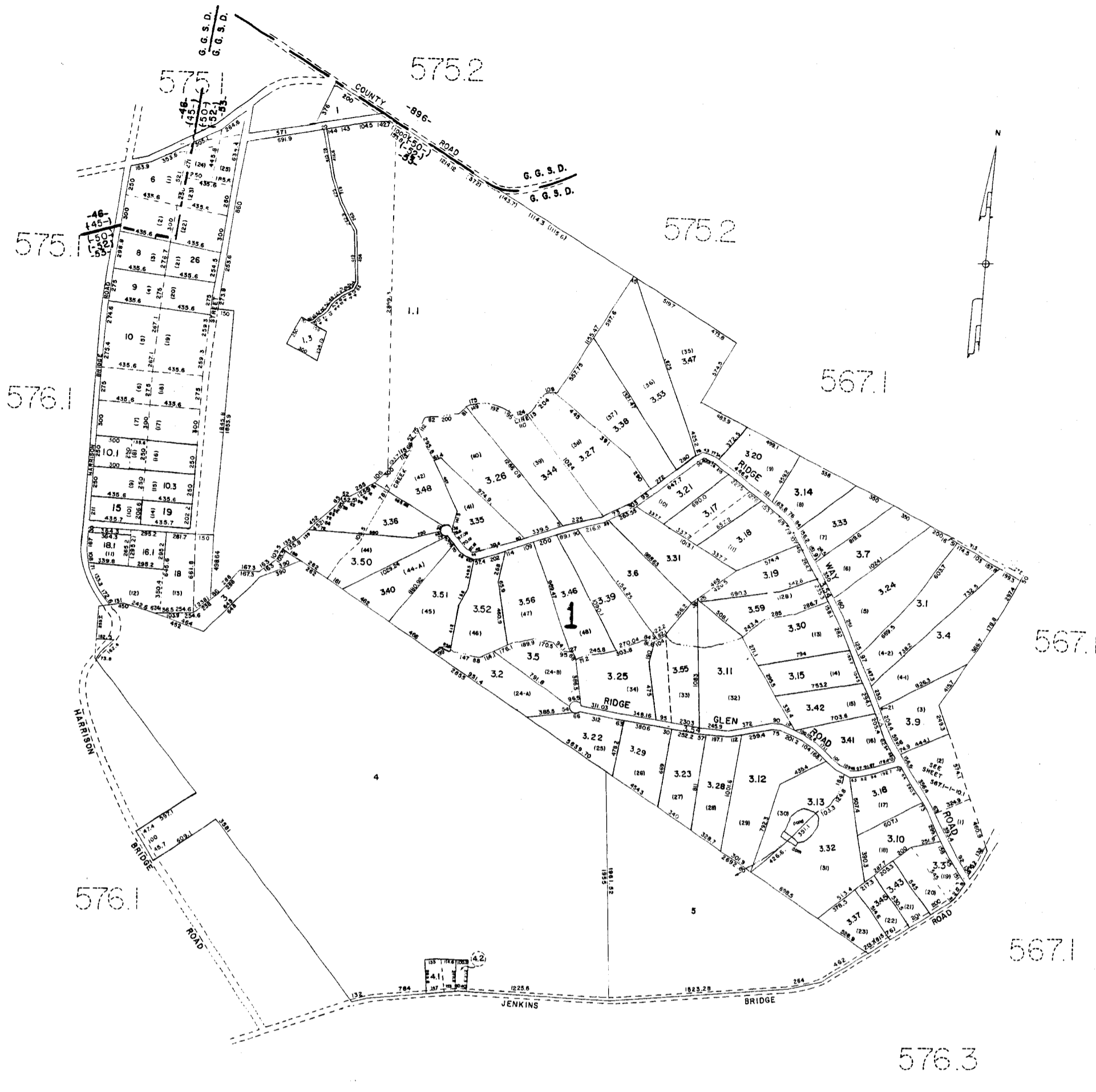
DRAWING NUMBER

DRAWING NUMBER
576.1

1299



GREENVILLE COUNTY TAX MAPS GREENVILLE, S.C.		
TAX DISTRICT	MAP NUMBER	REVISIONS
46- 45- 50- 52- 53-	576.1	



13 1300

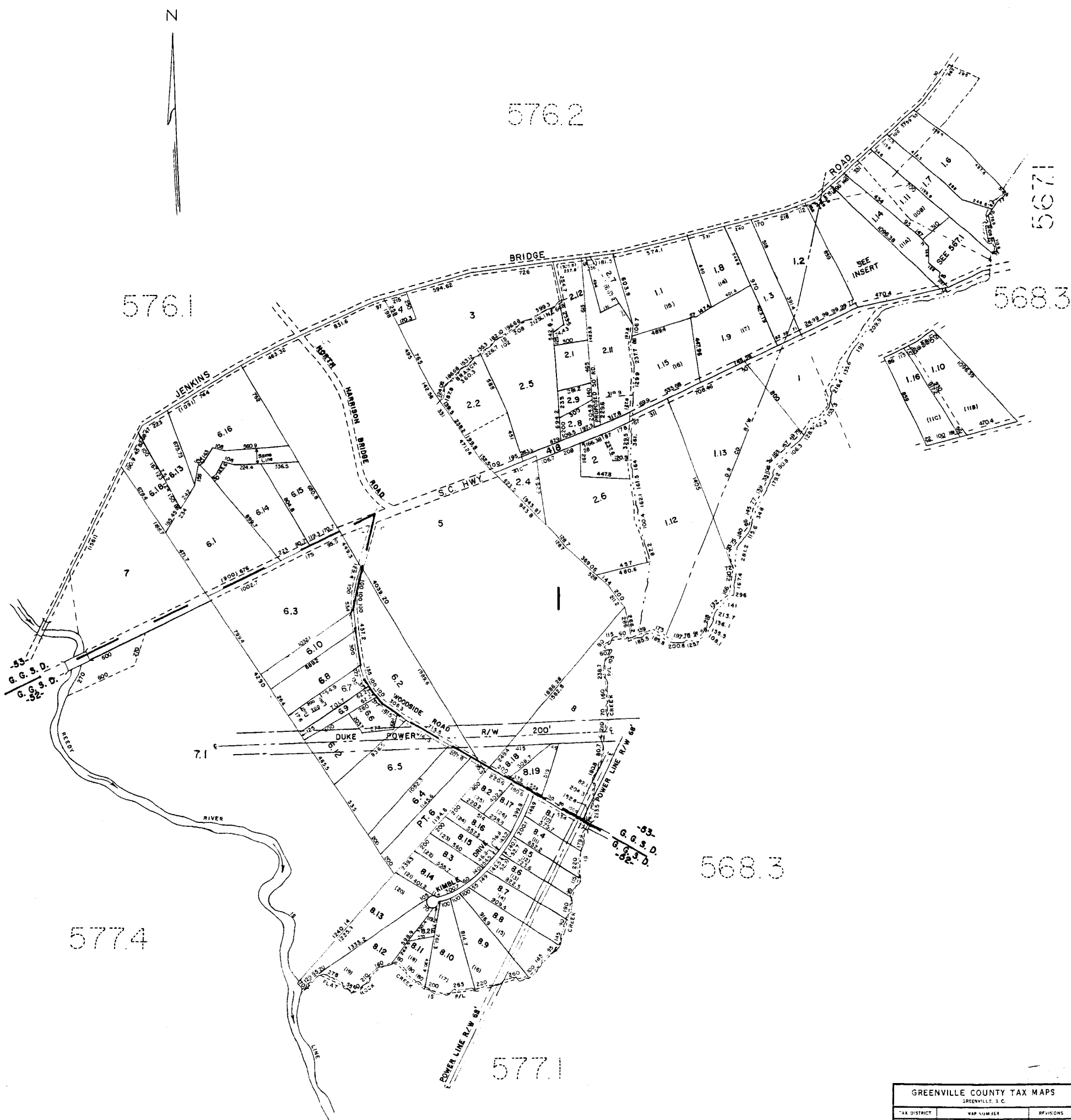
GREENVILLE COUNTY TAX MAPS		
GREENVILLE, S. C.		
TAX DISTRICT	MAP NUMBER	REVISIONS
(45) (52) 89.6 55.2 -46	576.2	18
SCALE 1" = 400'		INDEX-18

DRAWING NUMBER
576.3

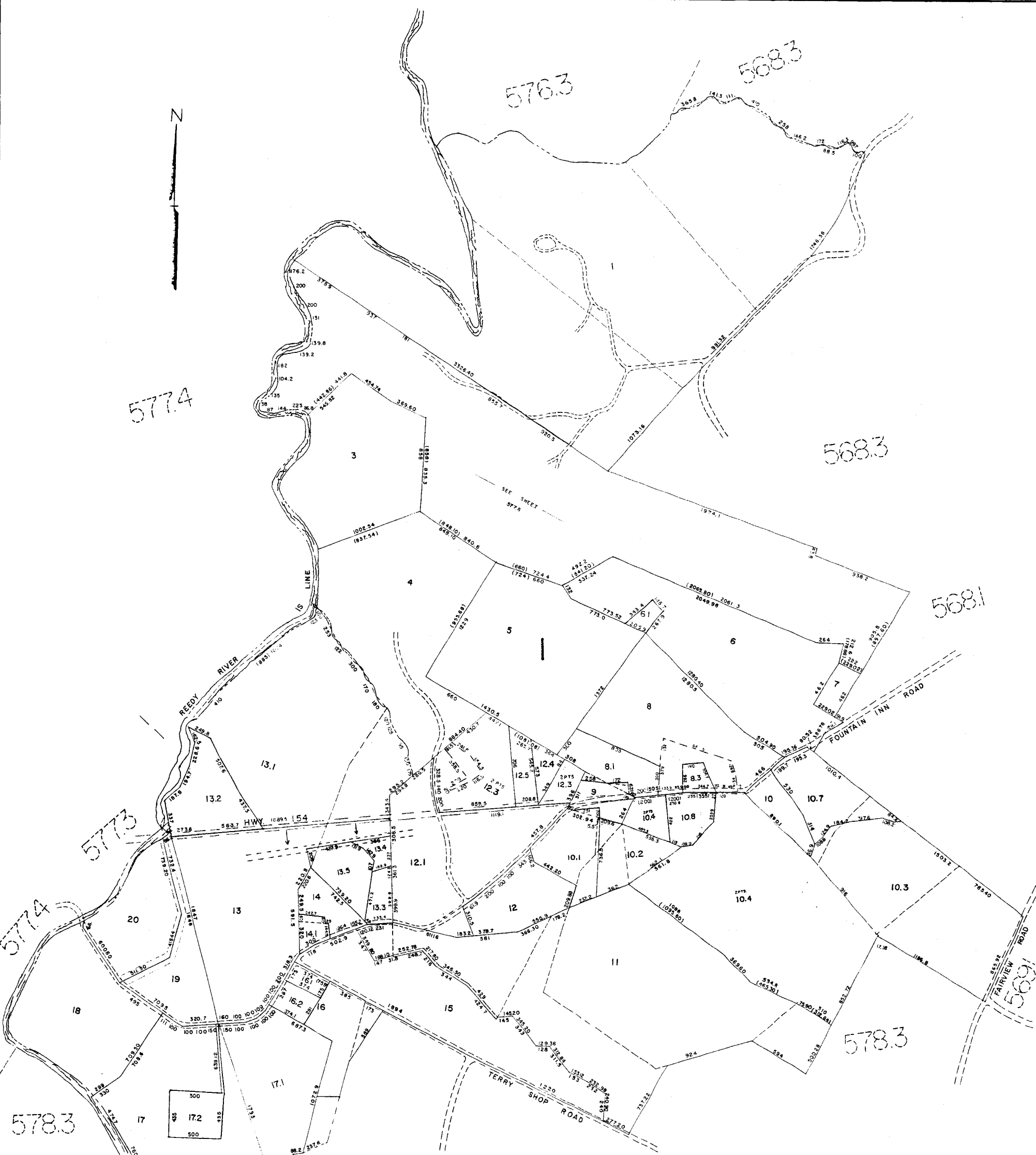
DRAWING NUMBER
1301

DRAWING NUMBER

DRAWING NUMBER
576.3



GREENVILLE COUNTY TAX MAPS GREENVILLE, S.C.		
TAX DISTRICT	MAP NUMBER	REVISIONS
(-50-)	576.3	
-52-		
-53-		



E302

GREENVILLE COUNTY TAX MAPS		
GREENVILLE, S. C.		
TAX DISTRICT	MAP NUMBER	REVISIONS
(-50-) -52-	577.1	
SCALE 1" = 400'		INDEX 22

DRAWING NUMBER
577.2

DRAWING NUMBER
1303

DRAWING NUMBER

DRAWING NUMBER
577.2



GREENVILLE COUNTY TAX MAPS GREENVILLE, S. C.		
TAX DISTRICT	MAP NUMBER	REVISIONS
52 (-50-)	577.2	

1304

1304

577.4

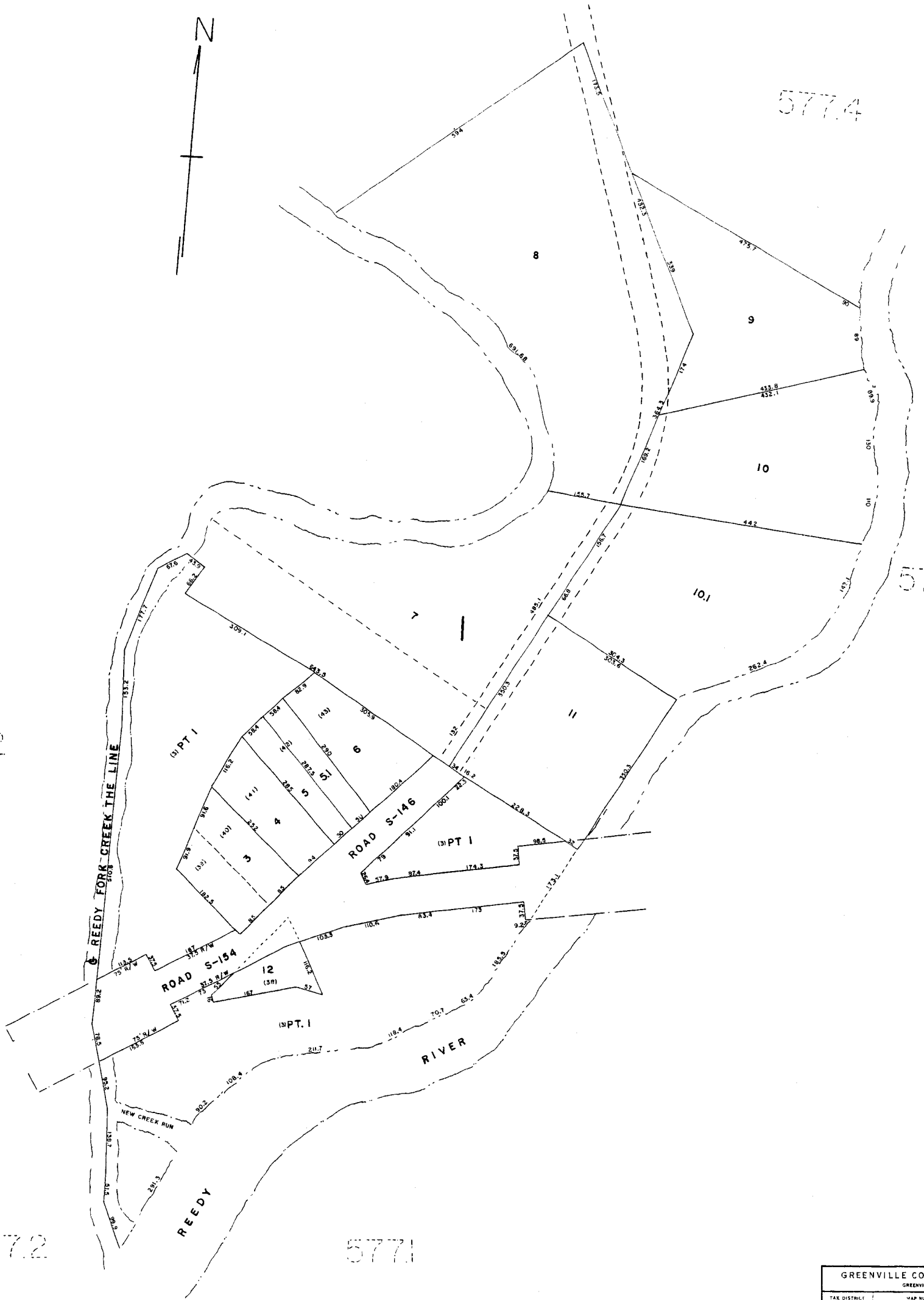
577.2

577.2

577.1

577.4

577.1



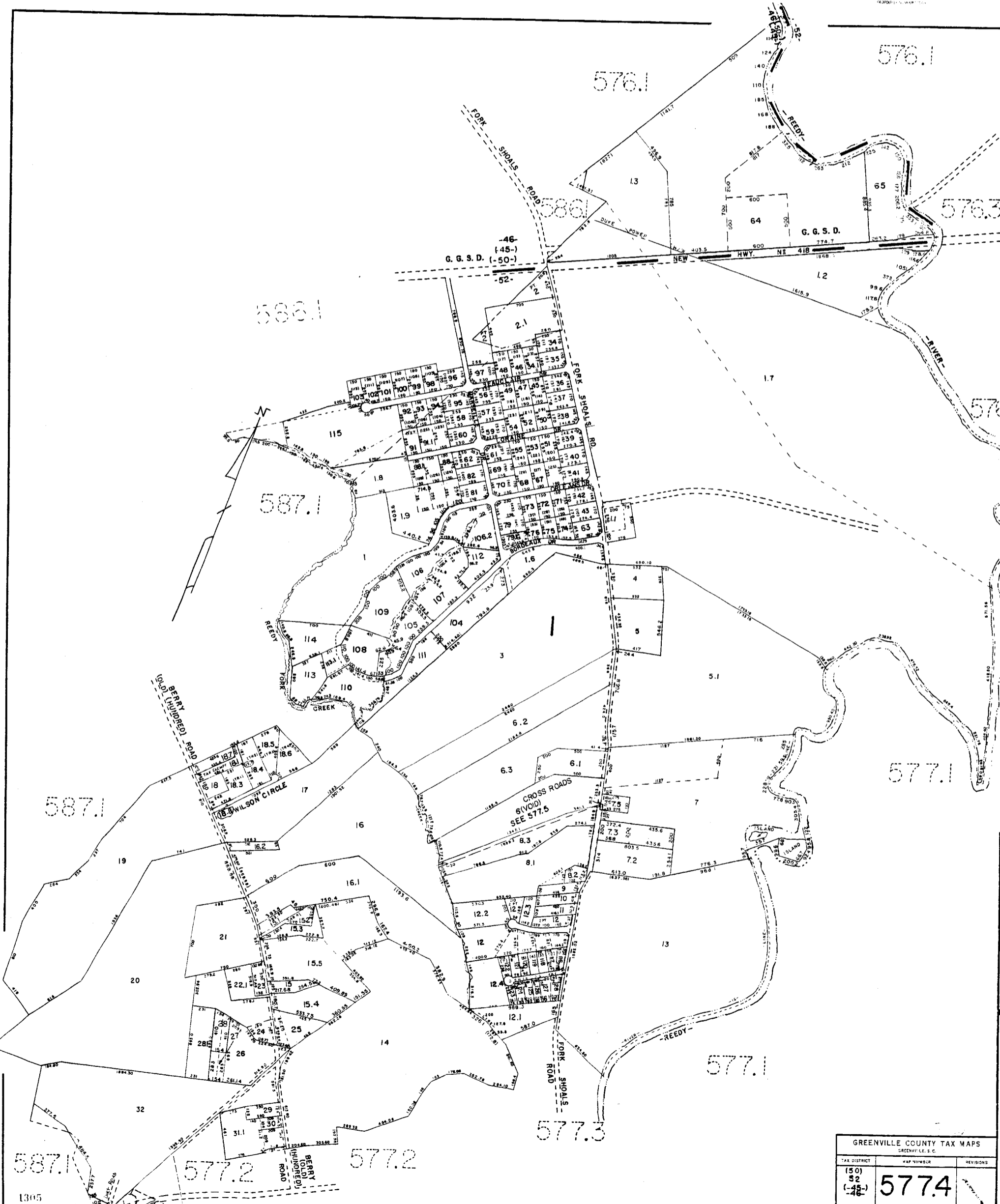
GREENVILLE COUNTY TAX MAPS		
GREENVILLE, S. C.		
TAX DISTRICT	MAP NUMBER	REVISIONS
52	577.3	
SCALE 1" = 100'		INDEX-22

DRAWING NUMBER
577.4

DRAWING NUMBER
1305

DRAWING NUMBER

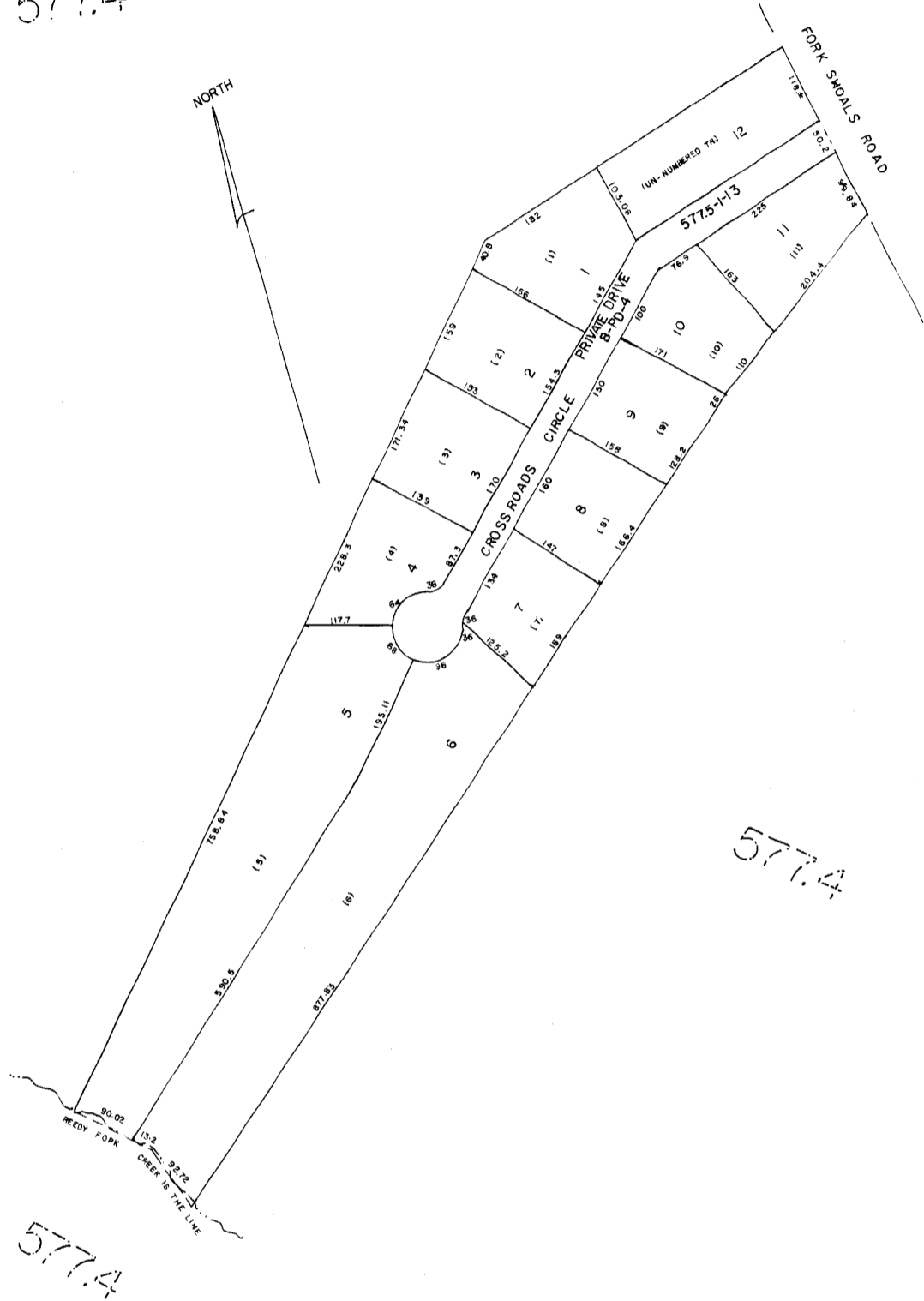
DRAWING NUMBER
577.4



GREENVILLE COUNTY TAX MAPS GREENVILLE, S. C.		
TAX DISTRICT	MAP NUMBER	REVISIONS
(50) (45-) (48)	577.4	

577.4

577.4



577.4

577.4

1306

1306

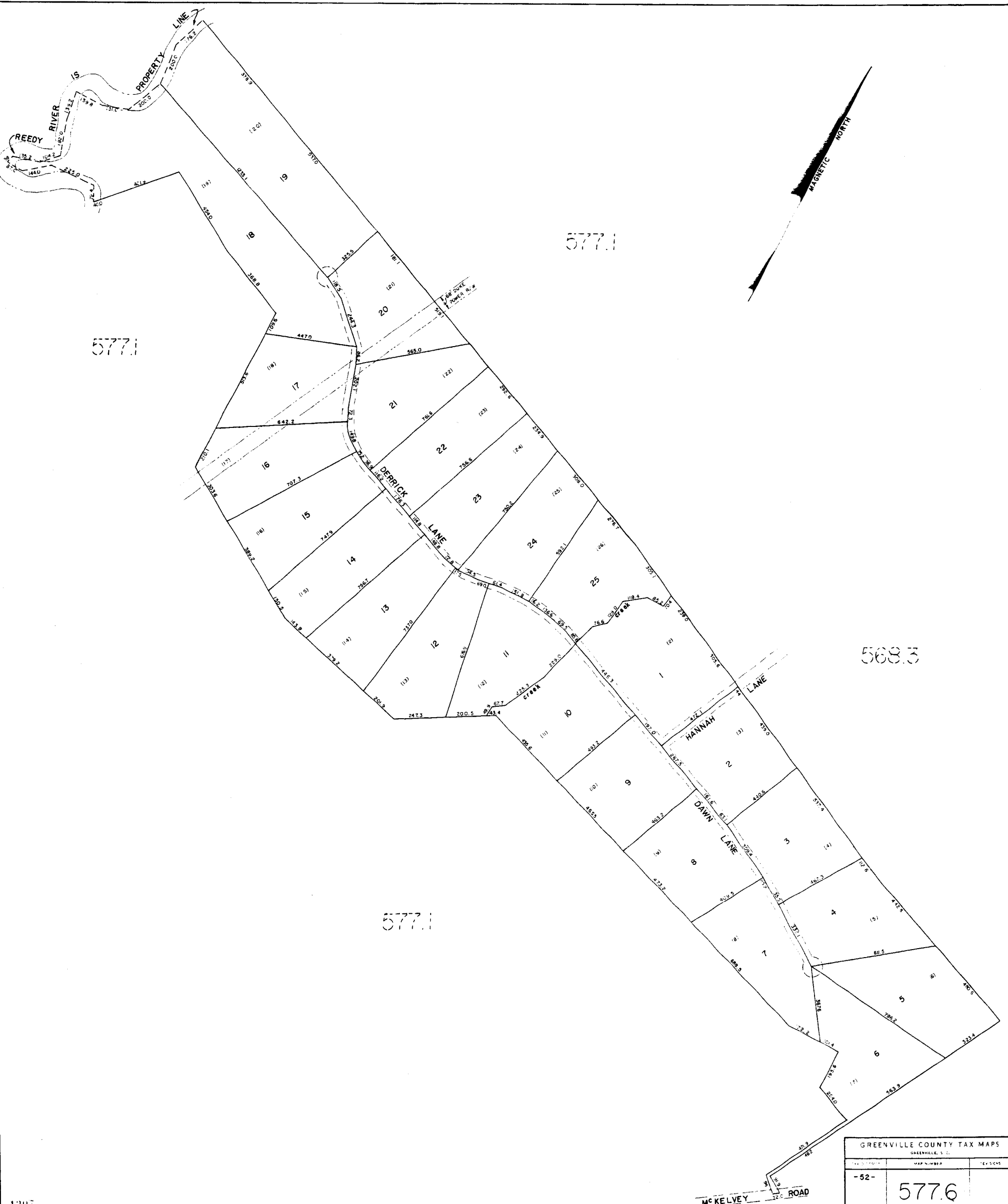
CROSS ROADS		
GREENVILLE COUNTY TAX MAPS		
GREENVILLE, S. C.		
TAX DISTRICT	MAP NUMBER	REVISIONS
	577.5	
-52-	SCALE 1" = 100'	INDEX(22)

DRAWING NUMBER
577.6
PLAN HOLD CORPORATION - IRVINE, CALIFORNIA
REORDER NUMBER 3112

DRAWING NUMBER
1307
PLAN HOLD CORPORATION - IRVINE, CALIFORNIA
REORDER NUMBER 3112

DRAWING NUMBER
577.6
PLAN HOLD CORPORATION - IRVINE, CALIFORNIA
REORDER NUMBER 3112

DRAWING NUMBER
577.6
PLAN HOLD CORPORATION - IRVINE, CALIFORNIA
REORDER NUMBER 3112



GREENVILLE COUNTY TAX MAPS		
GREENVILLE, S. C.		
MAP NUMBER	EX. 5 CHS.	
577.6		

578.3

578.2

578.3

569.1

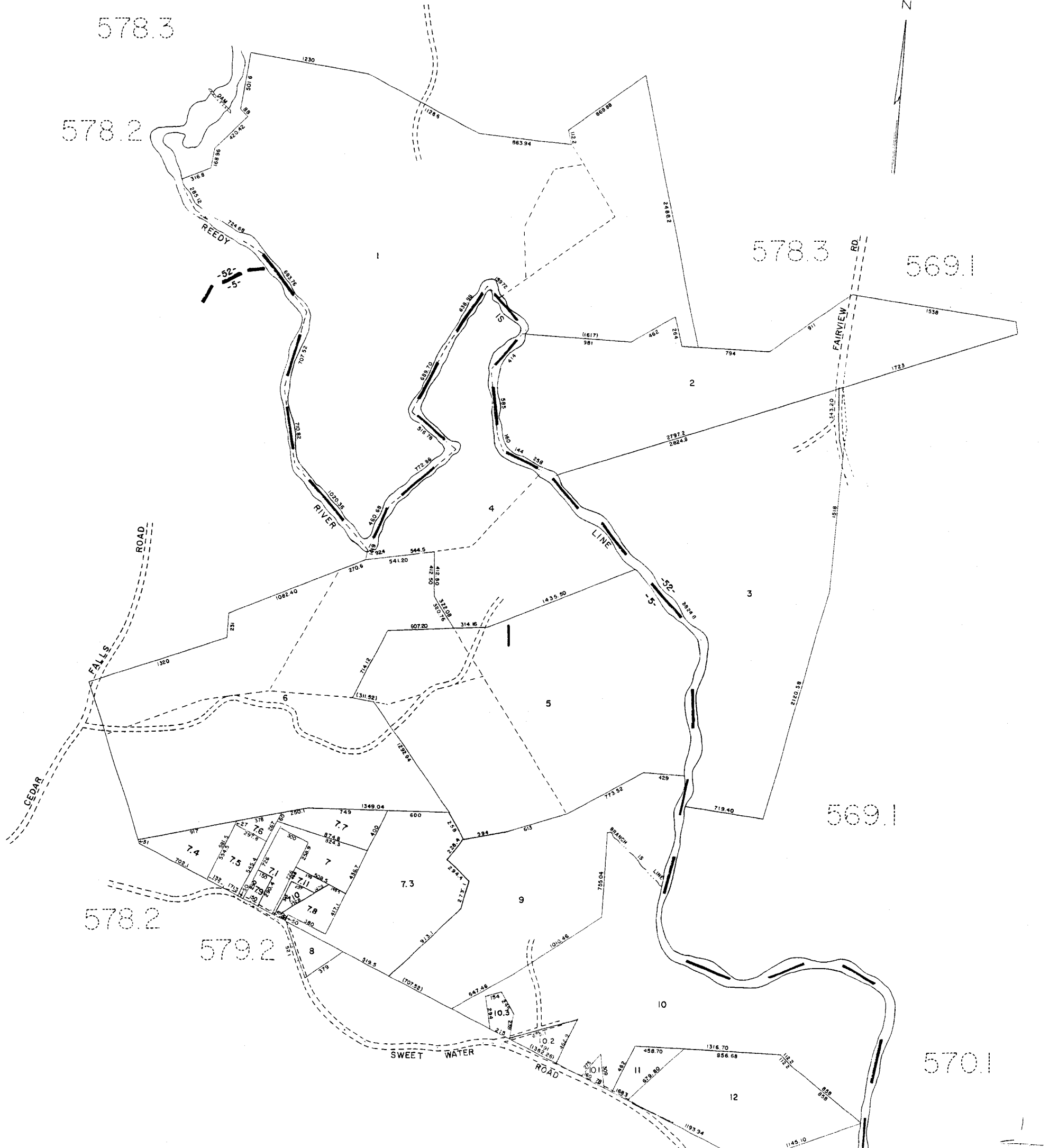
569.1

578.2

579.2

570.1

579.2



GREENVILLE COUNTY TAX MAPS GREENVILLE, S. C.		
TAX DISTRICT 5 52	MAP NUMBER 578.1	REVISIONS
SCALE 1" = 400'		INDEX-22

1308
1305

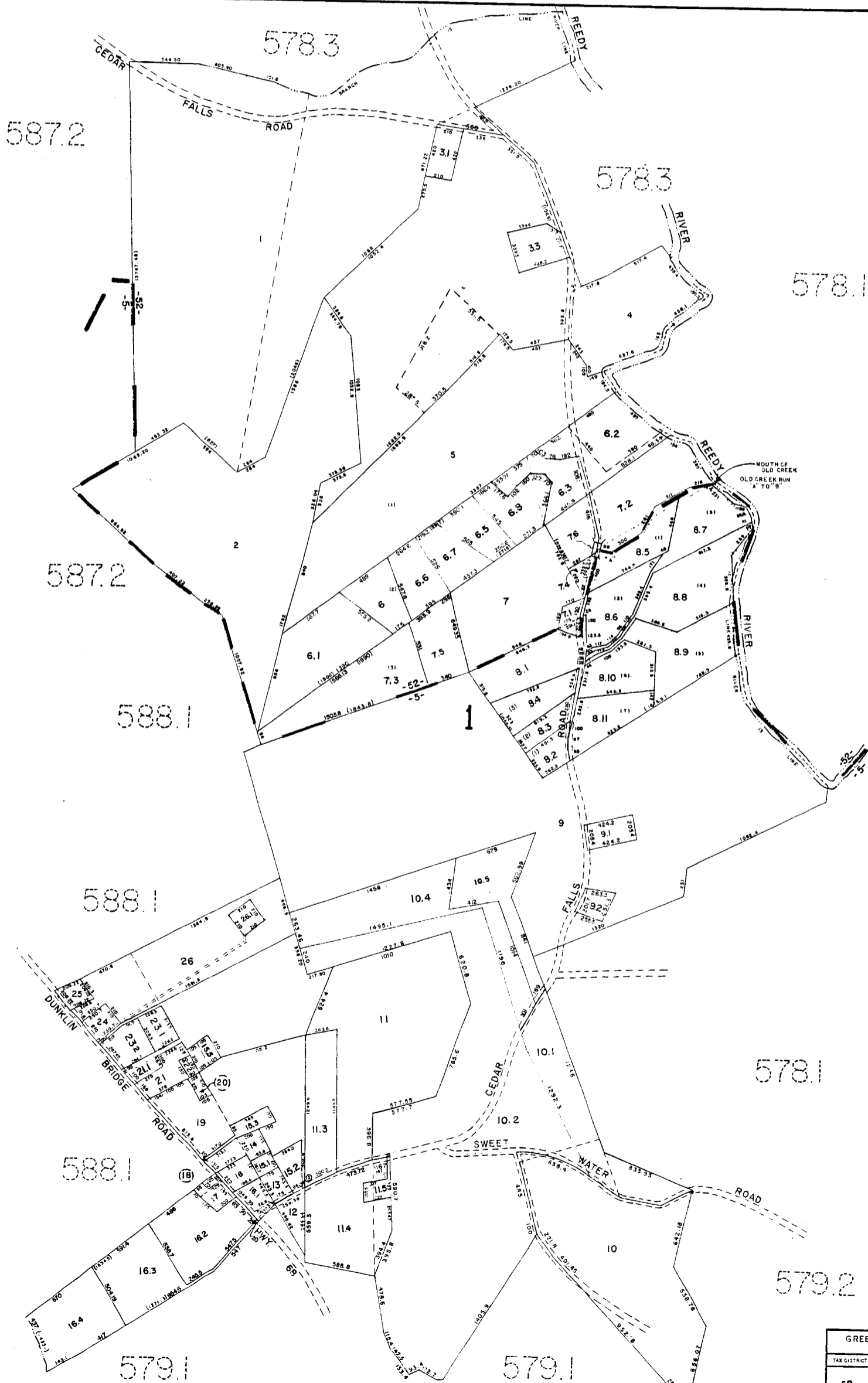
DRAWING NUMBER
578.2

DRAWING NUMBER

DRAWING NUMBER

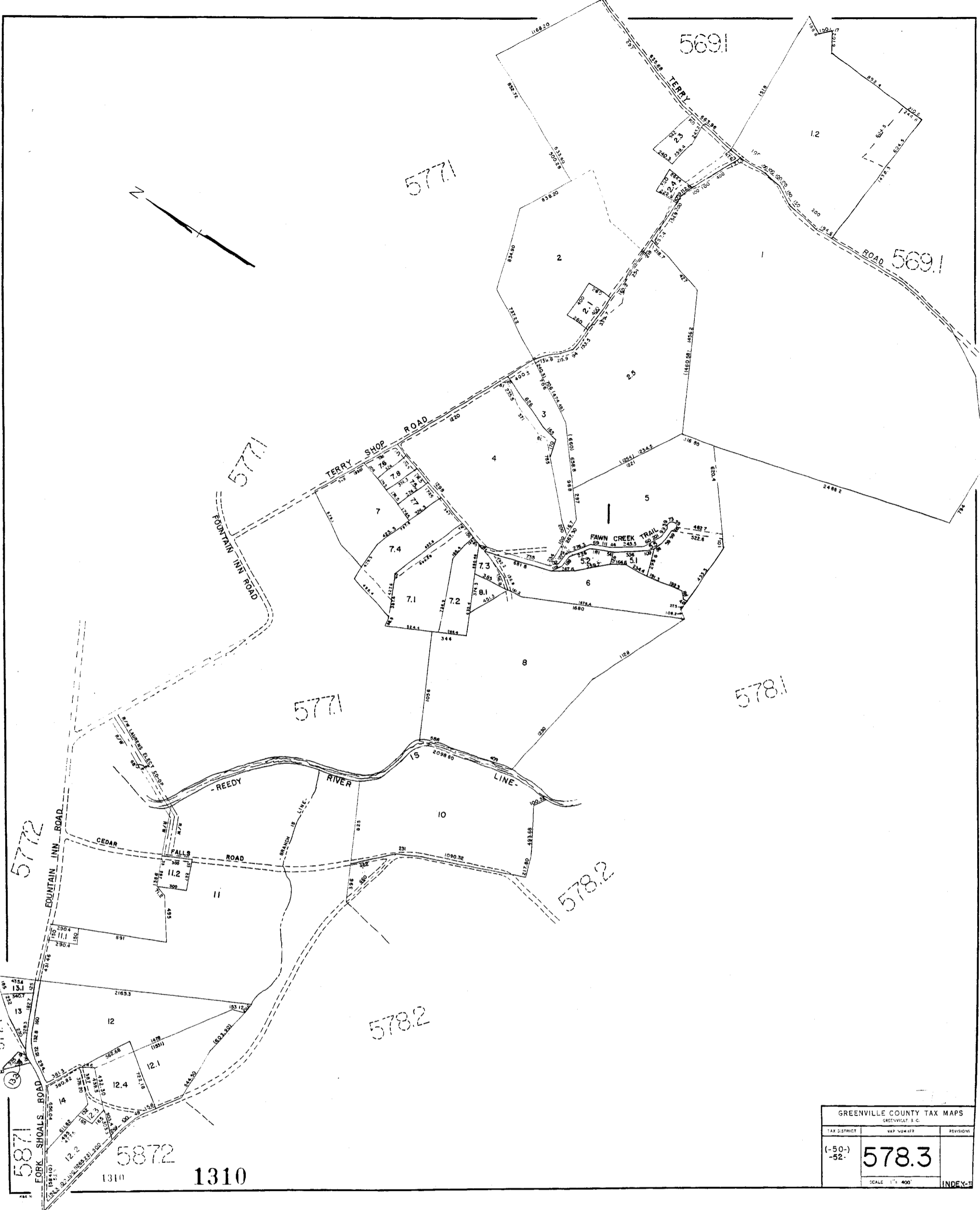

DRAWING NUMBER
578.2

1309



B-65

GREENVILLE COUNTY TAX MAPS		
GREENVILLE, S. C.		
TAX DISTRICT	MAP NUMBER	REVISIONS
-52- -5- (-50)	578.2	



GREENVILLE COUNTY TAX MAPS GREENVILLE, S. C.		
TAX DISTRICT	MAP NUMBER	REVISION
(-50-) -52-	578.3	
SCALE 1" = 400'		INDEX-5

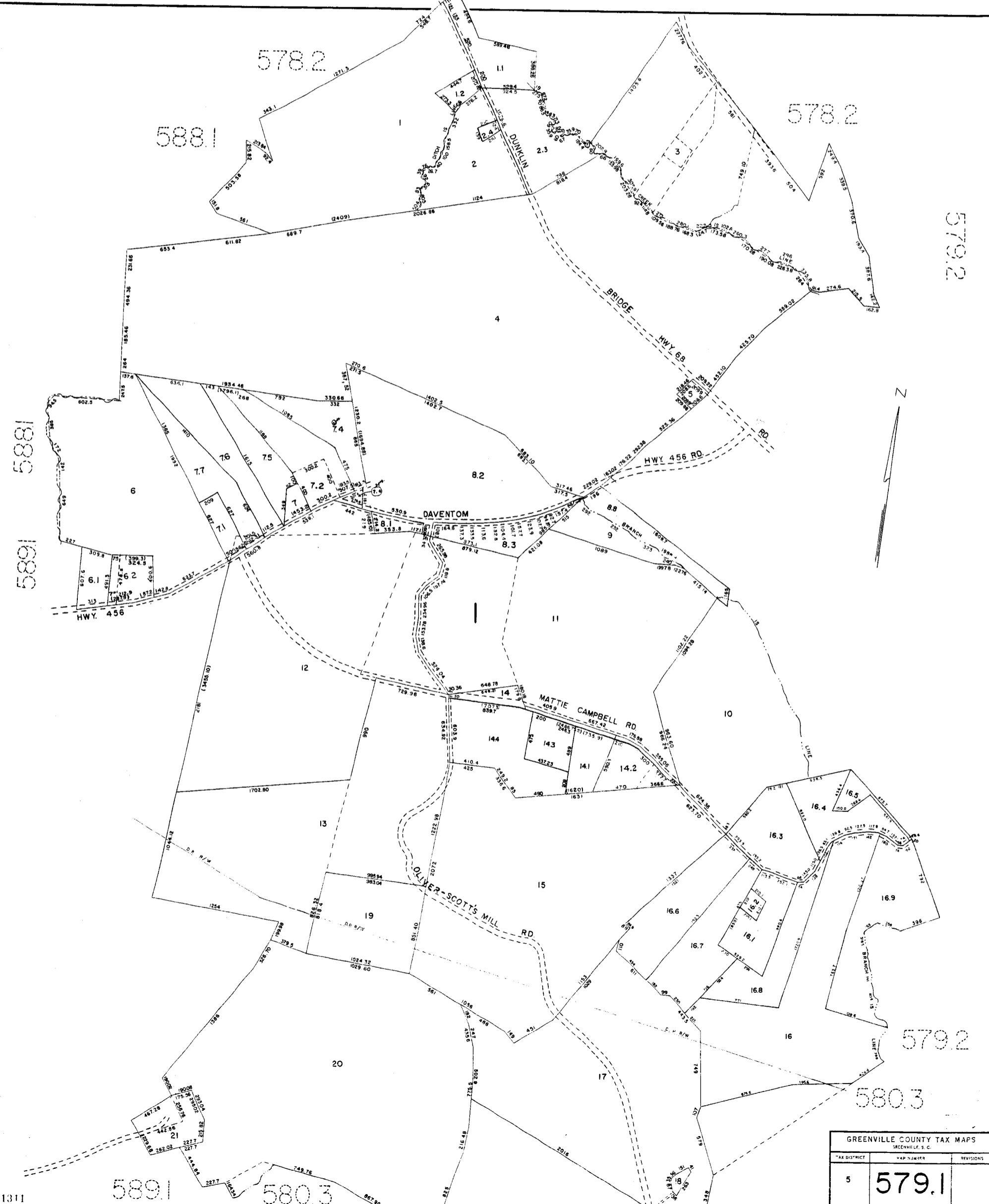
DRAWING NUMBER
579.1

DRAWING NUMBER

DRAWING NUMBER

DRAWING NUMBER
579.1

1311



GREENVILLE COUNTY TAX MAPS GREENVILLE, S. C.		
TAX DISTRICT	MAP NUMBER	REVISIONS
5	579.1	
SCALE: 1" = 400'		

1311

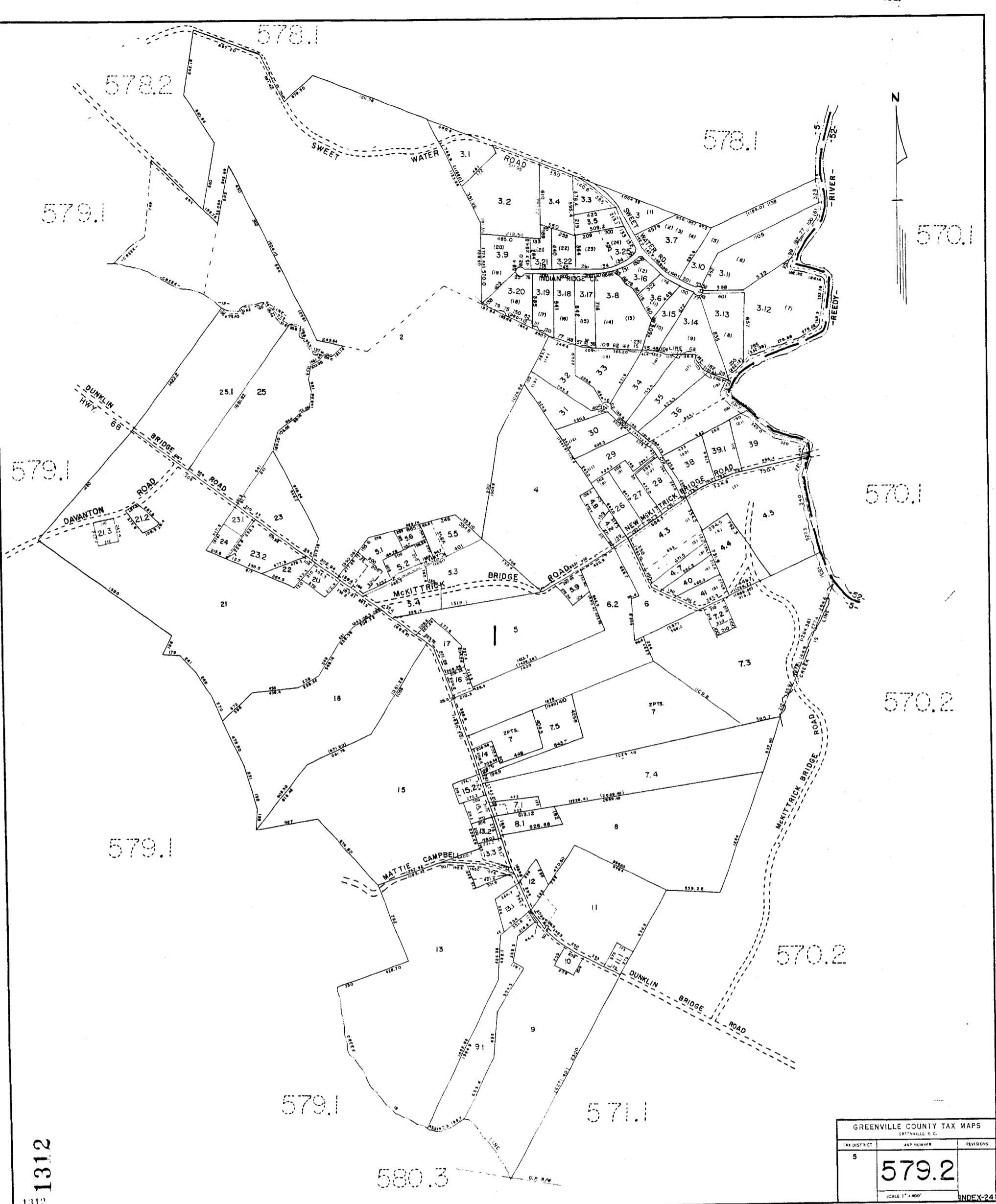
589.1

580.3

579.2

580.3

579.2



GREENVILLE COUNTY TAX MAPS		
GREENVILLE, S. C.		
TAX DISTRICT	MAP NUMBER	REVISIONS
5	579.2	
SCALE 1" = 400'		INDEX-24

1312

1312

AGE NO. 156 W-1344

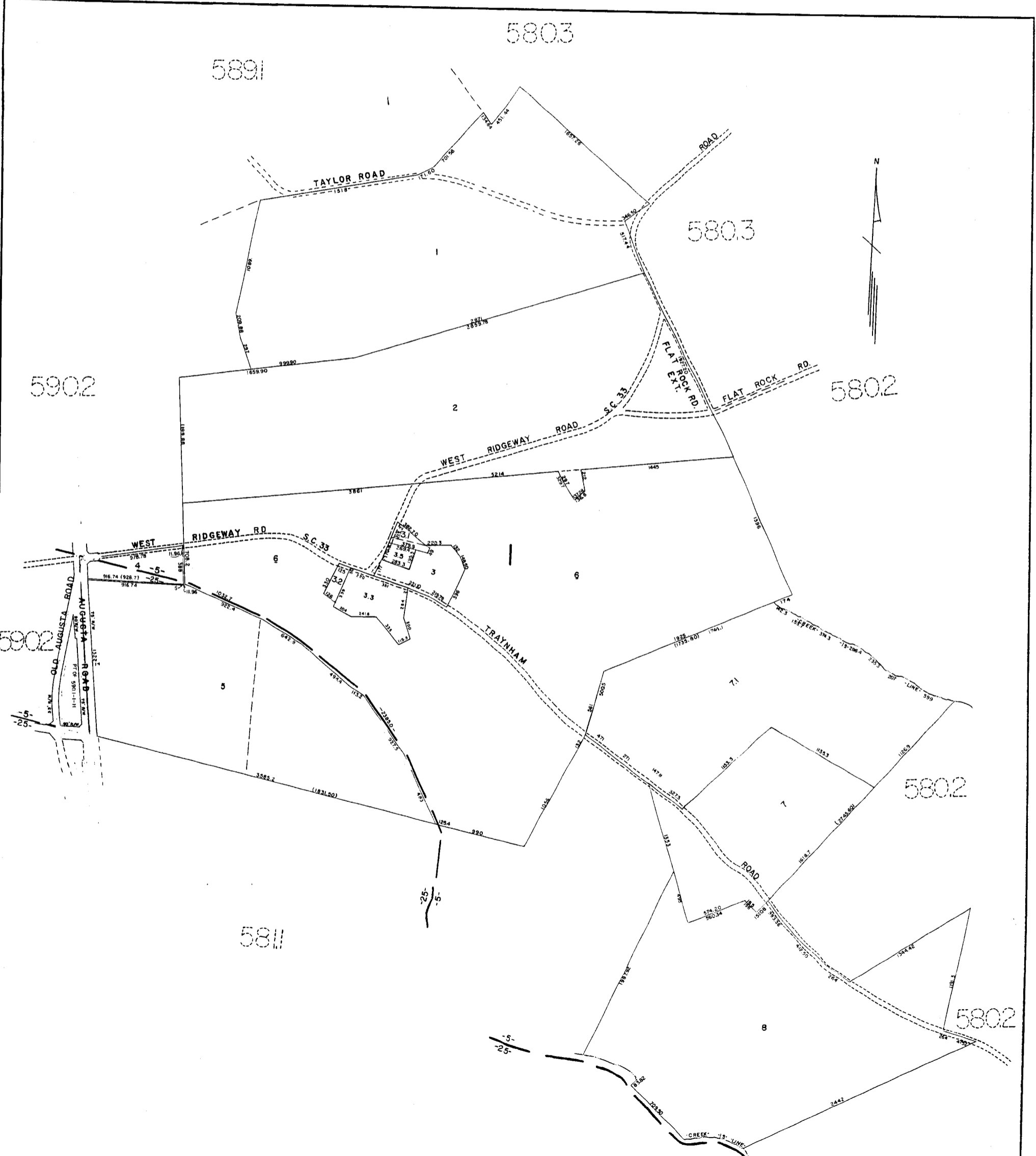
DRAWING NUMBER
580.1

DRAWING NUMBER

DRAWING NUMBER

DRAWING NUMBER
580.1

1313



GREENVILLE COUNTY TAX MAPS GREENVILLE, S. C.		
TAX DISTRICT	MAP NUMBER	REVISIONS
-5- 25	580.1	
SCALE: 1" = 400'		

580.3

580.3

580.3

571.3

580.1



571.3

580.1

571.3

580.1

581.3

581.3

1314

1314

GREENVILLE COUNTY TAX MAPS		
GREENVILLE, S.C.		
TAX DISTRICT	MAP NUMBER	REVISIONS
-5-	580.2	
SCALE 1" = 400'		INDEX 24

CASE NO. 156 W-91344



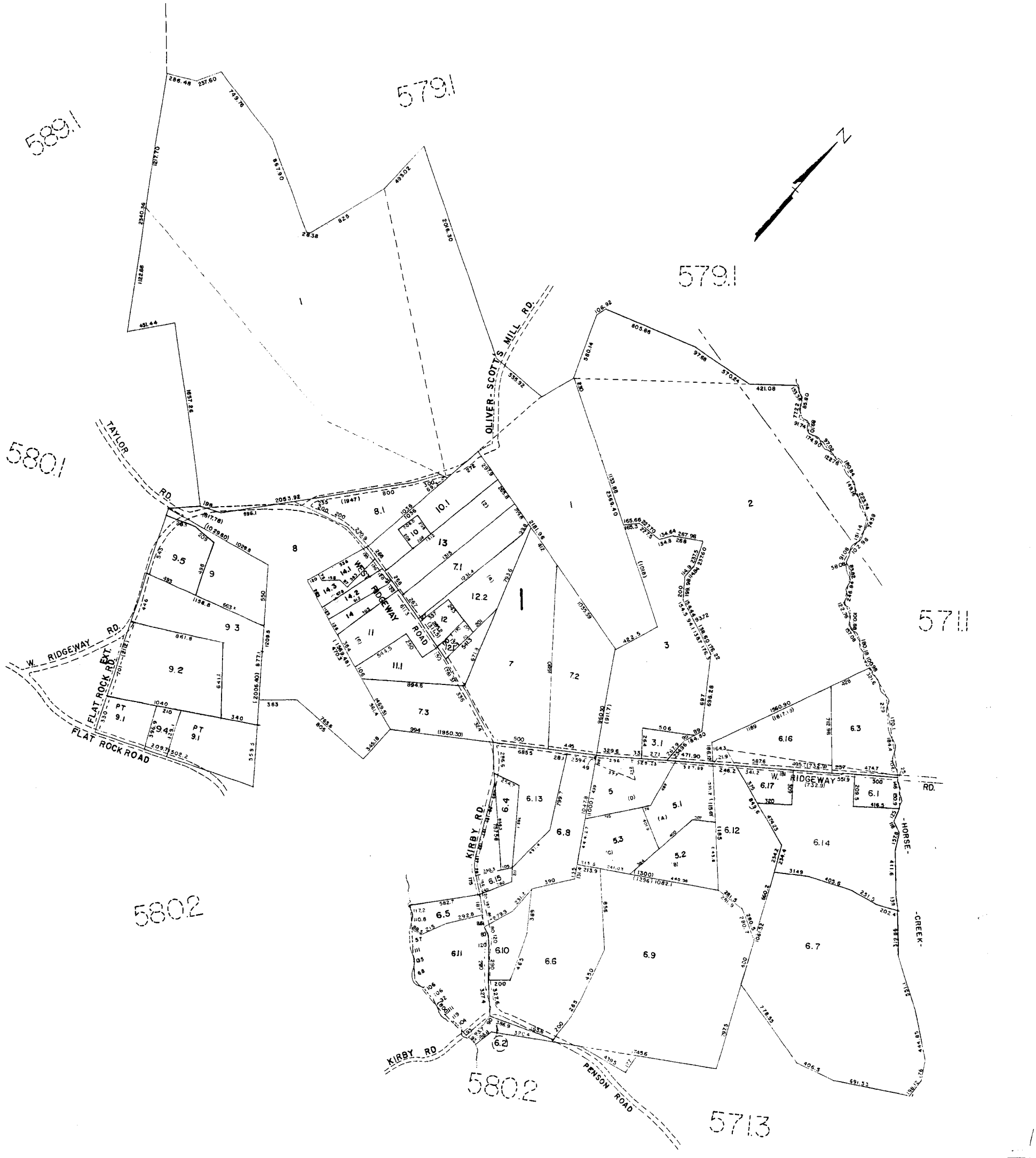
DRAWING NUMBER
580.3

DRAWING NUMBER

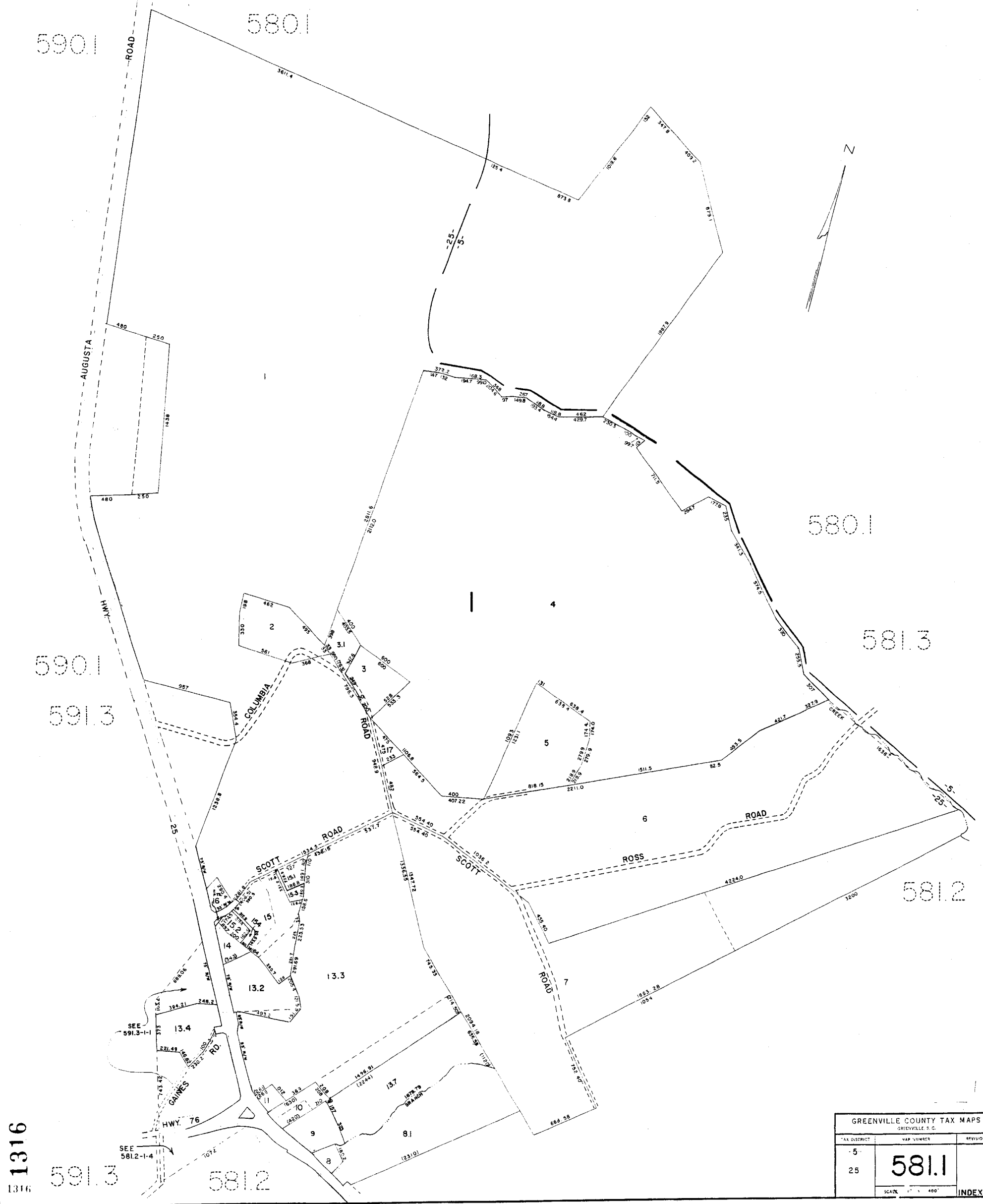
DRAWING NUMBER

DRAWING NUMBER
580.3

1315



GREENVILLE COUNTY TAX MAPS		
GREENVILLE S.C.		
TAX DISTRICT	MAP NUMBER	REVISIONS
-5-	580.3	
SCALE: 1" = 400'		



1316
1316

591.3

581.2

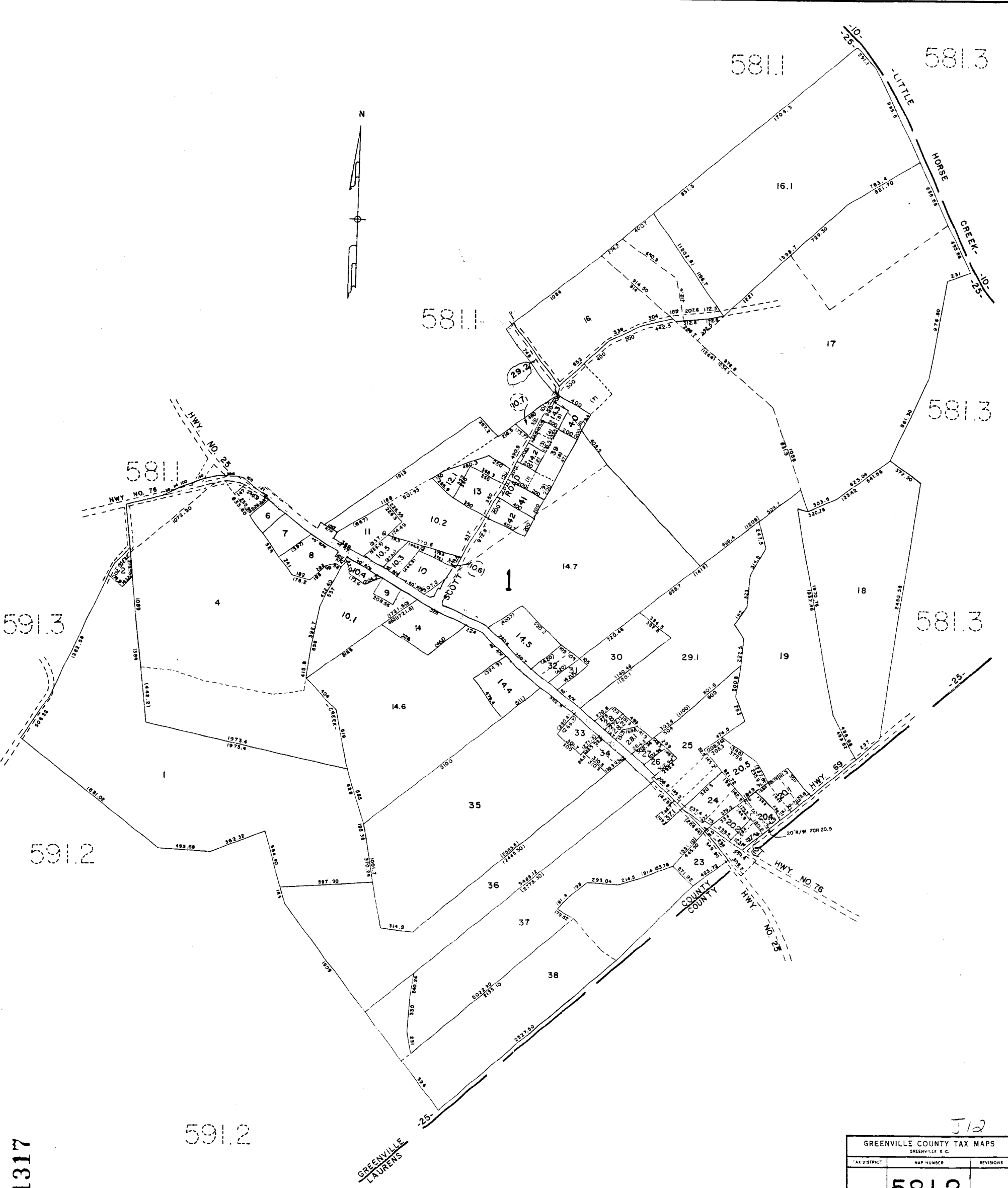
GREENVILLE COUNTY TAX MAPS GREENVILLE, S. C.		
TAX DISTRICT	MAP NUMBER	REVISIONS
5	581.1	
25		
SCALE 1" = 400'		INDEX 24

DRAWING NUMBER
581.2
PLAN HOLD CORPORATION • IRVINE, CALIFORNIA
REORDER BY NUMBER 01548

DRAWING NUMBER

DRAWING NUMBER

DRAWING NUMBER
581.2
PLAN HOLD CORPORATION • IRVINE, CALIFORNIA
REORDER BY NUMBER 01548



1317

512

GREENVILLE COUNTY TAX MAPS GREENVILLE, S.C.		
DISTRICT	MAP NUMBER	REVISIONS
-25-	581.2	
SCALE 1"=400'		
INDEX-24		

5802

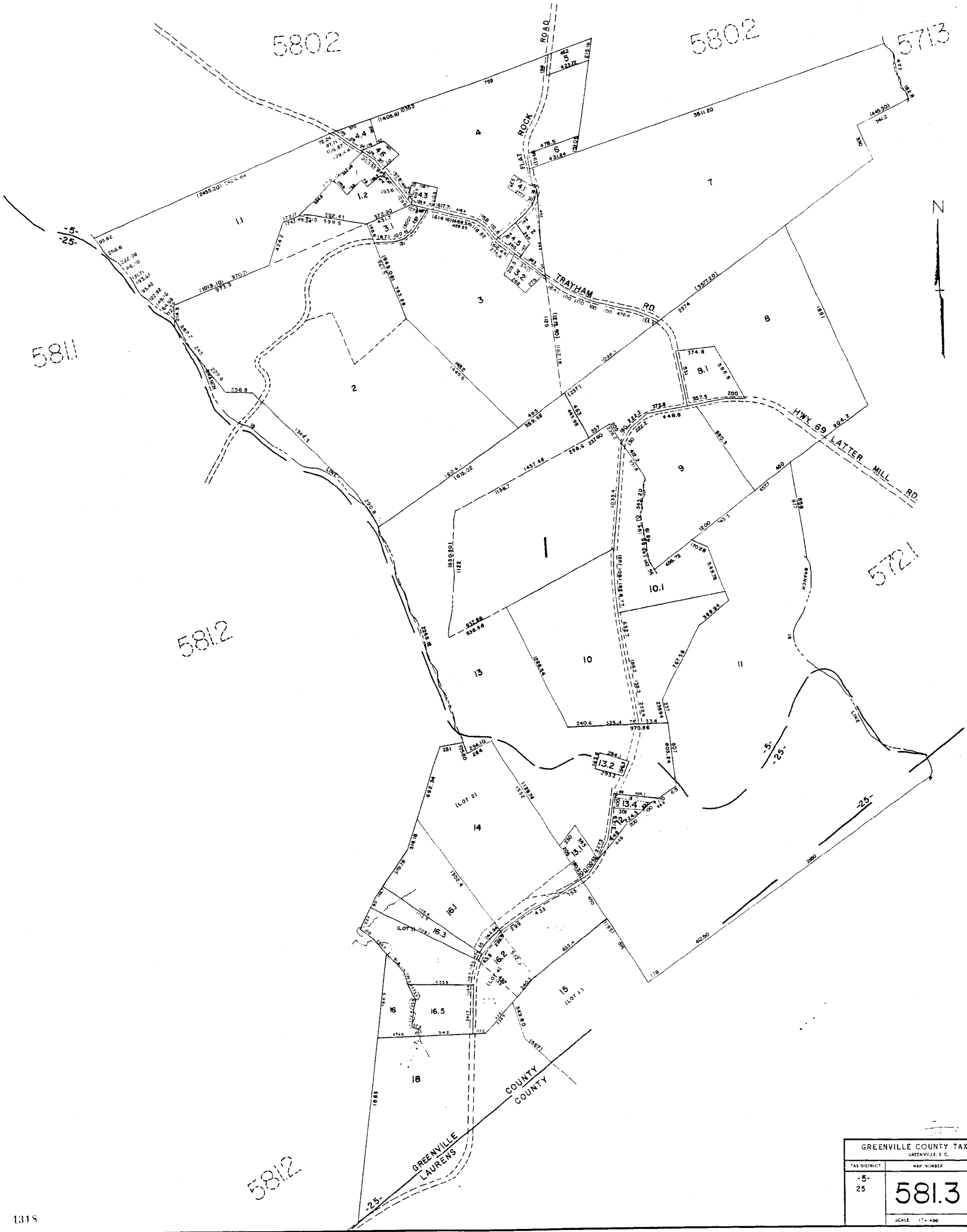
5802

5713

5811

5812

5812



5721

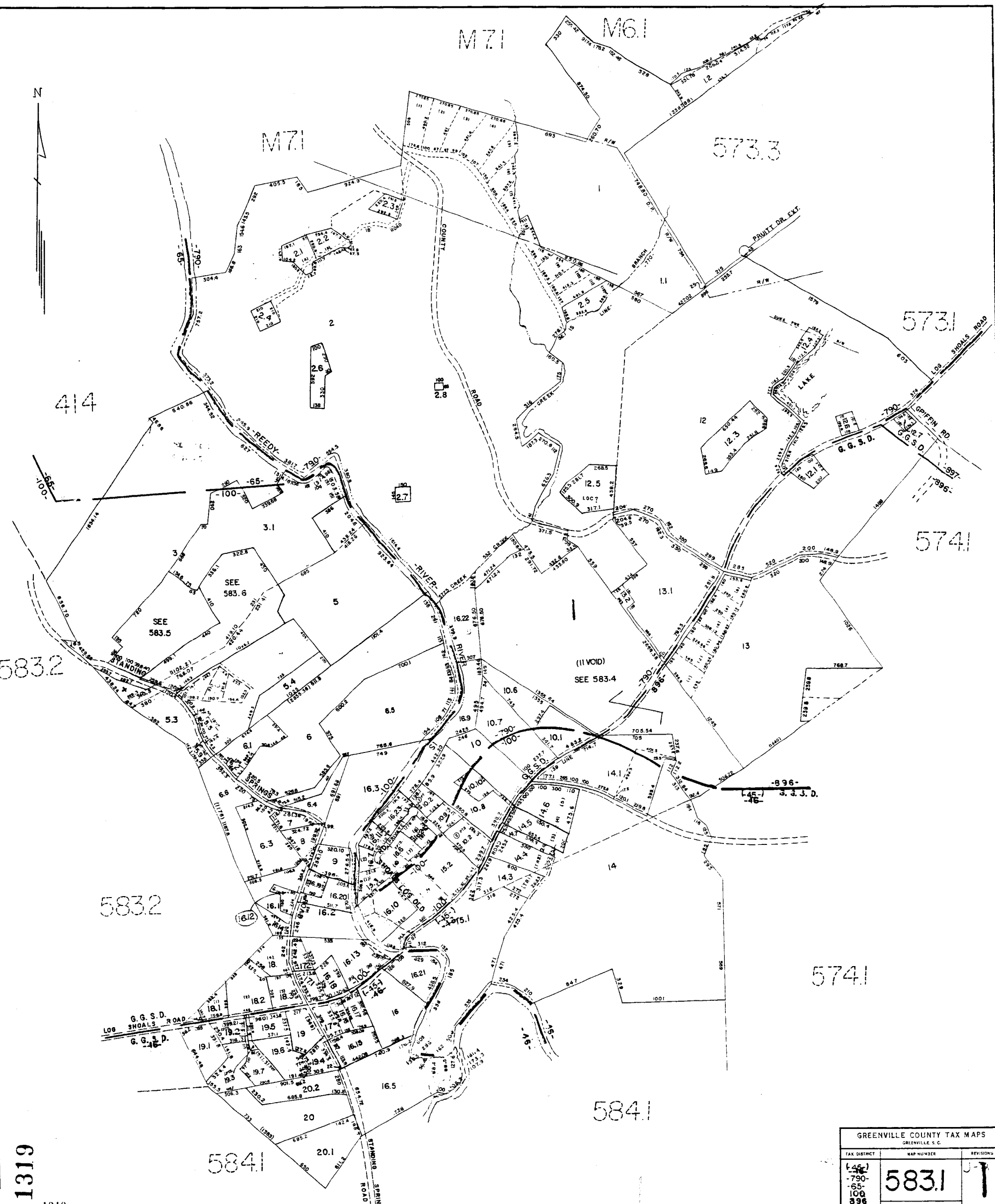
GREENVILLE COUNTY TAX MAPS GREENVILLE, S. C.		
TAX DISTRICT	MAP NUMBER	REVISIONS
-5- 25	581.3	
SCALE 1" = 400'		INDEX-24

DRAWING NUMBER
583.1
PLAN HOLD CORPORATION - IRVINE, CALIFORNIA
ORDER BY NUMBER 0748

DRAWING NUMBER

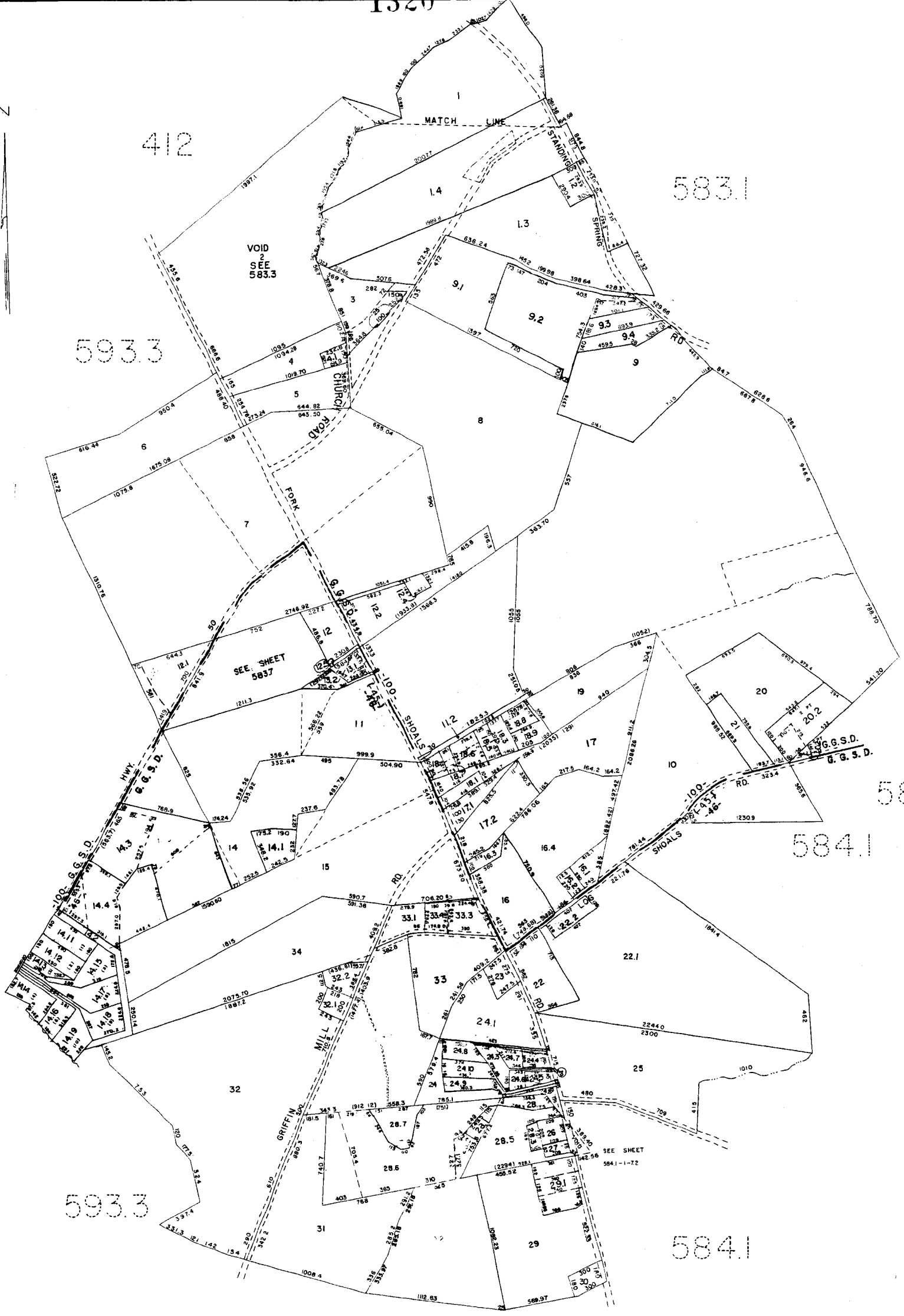
DRAWING NUMBER

DRAWING NUMBER
583.1
PLAN HOLD CORPORATION - IRVINE, CALIFORNIA
ORDER BY NUMBER 0748



1319

GREENVILLE COUNTY TAX MAPS GREENVILLE, S.C.		
TAX DISTRICT	MAP NUMBER	REVISIONS
(46) -790- -65- 100 896 837	583.1	1
SCALE 1" = 400'		INDEX



GREENVILLE COUNTY TAX MAPS GREENVILLE, S.C.		
TAX DISTRICT	MAP NUMBER	REVISIONS
100 46	583.2	7
SCALE 1" = 400'		INDEX-19

DRAWING NUMBER
5833
PLAN HOLD CORPORATION - IRVINE, CALIFORNIA
ORDER BY NUMBER 0754P

DRAWING NUMBER

DRAWING NUMBER

DRAWING NUMBER
583.3
PLAN HOLD CORPORATION - IRVINE, CALIFORNIA
ORDER BY NUMBER 0754P

412

413

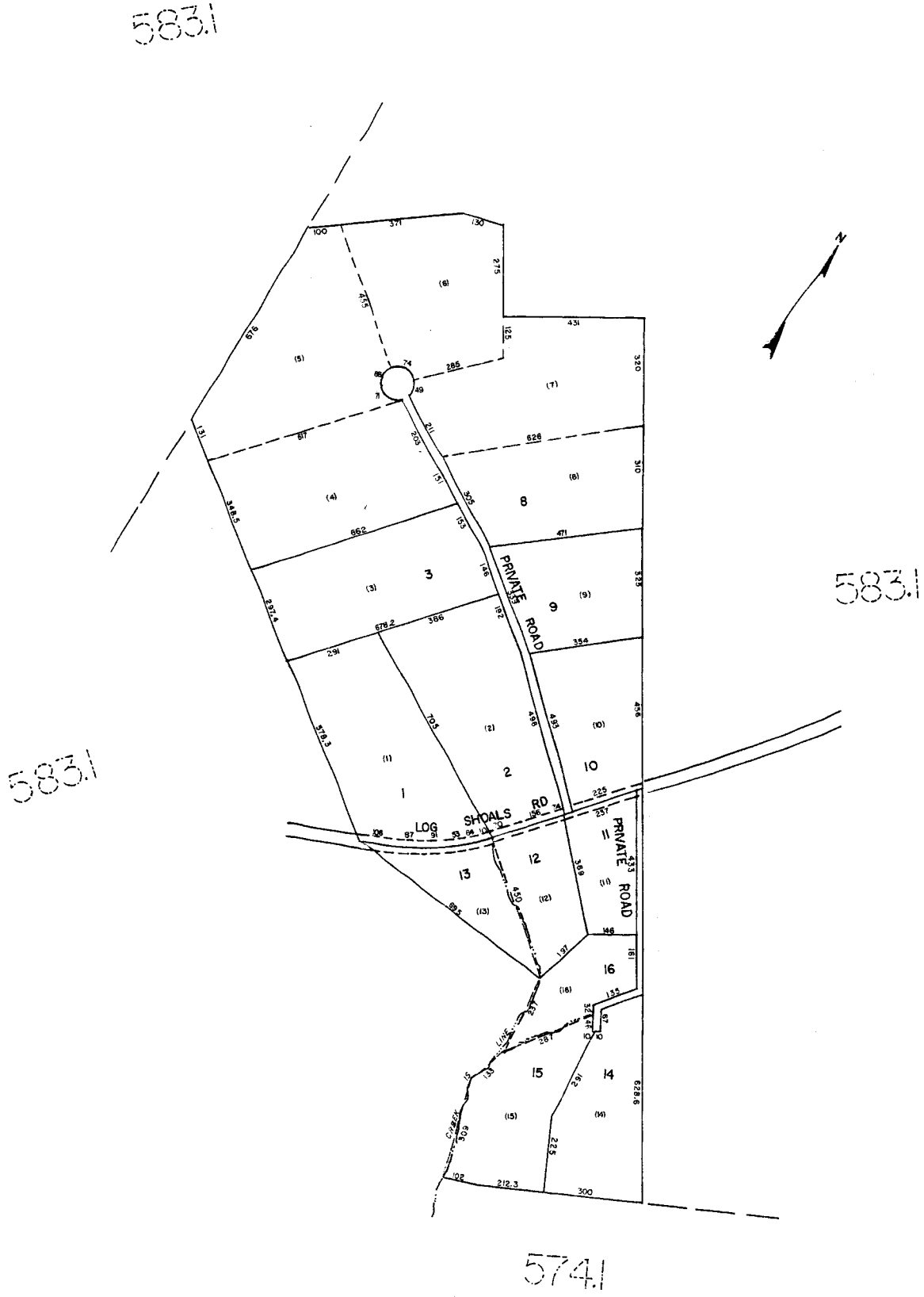
583.2

583.2

1321

1321

GREENVILLE COUNTY TAX MAPS GREENVILLE, S. C.		
TAX DISTRICT	MAP NUMBER	REVISIONS
- 100 -	583.3	1-10 1
	SCALE 1" = 100'	INDEX-19



MILTON C. ANTONAKOS, JR. PROPERTY
GREENVILLE COUNTY TAX MAPS
GREENVILLE, S. C.

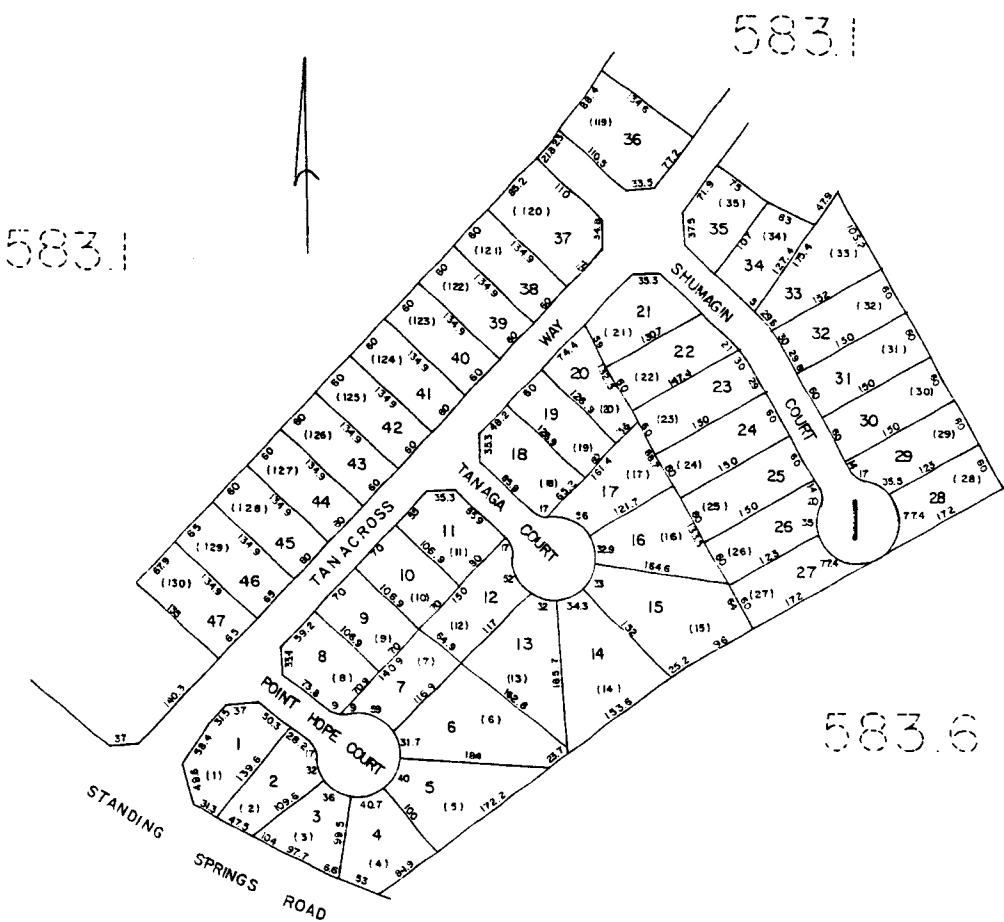
TAX DISTRICT	MAP NUMBER	REVISIONS
	583.4	1
-790-	SCALE 1" = 200'	INDEX (19)

DRAWING NUMBER
583.5
PLAN HOLD CORPORATION - IRVINE, CALIFORNIA
REORDER BY NUMBER 0754R

DRAWING NUMBER

DRAWING NUMBER

DRAWING NUMBER
583.5
PLAN HOLD CORPORATION - IRVINE, CALIFORNIA
REORDER BY NUMBER 0754R



1323

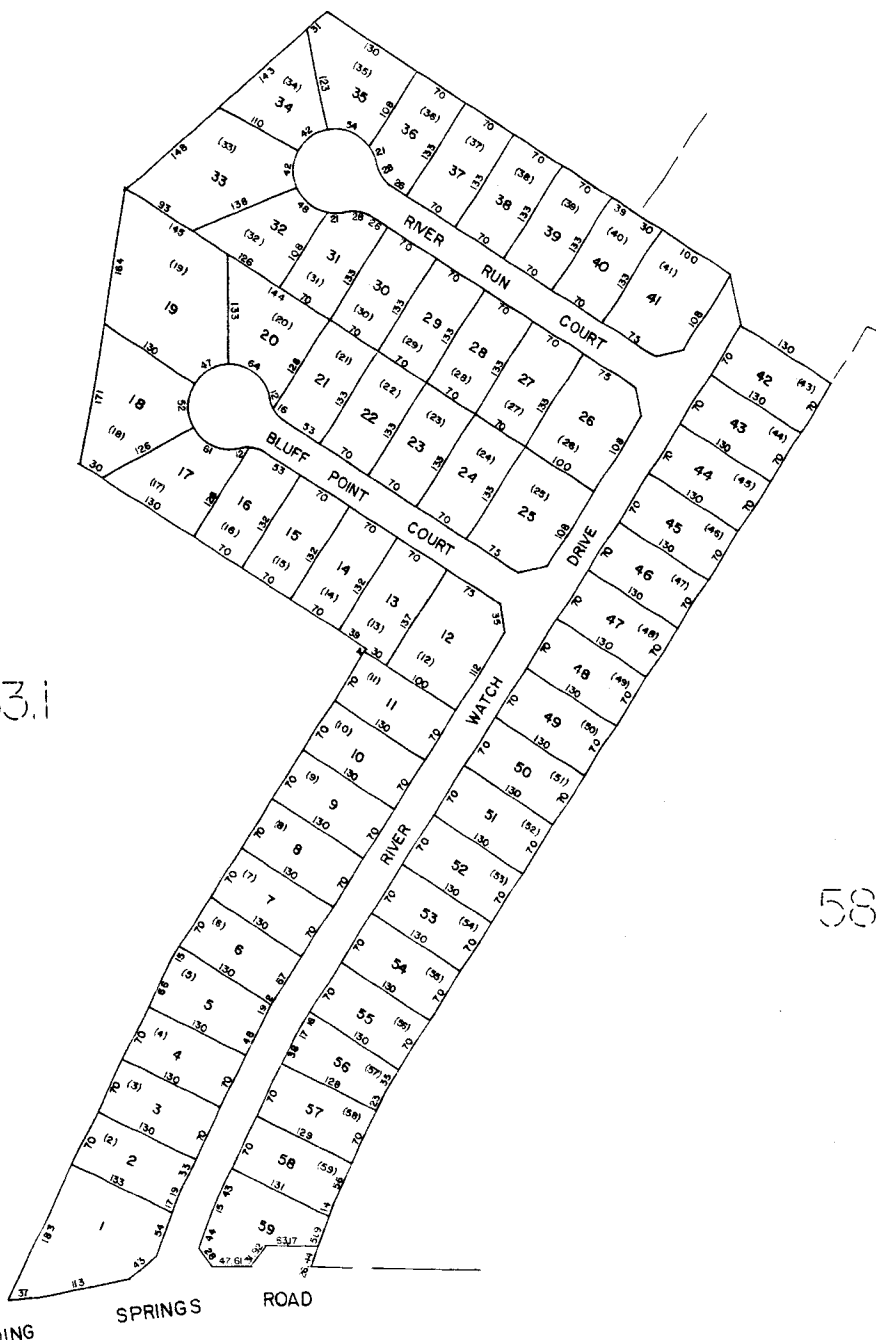
OAK KNOLL		
GREENVILLE COUNTY TAX MAPS		
TAX DISTRICT	MAP NUMBER	REVISIONS
	583.5	



583.1

583.1

583.1



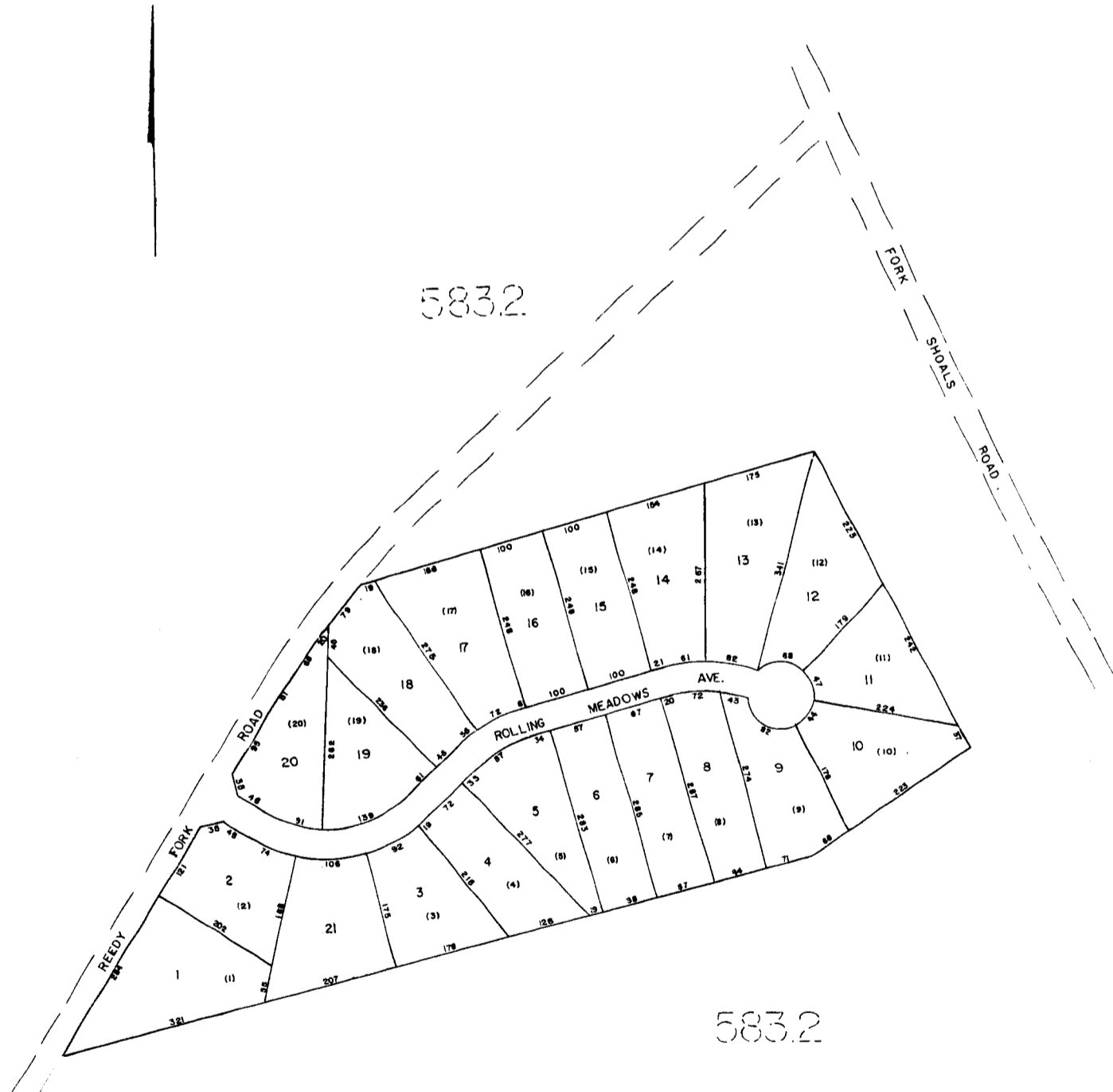
RIVER RUN SUBD.		
GREENVILLE COUNTY TAX MAPS		
GREENVILLE, S. C.		
TAX DISTRICT	MAP NUMBER	REVISIONS
-100-	583.6	
SCALE 1" = 100'		INDEX-19

DRAWING NUMBER
583.7
PLAN HOLD CORPORATION - IRVINE, CALIFORNIA
REORDER BY NUMBER 0754R

DRAWING NUMBER

DRAWING NUMBER

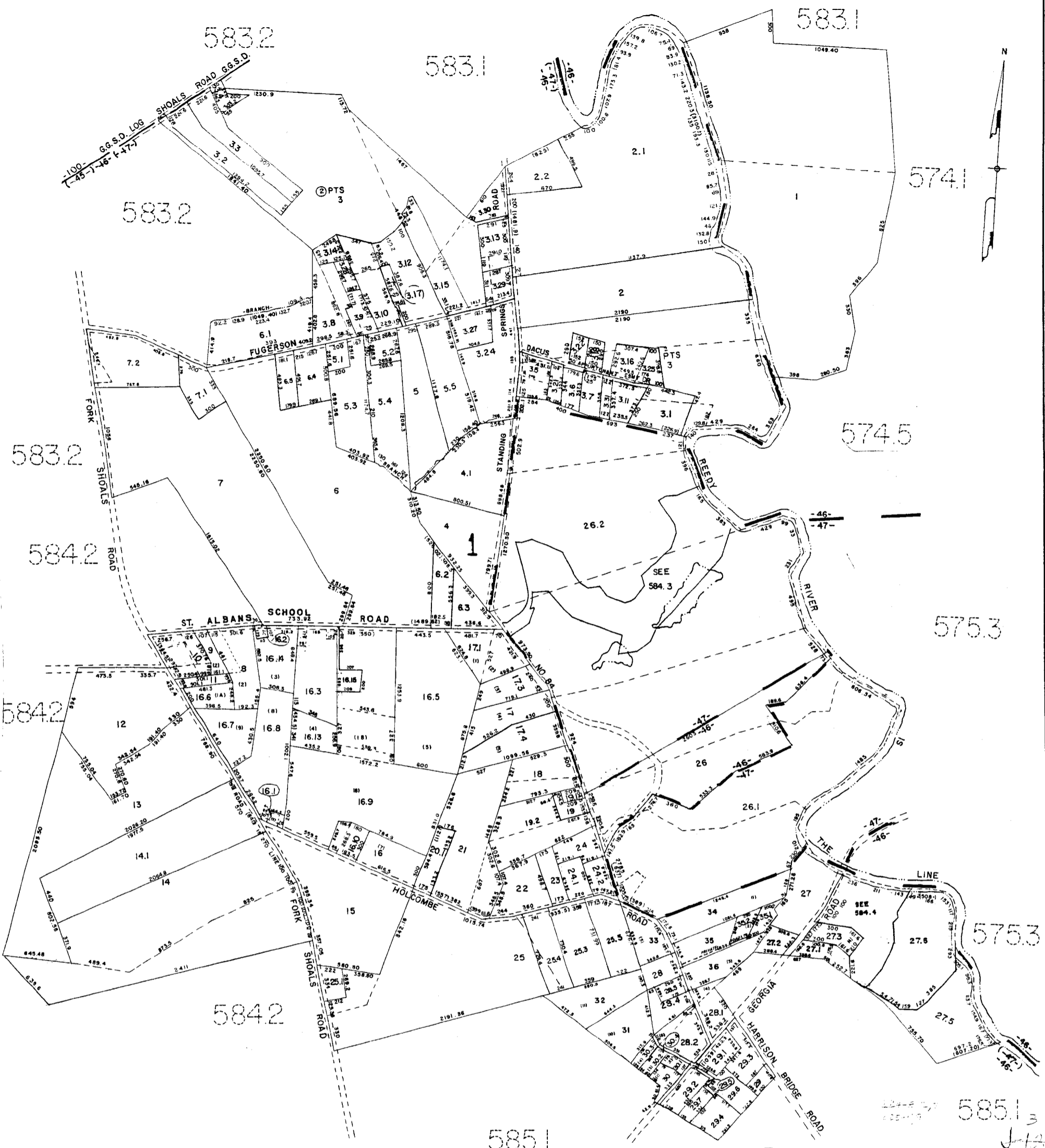
DRAWING NUMBER
583.7
PLAN HOLD CORPORATION - IRVINE, CALIFORNIA
REORDER BY NUMBER 0754R




1325

MEADOW RIDGE		
GREENVILLE COUNTY TAX MAPS		
GREENVILLE, S. C.		
PARCELS	MAP NUMBER	REVISIONS
-46-	583.7	

1325



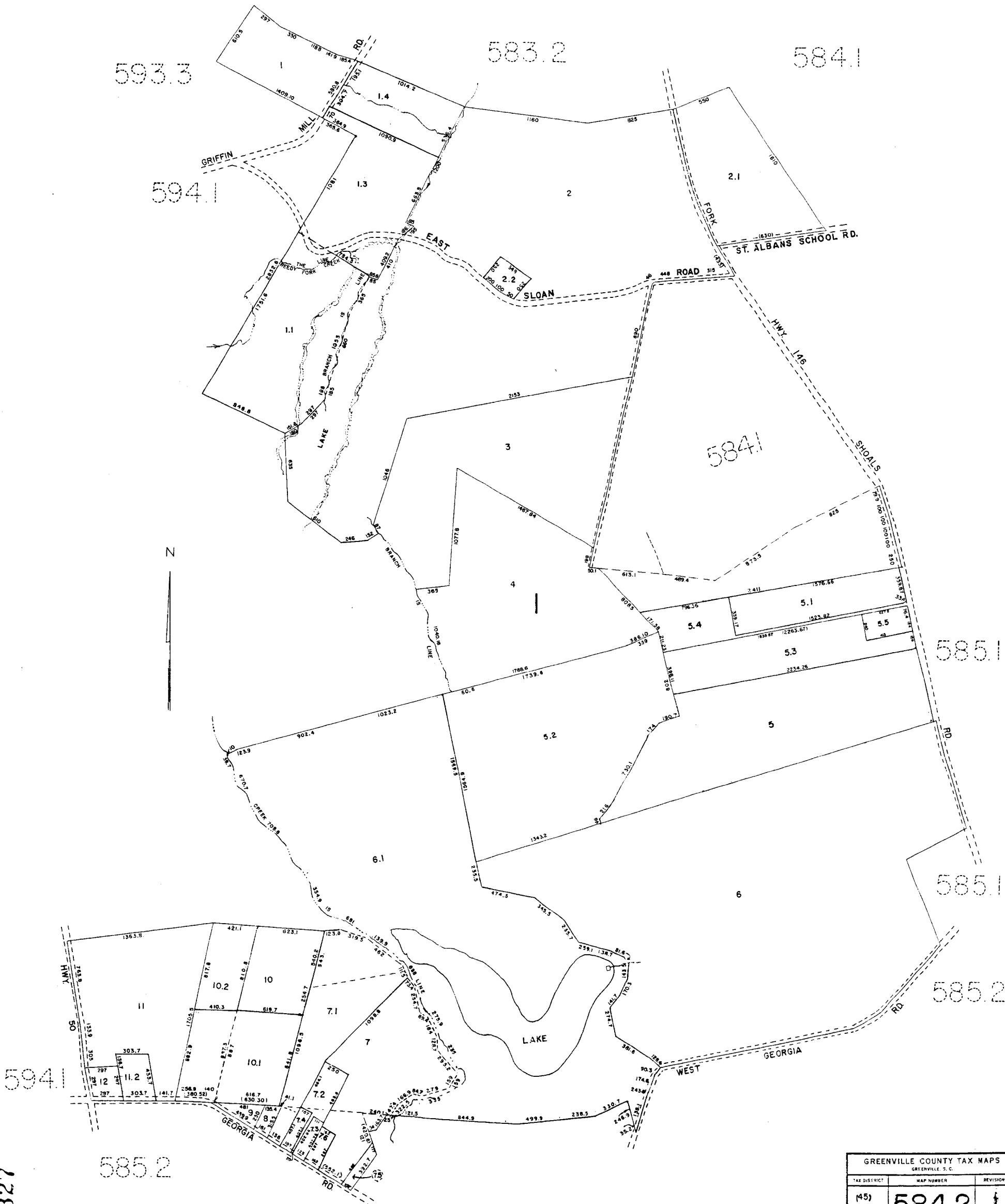
GREENVILLE COUNTY TAX MAPS GREENVILLE, S.C.		
TAX DISTRICT	MAP NUMBER	REVISIONS
-45- -46- -47-	584.1	
SCALE 1" = 400'		INDEX-19

DRAWING NUMBER
584.2
PLAN HOLD CORPORATION - IRVINE, CALIFORNIA
ORDER BY NUMBER 01548

DRAWING NUMBER

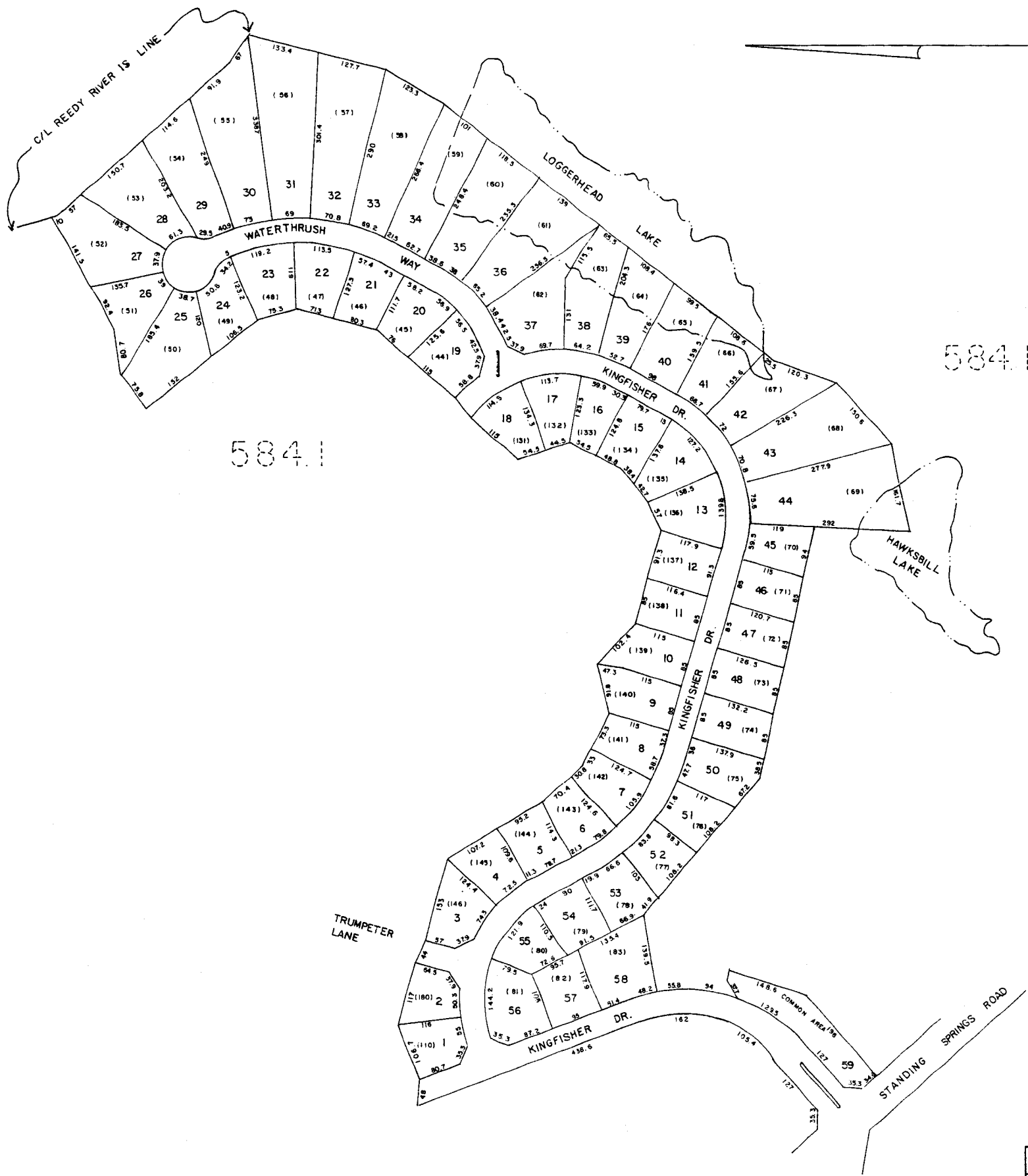
DRAWING NUMBER

DRAWING NUMBER
584.2
PLAN HOLD CORPORATION - IRVINE, CALIFORNIA
ORDER BY NUMBER 01548



1327

GREENVILLE COUNTY TAX MAPS GREENVILLE, S.C.		
TAX DISTRICT	MAP NUMBER	REVISIONS
(45) -46- (-47-)	584.2	1
SCALE 1" = 400'		INDEX-19



584.1

584.1

RIVER RIDGE		
GREENVILLE COUNTY TAX MAPS		
GREENVILLE, S. C.		
TAX DISTRICT	MAP NUMBER	REVISIONS
	584.3	
-47-	SCALE 1" = 100'	INDEX-19

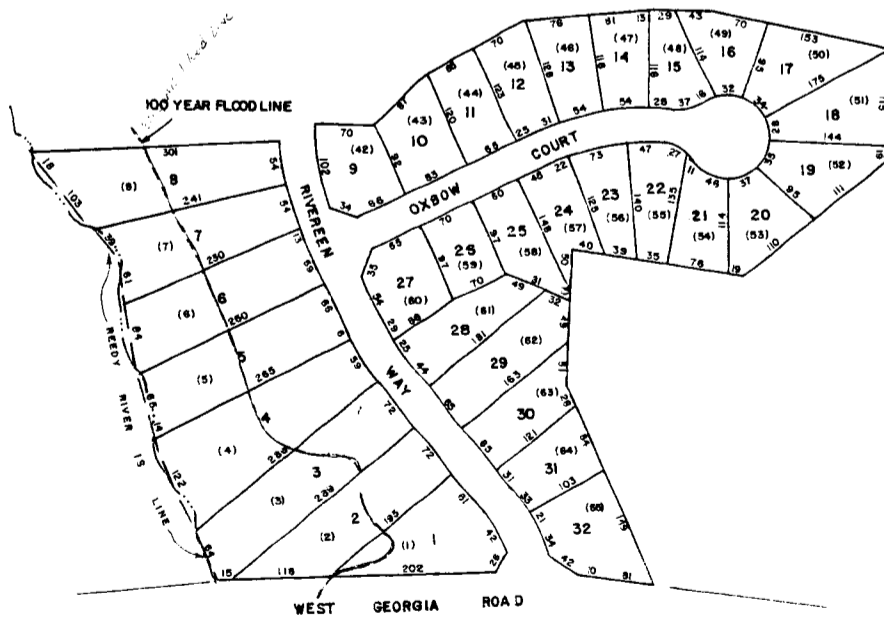
DRAWING NUMBER
584.4
PLAN HOLD CORPORATION • IRVINE, CALIFORNIA
REORDER BY NUMBER 075A

DRAWING NUMBER

DRAWING NUMBER

DRAWING NUMBER
584.4
PLAN HOLD CORPORATION • IRVINE, CALIFORNIA
REORDER BY NUMBER 075A

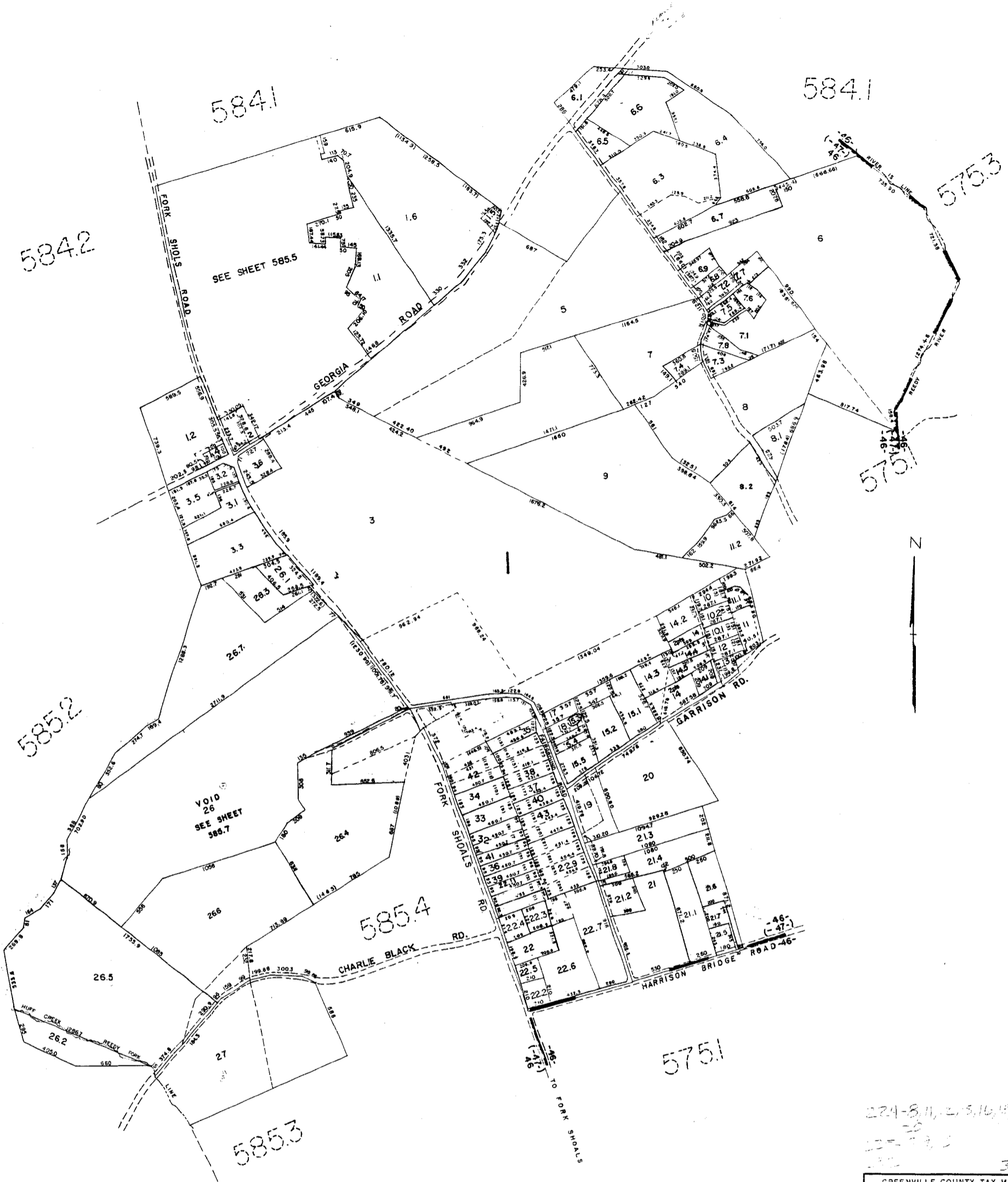
584.1



584.1

1329

CARRINGTON (RIVER CHASE) GREENVILLE COUNTY TAX MAPS GREENVILLE, S. C.		
TAX MAP	MAP NUMBER	REVISIONS
-46-	584.4	
	1" = 100'	INDEX



224-8, 11, 2, 3, 10, 15
 20
 22-7, 2, 3
 130
 3

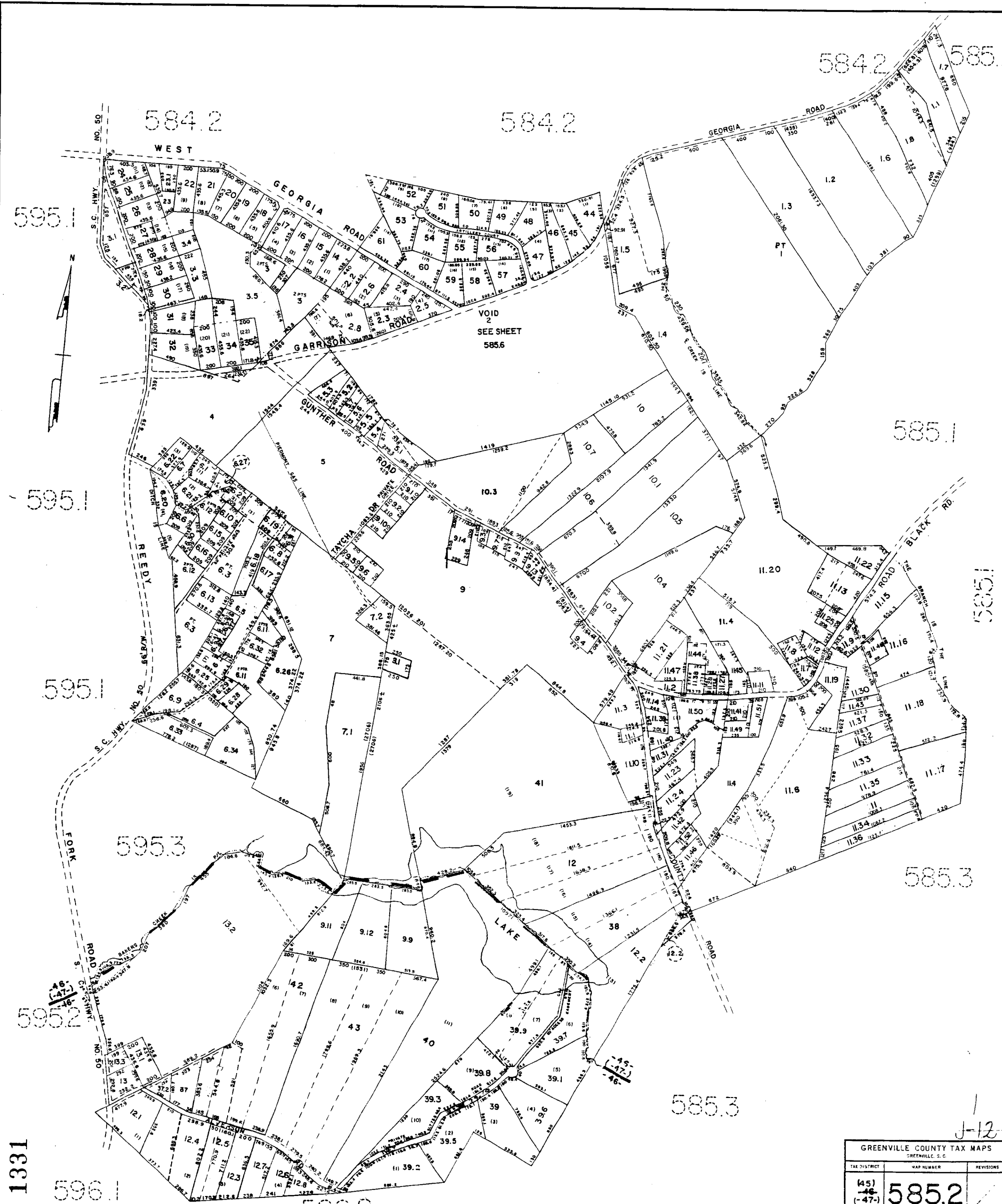
GREENVILLE COUNTY TAX MAPS GREENVILLE, S. C.		
TAX DISTRICT	MAP NUMBER	REVISIONS
45 (47)	585.1	1 2
SCALE 1" = 400'		INDEX-19

DRAWING NUMBER
585.2
PLANNING CORPORATION - IRVINE, CALIFORNIA
PLANNING CORPORATION - IRVINE, CALIFORNIA

DRAWING NUMBER

DRAWING NUMBER

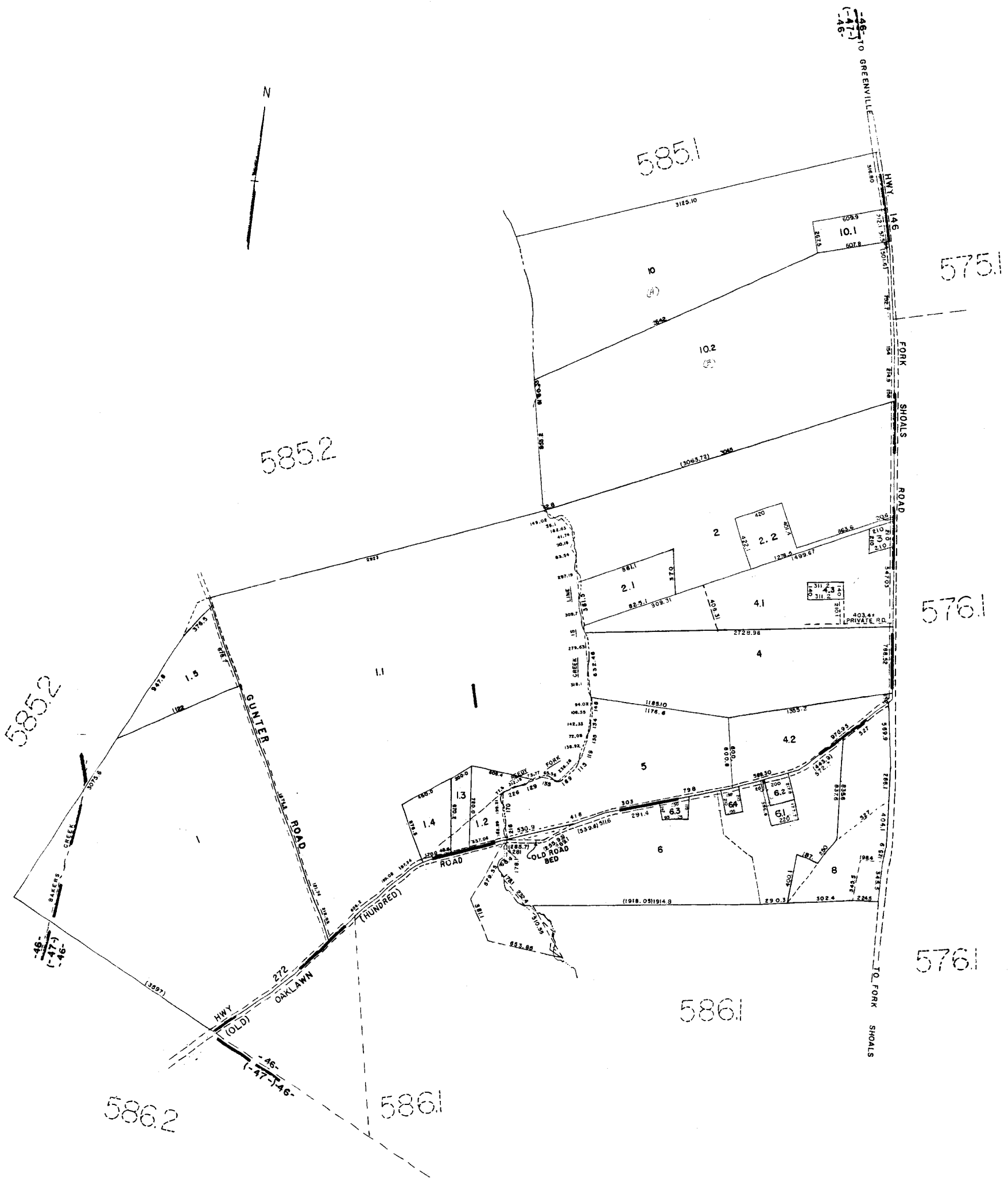
DRAWING NUMBER
585.2
PLANNING CORPORATION - IRVINE, CALIFORNIA
PLANNING CORPORATION - IRVINE, CALIFORNIA



1331

J-12

GREENVILLE COUNTY TAX MAPS		
TAX DISTRICT	MAP NUMBER	REVISIONS
45 -46 -47	585.2	



3

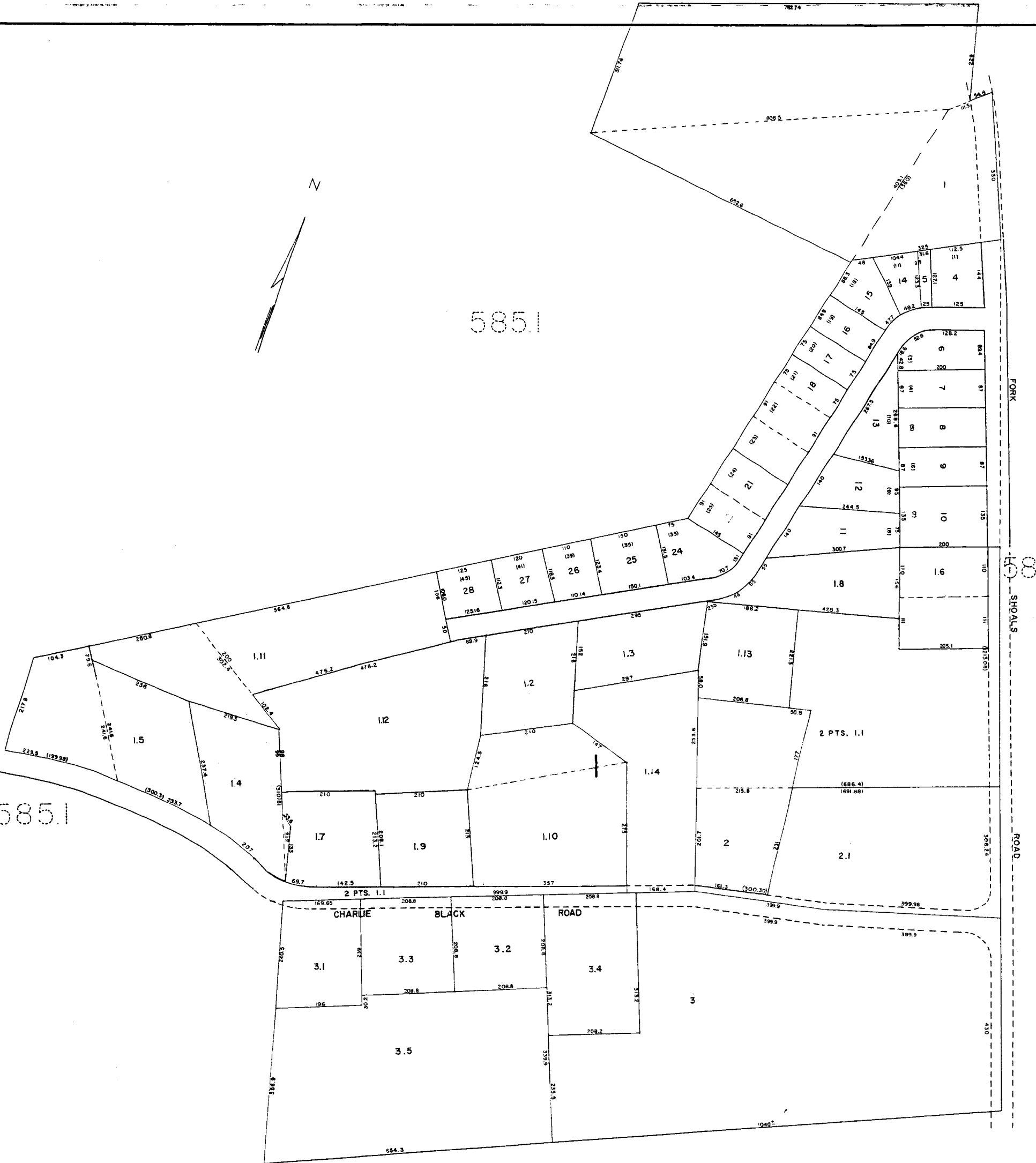
GREENVILLE COUNTY TAX MAPS GREENVILLE, S. C.		
TAX DISTRICT	MAP NUMBER	REVISIONS
(45-) 46 (47-)	585.3	
SCALE 1" = 400'		INDEX-19

DRAWING NUMBER
585.4
PLAN HOLD CORPORATION - IRVINE, CALIFORNIA
ORDER BY NUMBER/DATE

DRAWING NUMBER

DRAWING NUMBER

DRAWING NUMBER
585.4
PLAN HOLD CORPORATION - IRVINE, CALIFORNIA
ORDER BY NUMBER/DATE



1333

1333

585.1

GREENVILLE COUNTY TAX MAPS GREENVILLE, S. C.		
TAX DISTRICT	MAP NUMBER	REVISIONS
(-45-) (-47-)	585.4	
SCALE 1" = 100'		INDEX

5841

5851

5851

5842

5851

5851

224-7, 8, 13, 15

-12

GREENVILLE COUNTY TAX MAPS GREENVILLE, S. C.		
TAX DISTRICT	MAP NUMBER	REVISIONS
(-45-)	585.5	
(-46-)		
(-47-)		
SCALE: 1" = 100'		INDEX-19



DRAWING NUMBER
585.6
PLAN HOLD CORPORATION • IRVINE, CALIFORNIA
ORDER BY NUMBER 07146

DRAWING NUMBER

DRAWING NUMBER

DRAWING NUMBER
585.6
PLAN HOLD CORPORATION • IRVINE, CALIFORNIA
ORDER BY NUMBER 07146



585.2

585.2


585.2

585.2

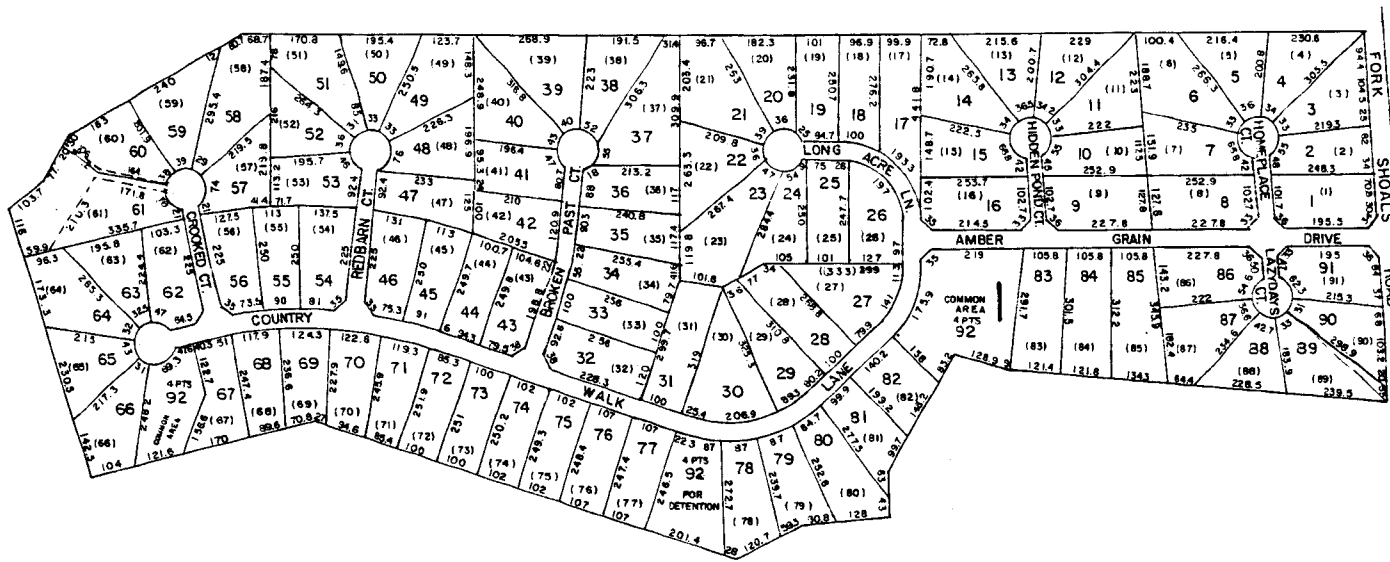
1335

1335

GARRISON WOODS		
GREENVILLE COUNTY TAX MAPS		
GREENVILLE, S. C.		
TAX DISTRICT	MAP NUMBER	REVISIONS
	585.6	
SCALE 1" = 100'		INDEX-19



585.1



585.1

585.1

585.1

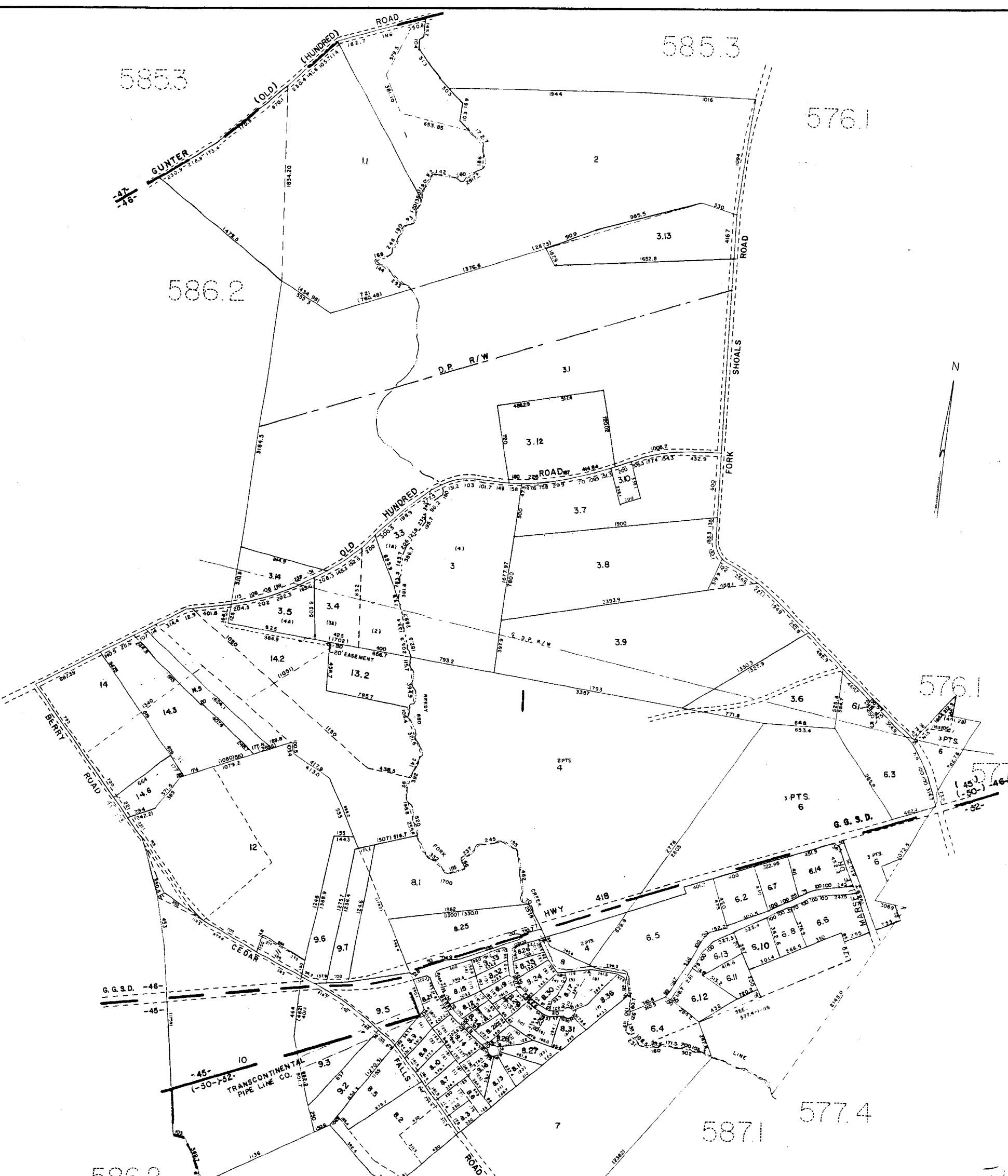
COUNTRY WALK		
GREENVILLE COUNTY TAX MAPS		
GREENVILLE, S. C.		
TAX DISTRICT	MAP NUMBER	REVISIONS
	585.7	
1" = 200'		INDEX-19

DRAWING NUMBER
586.1

DRAWING NUMBER

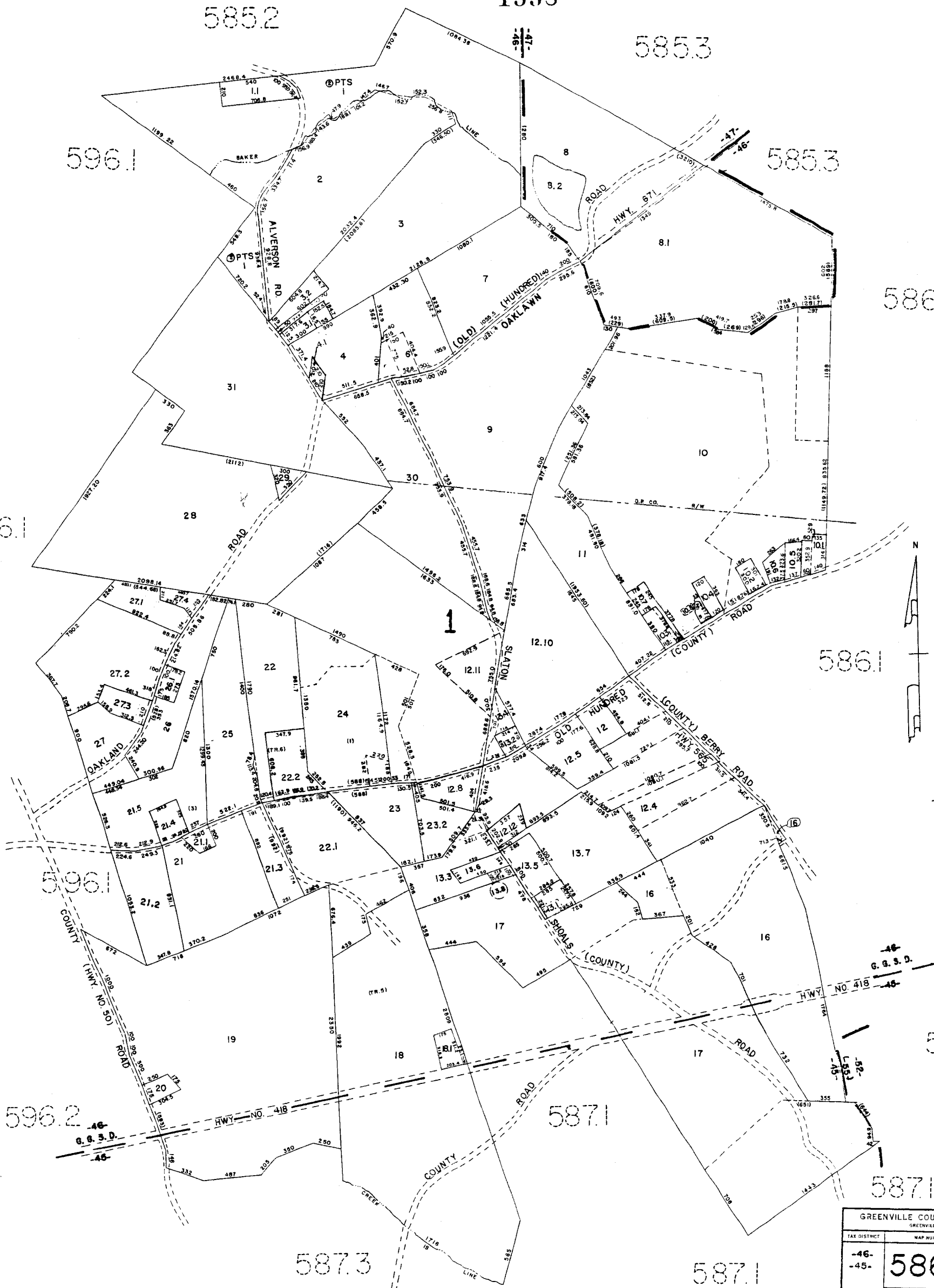
DRAWING NUMBER

DRAWING NUMBER
586.1



1337

GREENVILLE COUNTY TAX MAPS		
GREENVILLE, S. C.		
TAX DISTRICT	MAP NUMBER	REVISIONS
45 (50) 52 -46	586.1	
SCALE 1" = 400'		



GREENVILLE COUNTY TAX MAPS		
GREENVILLE, S.C.		
TAX DISTRICT	MAP NUMBER	REVISIONS
-46-	586.2	
-45-		
SCALE 1" = 400'		INDEX-22

DRAWING NUMBER
587.1

PLAN HOLD CORPORATION - IRVINE, CALIFORNIA
ORDER BY NUMBER 0748

DRAWING NUMBER

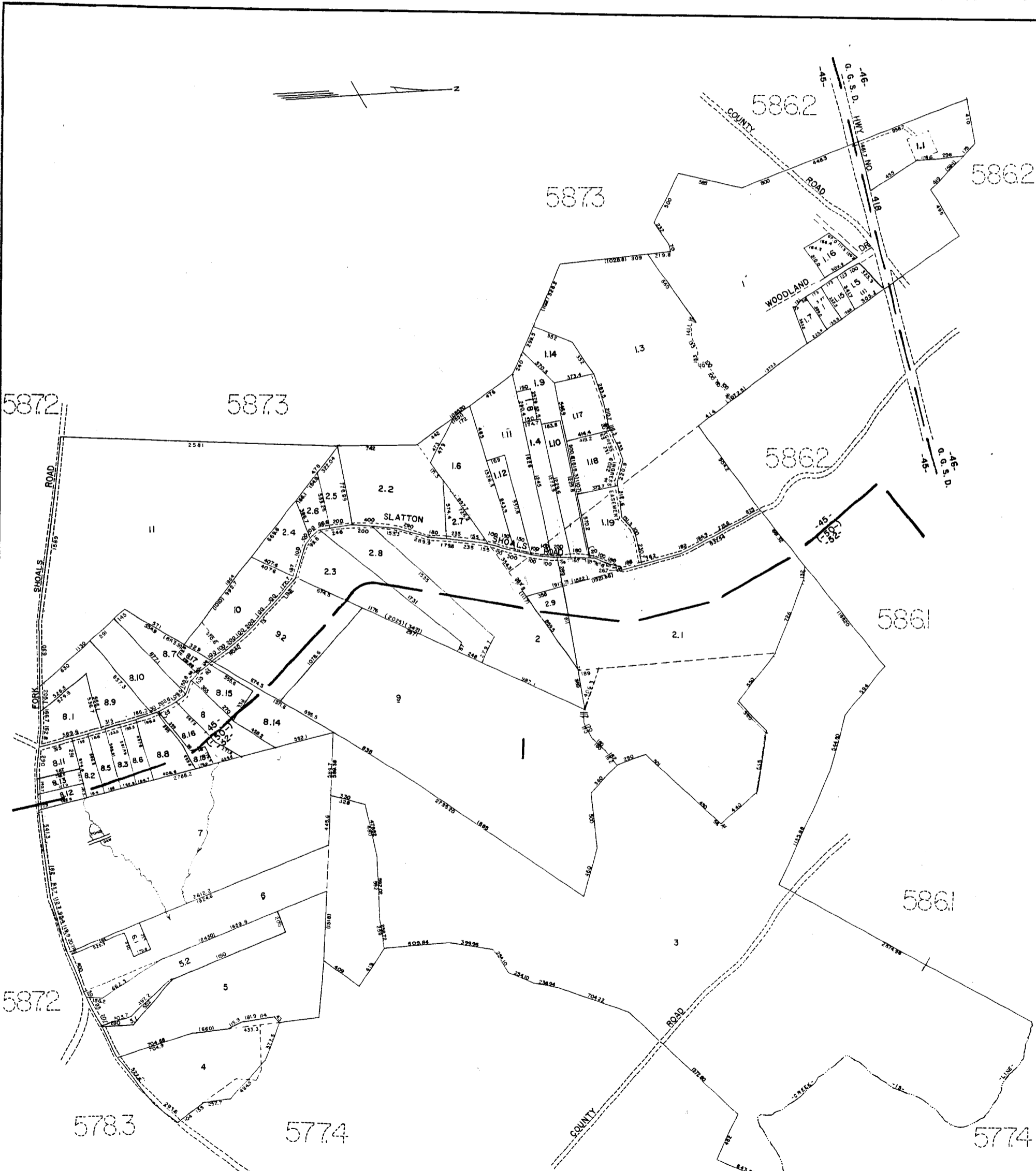
PLAN HOLD CORPORATION - IRVINE, CALIFORNIA
ORDER BY NUMBER 0748

DRAWING NUMBER

PLAN HOLD CORPORATION - IRVINE, CALIFORNIA
ORDER BY NUMBER 0748

DRAWING NUMBER
587.1

PLAN HOLD CORPORATION - IRVINE, CALIFORNIA
ORDER BY NUMBER 0748



1339

GREENVILLE COUNTY TAX MAPS GREENVILLE, S.C.		
TAX DISTRICT	MAP NUMBER	REVISIONS
-46-	587.1	/
45		
(50)		
52		
SCALE 1" = 400'		

5882

5873

588.2

588.1

5871

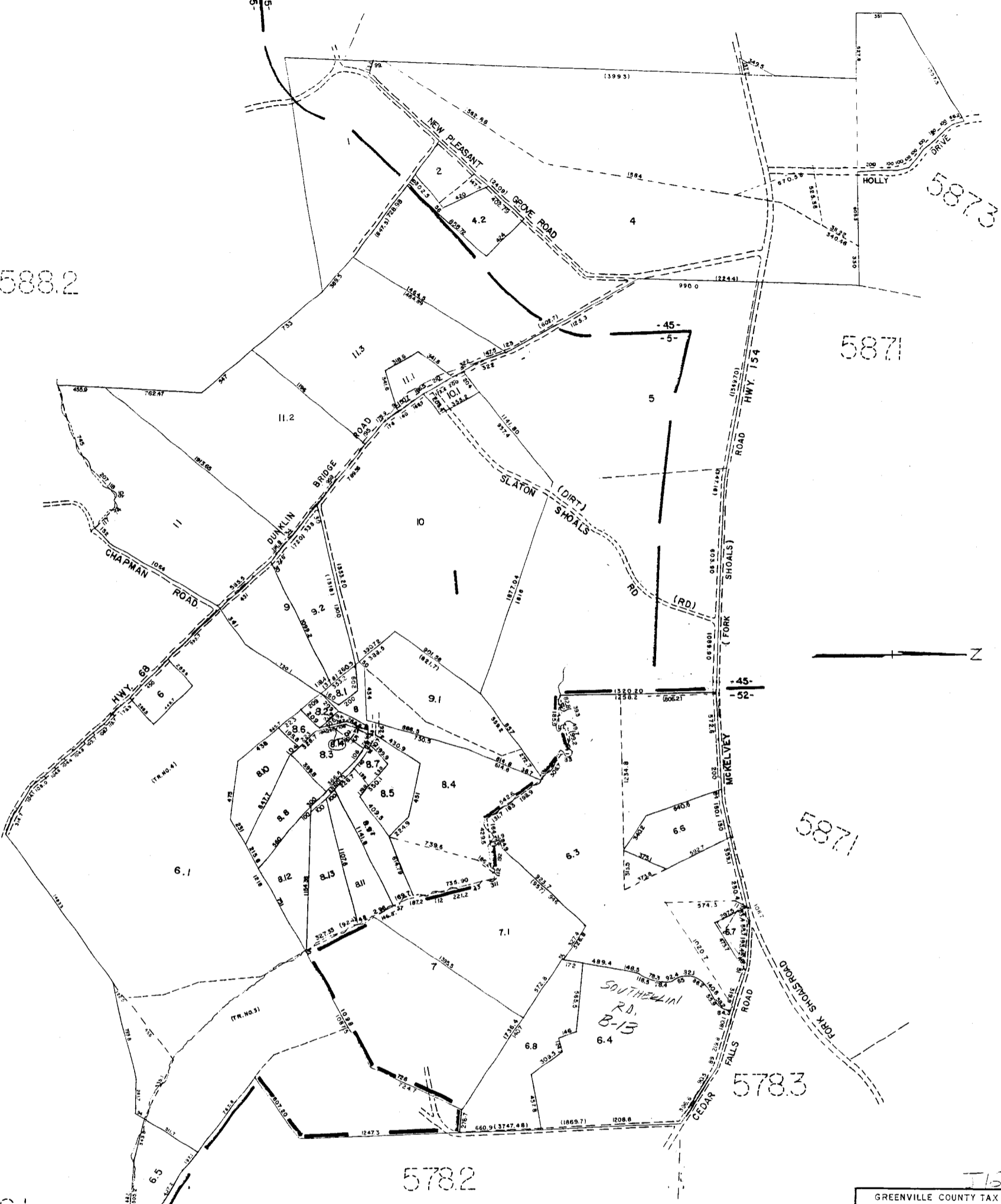
5873

5871

5783

578.2

588.1



T12

GREENVILLE COUNTY TAX MAPS CRYSTALVILLE, S.C.		
TAX DISTRICT	MAP NUMBER	REVISIONS
-45- -5- -52-	587.2	/
SCALE 1" = 400'		INDEX-22

DRAWING NUMBER
587.3

PLAN HOLD CORPORATION - IRVINE, CALIFORNIA
ORDER BY NUMBER 744

DRAWING NUMBER

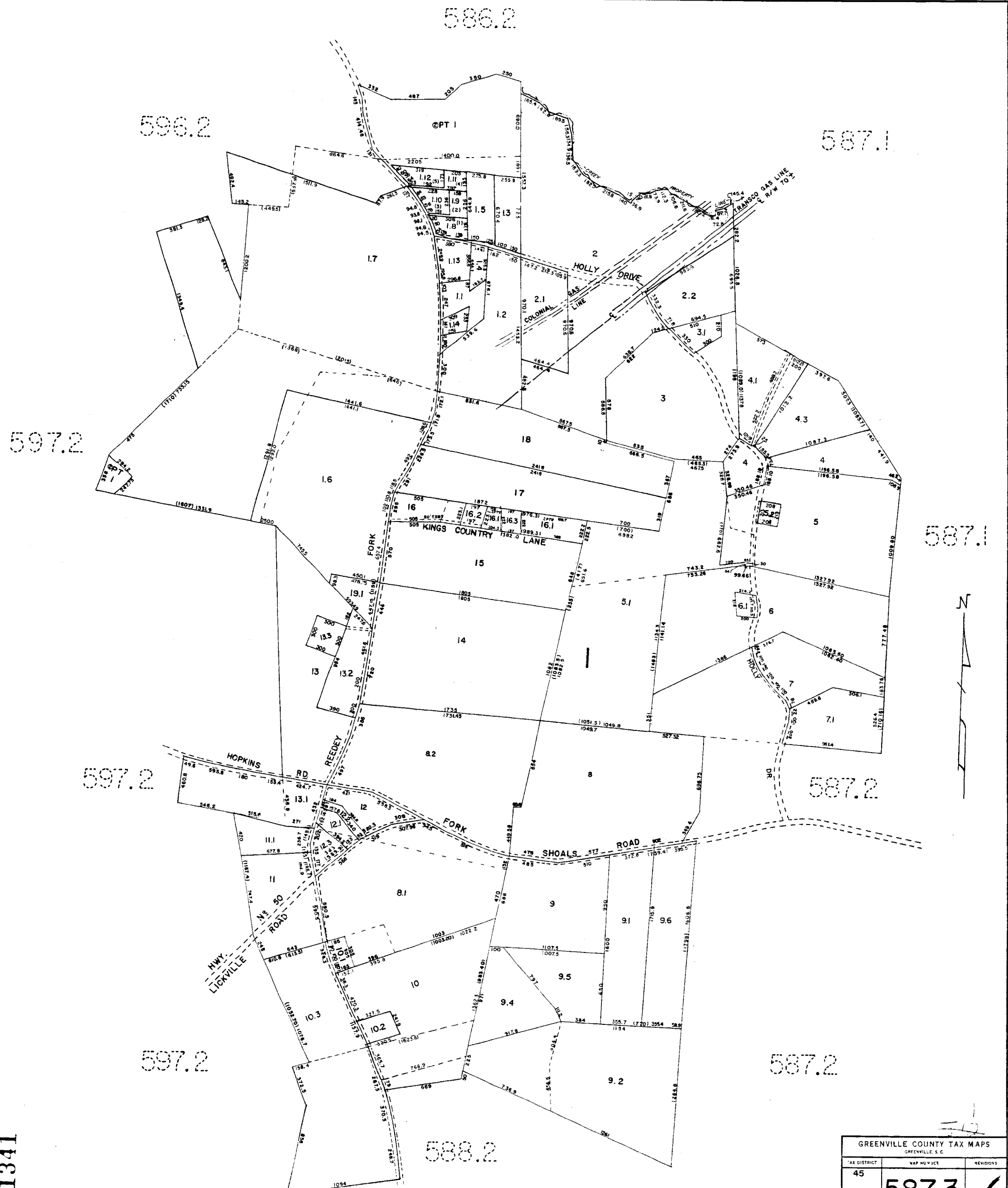
PLAN HOLD CORPORATION - IRVINE, CALIFORNIA
ORDER BY NUMBER 744

DRAWING NUMBER

PLAN HOLD CORPORATION - IRVINE, CALIFORNIA
ORDER BY NUMBER 744

DRAWING NUMBER
587.3

PLAN HOLD CORPORATION - IRVINE, CALIFORNIA
ORDER BY NUMBER 744



1341

GREENVILLE COUNTY TAX MAPS GREENVILLE, S. C.		
TAX DISTRICT	MAP NUMBER	REVISIONS
45	587.3	/
SCALE 1"=400'		INDEX-22

587.2

587.2

578.2

588.2



578.2

579.1

588.2

579.1

589.2

589.1

589.1

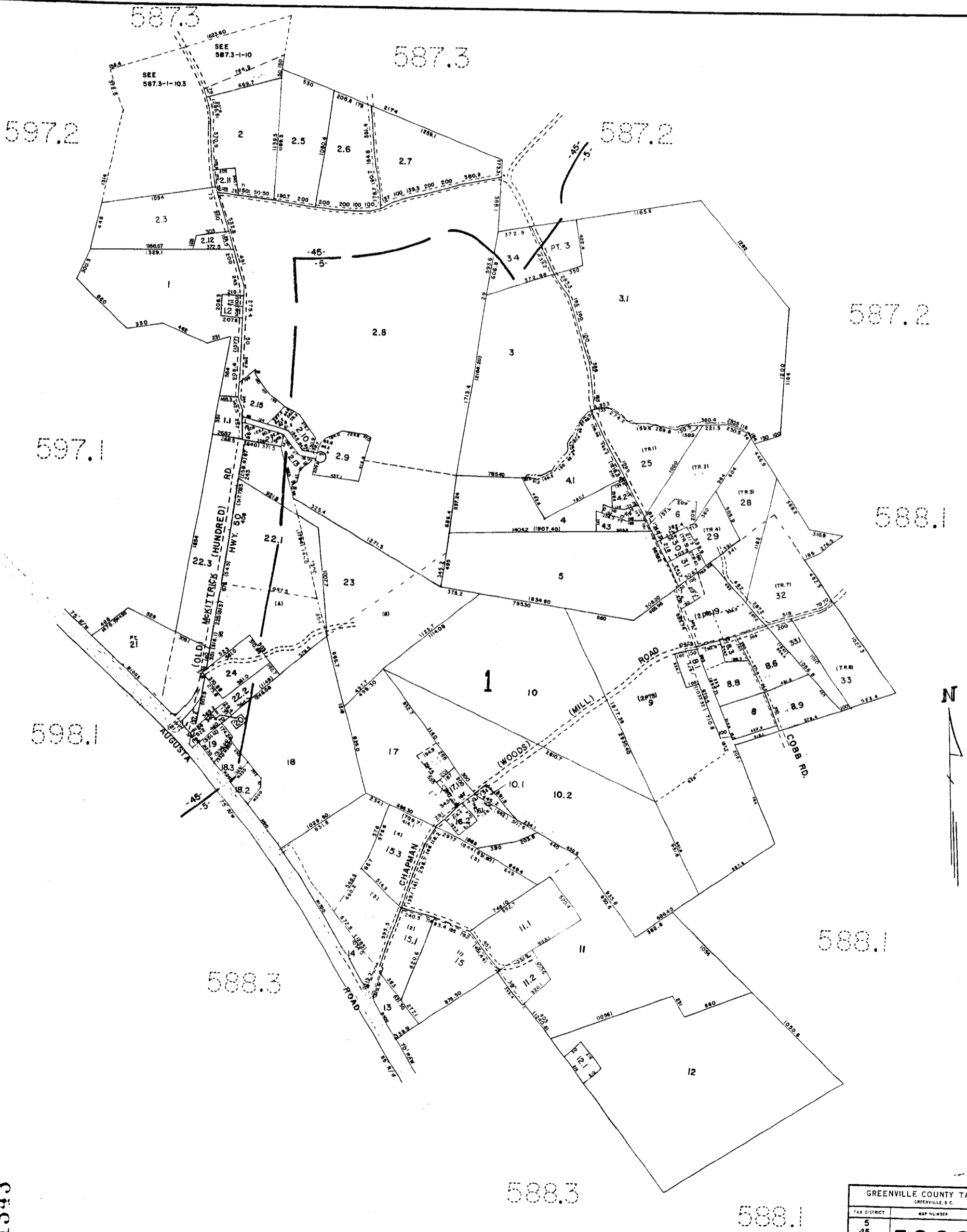
GREENVILLE COUNTY TAX MAPS GREENVILLE, S. C.		
TAX DISTRICT	MAP NUMBER	REVISIONS
5	588.1	
SCALE 1" = 400'		INDEX-22

DRAWING NUMBER
588.2
PLAN HOLD CORPORATION - IRVINE, CALIFORNIA
RECORD BY NUMBER 07548

DRAWING NUMBER

DRAWING NUMBER

DRAWING NUMBER
588.2
PLAN HOLD CORPORATION - IRVINE, CALIFORNIA
RECORD BY NUMBER 07548



1343

GREENVILLE COUNTY TAX MAPS GREENVILLE, S. C.		
TAX DISTRICT	MAP NUMBER	REVISIONS
5 45	588.2	
SCALE 1"=400'		

INDEX

588.2

598.1



598.1

588.2

588.1

589.2

598.1

589.2



GREENVILLE COUNTY TAX MAPS GREENVILLE, S. C.		
TAX DISTRICT	MAP NUMBER	REVISIONS
-5-	588.3	
SCALE 1" = 400'		INDEX-22

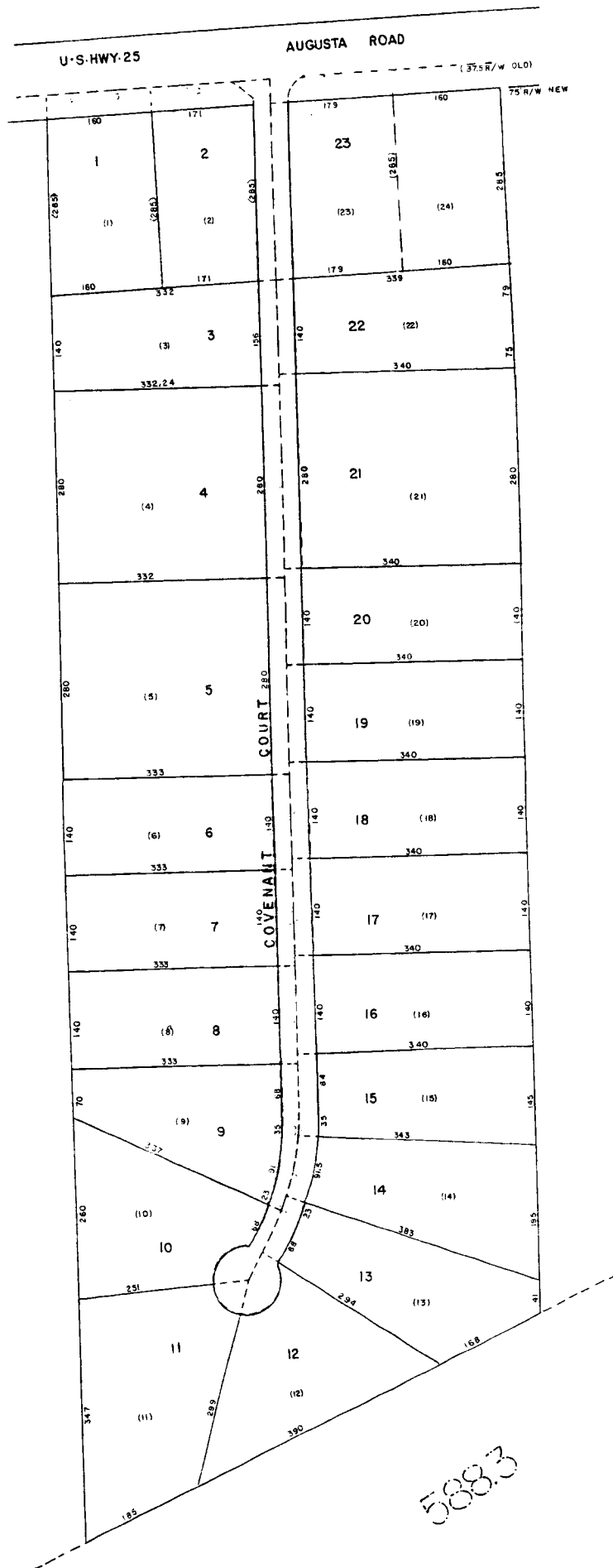
DRAWING NUMBER
588.4
PLAN HOLD CORPORATION - IRVINE, CALIFORNIA
RECORD BY NUMBER 01541

DRAWING NUMBER

DRAWING NUMBER

DRAWING NUMBER
588.4
PLAN HOLD CORPORATION - IRVINE, CALIFORNIA
RECORD BY NUMBER 01541

588.2



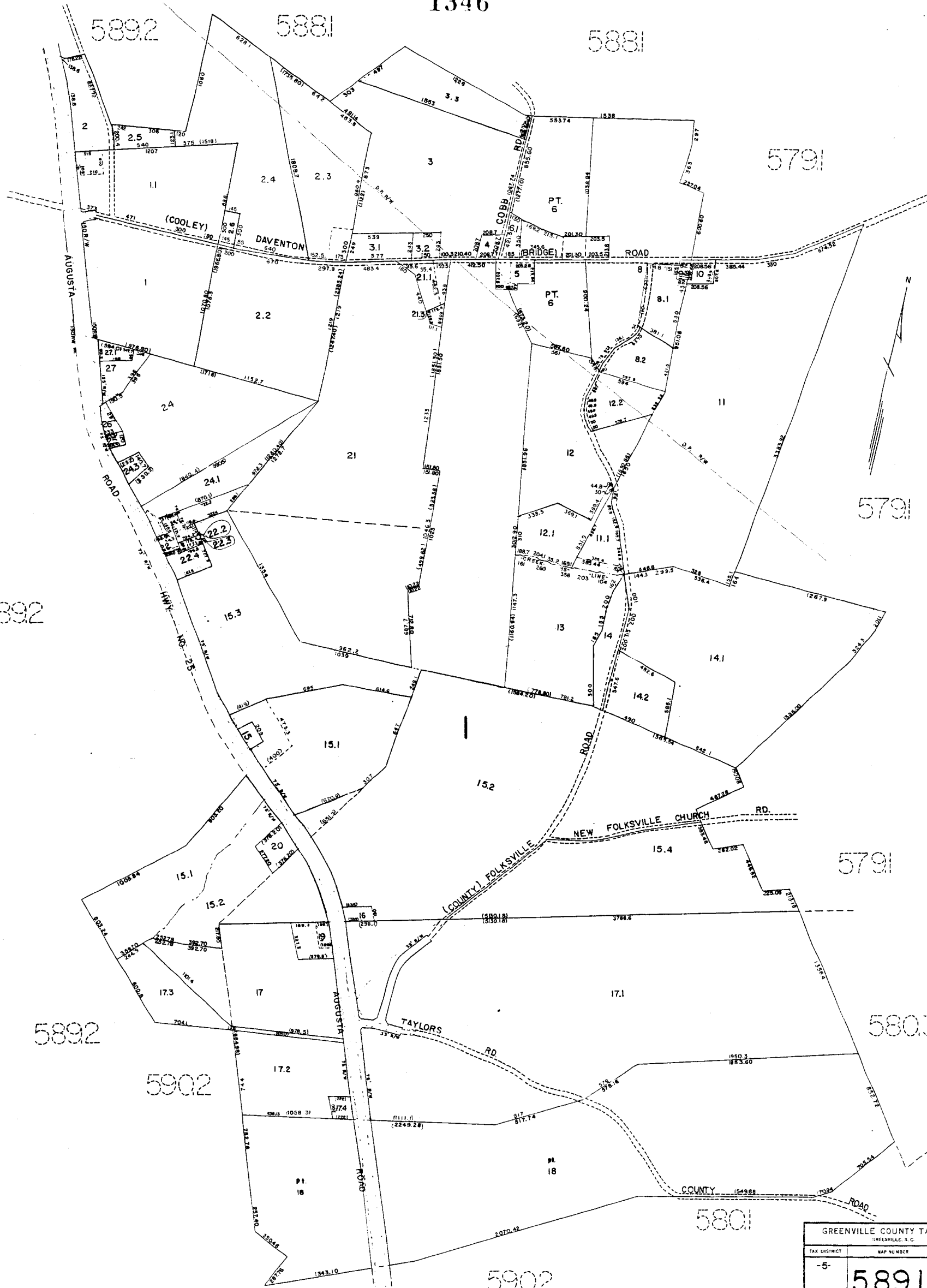
588.3

588.3

588.3

1345

BUCK HEAD		
GREENVILLE COUNTY TAX MAPS		
GREENVILLE, S. C.		
TAX DISTRICT	MAP NUMBER	REVISIONS
	588.4	(22)
-5-	SCALE 1" = 100'	



GREENVILLE COUNTY TAX MAPS		
GREENVILLE, S. C.		
TAX DISTRICT	MAP NUMBER	REVISIONS
-5-	589.1	
SCALE 1"=400'		INDEX-24

DRAWING NUMBER
589.2

DRAWING NUMBER

DRAWING NUMBER

DRAWING NUMBER
589.2

PLAN-HOLD CORPORATION - IRVINE, CALIFORNIA
ORDER BY NUMBER 1144

PLAN-HOLD CORPORATION - IRVINE, CALIFORNIA
ORDER BY NUMBER 1144

PLAN-HOLD CORPORATION - IRVINE, CALIFORNIA
ORDER BY NUMBER 1144

PLAN-HOLD CORPORATION - IRVINE, CALIFORNIA
ORDER BY NUMBER 1144



GREENVILLE COUNTY TAX MAPS GREENVILLE, S.C.		
TAX DISTRICT	MAP NUMBER	REVISIONS
-5-	589.2	

1347
1347

1348

600.1

599.1

599.2

591.1

600.1

591.1

591.3

591.3

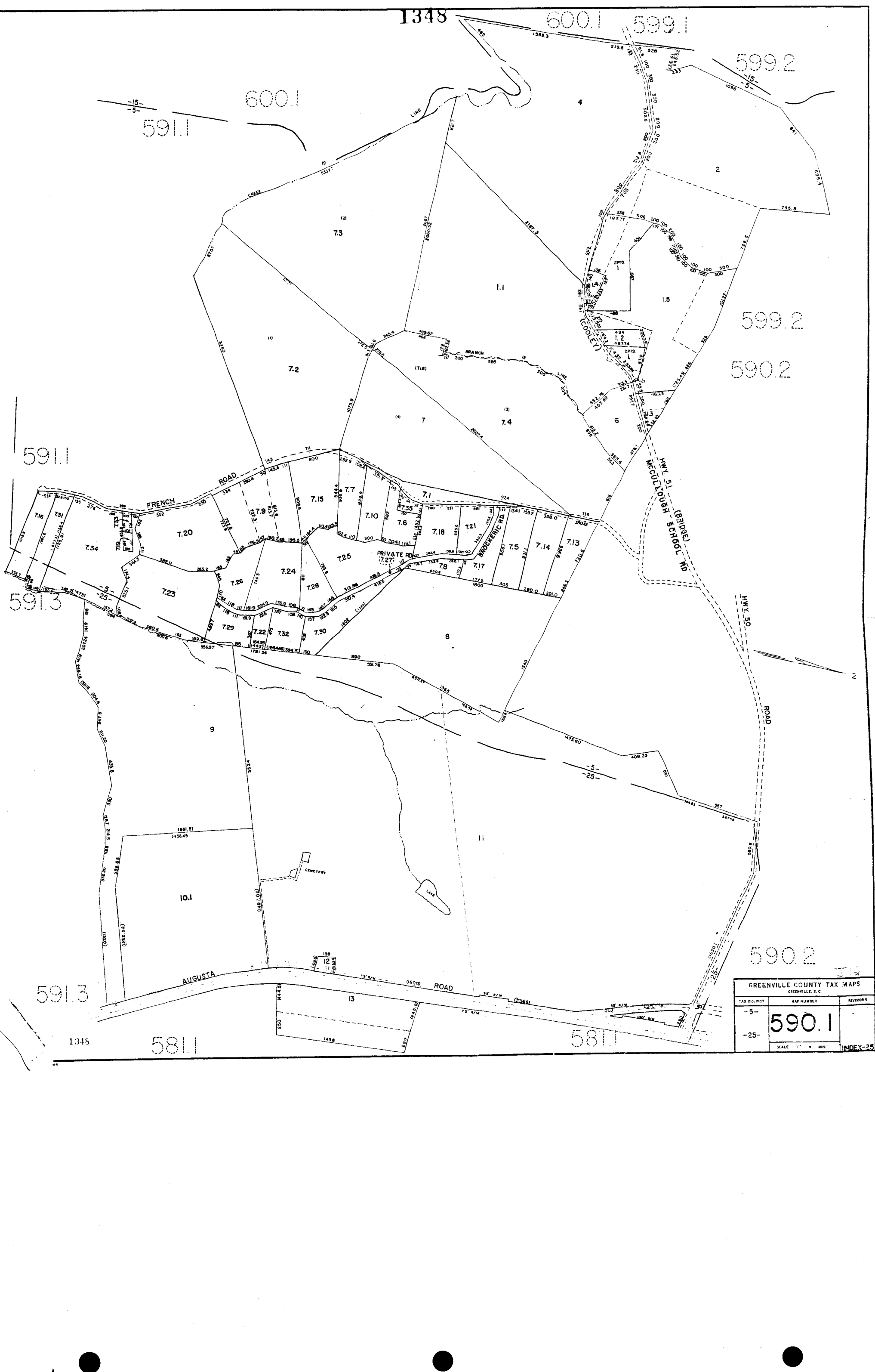
1348

581.1

581.1

590.2

GREENVILLE COUNTY TAX MAPS GREENVILLE, S. C.		
TAX DISTRICT	MAP NUMBER	REVISIONS
-5-	590.1	
-25-		
SCALE 1" = 400'		INDEX-25



DRAWING NUMBER
590.2
PLAN HOLD CORPORATION - IRVINE, CALIFORNIA
REORDER BY NUMBER 0714A

DRAWING NUMBER
PLAN HOLD CORPORATION - IRVINE, CALIFORNIA
REORDER BY NUMBER 0714A

DRAWING NUMBER
PLAN HOLD CORPORATION - IRVINE, CALIFORNIA
REORDER BY NUMBER 0714A

DRAWING NUMBER
590.2
PLAN HOLD CORPORATION - IRVINE, CALIFORNIA
REORDER BY NUMBER 0714A

590.1

599.2

599.2

589.2

590.1

589.1

580.1

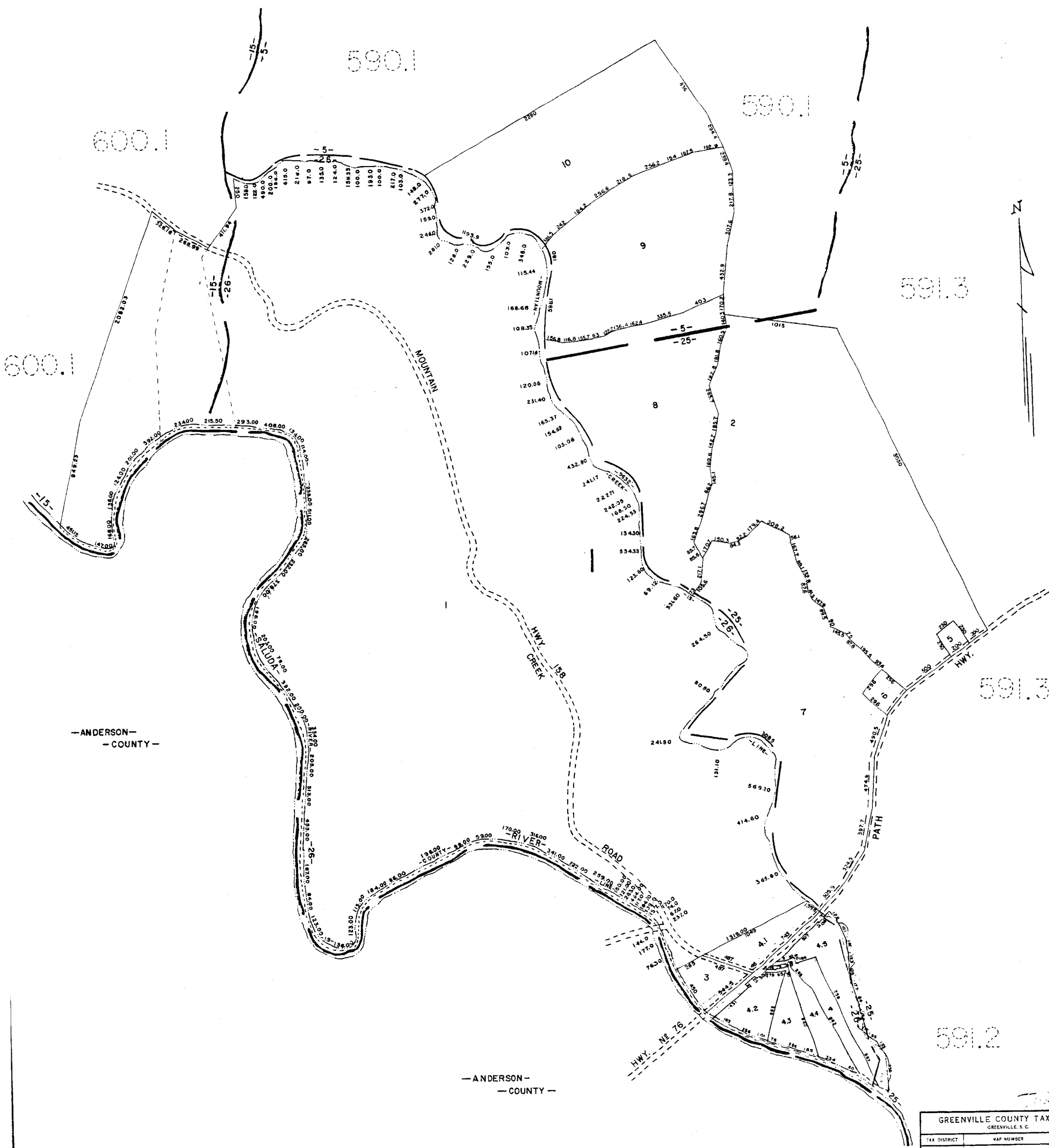
580.1

GREENVILLE COUNTY TAX MAPS		
GREENVILLE, S. C.		
TAX DISTRICT	MAP NUMBER	REVISIONS
-5-	590.2	

1349

1349

7/15



—ANDERSON—
—COUNTY—

—ANDERSON—
—COUNTY—

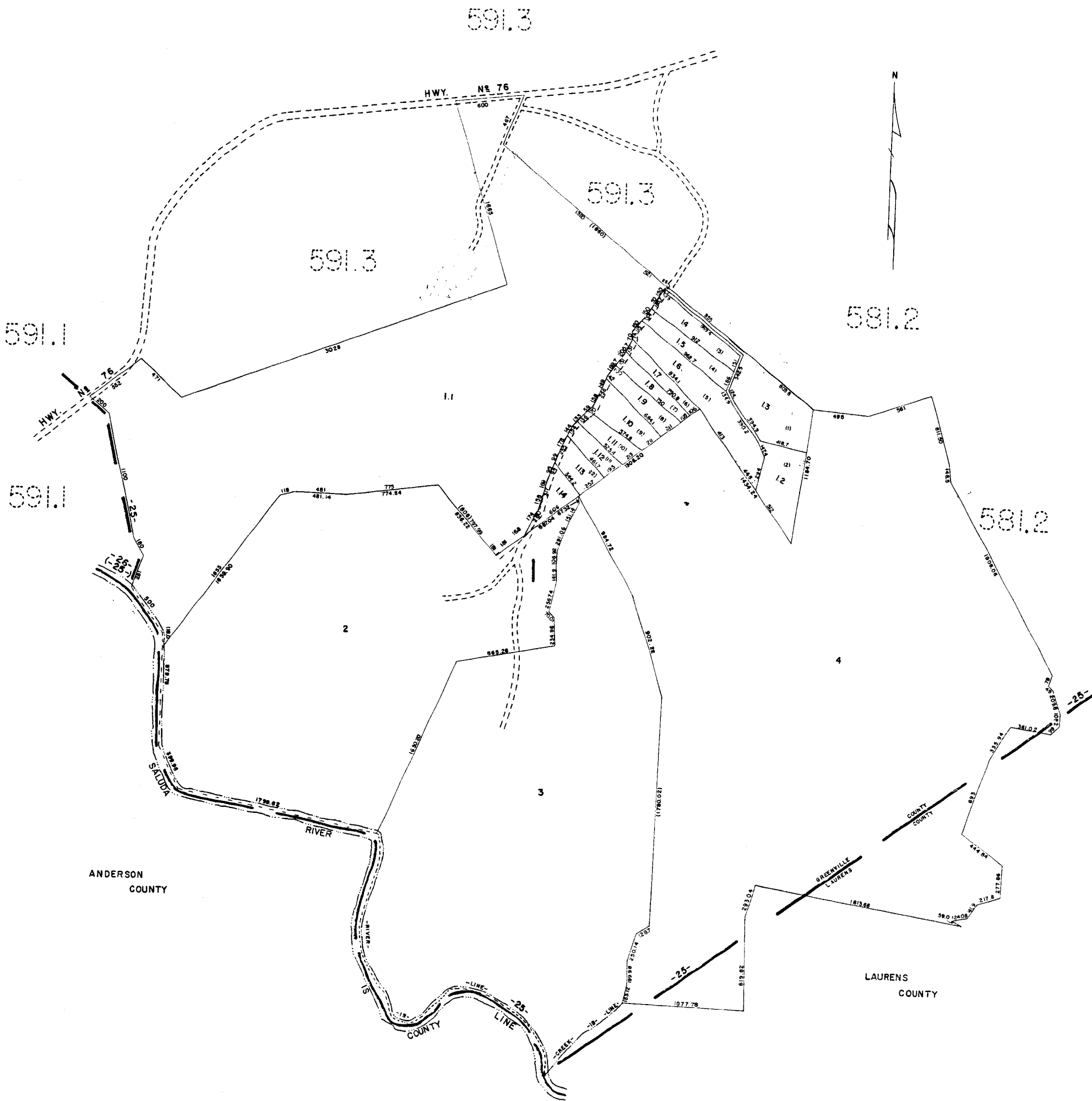
GREENVILLE COUNTY TAX MAPS GREENVILLE, S. C.		
TAX DISTRICT	MAP NUMBER	REVISIONS
25 26	591.1	
SCALE 1" = 400'		INDEX-25

DRAWING NUMBER
591.2
PLAN HOLD CORPORATION - IRVINE, CALIFORNIA
RECORDER BY NUMBER 075AA

DRAWING NUMBER
591.2
PLAN HOLD CORPORATION - IRVINE, CALIFORNIA
RECORDER BY NUMBER 075AA

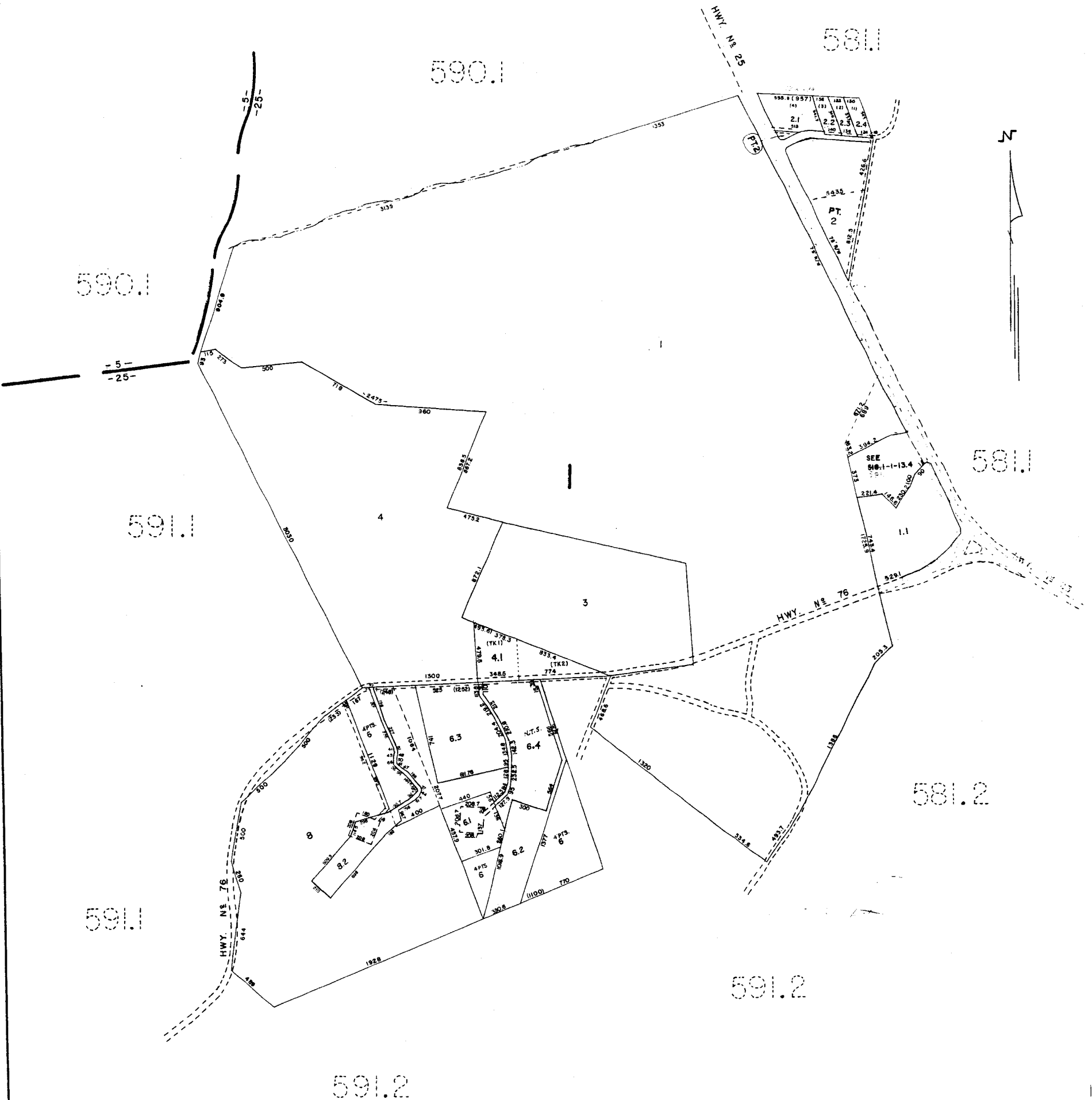
DRAWING NUMBER
591.2
PLAN HOLD CORPORATION - IRVINE, CALIFORNIA
RECORDER BY NUMBER 075AA

DRAWING NUMBER
591.2
PLAN HOLD CORPORATION - IRVINE, CALIFORNIA
RECORDER BY NUMBER 075AA



1351

GREENVILLE COUNTY TAX MAPS GREENVILLE, S. C.		
TAX DISTRICT	MAP NUMBER	REVISIONS
25 26	591.2	
SCALE 1" = 400'		INDEX 04



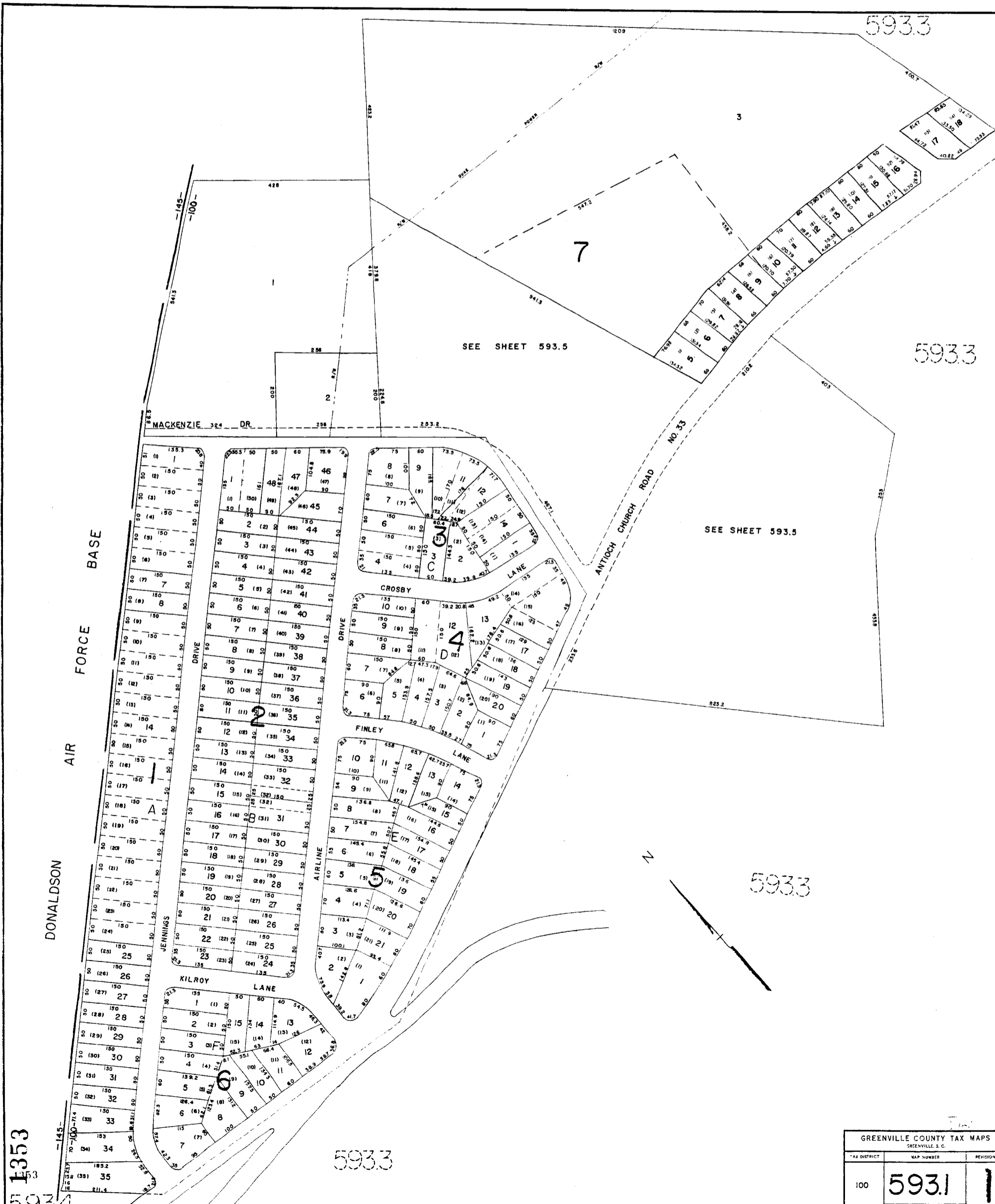
GREENVILLE COUNTY TAX MAPS GREENVILLE, S. C.		
TAX DISTRICT	MAP NUMBER	REVISIONS
25	591.3	
SCALE 1" = 400'		INDEX-2

DRAWING NUMBER
593.1

DRAWING NUMBER

DRAWING NUMBER

DRAWING NUMBER
593.1



1353
53

GREENVILLE COUNTY TAX MAPS		
GREENVILLE, S.C.		
*AZ DISTRICT	MAP NUMBER	REVISIONS
100	593.1	1
SCALE 1" = 100'		

1354

593.4

6011



593.4

6011

HWY. 93

593.4

GREENVILLE COUNTY TAX MAPS GREENVILLE, S. C.		
TAX DISTRICT	MAP NUMBER	REVISIONS
100	593.2	1
SCALE 1" = 100'		INDEX-20

1354

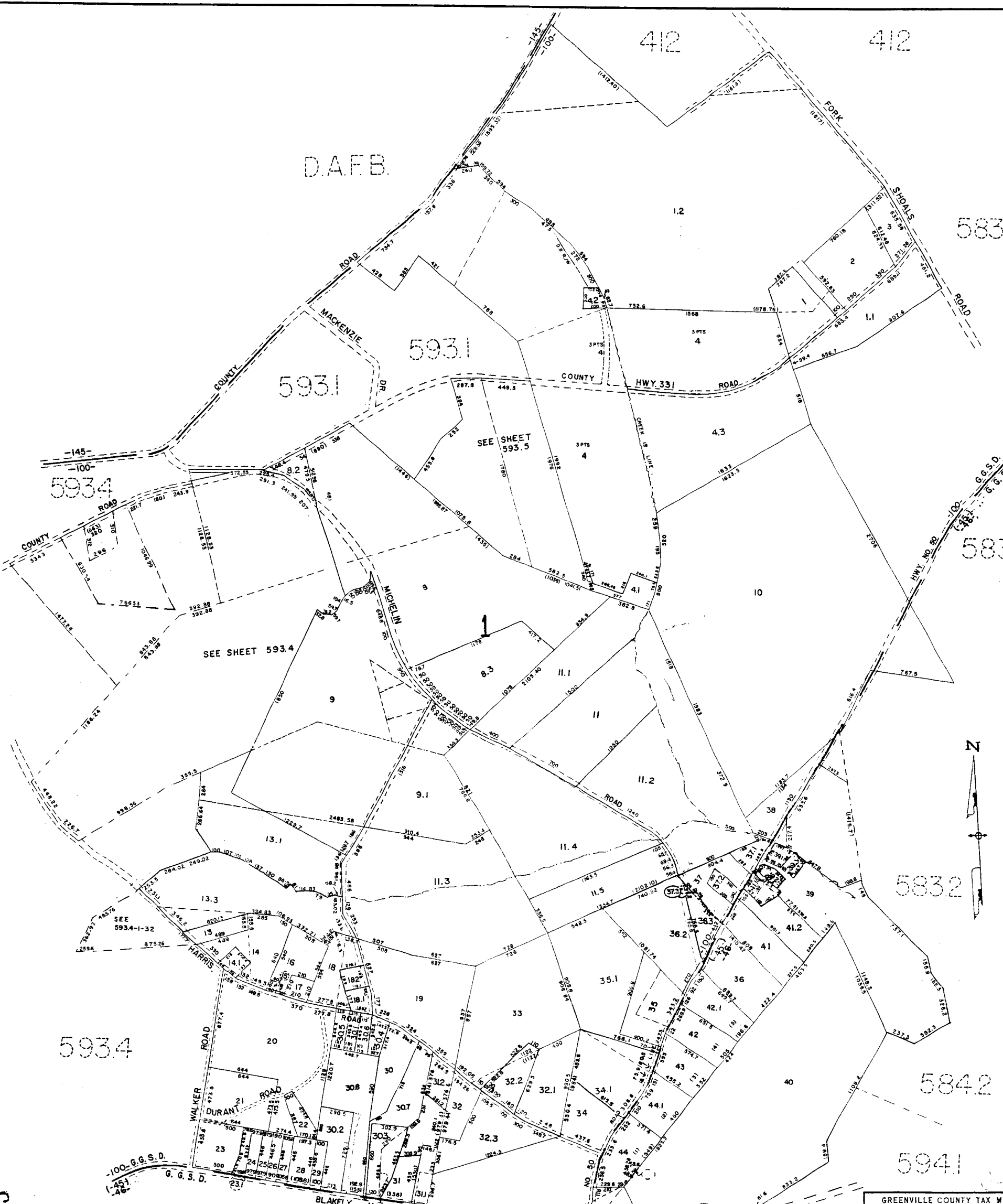
FILE NO. 186 W 81244

DRAWING NUMBER
593.3
PLAN HOLD CORPORATION - IRVINE, CALIFORNIA
ORDER BY NUMBER 0748

DRAWING NUMBER

DRAWING NUMBER

DRAWING NUMBER
593.3
PLAN HOLD CORPORATION - IRVINE, CALIFORNIA
ORDER BY NUMBER 0748



1355

GREENVILLE COUNTY TAX MAPS GREENVILLE, S. C.		
TAX DISTRICT	MAP NUMBER	REVISIONS
1-45 1-46 100-	593.3	1

DONALDSON AIR FORCE BASE

6011

5933

4001

5932

5933

6011

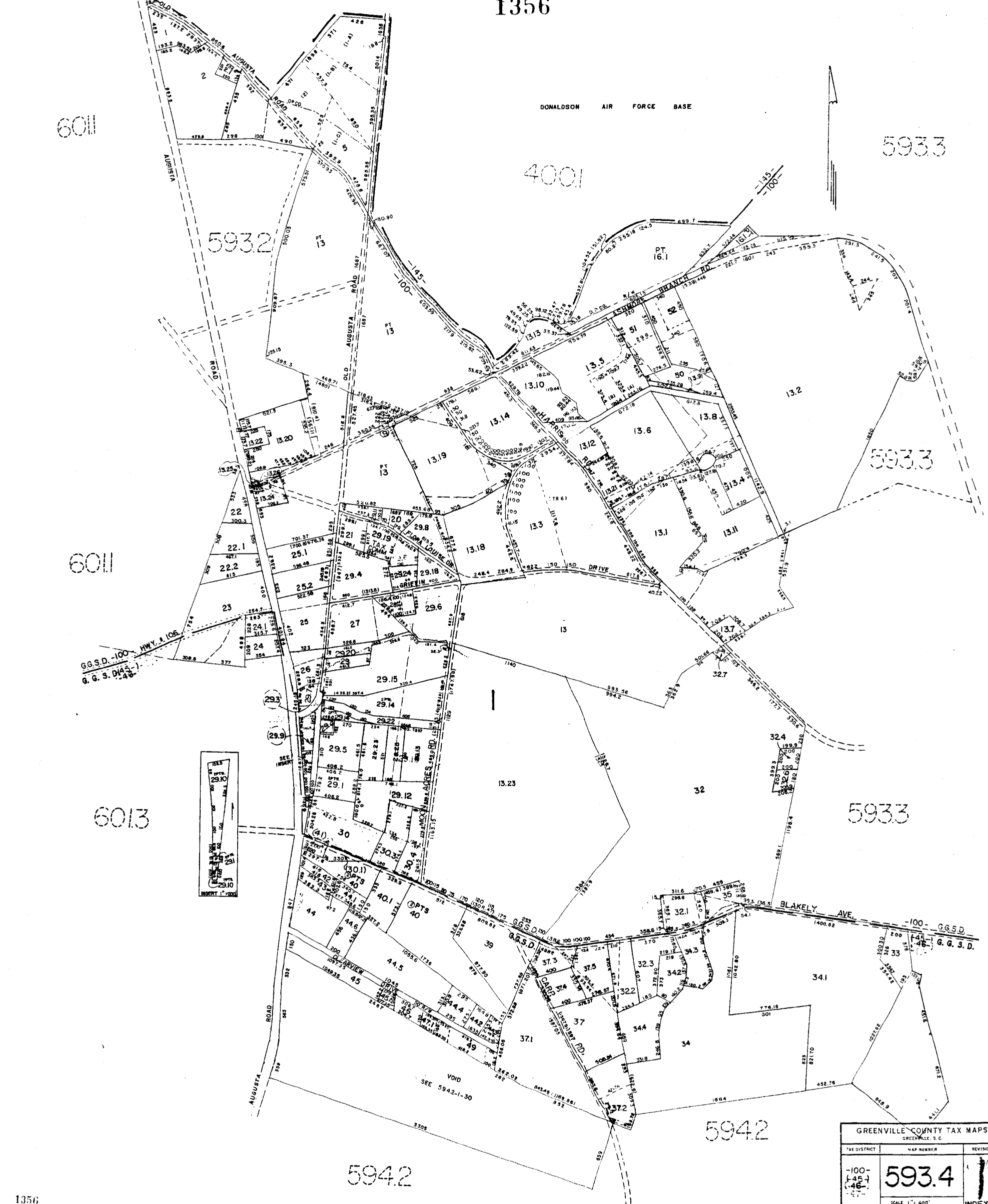
6013

5933

5942

5942

GREENVILLE COUNTY TAX MAPS GREENVILLE, S. C.		
TAX DISTRICT	MAP NUMBER	REVISIONS
-100- 145- 146- 147-	593.4	1
SCALE 1" = 400'		INDEX-19

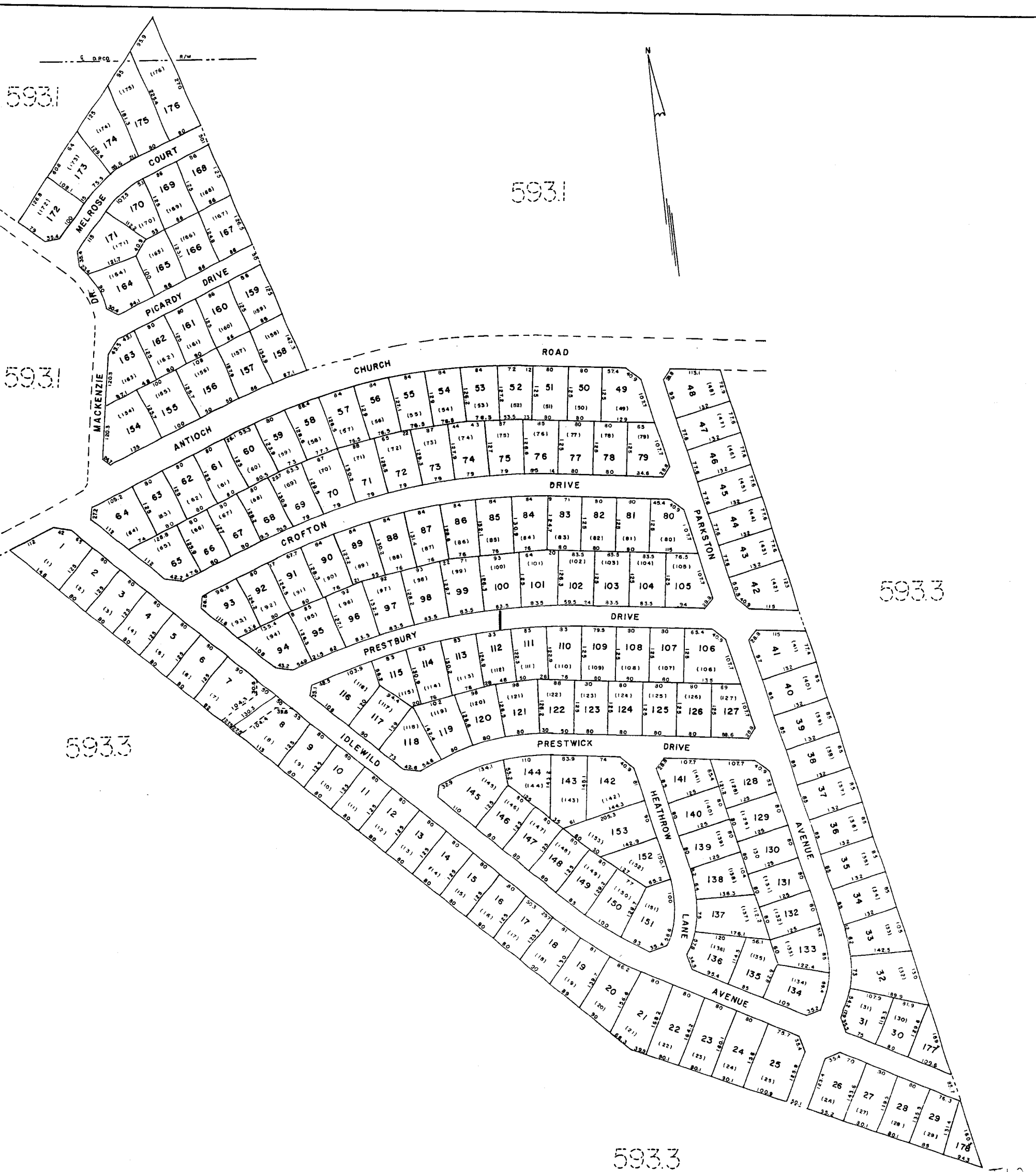


DRAWING NUMBER
593.5
PLAN HOLD CORPORATION - IRVINE, CALIFORNIA
ORDER BY NUMBER 07548

DRAWING NUMBER

DRAWING NUMBER

DRAWING NUMBER
593.5
PLAN HOLD CORPORATION - IRVINE, CALIFORNIA
ORDER BY NUMBER 07548



1357
1357

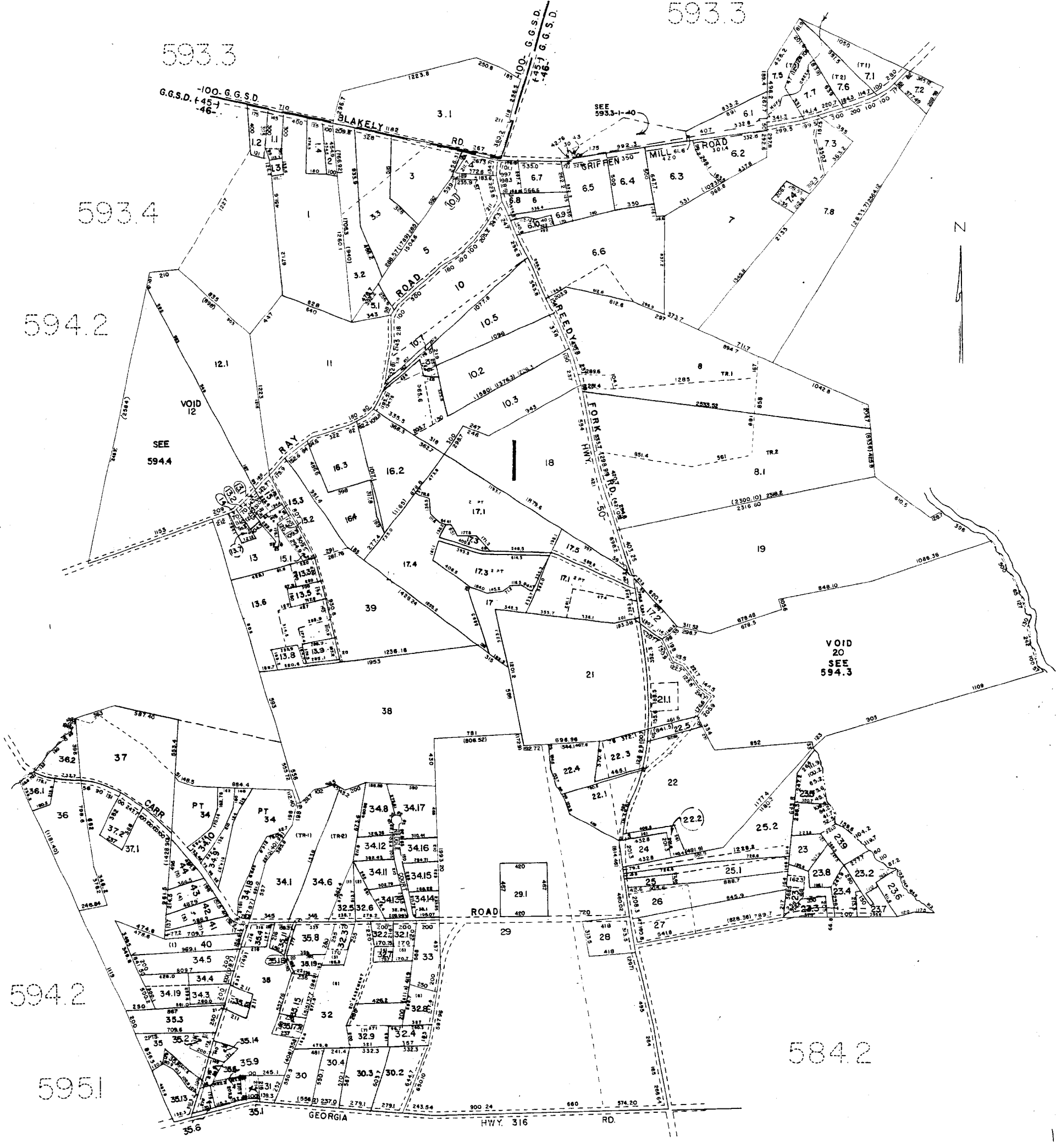
GREENVILLE COUNTY TAX MAPS		
TAX DISTRICT	MAP NUMBER	REVISIONS
100	593.5	1

593.3

593.3

593.4

594.2



-100. G.G.S.D.
G.G.S.D. 45-46

BLAKELY RD

RD

RD

RD

RD

RD

RD

RD

RD

VOID 12

SEE 594.4

VOID 20
SEE 594.3

ROAD

GEORGIA HWY. 316 RD.

594.2

595.1

584.2

595.1

NEEDLE ACRES		
GREENVILLE COUNTY TAX MAPS GREENVILLE, S. C.		
TAX DISTRICT	MAP NUMBER	REVISIONS
-100- 45- 46-	594.1	
SCALE 1" = 400'		INDEX-19

DRAWING NUMBER
594.2

PLAN HOLD CORPORATION - IRVINE, CALIFORNIA
REORDER BY NUMBER 0754P

DRAWING NUMBER

PLAN HOLD CORPORATION - IRVINE, CALIFORNIA
REORDER BY NUMBER 0754P

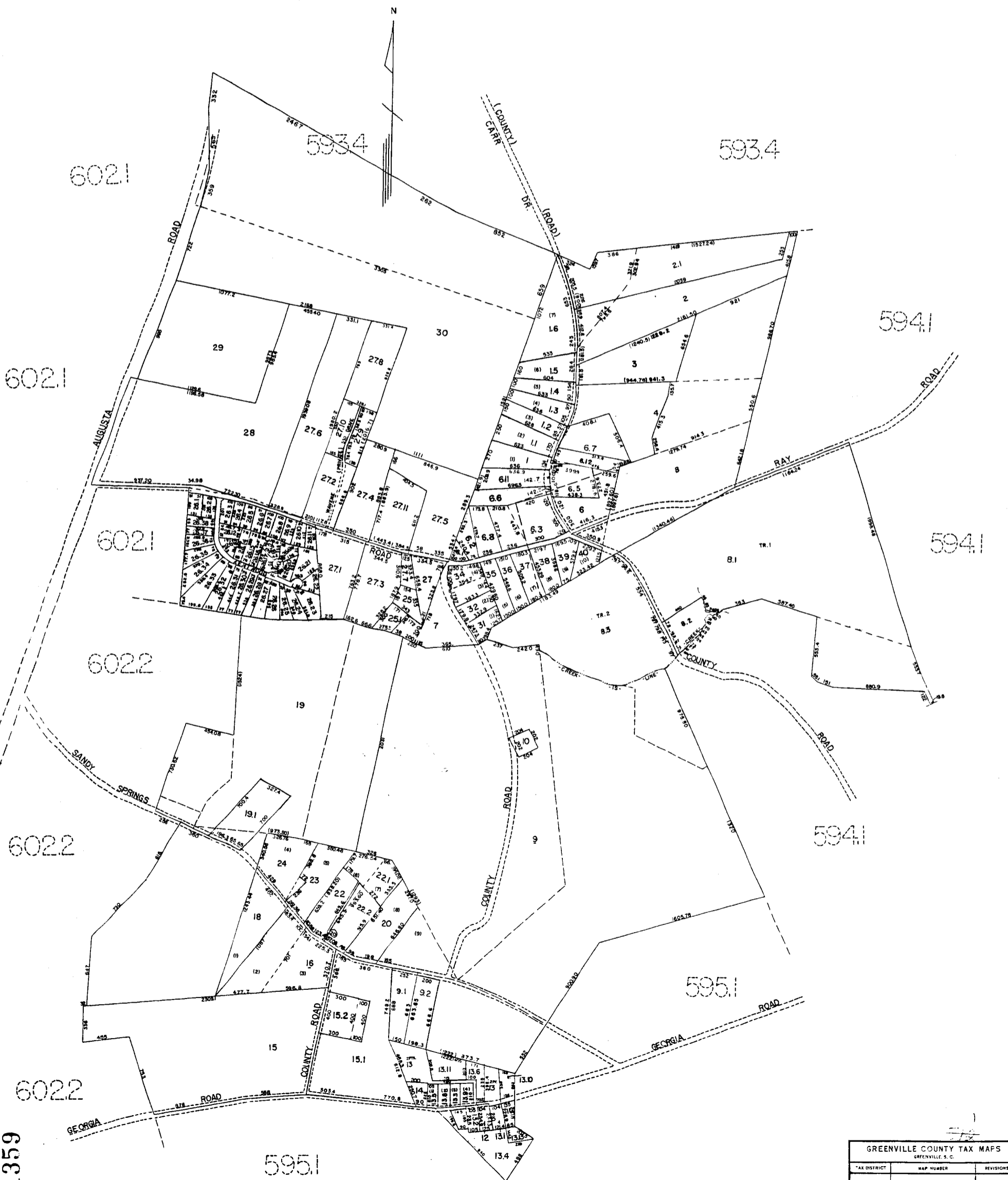
DRAWING NUMBER

PLAN HOLD CORPORATION - IRVINE, CALIFORNIA
REORDER BY NUMBER 0754P

DRAWING NUMBER
594.2

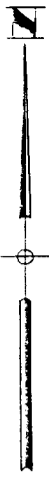
PLAN HOLD CORPORATION - IRVINE, CALIFORNIA
REORDER BY NUMBER 0754P

REVISIONS TO REPORT # 1
DATE OF REVISION 1/81
REVISION TO CORRECT # 1

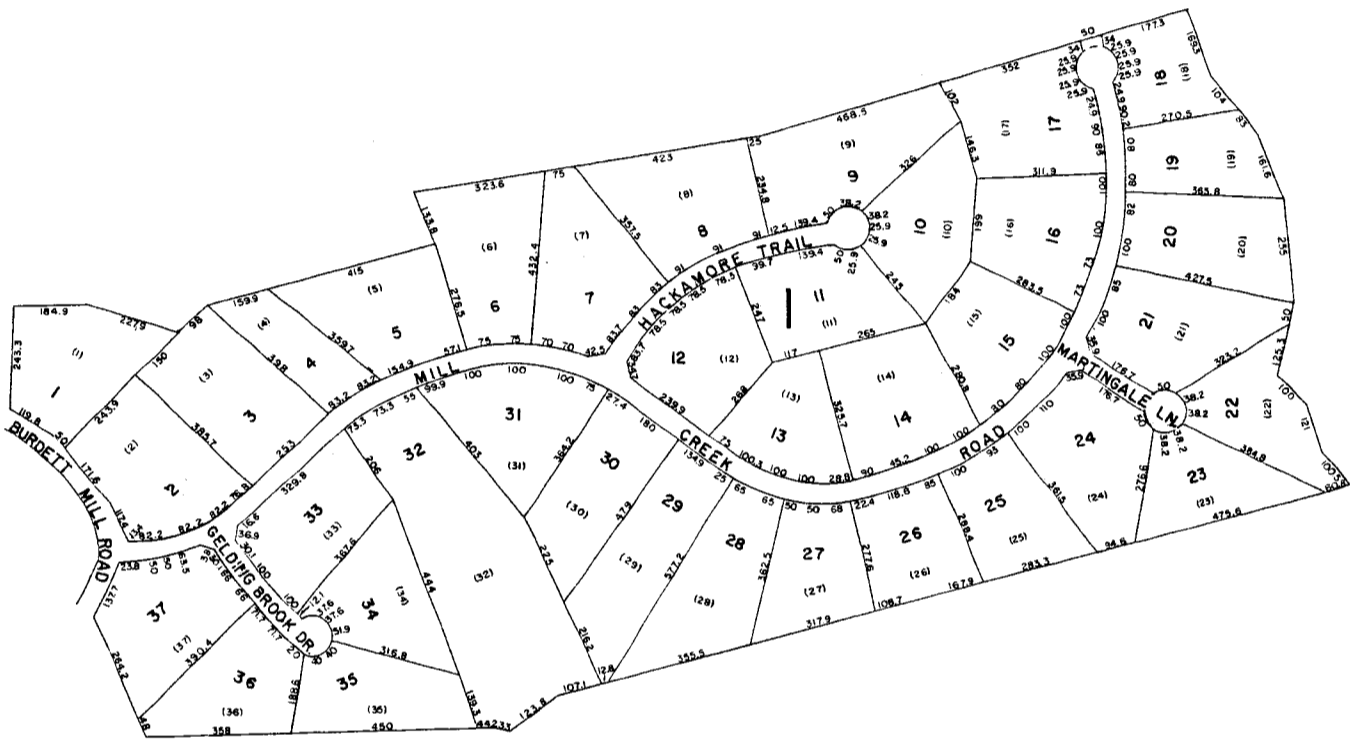


1359

GREENVILLE COUNTY TAX MAPS GREENVILLE, S. C.		
TAX DISTRICT	MAP NUMBER	REVISIONS
1-49-1 1-49-2 1-49-3	594.2	



594.1



594.2

594.2

594.1

224-548-10

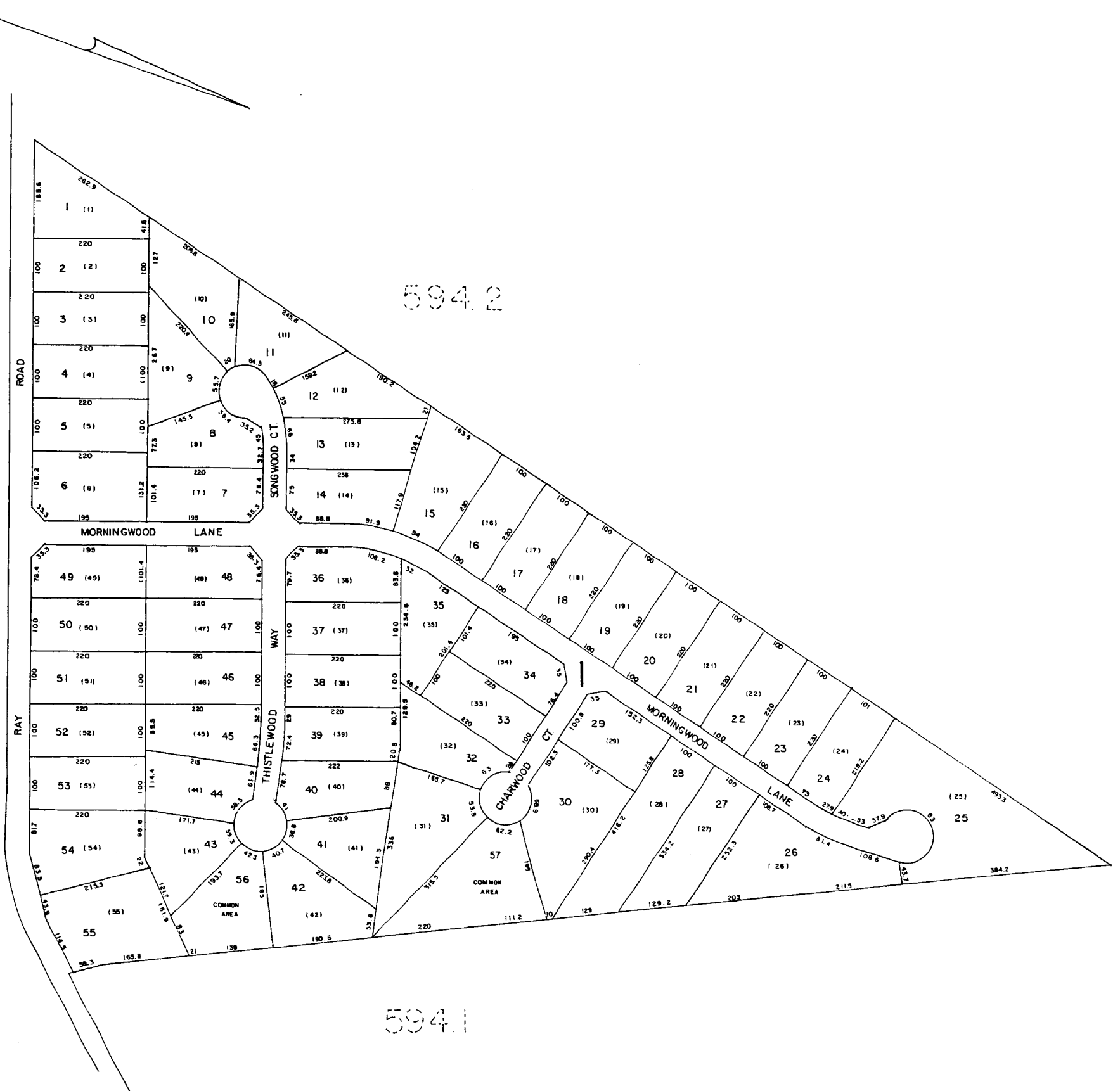
GREENVILLE COUNTY TAX MAPS GREENVILLE, S. C.		
TAX DISTRICT	MAP NUMBER	REVISIONS
(45-) 46-	594.3	
SCALE: 1" = 200'		INDEX-19

DRAWING NUMBER
594.4
 PLAN HOLD CORPORATION - IRVINE, CALIFORNIA
 RECORDED BY ALAMBERT PLAN
 FOURTH EASE OF WAY ON THIS LINE

DRAWING NUMBER

DRAWING NUMBER

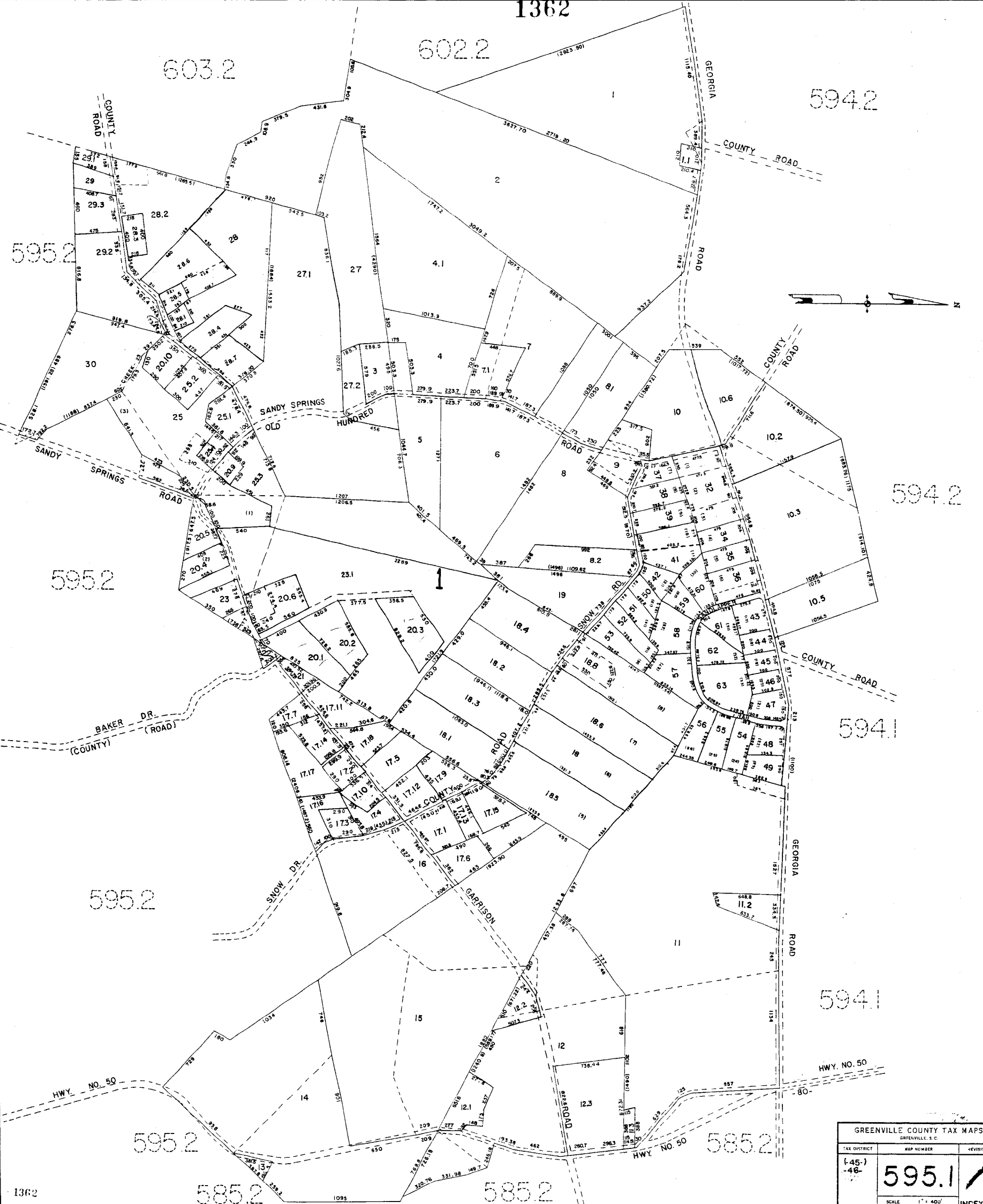
DRAWING NUMBER
594.4
 PLAN HOLD CORPORATION - IRVINE, CALIFORNIA
 RECORDED BY ALAMBERT PLAN
 FOURTH EASE OF WAY ON THIS LINE



4 1361

WOODHAVEN

GREENVILLE COUNTY TAX MAPS		
GREENVILLE, S. C.		
MAP NUMBER	REVISIONS	DATE
594.4		
SCALE 1" = 100'		
-46-		INDEX-



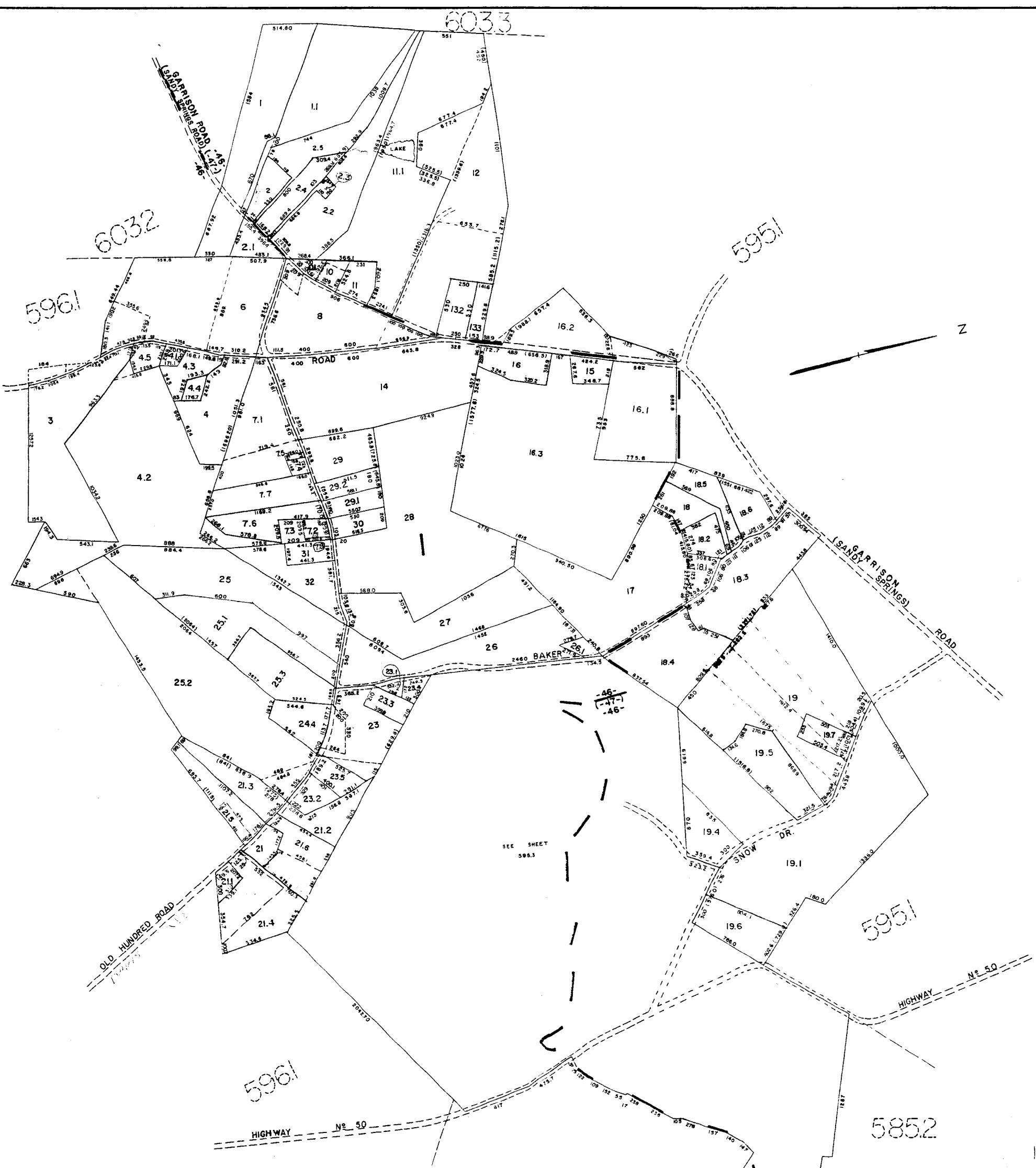
GREENVILLE COUNTY TAX MAPS		
GREENVILLE, S. C.		
TAX DISTRICT	MAP NUMBER	REVISIONS
(-45-) -46-	595.1	
SCALE 1" = 40'		INDEX-15

DRAWING NUMBER
595.2
PLAN HOLD CORPORATION - IRVINE, CALIFORNIA
RECORDED BY NUMBER 6758A

DRAWING NUMBER

DRAWING NUMBER

DRAWING NUMBER
595.2
PLAN HOLD CORPORATION - IRVINE, CALIFORNIA
RECORDED BY NUMBER 6758A



1363

GREENVILLE COUNTY TAX MAPS		
GREENVILLE, S.C.		
TAX DISTRICT	MAP NUMBER	REVISIONS
(45)	595.2	
(46)		
(47)		



J-15

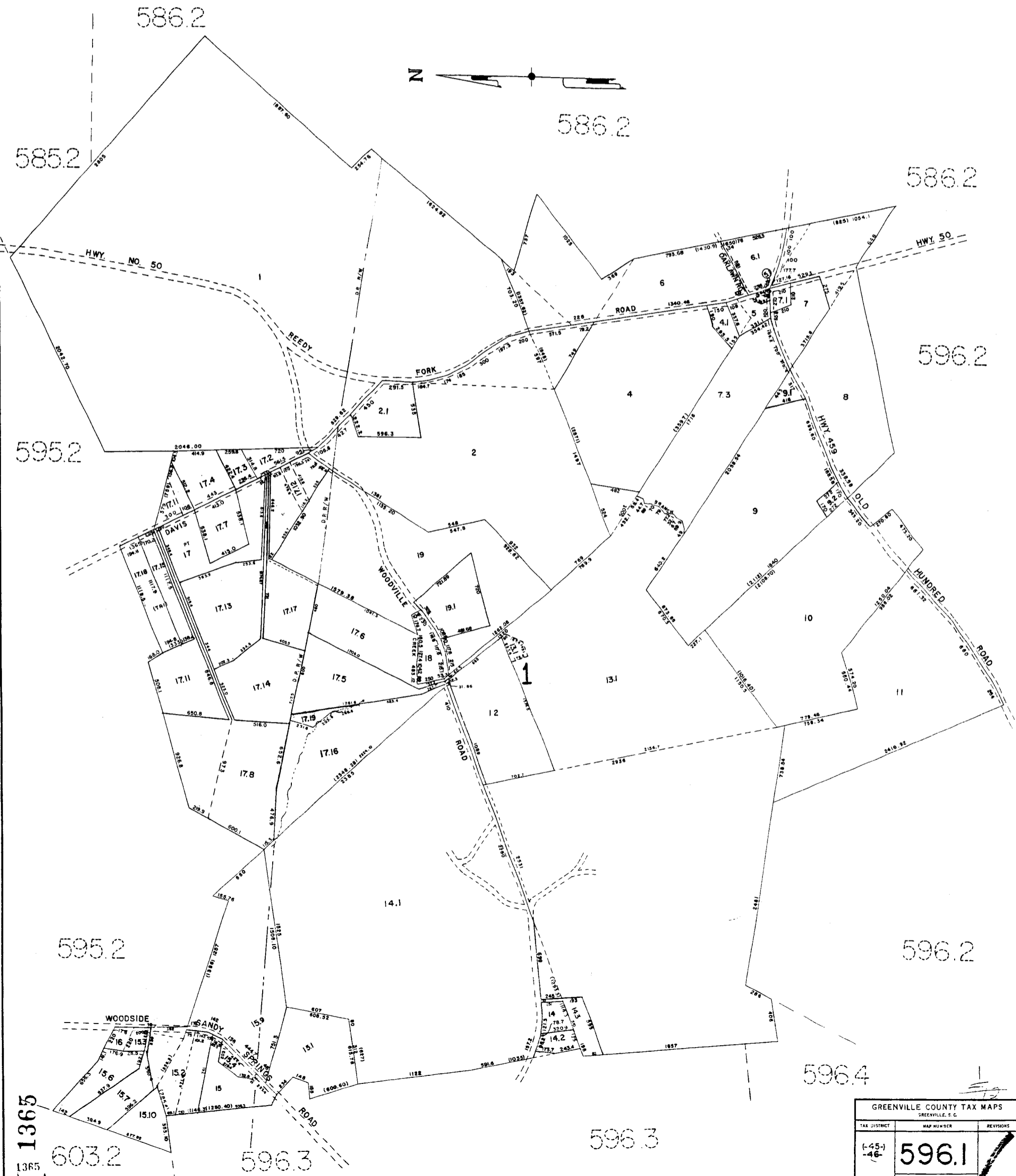
GREENVILLE COUNTY TAX MAPS		
GREENVILLE, S. C.		
TAX DISTRICT	MAP NUMBER	REVISIONS
(-45-) (-46-) (-47-)	595.3	
SCALE 1" = 200'		INDEX-19

DRAWING NUMBER
596.1
PLAN HOLD CORPORATION - IRVINE, CALIFORNIA
REORDER BY NUMBER 0754R

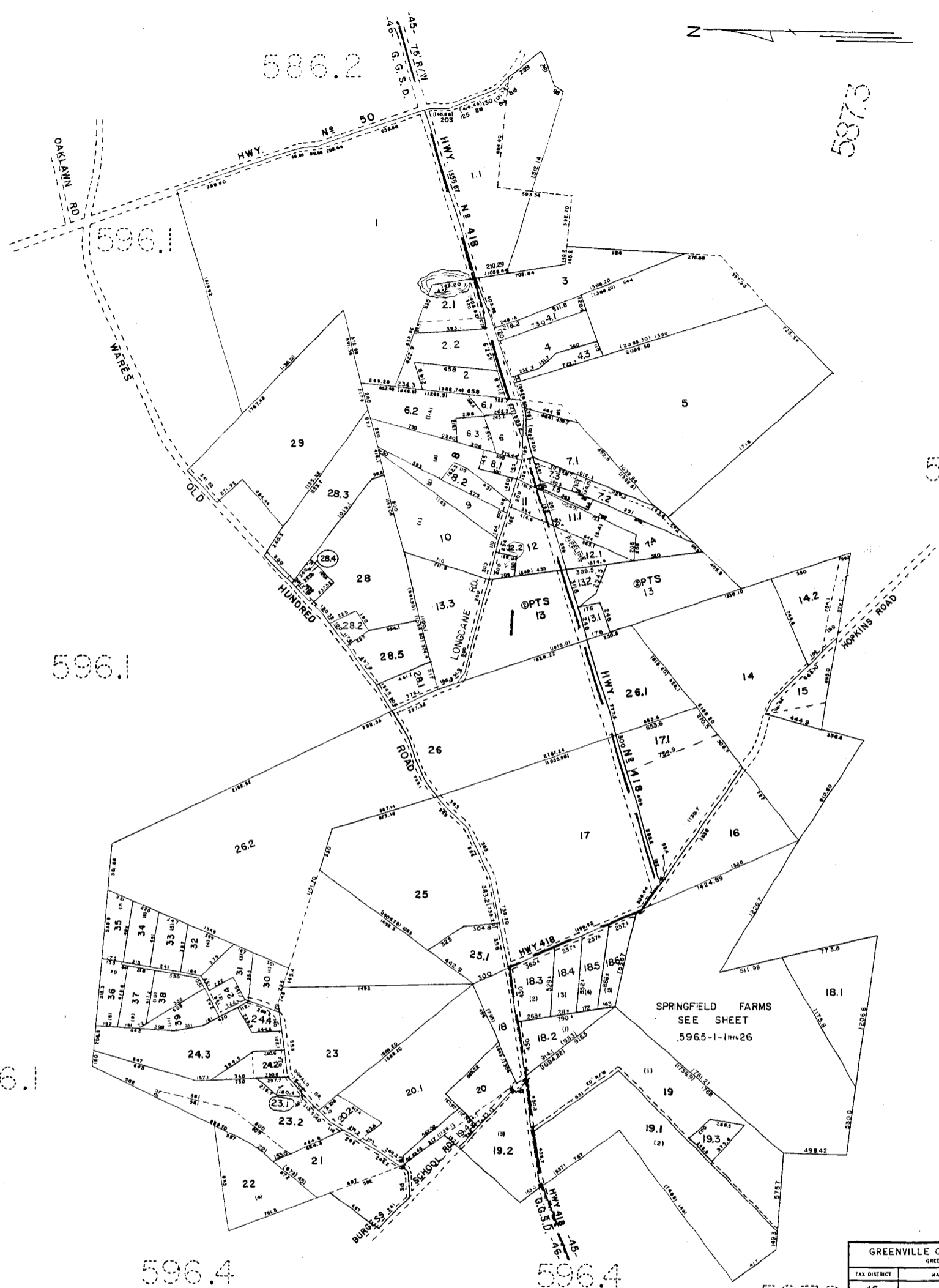

DRAWING NUMBER

DRAWING NUMBER

DRAWING NUMBER
596.1
PLAN HOLD CORPORATION - IRVINE, CALIFORNIA
REORDER BY NUMBER 0754R



GREENVILLE COUNTY TAX MAPS GREENVILLE, S. C.		
TAX DISTRICT	MAP NUMBER	REVISIONS
(-45-) -46-	596.1	



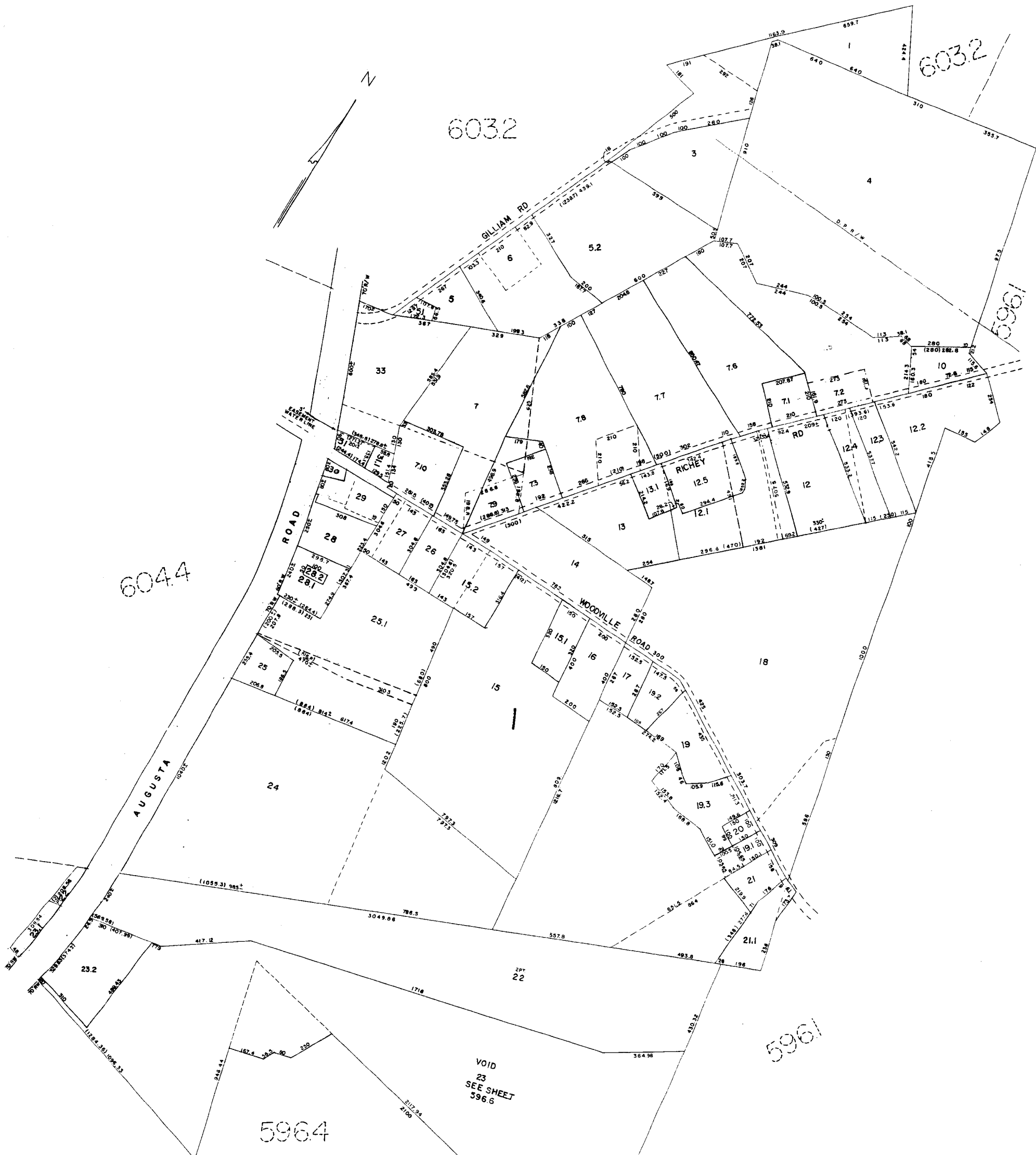
GREENVILLE COUNTY TAX MAPS GREENVILLE, S.C.		
TAX DISTRICT	MAP NUMBER	REVISIONS
-46-	596.2	
45		
SCALE 1"=400'		INDEX-22

DRAWING NUMBER
596.3
PLAN HOLD CORPORATION - IRVINE, CALIFORNIA
REORDER BY NUMBER 075AR

DRAWING NUMBER

DRAWING NUMBER

DRAWING NUMBER
596.3
PLAN HOLD CORPORATION - IRVINE, CALIFORNIA
REORDER BY NUMBER 075AR



1367 6043
1367

GREENVILLE COUNTY TAX MAPS GREENVILLE, S. C.		
TAX DISTRICT	MAP NUMBER	REVISIONS
(45) -46-	596.3	

1368

596.3

596.3

596.1

604.3

596.2

604.3

604.2

596.2

-46-
G. G. S. D.

-45-

604.2

-46-
G. G. S. D.

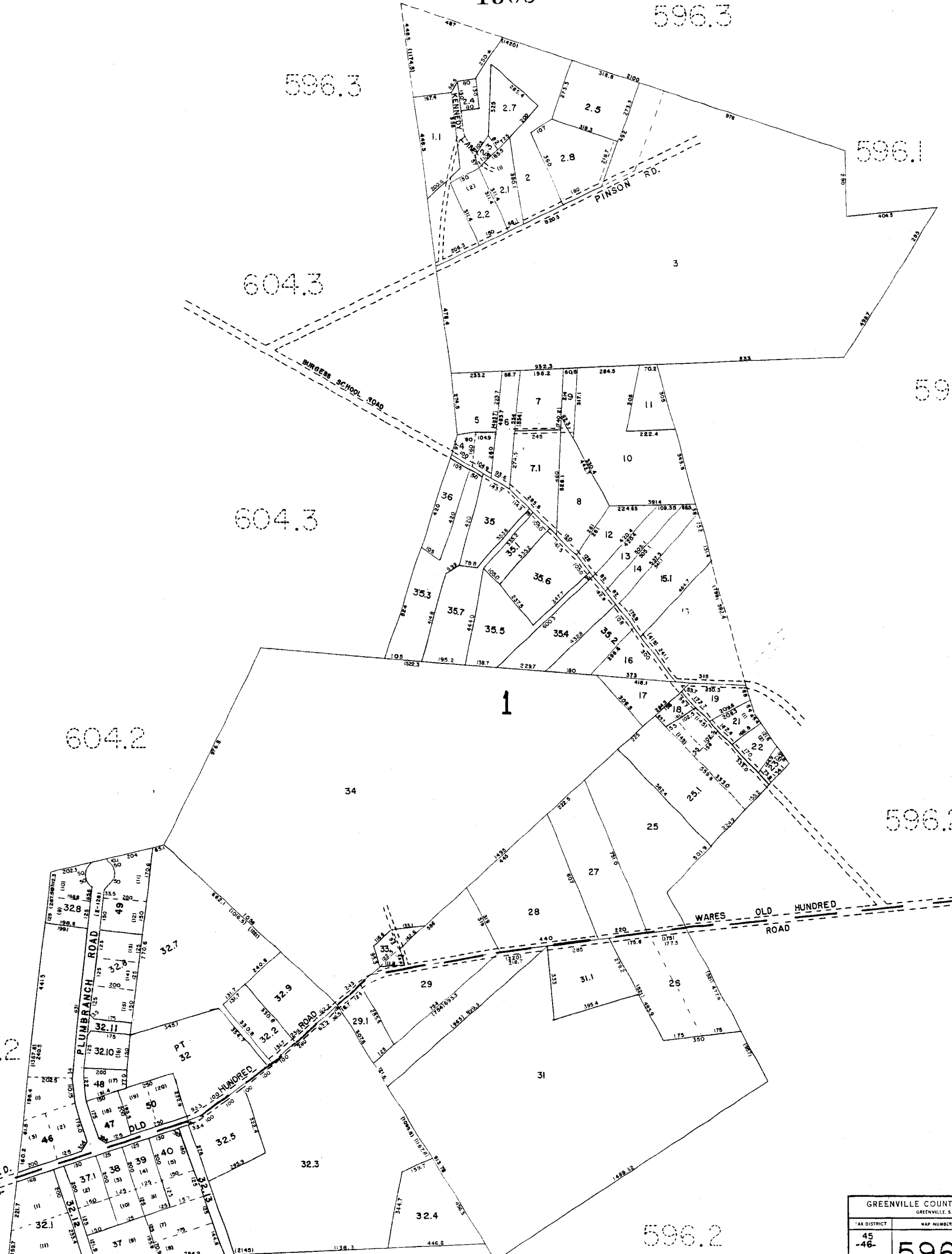
1368

597.2

596.2

GREENVILLE COUNTY TAX MAPS GREENVILLE, S. C.		
TAX DISTRICT	MAP NUMBER	REVISIONS
45 -46-	596.4	INDEX-2
SCALE 1" = 200'		

FILE NO. 100 W 81344

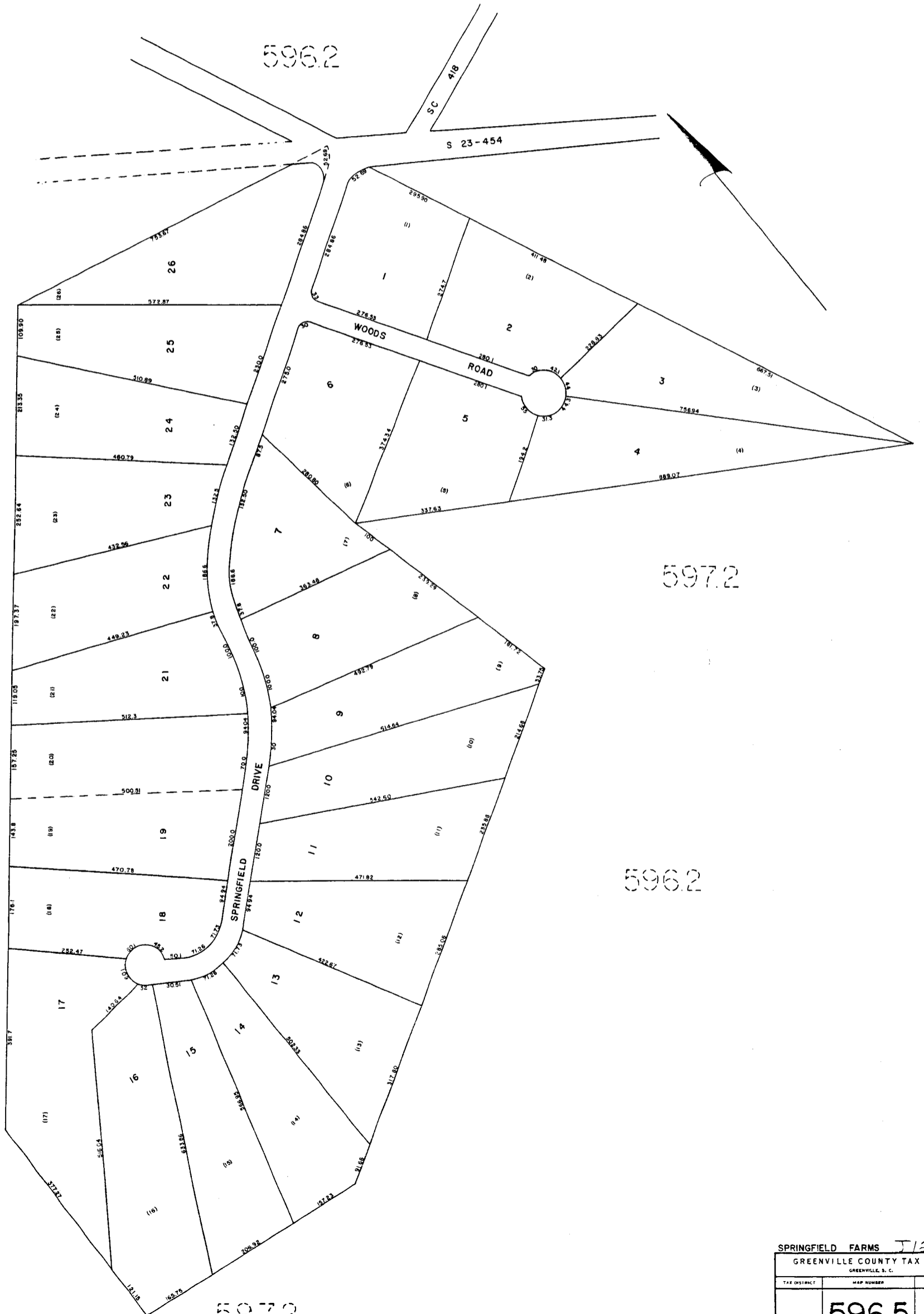


DRAWING NUMBER
596.5
PLAN HOLD CORPORATION • IRVINE, CALIFORNIA
REORDER BY NUMBER 07549

DRAWING NUMBER
PLAN HOLD CORPORATION • IRVINE, CALIFORNIA
REORDER BY NUMBER 07549

DRAWING NUMBER
PLAN HOLD CORPORATION • IRVINE, CALIFORNIA
REORDER BY NUMBER 07549

DRAWING NUMBER
596.5
PLAN HOLD CORPORATION • IRVINE, CALIFORNIA
REORDER BY NUMBER 07549



596.2

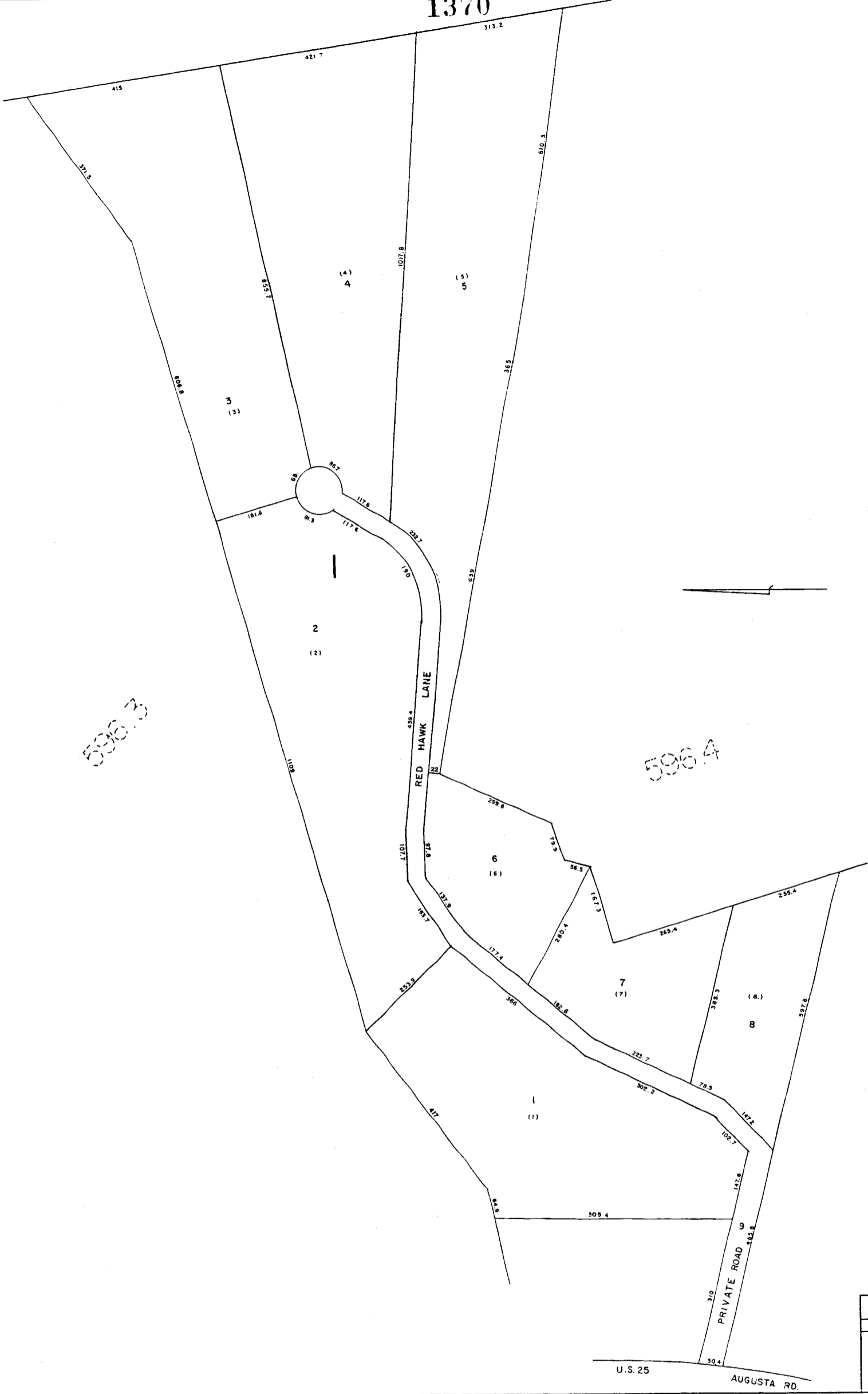
597.2

596.2

597.2

1369

SPRINGFIELD FARMS J12		
GREENVILLE COUNTY TAX MAPS		
GREENVILLE, S. C.		
TAX DISTRICT	MAP NUMBER	REVISIONS
45	596.5	



596.3

596.4

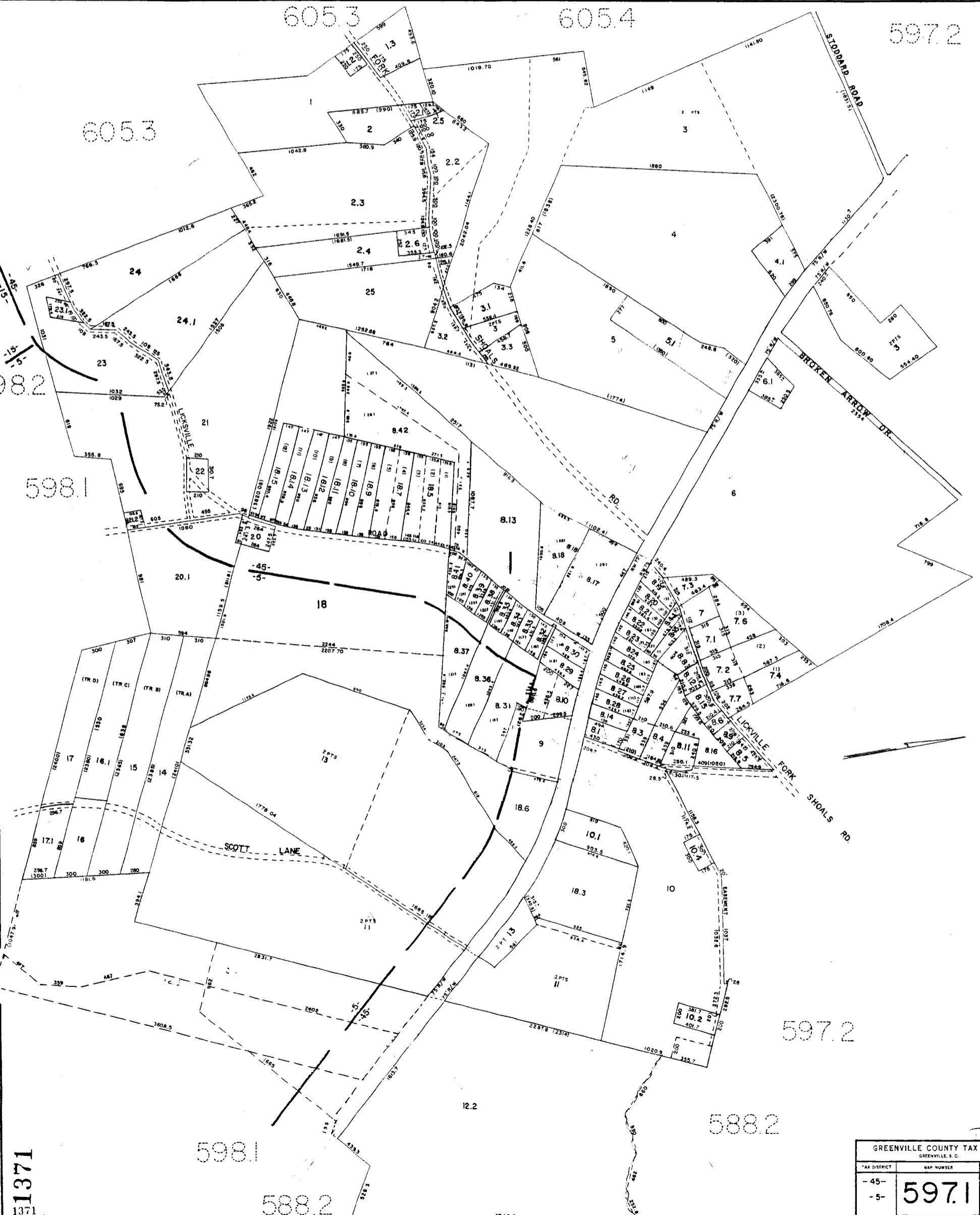
GREENVILLE COUNTY TAX MAPS GREENVILLE, S. C.		
TAX DISTRICT	MAP NUMBER	REVISIONS
	596.6	
- 46 -	SCALE 1" = 100'	INDEX-X-21

DRAWING NUMBER
597.1
PLAN HOLD CORPORATION - IRVINE, CALIFORNIA
REORDER BY NUMBER 07548

DRAWING NUMBER

DRAWING NUMBER

DRAWING NUMBER
597.1
PLAN HOLD CORPORATION - IRVINE, CALIFORNIA
REORDER BY NUMBER 07548



131371

GREENVILLE COUNTY TAX MAPS GREENVILLE, S. C.		
TAX DISTRICT	MAP NUMBER	REVISIONS
-45-	597.1	
-5-		

1372

605.5

6041

604.2

597.1

596.1

596.2



597.1

596.2

1372 882

587.3

587.3

GREENVILLE COUNTY TAX MAPS GREENVILLE, S.C.		
TAX DISTRICT	MAP NUMBER	REVISIONS
45	597.2	INDEX-22
SCALE 1" = 400'		

CASE NO. 188 W-87344

DRAWING NUMBER
597.3
PLAN HOLD CORPORATION - IRVINE, CALIFORNIA
REORDER BY NUMBER 075AR
FURNISH FILE BY PRINT OR TELETYPE

DRAWING NUMBER

DRAWING NUMBER

DRAWING NUMBER
597.3
PLAN HOLD CORPORATION - IRVINE, CALIFORNIA
REORDER BY NUMBER 075AR
FURNISH FILE BY PRINT OR TELETYPE

596.2



597.2

596.2

597.2

1373

DEER FOREST		
GREENVILLE COUNTY TAX MAPS		
GREENVILLE, S. C.		
TAX DISTRICT	MAP NUMBER	REVISION
	597.3	
45-	1" = 100'	INDEX

1374

5971

588.2

5971

598.2

588.3

588.3

588.3

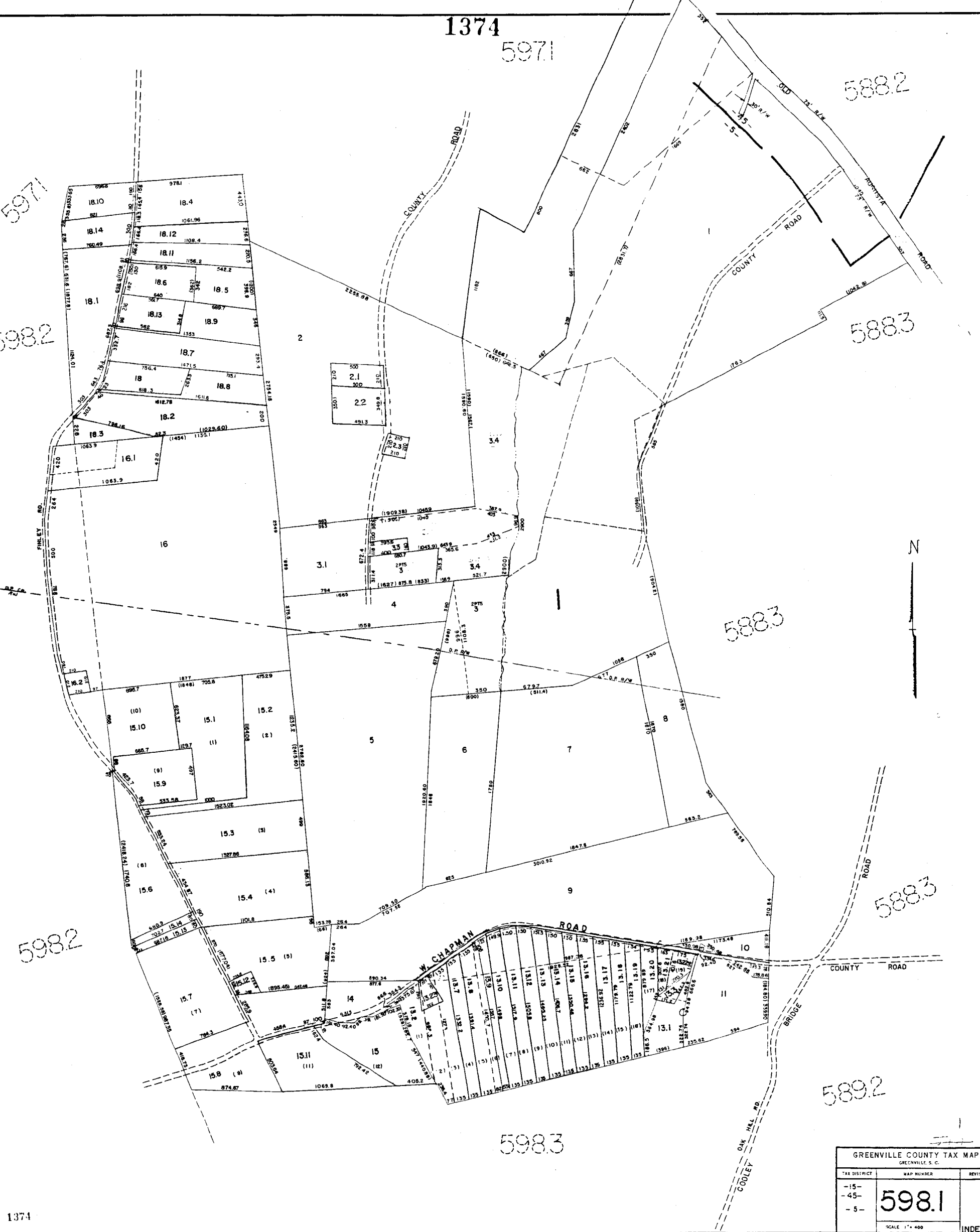
598.2

589.2

598.3

1374

DE NO. 188 W. 01244



GREENVILLE COUNTY TAX MAPS GREENVILLE, S. C.		
TAX DISTRICT	MAP NUMBER	REVISIONS
-15-	598.1	
-45-		
-5-		
SCALE 1" = 400'		INDEX-2

DRAWING NUMBER
598.2

PLAN HOLD CORPORATION - IRVINE, CALIFORNIA
REORDER BY NUMBER 075A

DRAWING NUMBER

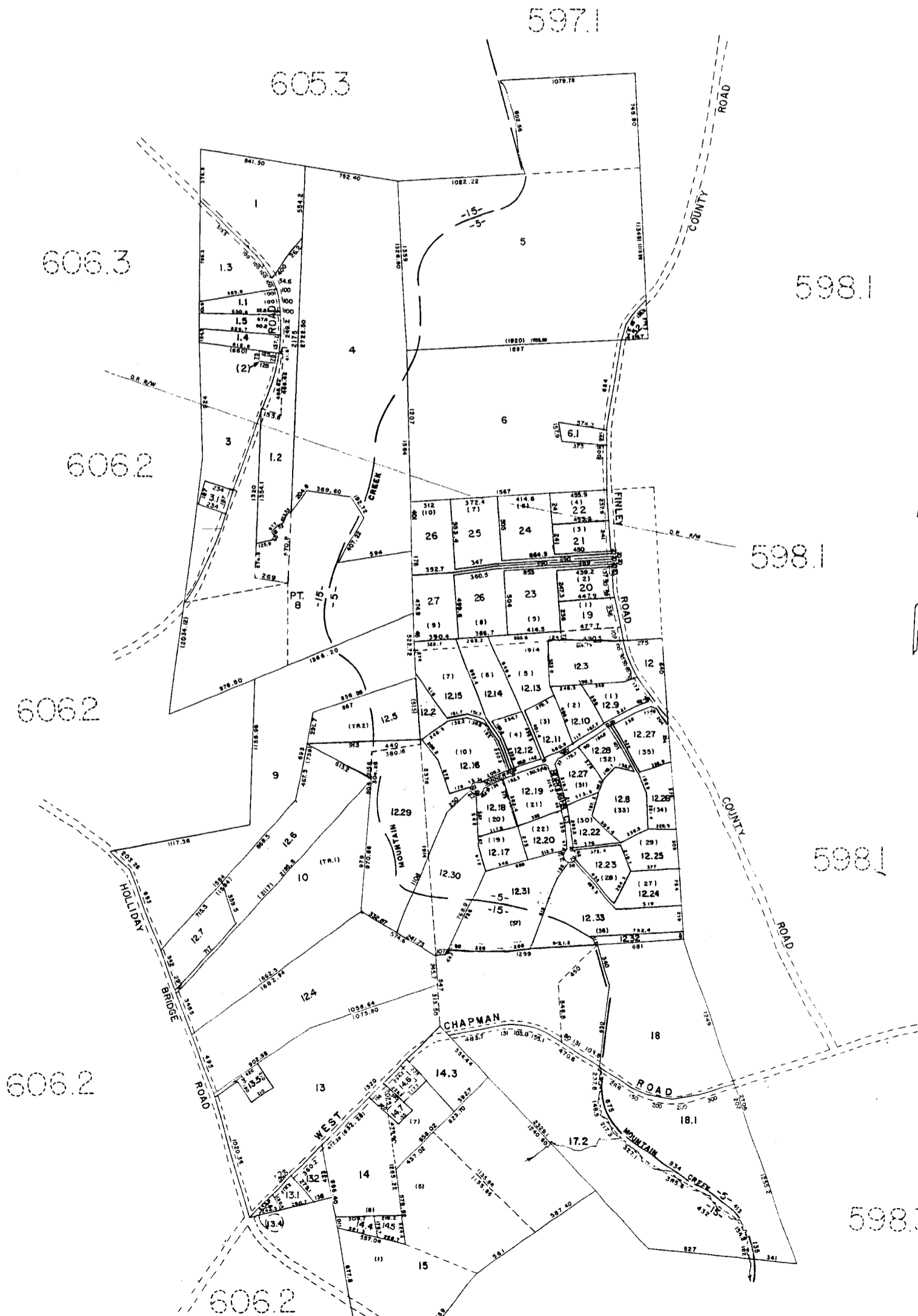
PLAN HOLD CORPORATION - IRVINE, CALIFORNIA
REORDER BY NUMBER 075A

DRAWING NUMBER

PLAN HOLD CORPORATION - IRVINE, CALIFORNIA
REORDER BY NUMBER 075A

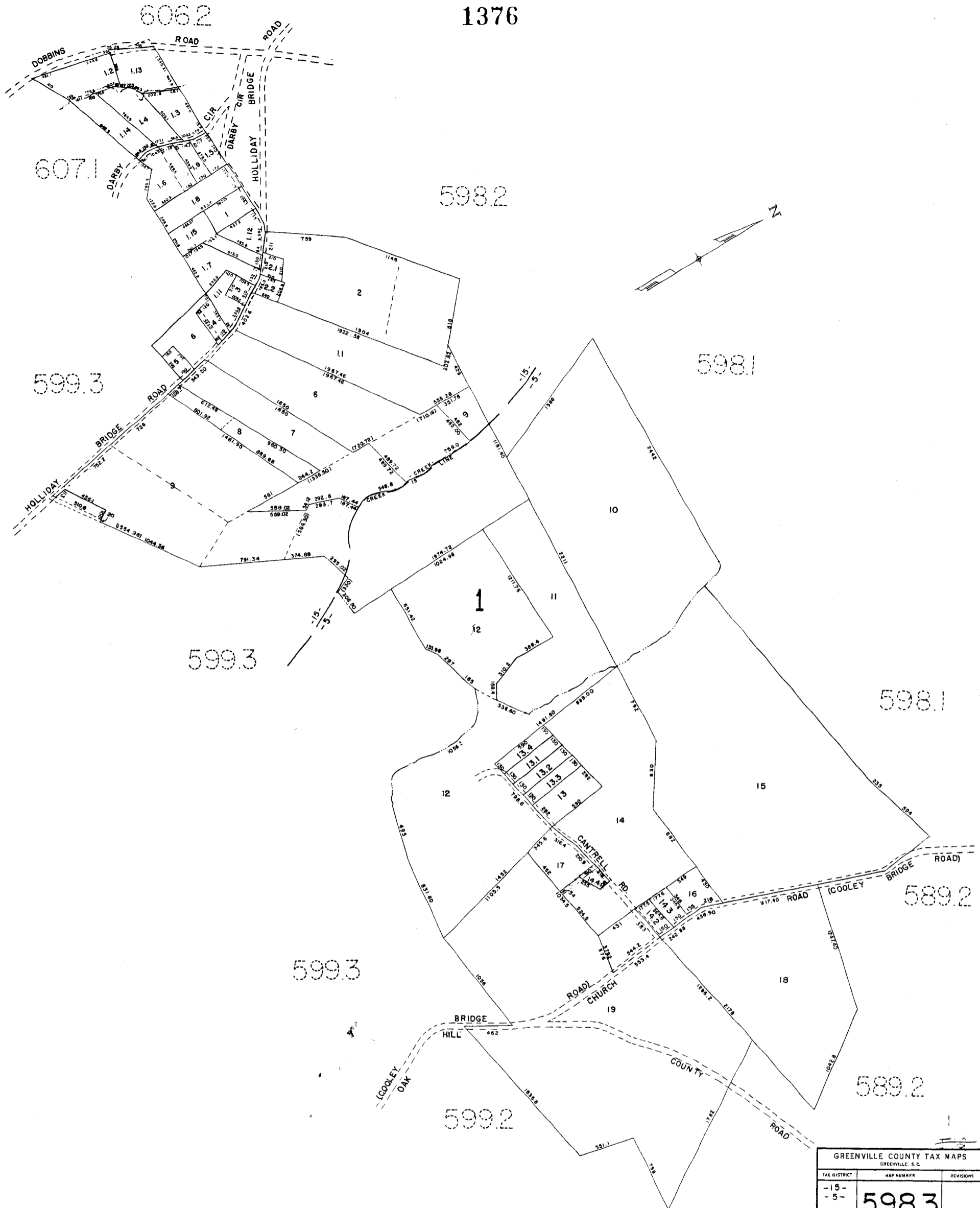
DRAWING NUMBER
598.2

PLAN HOLD CORPORATION - IRVINE, CALIFORNIA
REORDER BY NUMBER 075A



1375

GREENVILLE COUNTY TAX MAPS GREENVILLE, S.C.		
TAX DISTRICT	MAP NUMBER	REVISION
-15- -5-	598.2	J-12



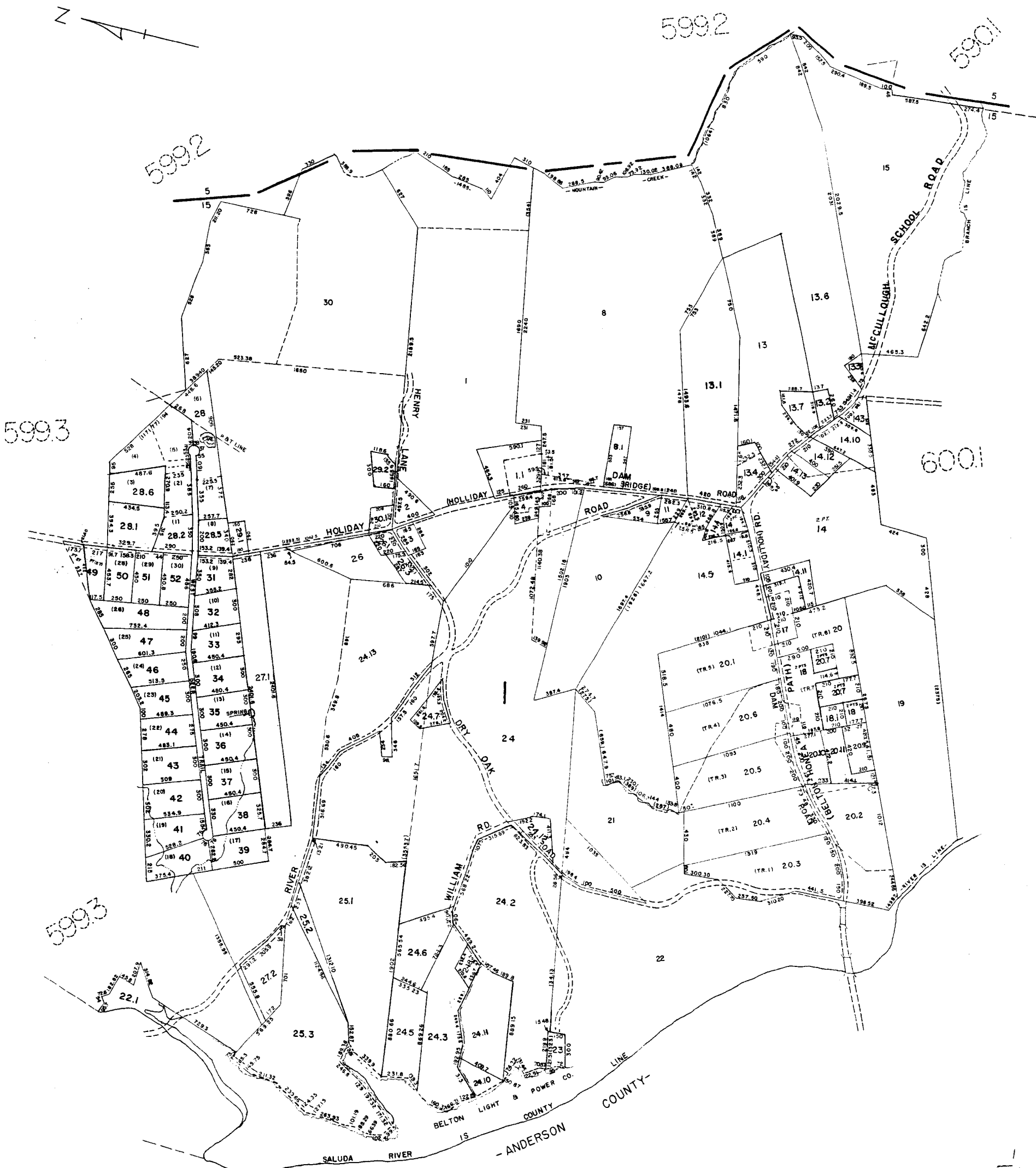
GREENVILLE COUNTY TAX MAPS GREENVILLE, S.C.		
TAX DISTRICT	MAP NUMBER	REVISIONS
-15-	598.3	
-5-		
SCALE 1" = 400'		INDEX-25

DRAWING NUMBER
599.1
PLAN HOLD CORPORATION • IRVINE, CALIFORNIA
REORDER BY NUMBER 075AR

DRAWING NUMBER

DRAWING NUMBER

DRAWING NUMBER
599.1
PLAN HOLD CORPORATION • IRVINE, CALIFORNIA
REORDER BY NUMBER 075AR



GREENVILLE COUNTY TAX MAPS GREENVILLE, S. C.		
TAX DISTRICT	MAP NUMBER	REVISION
-15-		
-5-	599.1	

598.3 1378 589.2

599.3

599.3

589.2

599.3

589.2

599.1

590.2

599.1

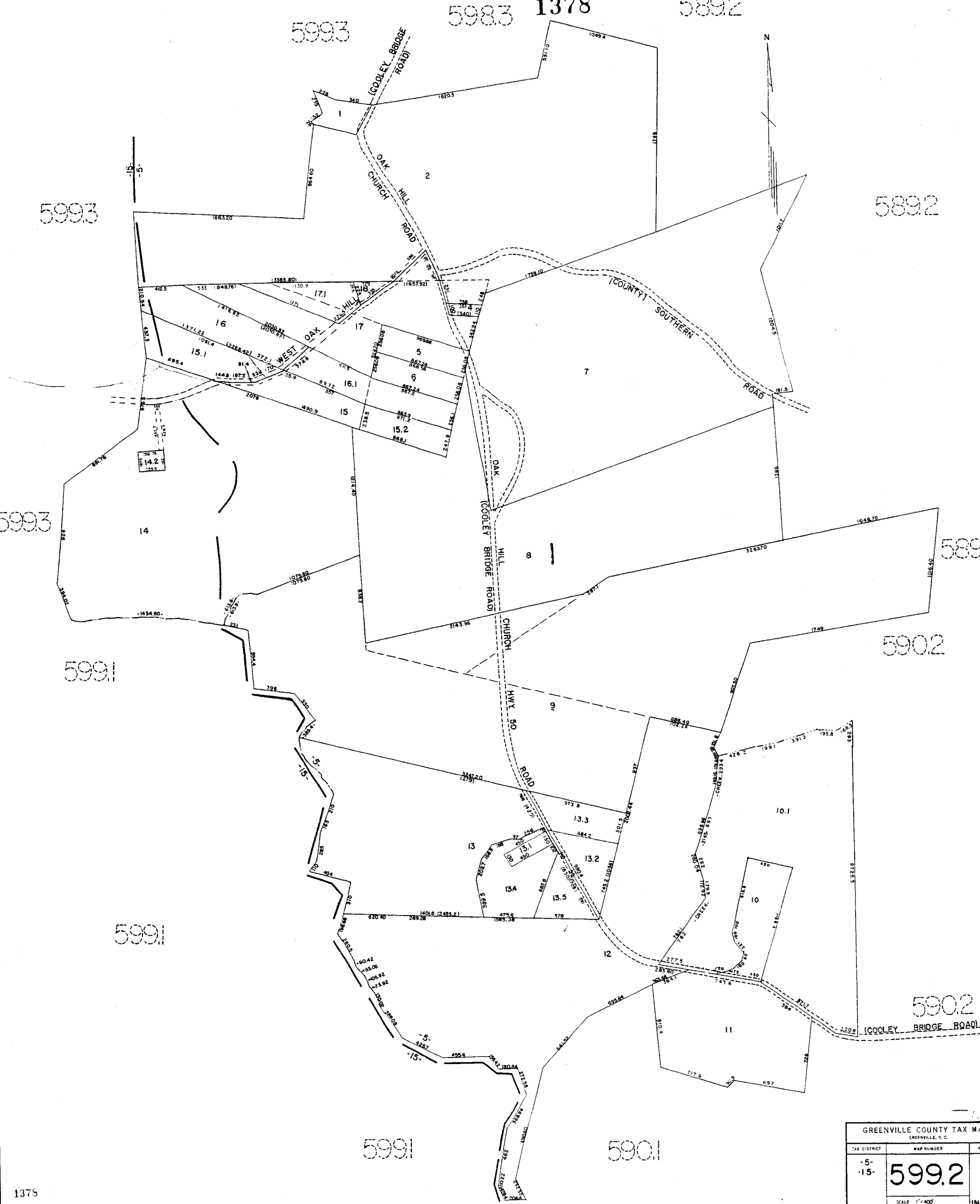
599.1

590.1

590.2

1378

GREENVILLE COUNTY TAX MAPS GREENVILLE, S. C.		
TAX DISTRICT	MAP NUMBER	REVISION
-5- -15-	599.2	
SCALE 1" = 400'		INDEX

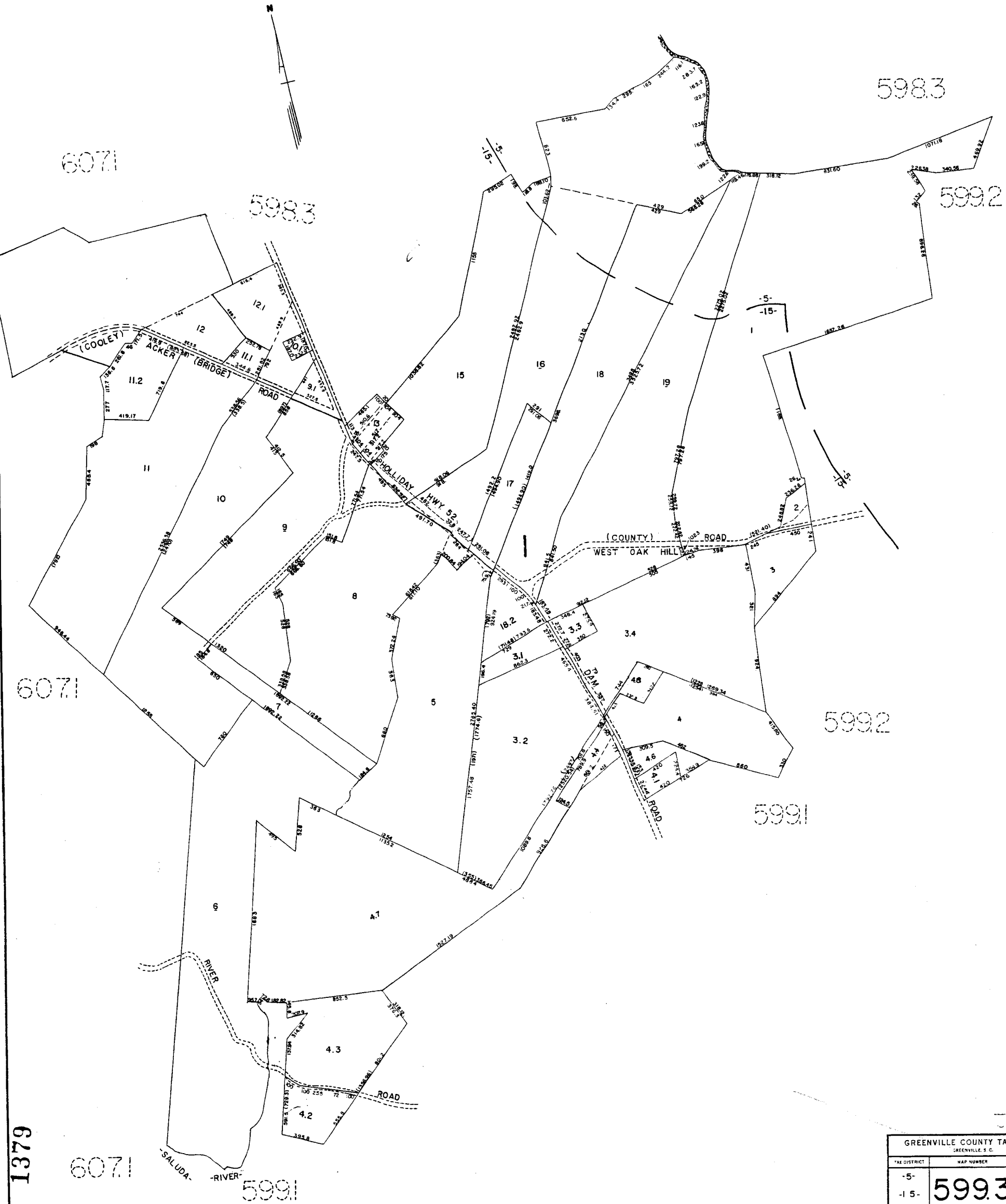


DRAWING NUMBER
599.3
PLAN HOLD CORPORATION - IRVINE, CALIFORNIA
REORDER BY NUMBER 0754P

DRAWING NUMBER

DRAWING NUMBER

DRAWING NUMBER
599.3
PLAN HOLD CORPORATION - IRVINE, CALIFORNIA
REORDER BY NUMBER 0754P



598.3

6071

598.3

599.2

6071

599.2

599.1

1379

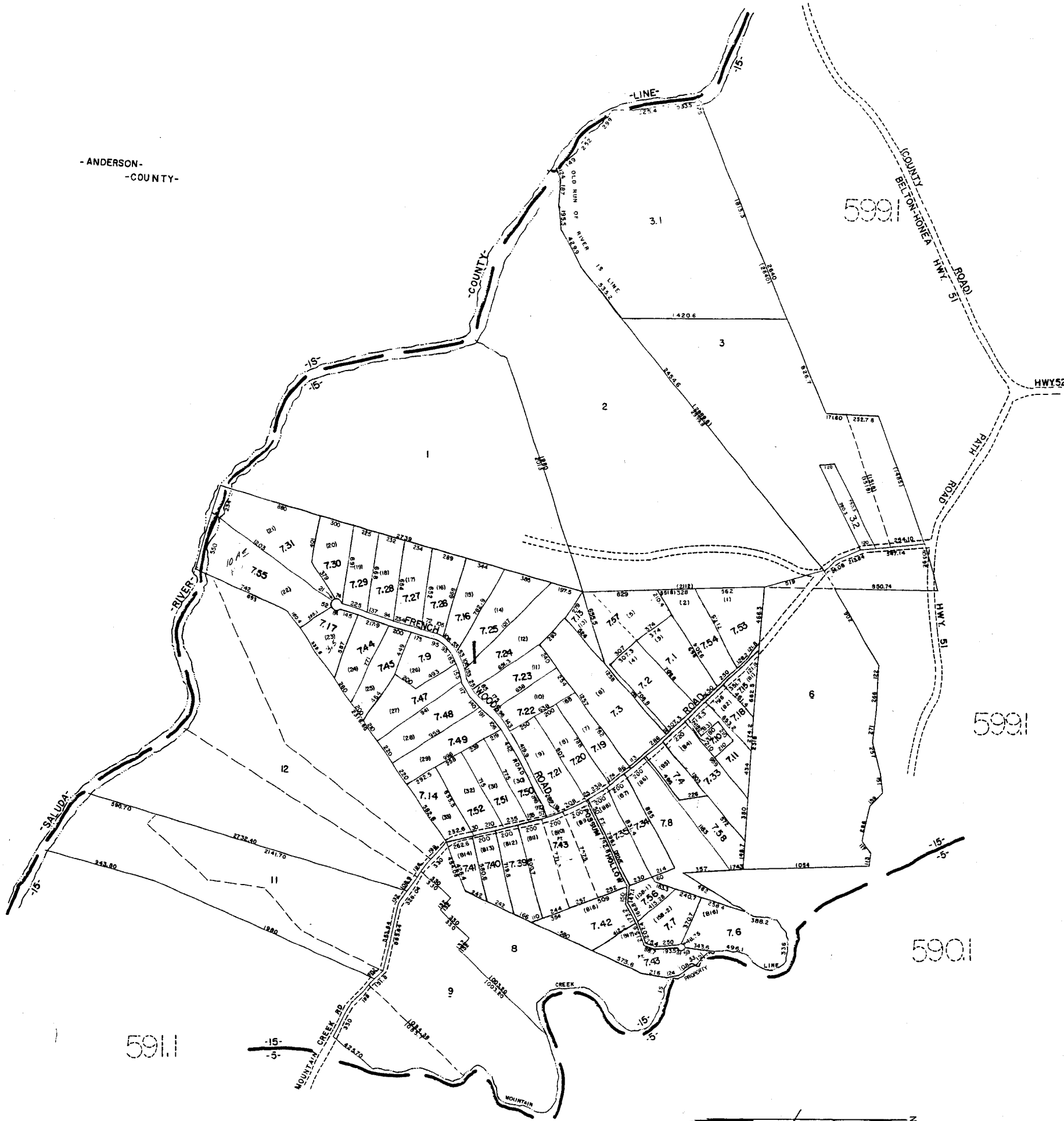
6071

599.1

GREENVILLE COUNTY TAX MAPS GREENVILLE, S. C.		
*TAX DISTRICT	MAP NUMBER	REVISION
-5-	599.3	
-15-		

- ANDERSON -
- COUNTY -

599.1



599.1

590.1

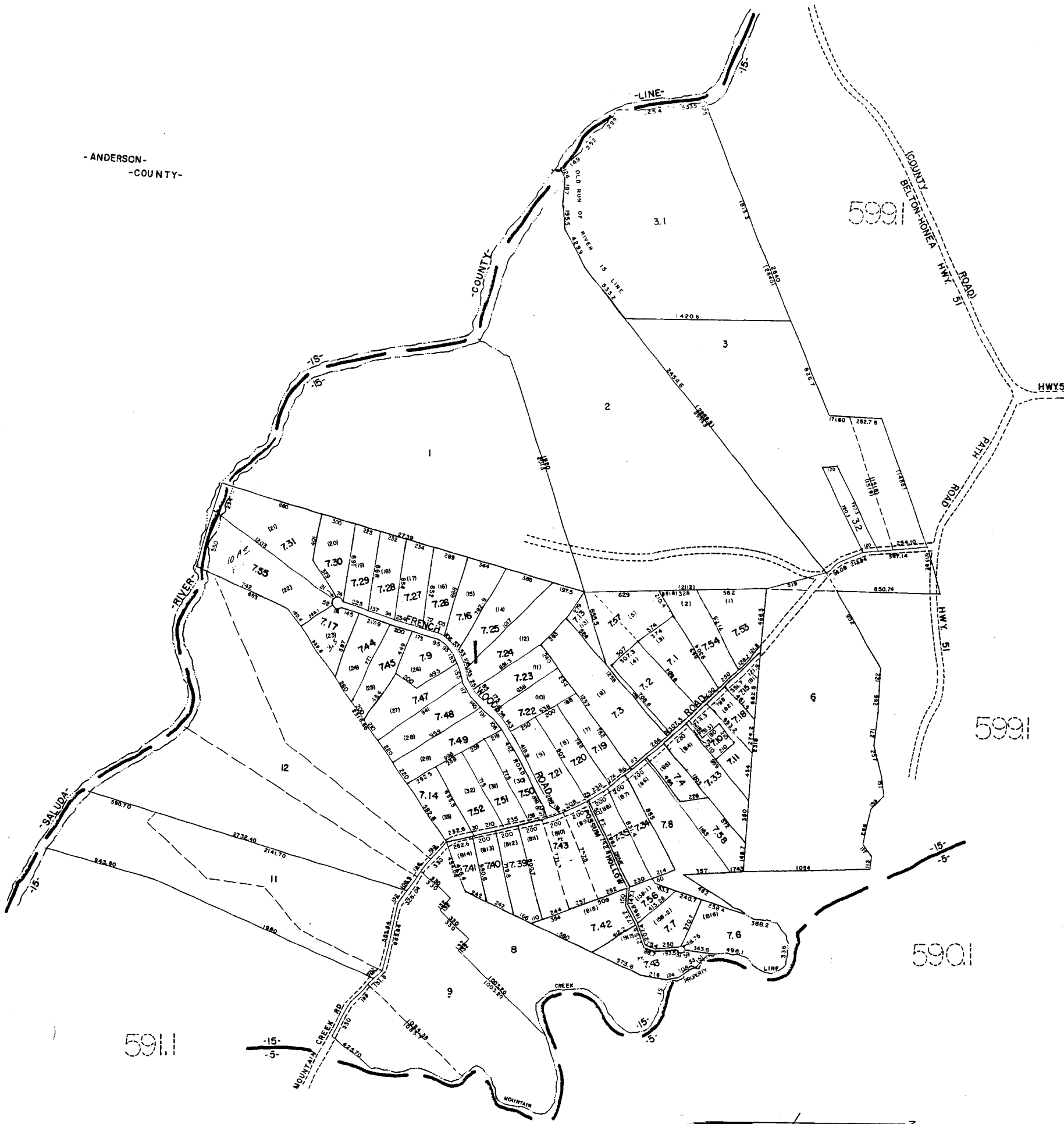
591.1

590.1

FRENCH WOODS SECTION A&B
GREENVILLE COUNTY TAX MAPS
GREENVILLE, S. C.

TAX DISTRICT	MAP NUMBER	REVISIONS
-15-	600.1	
	SCALE 1" = 400'	INDEX-25

- ANDERSON -
- COUNTY -



591.1

590.1

599.1

599.1

590.1

FRENCH WOODS SECTION A&B
GREENVILLE COUNTY TAX MAPS
GREENVILLE, S.C.

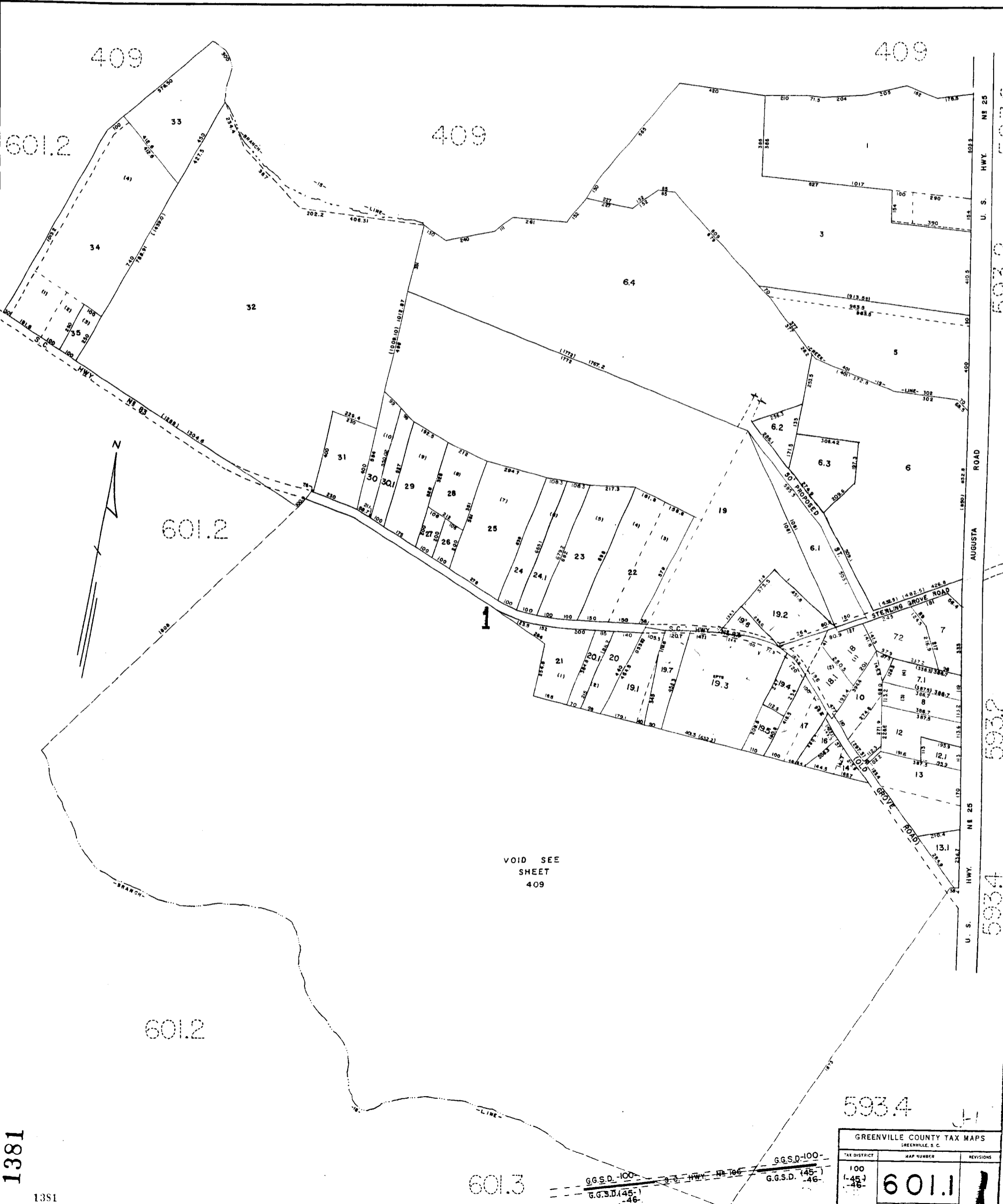
TAX DISTRICT	MAP NUMBER	REVISIONS
-15-	600.1	
SCALE 1" = 400'		INDEX-25

DRAWING NUMBER
601.1
PLAN HOLD CORPORATION - IRVINE, CALIFORNIA
REORDER BY NUMBER 075AR

DRAWING NUMBER

DRAWING NUMBER

DRAWING NUMBER
601.1
PLAN HOLD CORPORATION - IRVINE, CALIFORNIA
REORDER BY NUMBER 075AR



GREENVILLE COUNTY TAX MAPS GREENVILLE, S. C.		
TAX DISTRICT	MAP NUMBER	REVISIONS
100 (-45-) -46-	601.1	1
SCALE 1" = 200'		

1381

1351

601.3

G.G.S.D.-100
G.G.S.D.-145-
-46-

G.G.S.D.-100-
G.G.S.D.-145-
-46-

593.4

593.4

U. S. HWY. NE 25

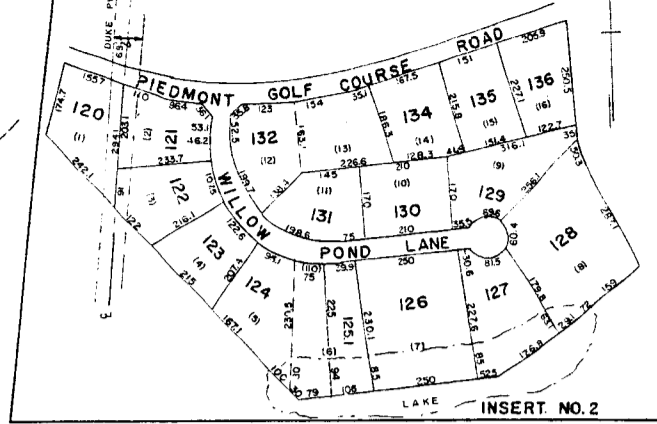
AUGUSTA ROAD

U. S. HWY. NE 25

INCHES

409

6095



VOID SEE SHEET 409

6011

6094

6014

6013

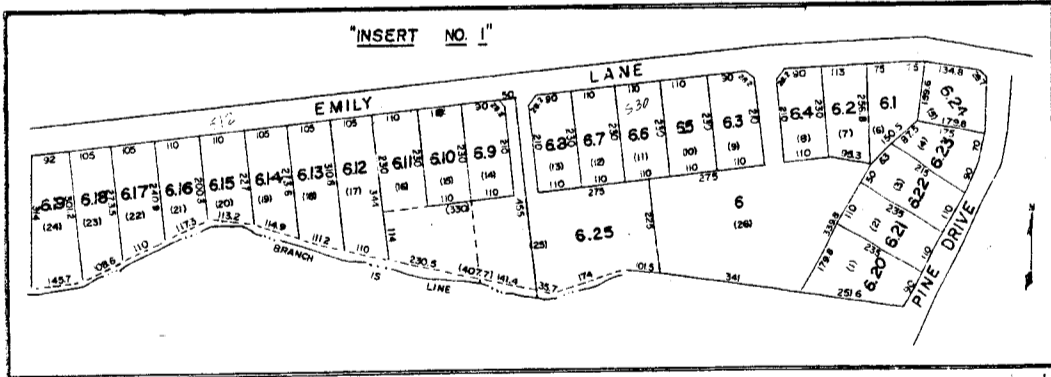
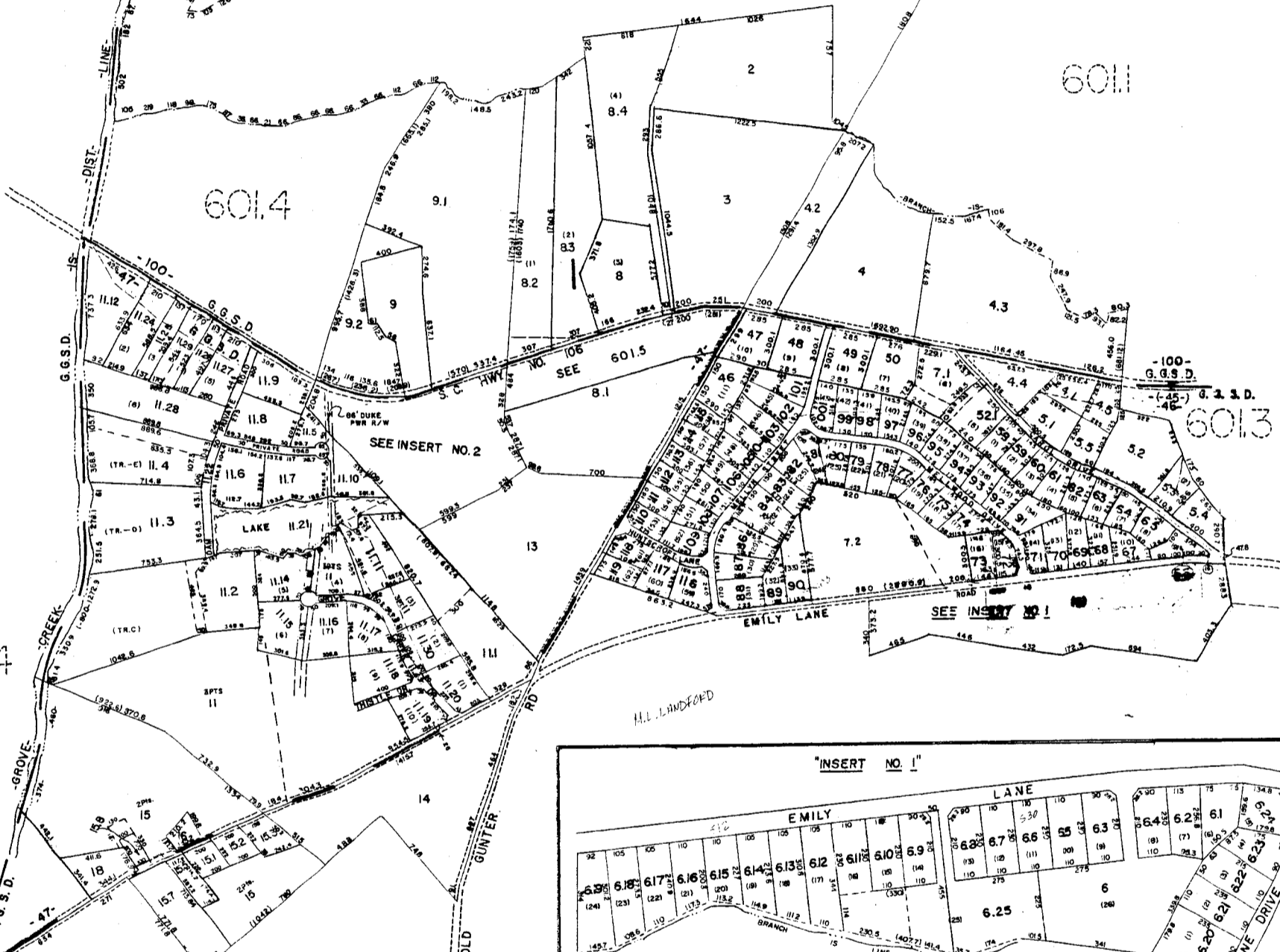
6094

6107

6107

6021

1382



J-13

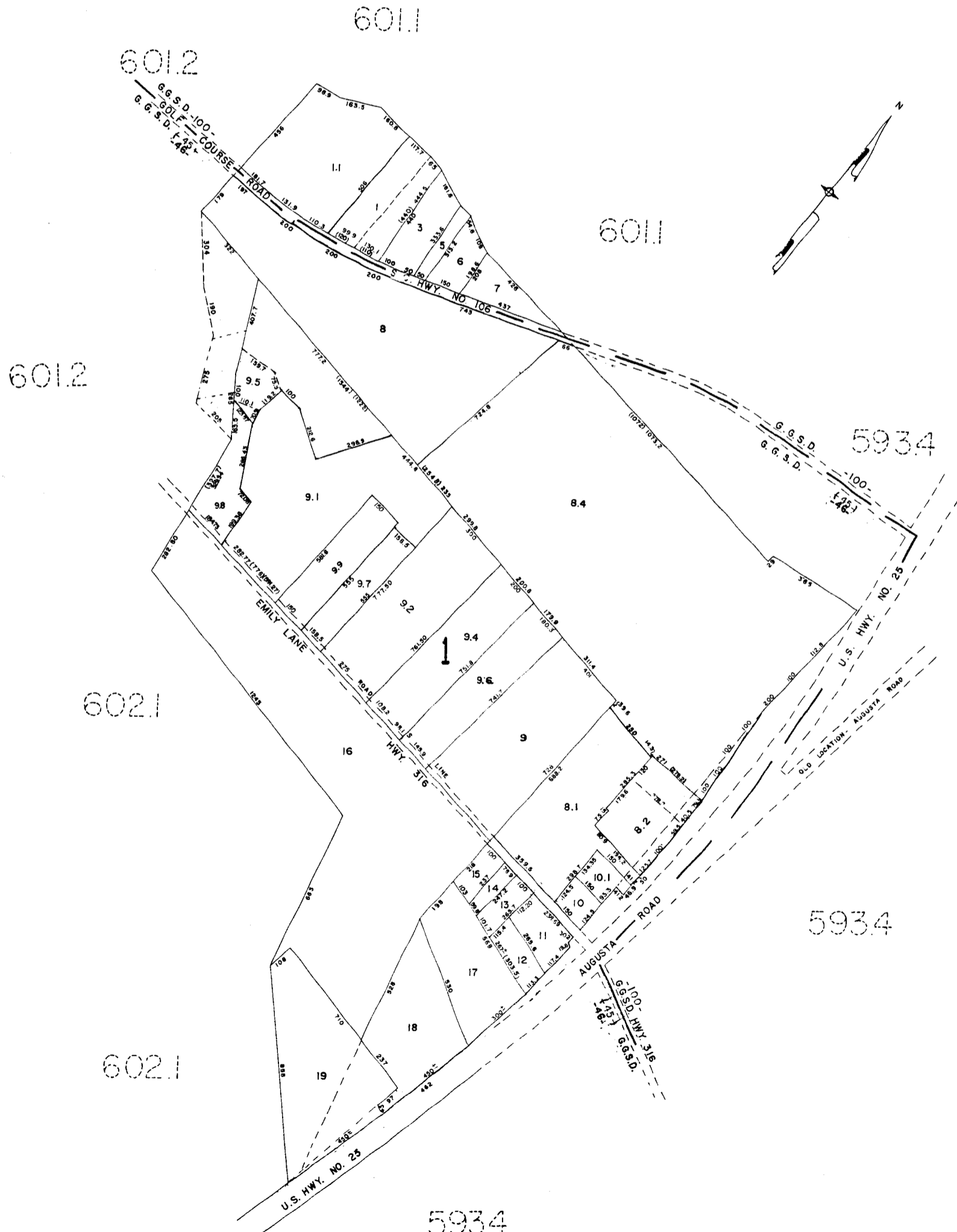
GREENVILLE COUNTY TAX MAPS GREENVILLE, S.C.		
TAX DISTRICT	MAP NUMBER	REVISION
100 (-45-) -46- -47-	601.2	
SCALE 1" = 400'		

DRAWING NUMBER
601.3
PLAN HOLD CORPORATION - IRVINE, CALIFORNIA
REORDER BY NUMBER 07548

DRAWING NUMBER

DRAWING NUMBER

DRAWING NUMBER
601.3
PLAN HOLD CORPORATION - IRVINE, CALIFORNIA
REORDER BY NUMBER 07548



1383
1383

T12

GREENVILLE COUNTY TAX MAPS GREENVILLE, S.C.		
TAX DISTRICT	MAP NUMBER	REV. SHEETS
45-46-100	601.3	
SCALE 1" = 200'		



601.2

601.2

609.4

601.2



609.4

G.G.S.D.
(-110-)
G.G.S.D.
(-91-)
(-85-)
(-100-)
(-95-)
(-45-)
(-47-)

601.2

601.2

601.2

G.G.S.D.-100-
(-110-)
(-95-)
(-45-)
(-46-)-47-

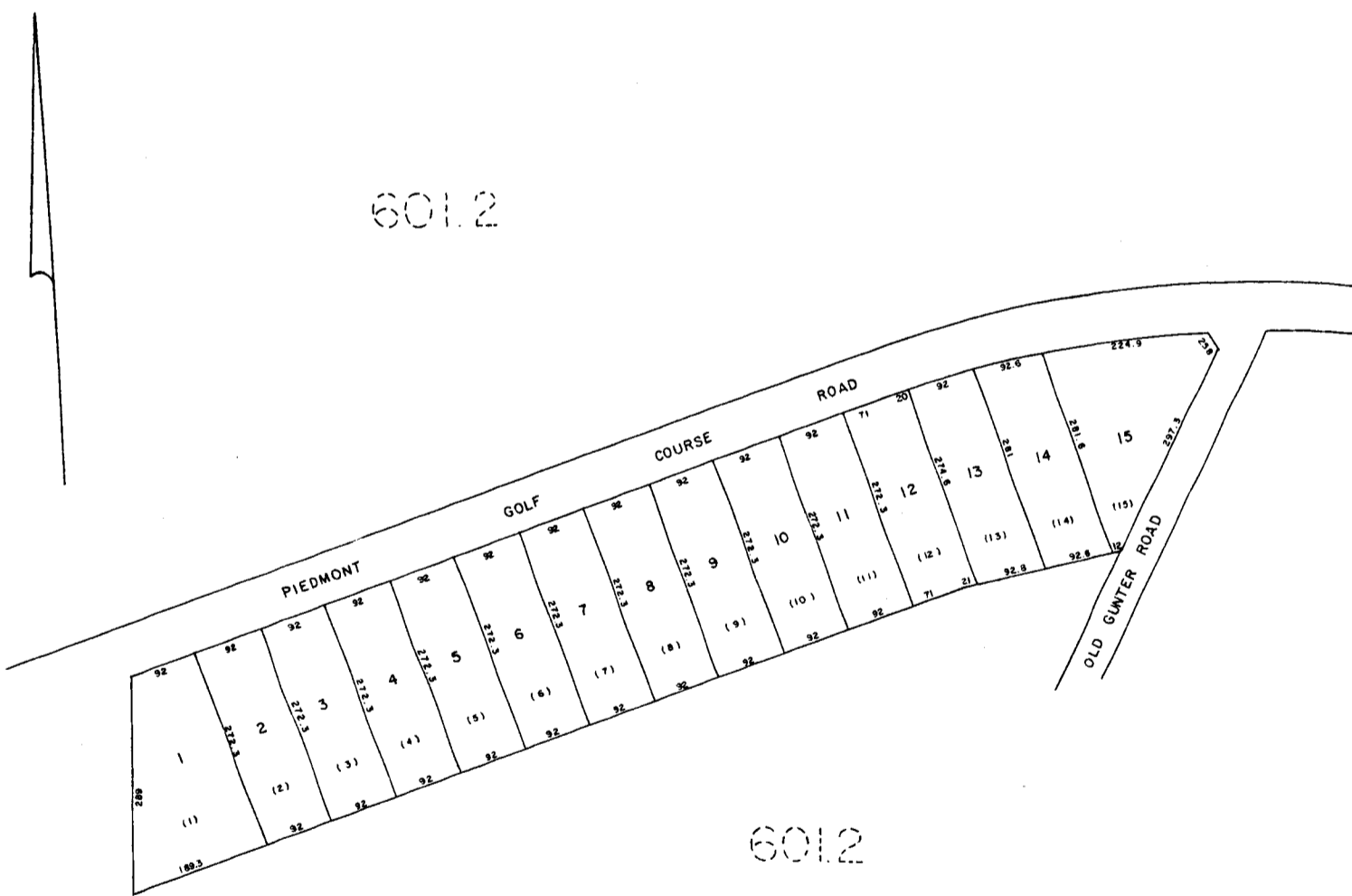
GREENVILLE COUNTY TAX MAPS		
GREENVILLE, S.C.		
TAX DISTRICT	MAP NUMBER	REVISIONS
100	601.4	
SCALE 1" = 100'		INDEX-20

DRAWING NUMBER
601.5
PLAN HOLD CORPORATION - IRVINE, CALIFORNIA
REORDER BY NUMBER 075AR
FORREST SPRINGS OF IRVINE, CALIFORNIA

DRAWING NUMBER

DRAWING NUMBER

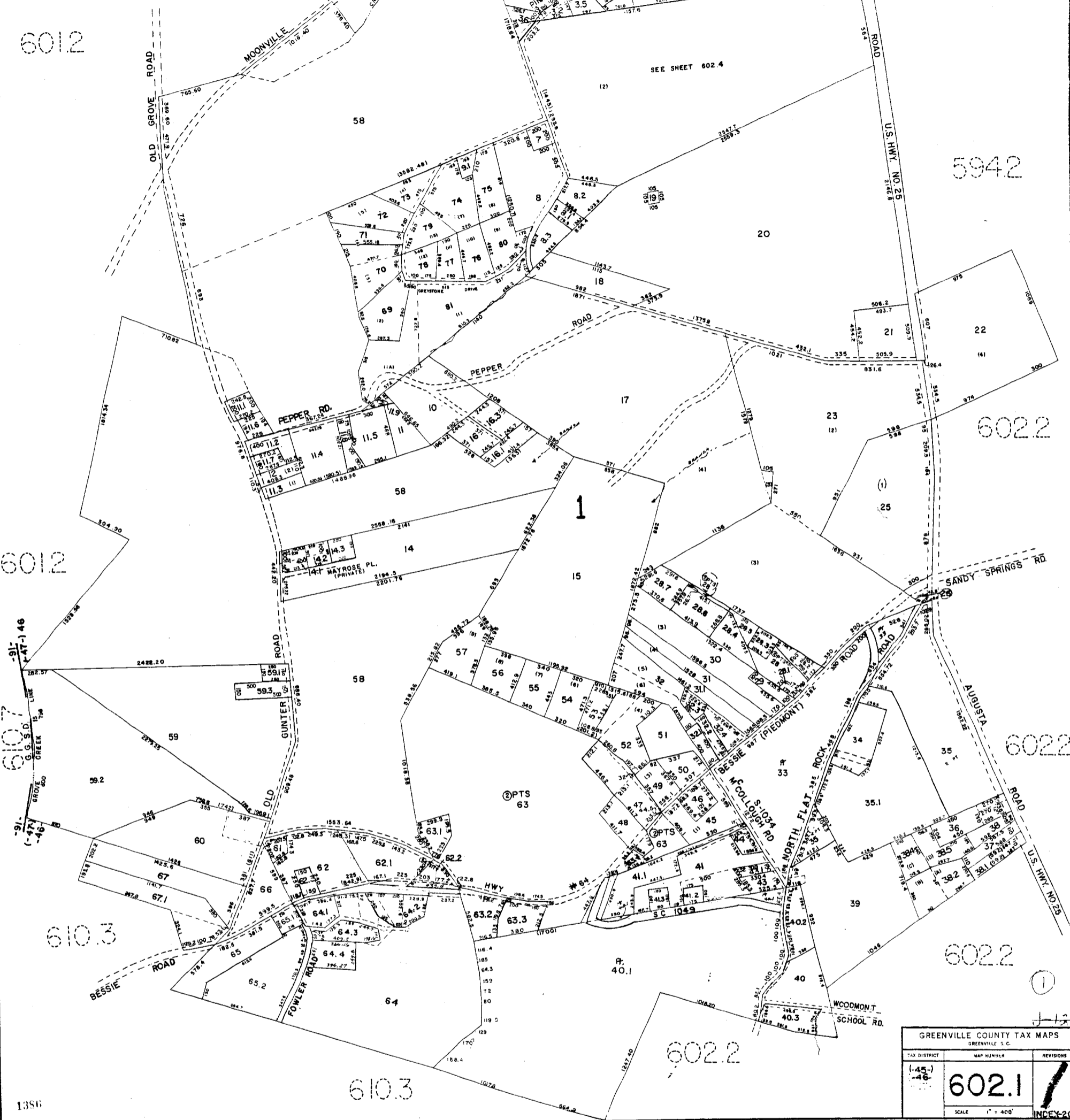
DRAWING NUMBER
601.5
PLAN HOLD CORPORATION - IRVINE, CALIFORNIA
REORDER BY NUMBER 075AR
FORREST SPRINGS OF IRVINE, CALIFORNIA



1385

FORREST SPRINGS		
GREENVILLE COUNTY TAX MAPS		
GREENVILLE, S. C.		
DATE	MAP NUMBER	REVISIONS
	601.5	
- 47 -	SCALE 1" = 100'	INDEX-20

6107
-91-
(-47)
GROVE CREEK
LINE
-46



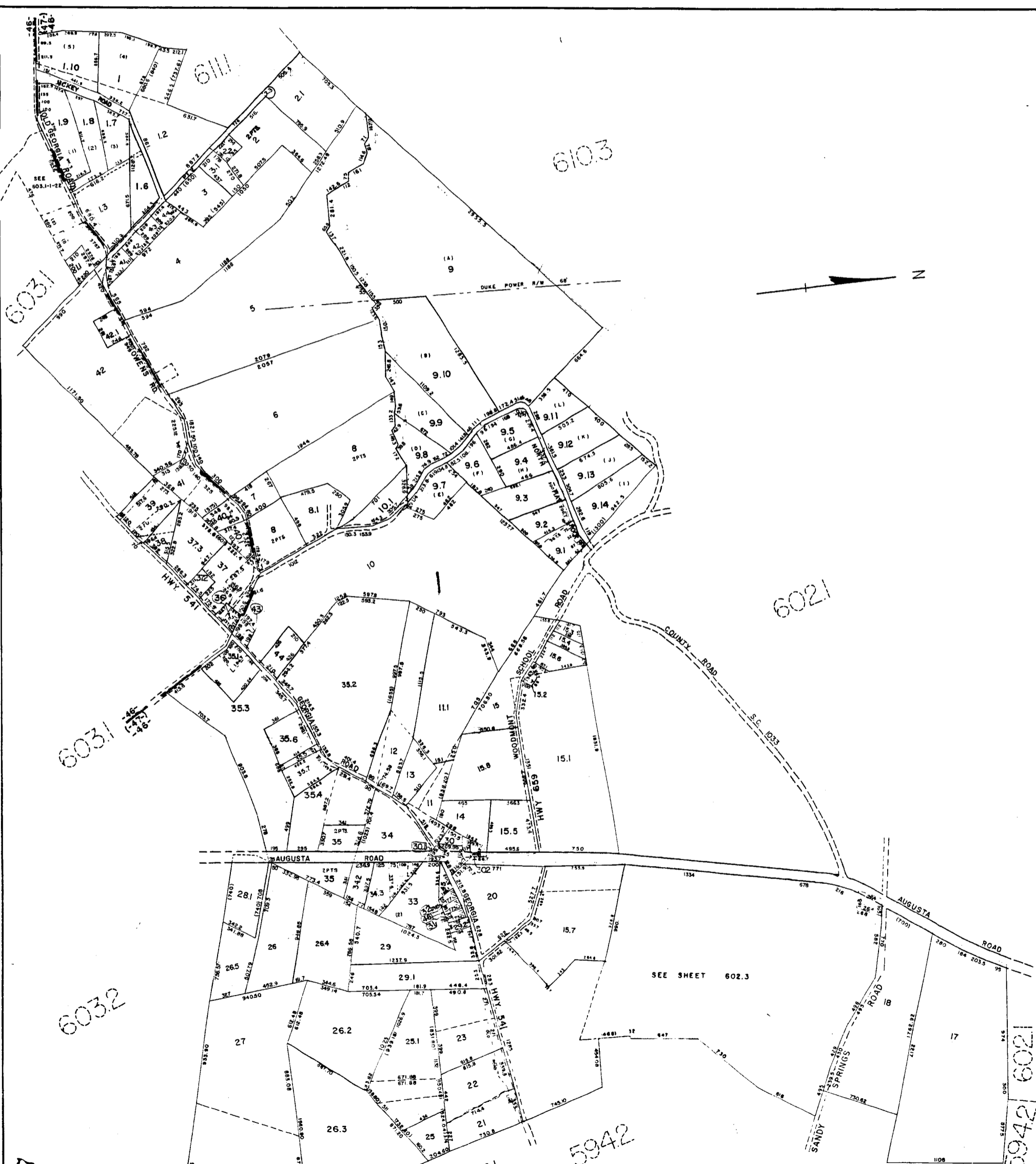
GREENVILLE COUNTY TAX MAPS GREENVILLE S.C.		
TAX DISTRICT	MAP NUMBER	REVISIONS
(-45-) -46	602.1	7
SCALE 1" = 400'		INDEX-20

DRAWING NUMBER
602.2
PLAN HOLD CORPORATION • IRVINE, CALIFORNIA
ORDER BY NUMBER 07548

DRAWING NUMBER

DRAWING NUMBER

DRAWING NUMBER
602.2
PLAN HOLD CORPORATION • IRVINE, CALIFORNIA
ORDER BY NUMBER 07548



1387

GREENVILLE COUNTY TAX MAPS GREENVILLE, S.C.		
TAX DISTRICT	MAP NUMBER	REVISIONS
45-1-46	602.2	5/1

6022

6021

5942



6022

6022

CANTERBURY SUB *512*

GREENVILLE COUNTY TAX MAPS GREENVILLE, S. C.		
TAX DISTRICT	MAP NUMBER	REVISIONS
-46- (45) -48-	6023	
SCALE 1" = 200'		INDEX-20

DRAWING NUMBER
602.4
PLAN HOLD CORPORATION • IRVINE, CALIFORNIA
RECORDER BY NUMBER 07540

DRAWING NUMBER

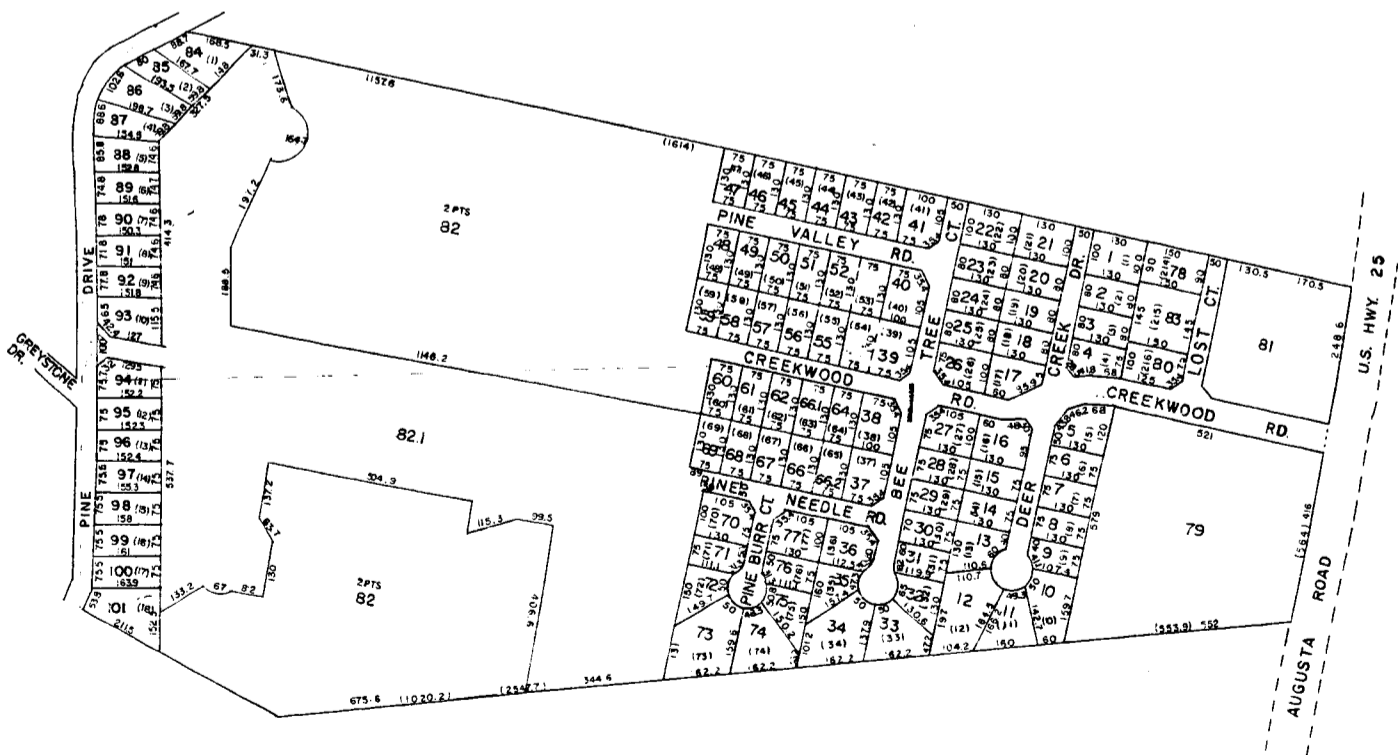
DRAWING NUMBER

DRAWING NUMBER
602.4
PLAN HOLD CORPORATION • IRVINE, CALIFORNIA
RECORDER BY NUMBER 07540

6021



6021



594.2

6021

1389

4389

312

GREENVILLE COUNTY TAX MAPS GREENVILLE, S.C.		
TAX DISTRICT	MAP NUMBER	REVISIONS
(- 45 -) - 47 -	6024	
SCALE 1" = 200'		INDEX-20

6022

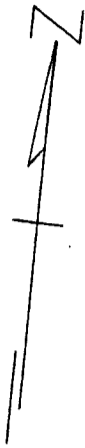
1390

6022

6022

6111

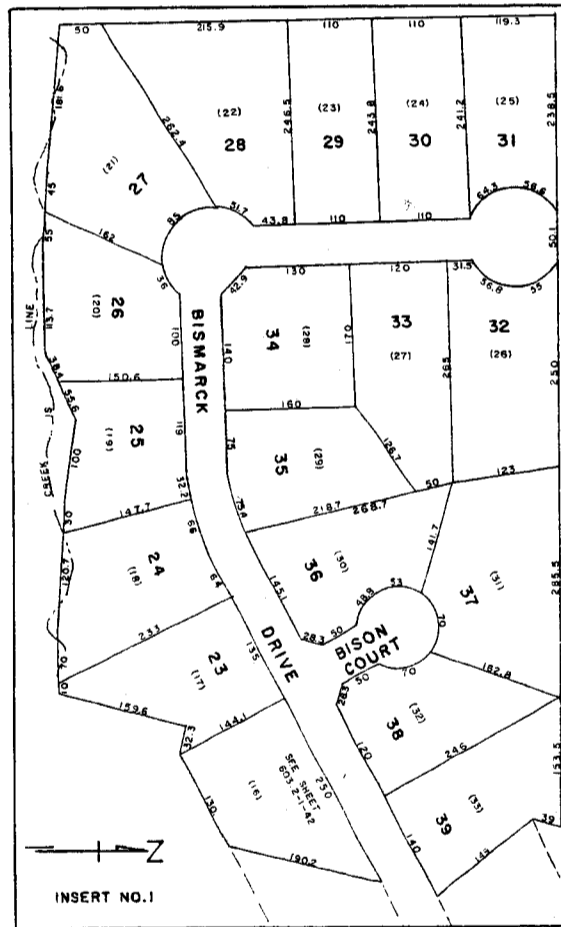
6032



6111

6032

612.3



6032

612.3

604.6

604.6

1390

GREENVILLE COUNTY TAX MAPS GREENVILLE, S. C.		
TAX DISTRICT	MAP NUMBER	REVISIONS
145- -46- (-47-)	603.1	1
SCALE 1" = 400'		INDEX-20

46
(-95-)
145-
-46-
G. G. S. D.

46
(-95-)
145-
-46-
G. G. S. D.

46
(-95-)
145-
-46-
G. G. S. D.

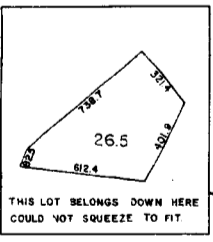
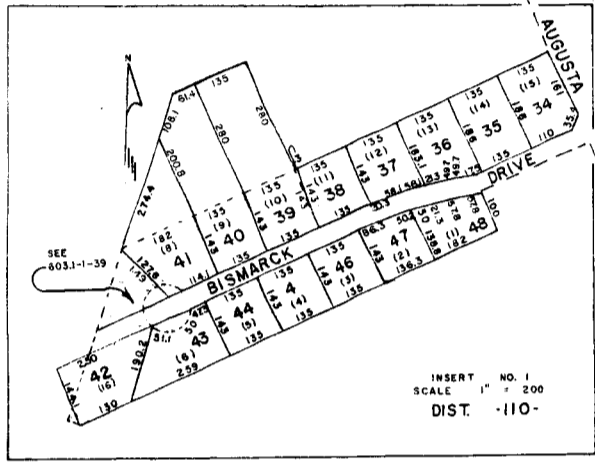
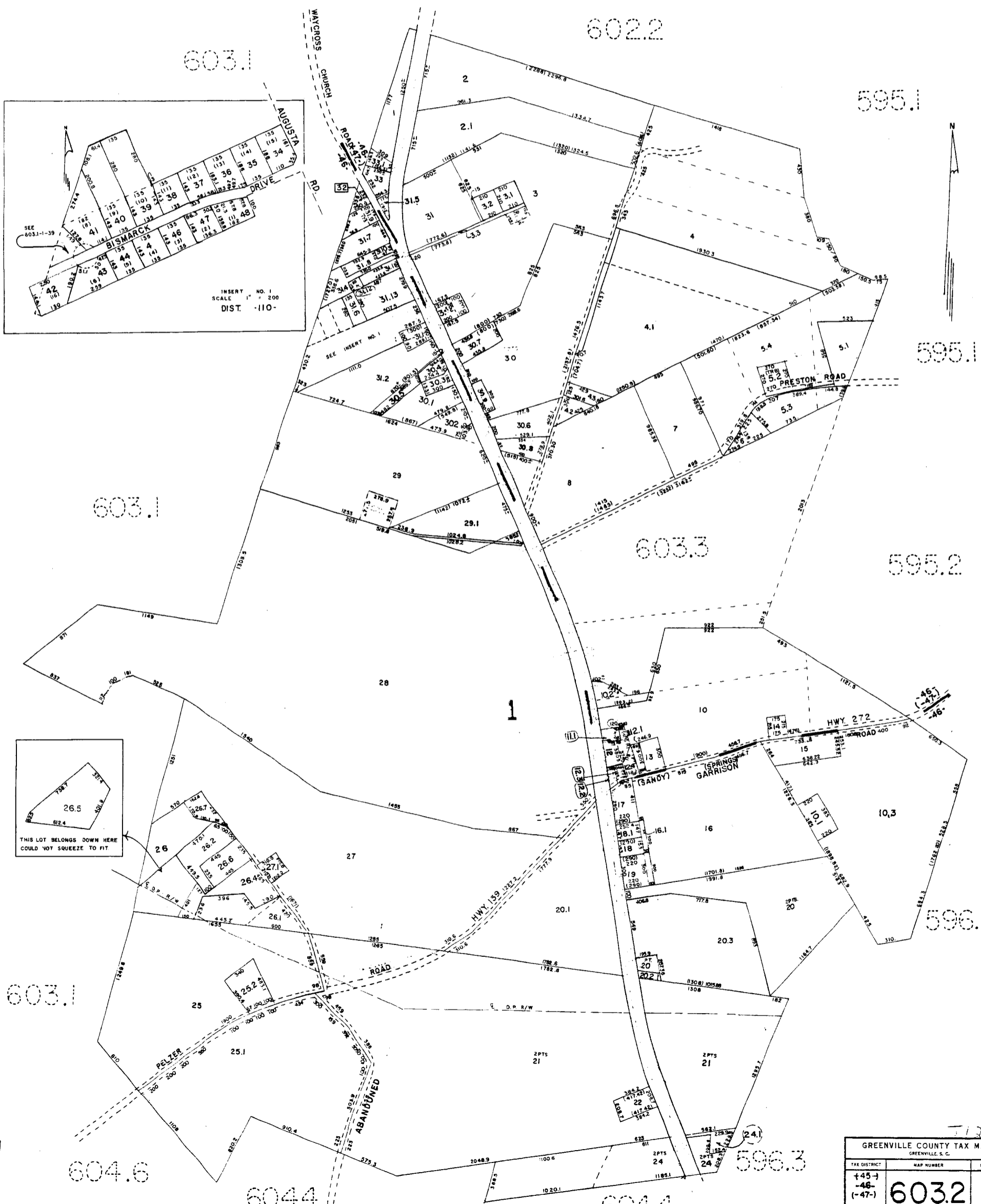
718

DRAWING NUMBER
603.2
PLAN HOLD CORPORATION • IRVINE, CALIFORNIA
REORDER BY NUMBER 675AR

DRAWING NUMBER

DRAWING NUMBER

DRAWING NUMBER
603.2
PLAN HOLD CORPORATION • IRVINE, CALIFORNIA
REORDER BY NUMBER 675AR



GREENVILLE COUNTY TAX MAPS GREENVILLE, S. C.		
TAX DISTRICT	MAP NUMBER	REVISIONS
45-1	603.2	
46-1		
47-1		
SCALE 1" = 400'		
INDEX		

1391
1391

712

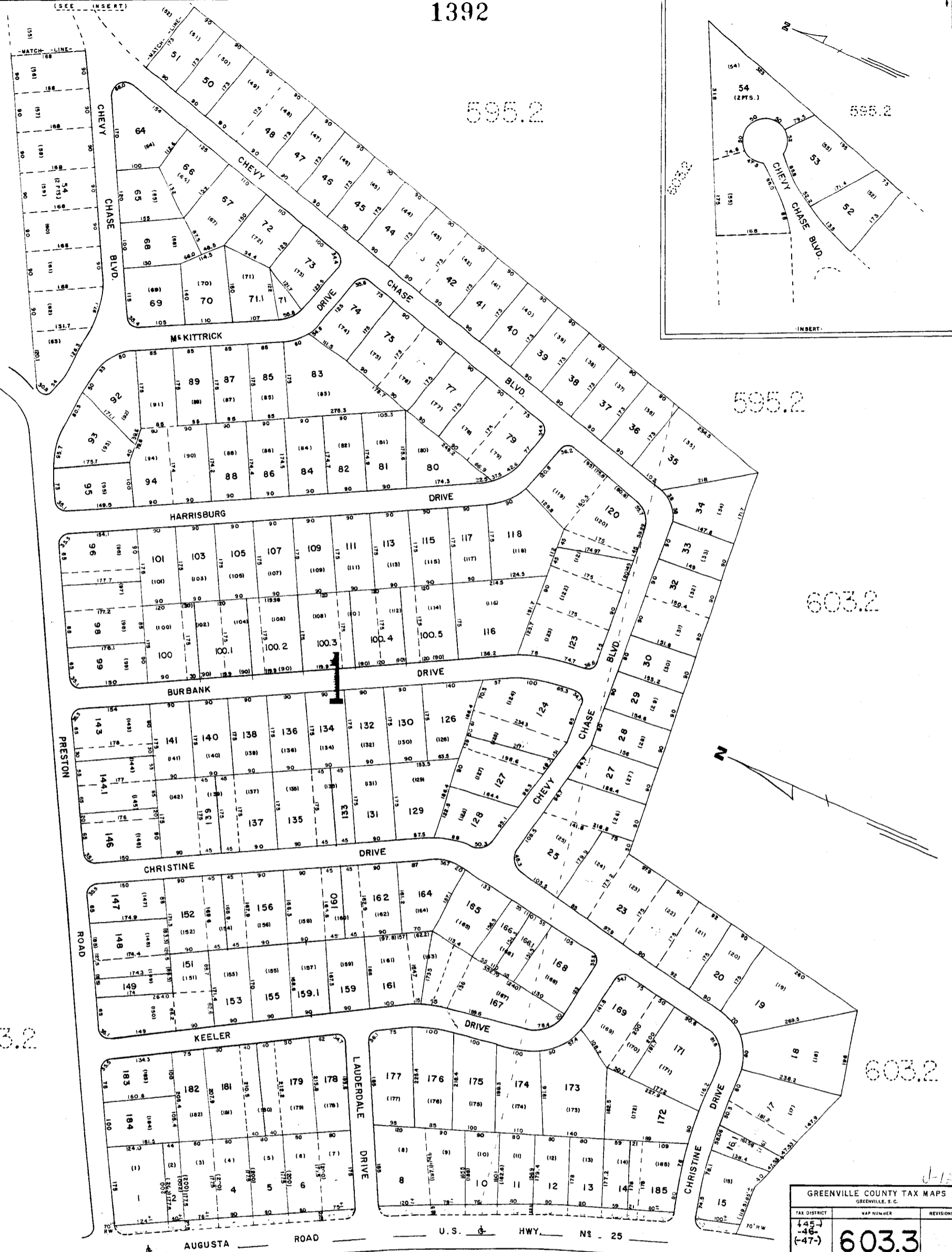
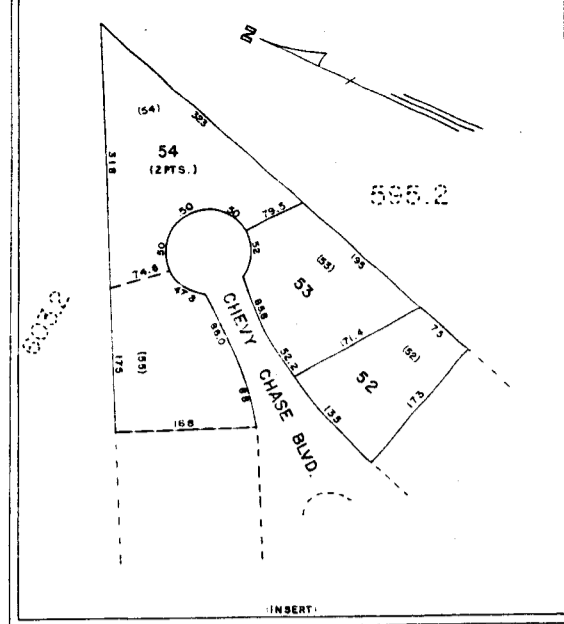
595.2

595.2

603.2

603.2

603.2



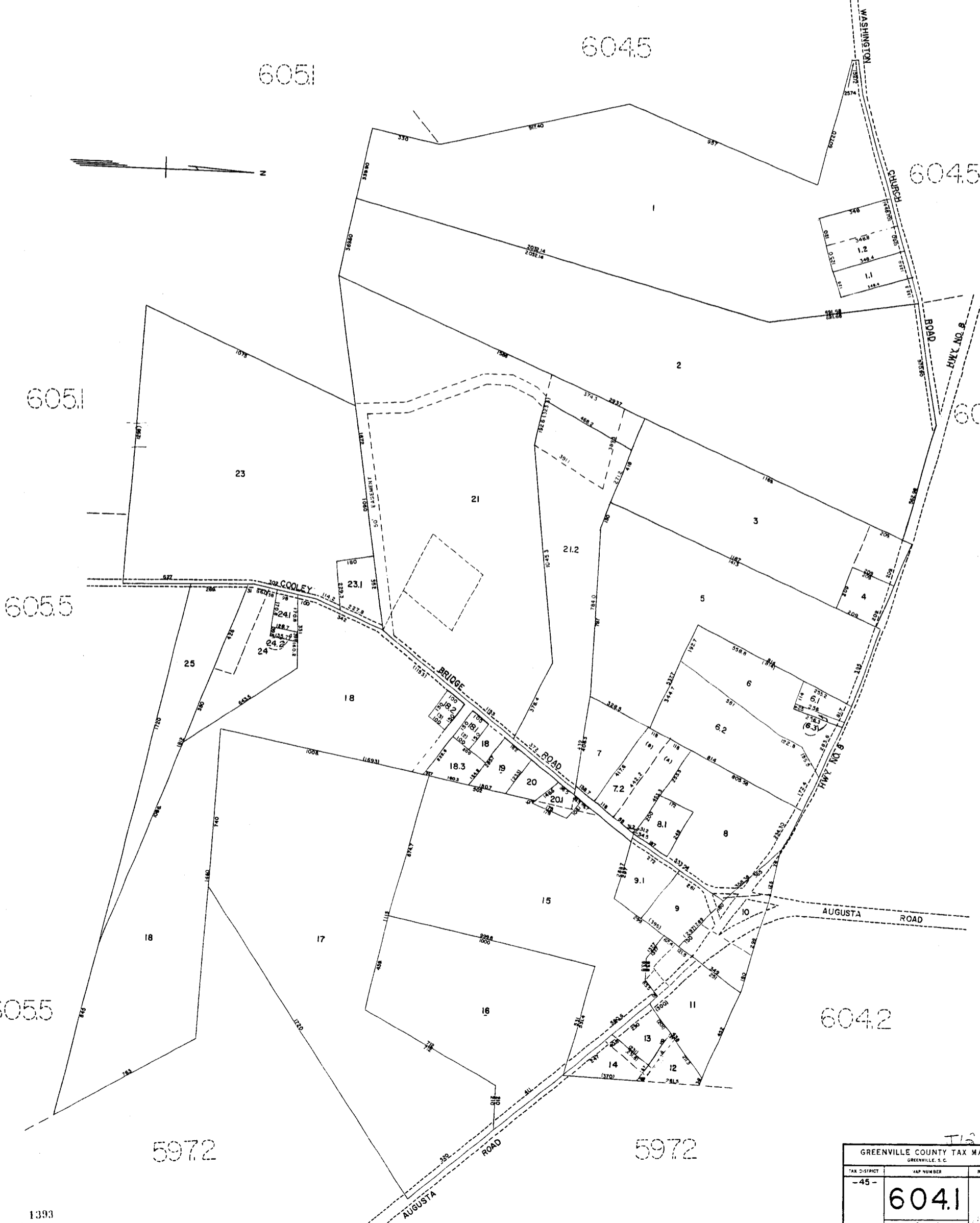
GREENVILLE COUNTY TAX MAPS GREENVILLE, S. C.		
TAX DISTRICT	MAP NUMBER	REVISIONS
145-146-147	603.3	
SCALE 1" = 100'		INDEX-20

DRAWING NUMBER
604.1
PLAN HOLD CORPORATION • IRVINE, CALIFORNIA
REORDER BY NUMBER 07548

DRAWING NUMBER

DRAWING NUMBER

DRAWING NUMBER
604.1
PLAN HOLD CORPORATION • IRVINE, CALIFORNIA
REORDER BY NUMBER 07548



GREENVILLE COUNTY TAX MAPS GREENVILLE, S.C.		
TAX DISTRICT	MAP NUMBER	REVISIONS
-45-	604.1	
SCALE 1" = 200'		

1393

1393

T12

6045

6046

6043

6045

604

604

6041

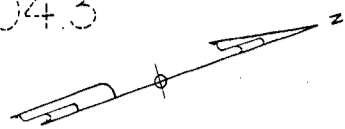
6043

6043

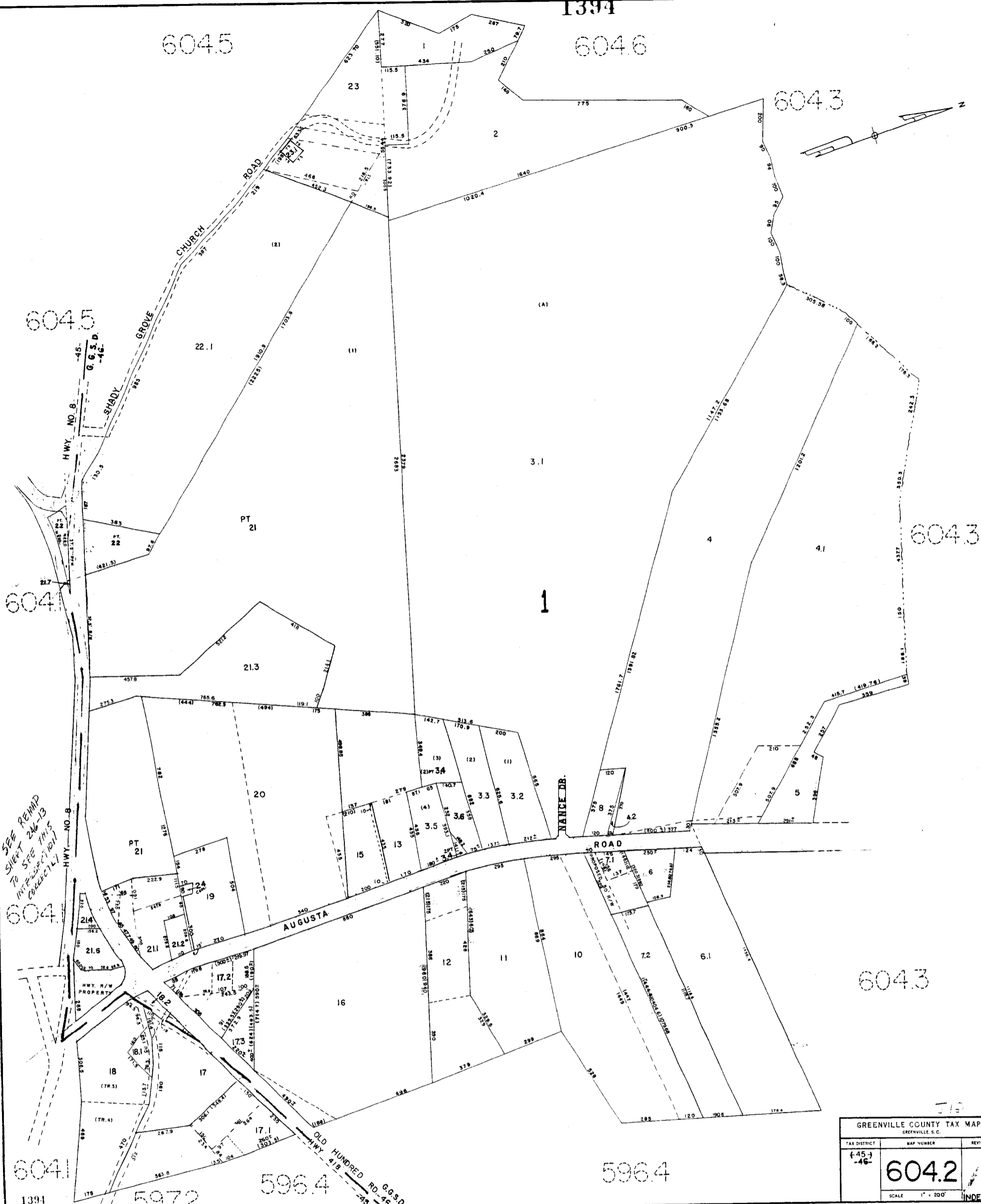
596.4

596.4

597.2



SEE REMND
TO SEE THIS
CORRECTLY



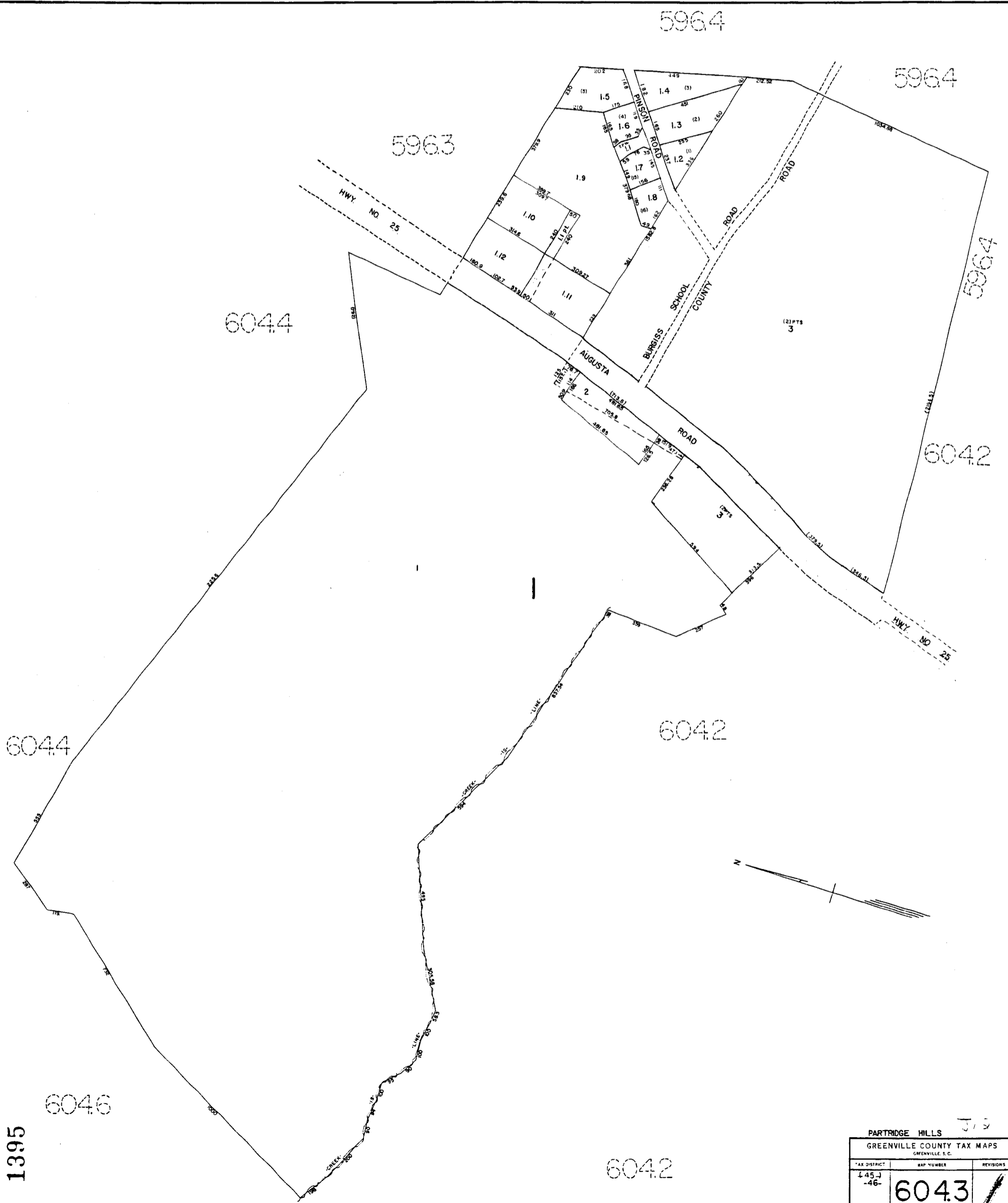
GREENVILLE COUNTY TAX MAPS GREENVILLE, S.C.		
TAX DISTRICT	MAP NUMBER	REVISION
(45) -46-	604.2	
SCALE 1" = 200'		INDEX

DRAWING NUMBER
604.3
PLAN HOLD CORPORATION - IRVINE, CALIFORNIA
ORDER BY NUMBER 0754F

DRAWING NUMBER

DRAWING NUMBER

DRAWING NUMBER
604.3
PLAN HOLD CORPORATION - IRVINE, CALIFORNIA
ORDER BY NUMBER 0754F



PARTRIDGE HILLS		
GREENVILLE COUNTY TAX MAPS		
GREENVILLE, S. C.		
*TAX DISTRICT	MAP NUMBER	REVISIONS
145-J -46-	604.3	
SCALE 1" = 200'		INDEX-2

6046

6043

6032

6043

6032

6032

5963

5963

5963

6032



712

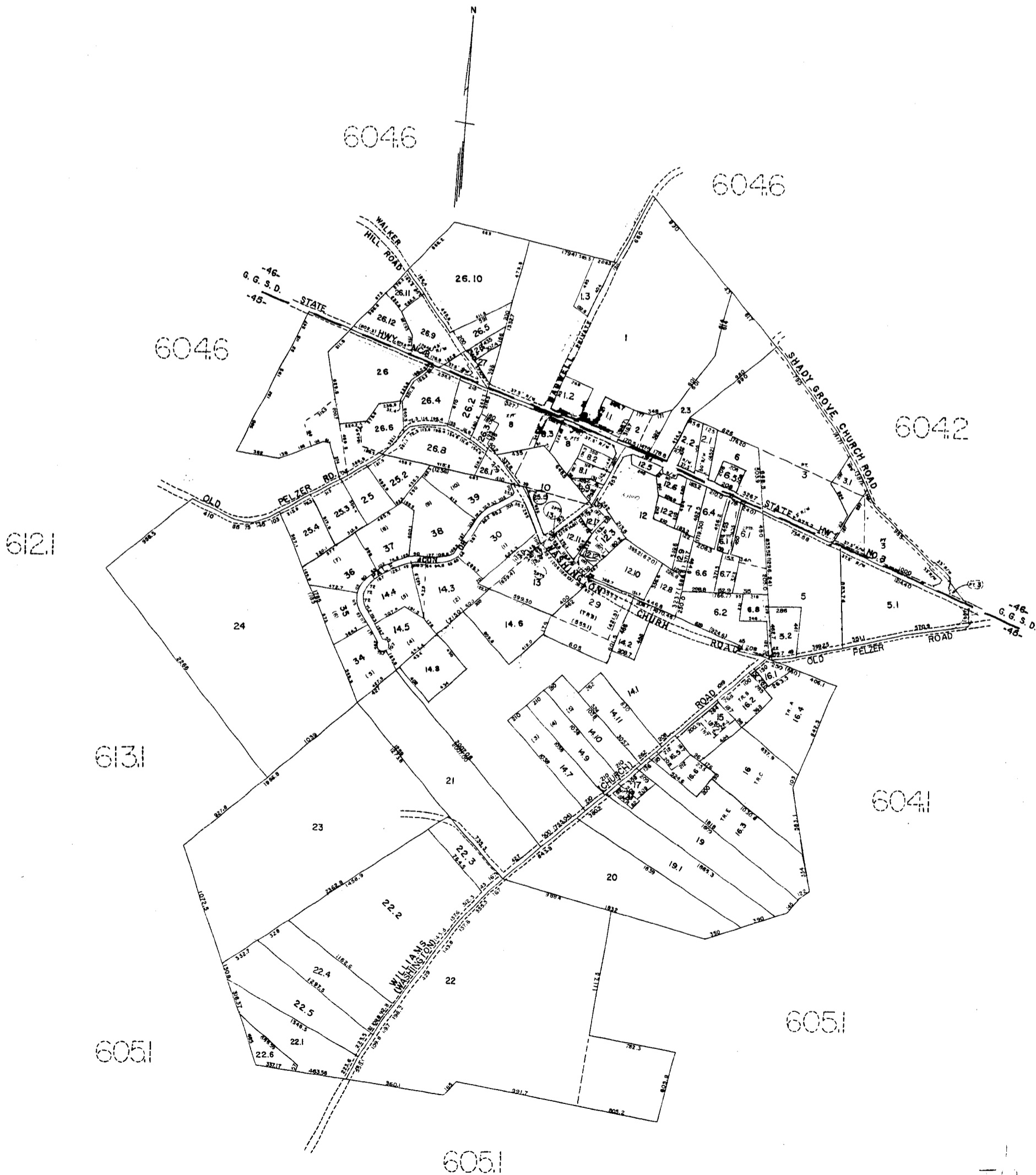
GREENVILLE COUNTY TAX MAPS GREENVILLE, S.C.		
TAX DISTRICT	MAP NUMBER	REVISIONS
45- 46-	604.4	
SCALE 1" = 200'		INDEX-2

DRAWING NUMBER
604.5
PLAN HOLD CORPORATION - IRVINE, CALIFORNIA
RECORD BY NUMBER 07546

DRAWING NUMBER
PLAN HOLD CORPORATION - IRVINE, CALIFORNIA
RECORD BY NUMBER 07546

DRAWING NUMBER
PLAN HOLD CORPORATION - IRVINE, CALIFORNIA
RECORD BY NUMBER 07546

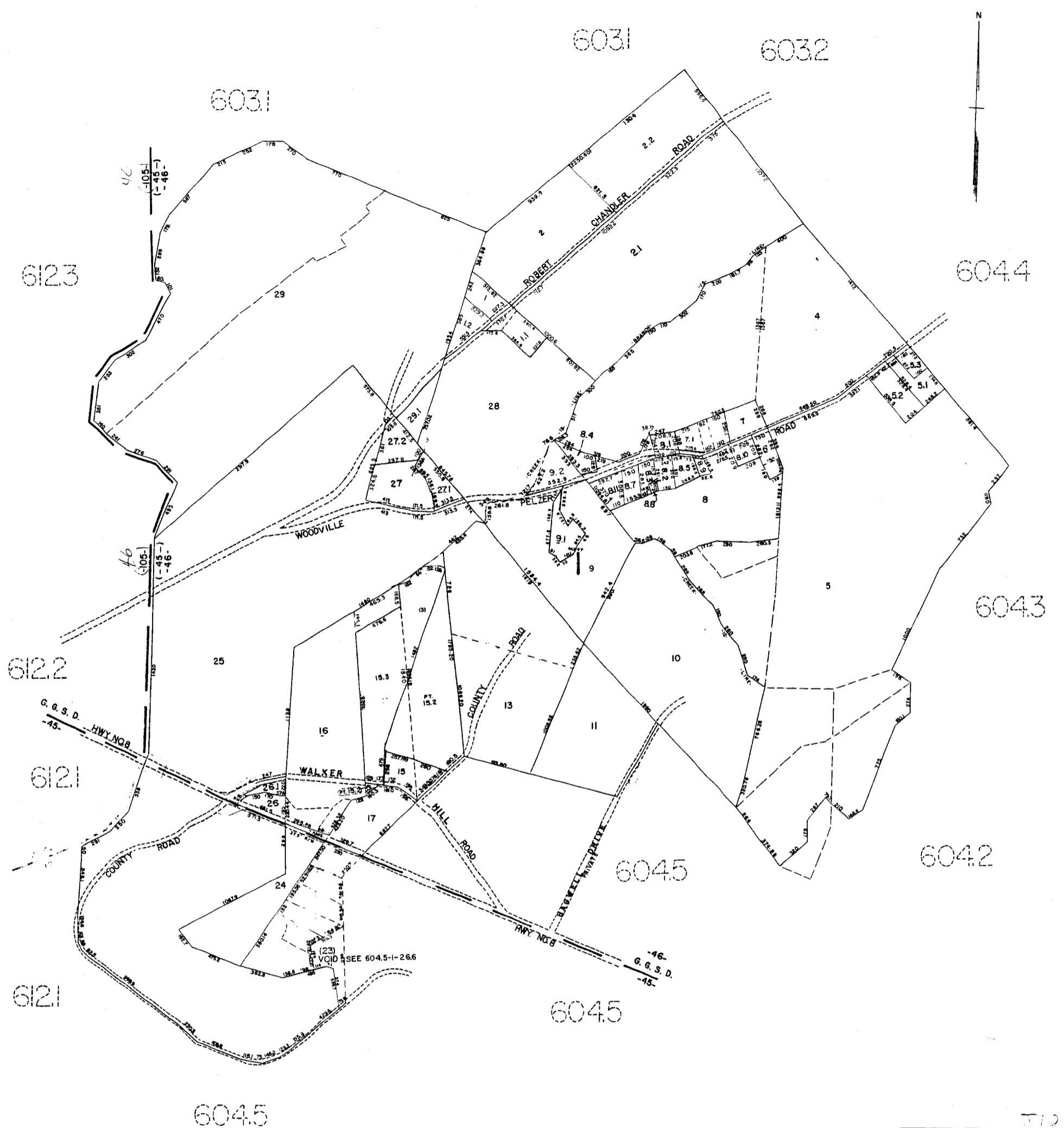
DRAWING NUMBER
604.5
PLAN HOLD CORPORATION - IRVINE, CALIFORNIA
RECORD BY NUMBER 07546



1397

1397

GREENVILLE COUNTY TAX MAPS GREENVILLE, S. C.		
TAX DISTRICT	MAP NUMBER	REVISIONS
-45- -46-	604.5	
SCALE 1" = 400'		INDEX



712

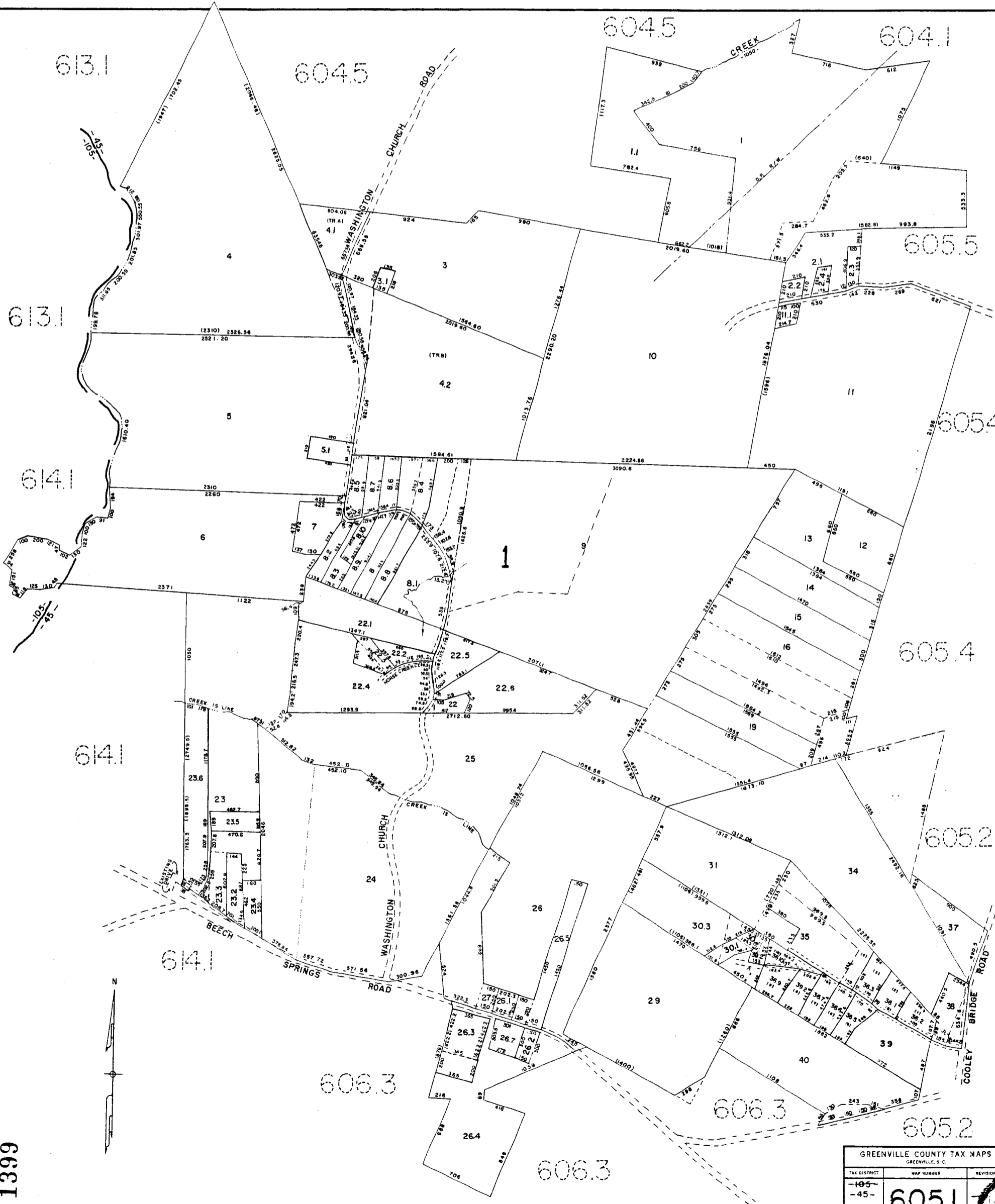
GREENVILLE COUNTY TAX MAPS		
GREENVILLE, S. C.		
TAX DISTRICT	MAP NUMBER	REVISIONS
-45-	6046	
-46-		
SCALE 1" = 400'		INDEX-21

DRAWING NUMBER
605.1
PLAN HOLD CORPORATION - IRVINE, CALIFORNIA
ORDER BY NUMBER 075M

DRAWING NUMBER

DRAWING NUMBER

DRAWING NUMBER
605.1
PLAN HOLD CORPORATION - IRVINE, CALIFORNIA
ORDER BY NUMBER 075M



1399

GREENVILLE COUNTY TAX MAPS
GREENVILLE, S.C.

TAX DISTRICT	MAP NUMBER	REVISIONS
-105-	605.1	
-45-		

SCALE 1" = 400'

605.4

605.1

605.4



605.1

605.3

605.3

605.3

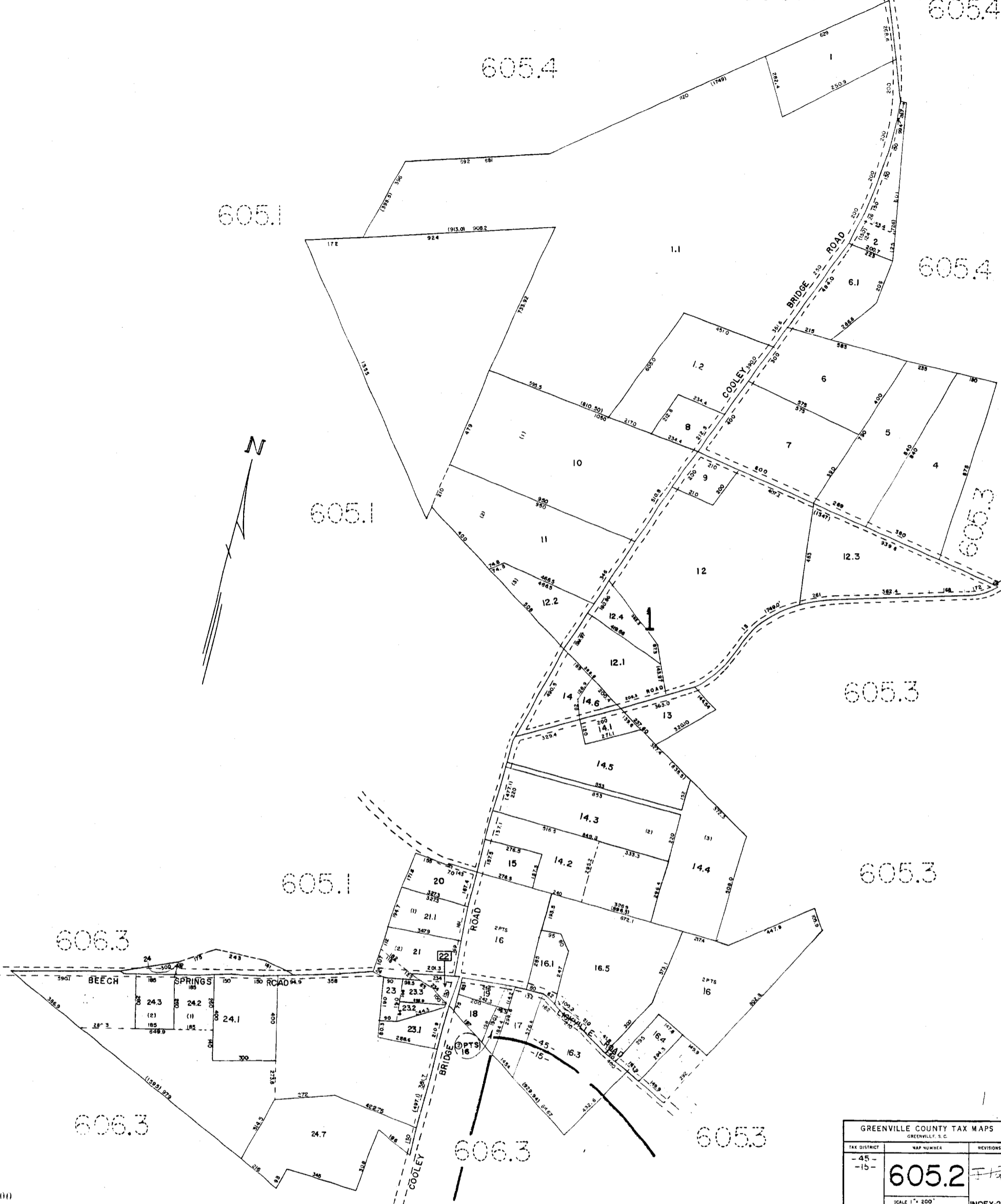
605.1

606.3

606.3

606.3

605.3



GREENVILLE COUNTY TAX MAPS GREENVILLE, S. C.		
TAX DISTRICT	MAP NUMBER	REVISIONS
-45-	605.2	I-12
-15-		
SCALE 1" = 200'		INDEX-21

DRAWING NUMBER
605.3
PLAN HOLD CORPORATION - IRVINE, CALIFORNIA
RECORDED BY NUMBER 07541

DRAWING NUMBER

DRAWING NUMBER

DRAWING NUMBER
605.3
PLAN HOLD CORPORATION - IRVINE, CALIFORNIA
RECORDED BY NUMBER 07541

605.4

605.2

5971

5971

605.2

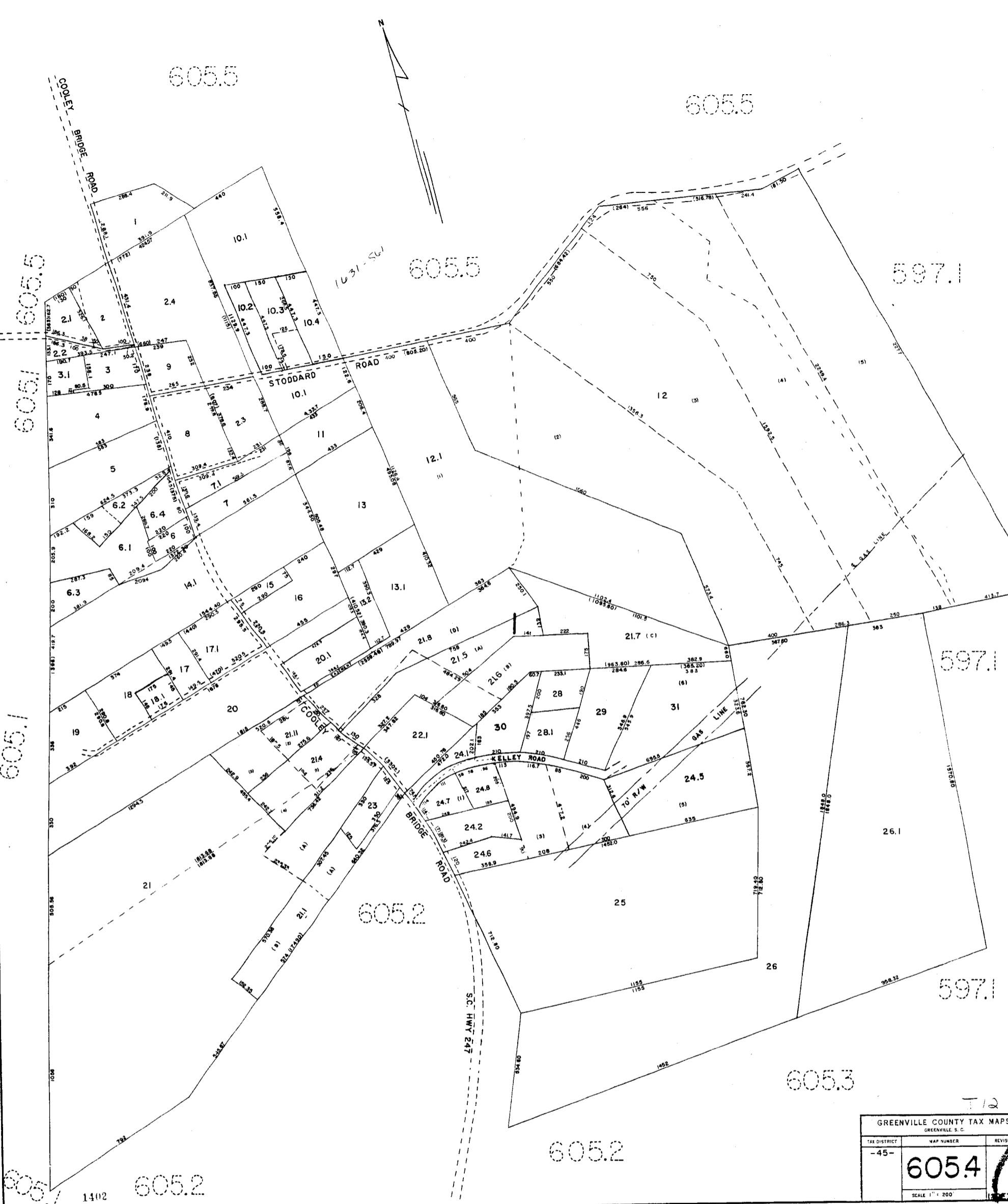
5971

606.3

598.2

1401

GREENVILLE COUNTY TAX MAPS GREENVILLE, S. C.		
TAX DISTRICT	MAP NUMBER	REVISIONS
-15- -45-	605.3	1
SCALE 1" = 200'		INDEX-2



T12

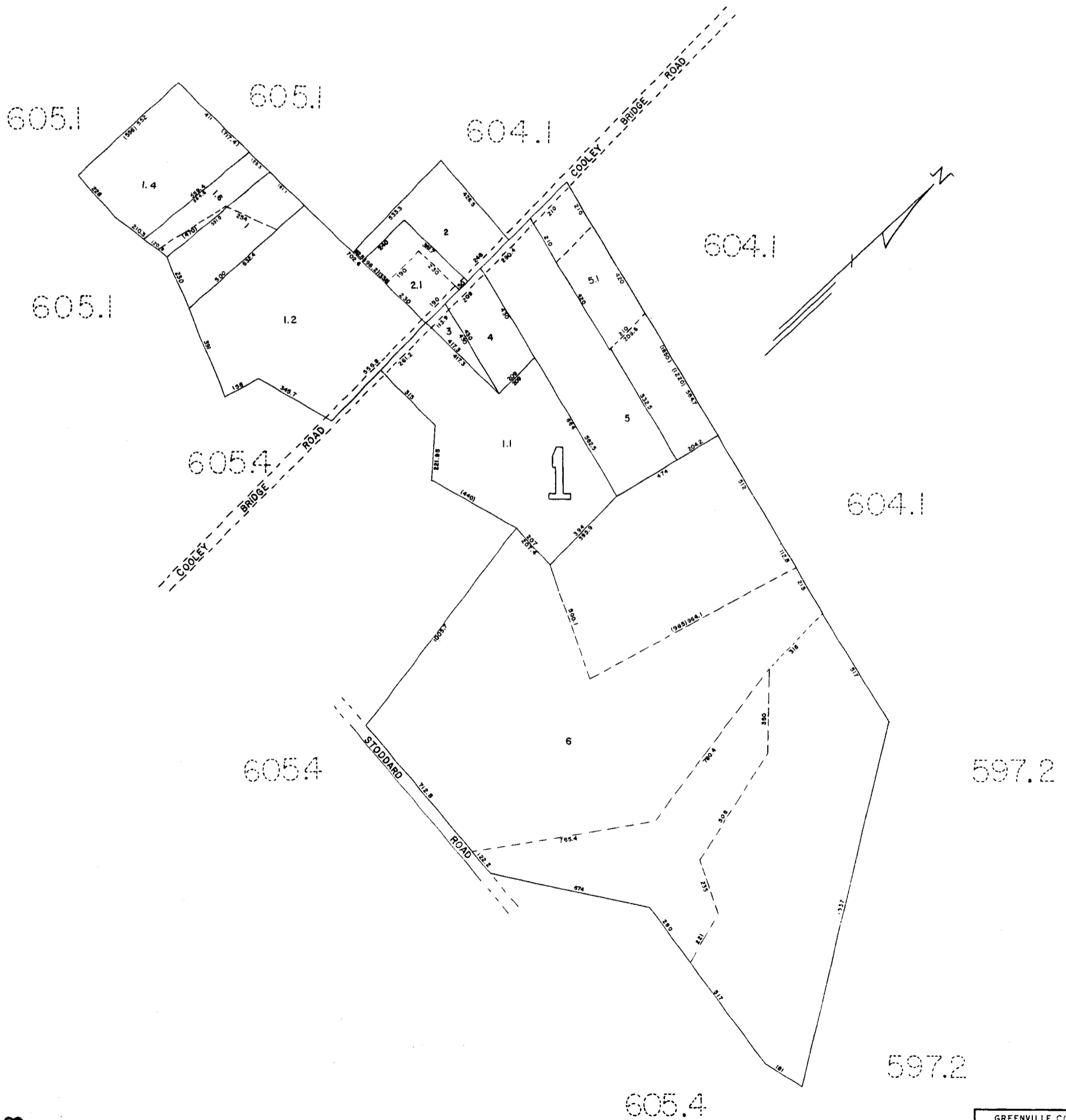
GREENVILLE COUNTY TAX MAPS GREENVILLE, S. C.		
TAX DISTRICT	MAP NUMBER	REVISIONS
-45-	605.4	
SCALE 1" = 200'		

DRAWING NUMBER
605.5
PLAN HOLD CORPORATION - IRVINE, CALIFORNIA
REORDER BY NUMBER 07349

DRAWING NUMBER

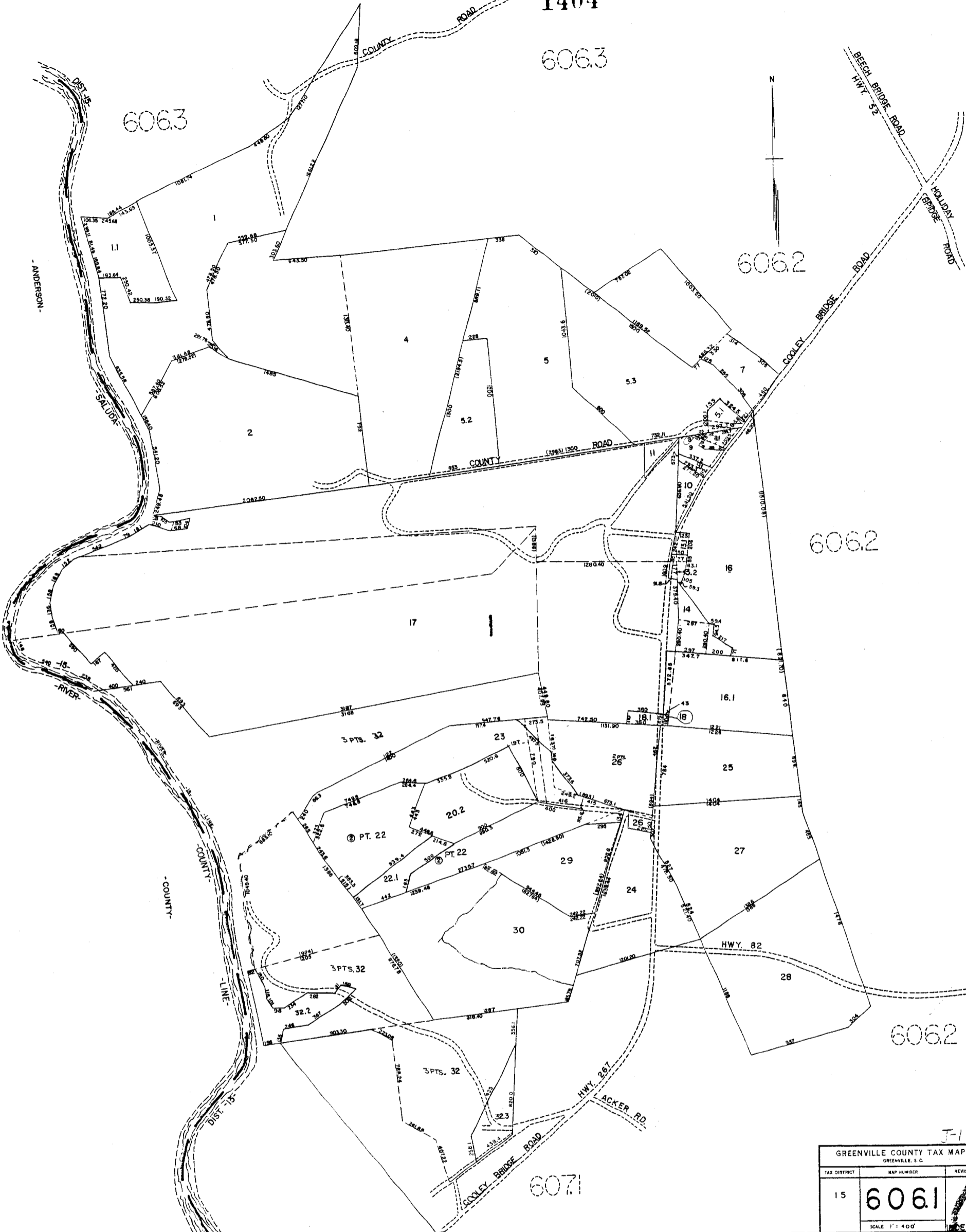
DRAWING NUMBER

DRAWING NUMBER
605.5
PLAN HOLD CORPORATION - IRVINE, CALIFORNIA
REORDER BY NUMBER 07349



1403

GREENVILLE COUNTY TAX MAPS GREENVILLE, S. C.		
TAX DISTRICT	MAP NUMBER	REVISIONS
-45-	605.5	
	SCALE 1" = 200'	INDEX



606.3

606.2

606.2

606.2

607.1

J-12

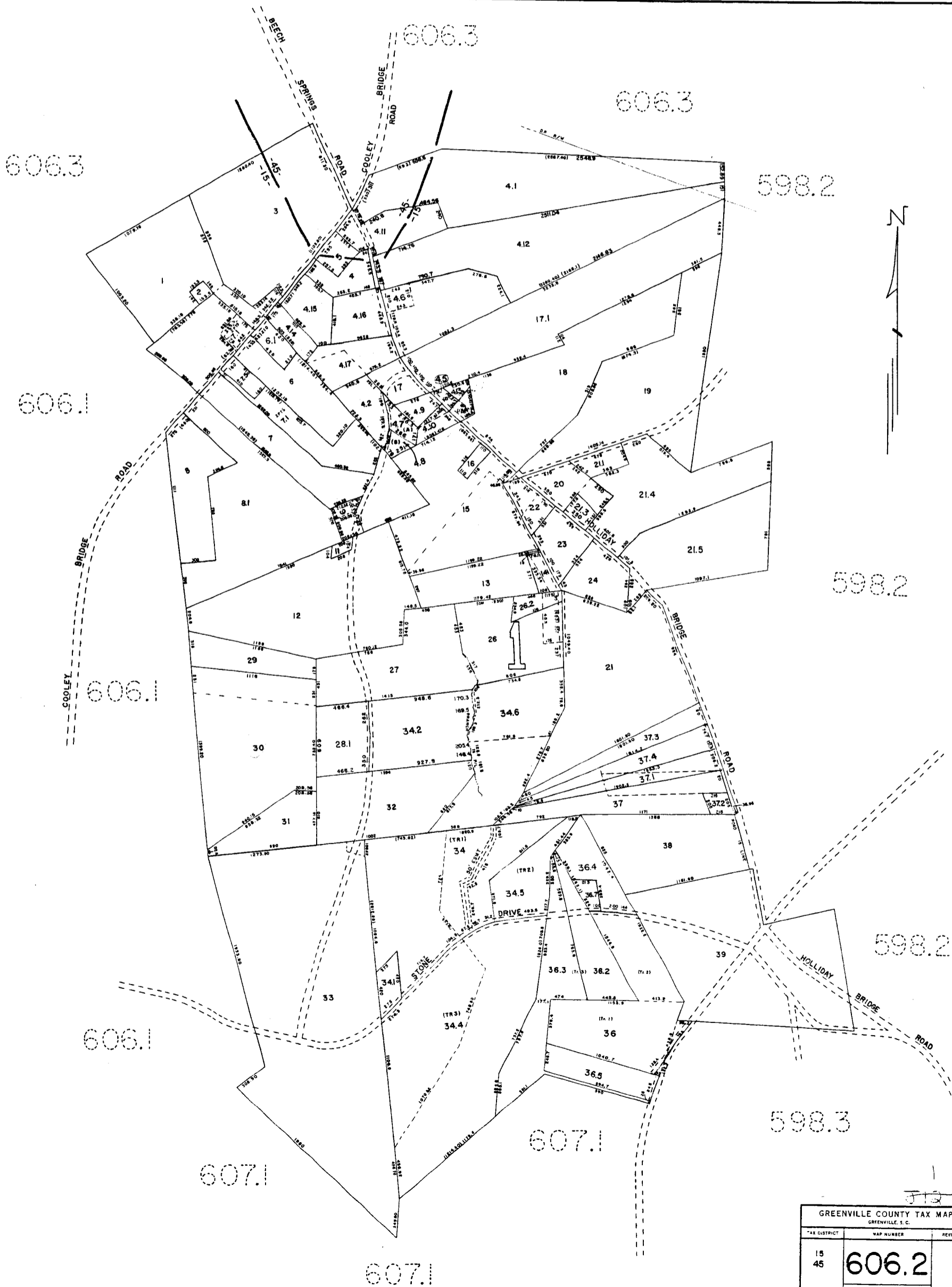
GREENVILLE COUNTY TAX MAPS		
GREENVILLE, S.C.		
TAX DISTRICT	MAP NUMBER	REVISIONS
15	606.1	7
SCALE 1" = 400'		INDEX-2

DRAWING NUMBER
606.2
PLAN HOLD CORPORATION - IRVINE, CALIFORNIA
REORDER BY NUMBER 07548

DRAWING NUMBER

DRAWING NUMBER

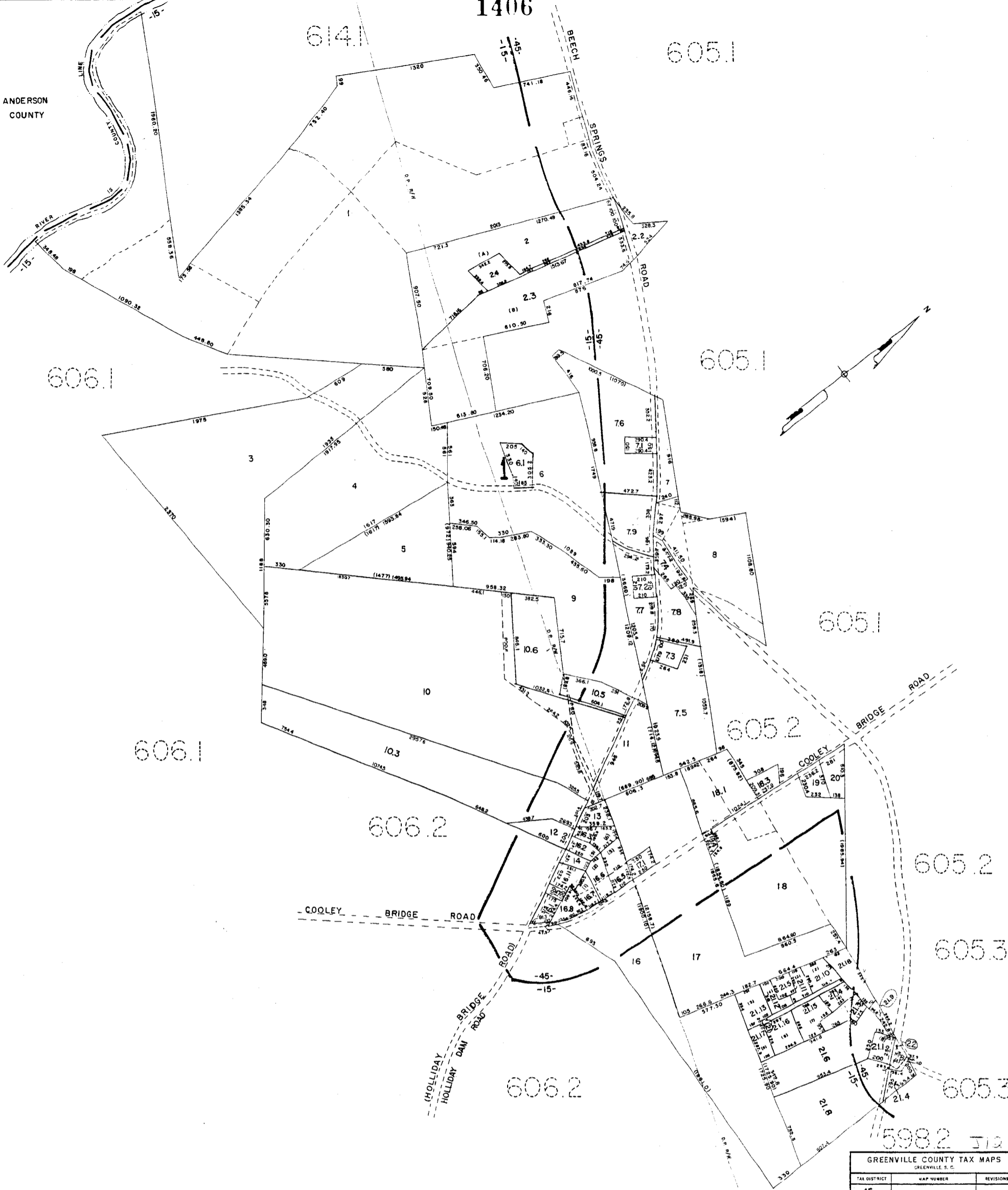
DRAWING NUMBER
606.2
PLAN HOLD CORPORATION - IRVINE, CALIFORNIA
REORDER BY NUMBER 07548



1405
1405

GREENVILLE COUNTY TAX MAPS GREENVILLE, S. C.		
TAX DISTRICT	MAP NUMBER	REVISIONS
15 45	606.2	
SCALE 1" = 400'		INDEX-21

ANDERSON COUNTY



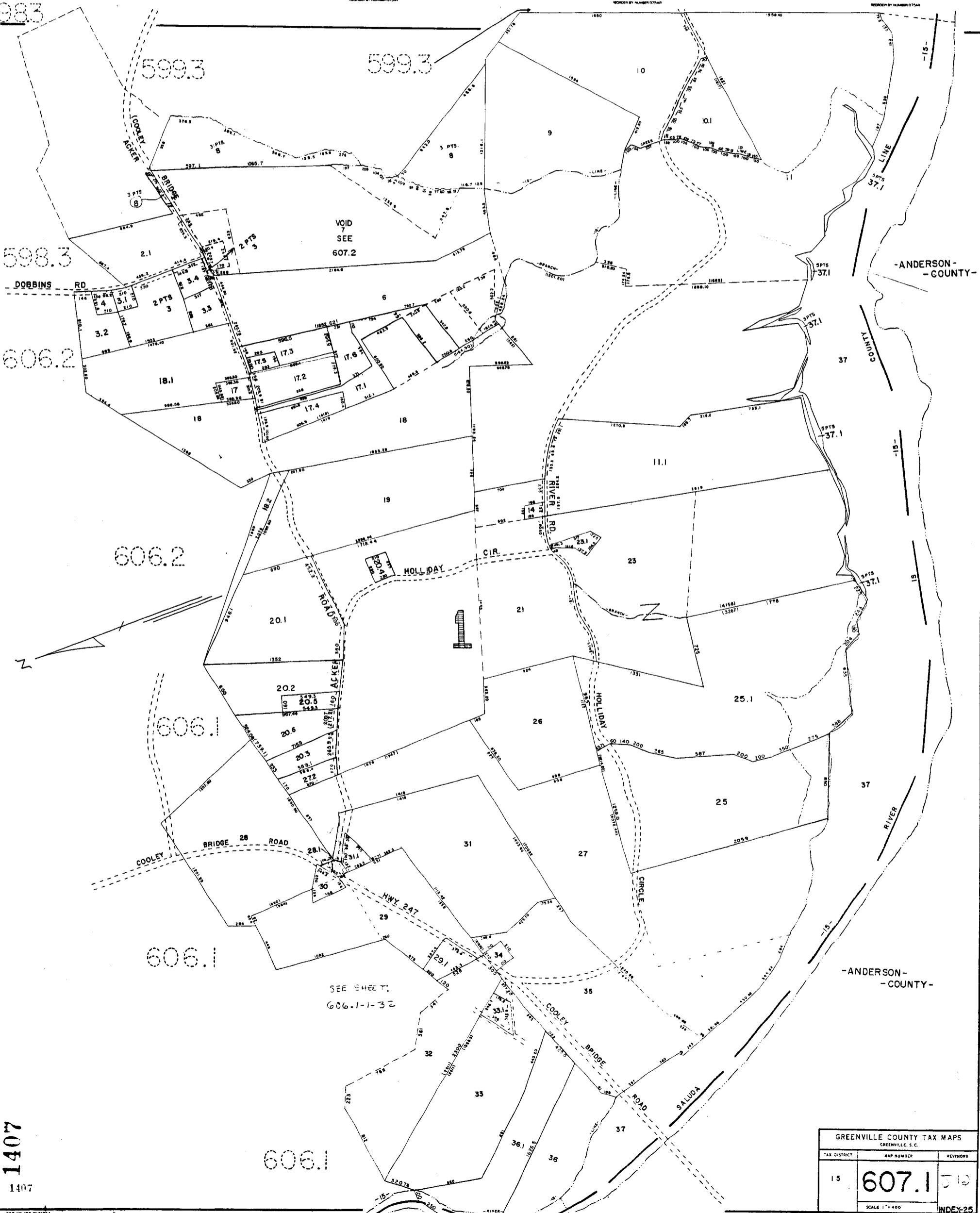
GREENVILLE COUNTY TAX MAPS GREENVILLE, S. C.		
TAX DISTRICT	MAP NUMBER	REVISIONS
-45-	606.3	
-15-		
SCALE 1" = 400'		INDEX-2

DRAWING NUMBER
607.1
PLAN HOLD CORPORATION - IRVINE, CALIFORNIA
RECORD BY NUMBER 075AR

DRAWING NUMBER

DRAWING NUMBER

DRAWING NUMBER
607.1
PLAN HOLD CORPORATION - IRVINE, CALIFORNIA
RECORD BY NUMBER 075AR

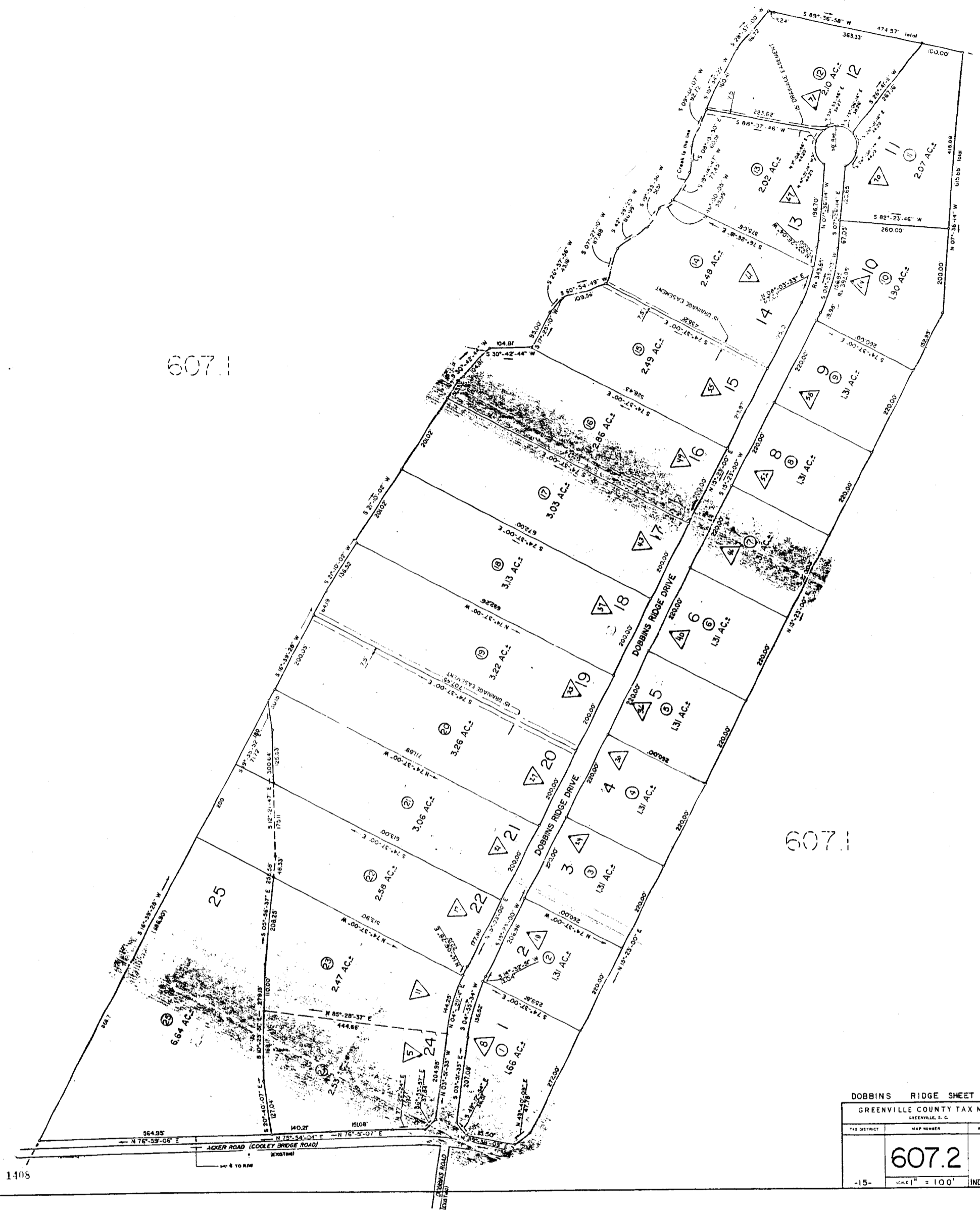


1407
1407

GREENVILLE COUNTY TAX MAPS GREENVILLE, S.C.		
TAX DISTRICT	MAP NUMBER	REVISIONS
15	607.1	510
SCALE 1" = 400'		INDEX-25

607.1

607.1



DOBBINS RIDGE SHEET 1 & 2
GREENVILLE COUNTY TAX MAPS
GREENVILLE, S. C.

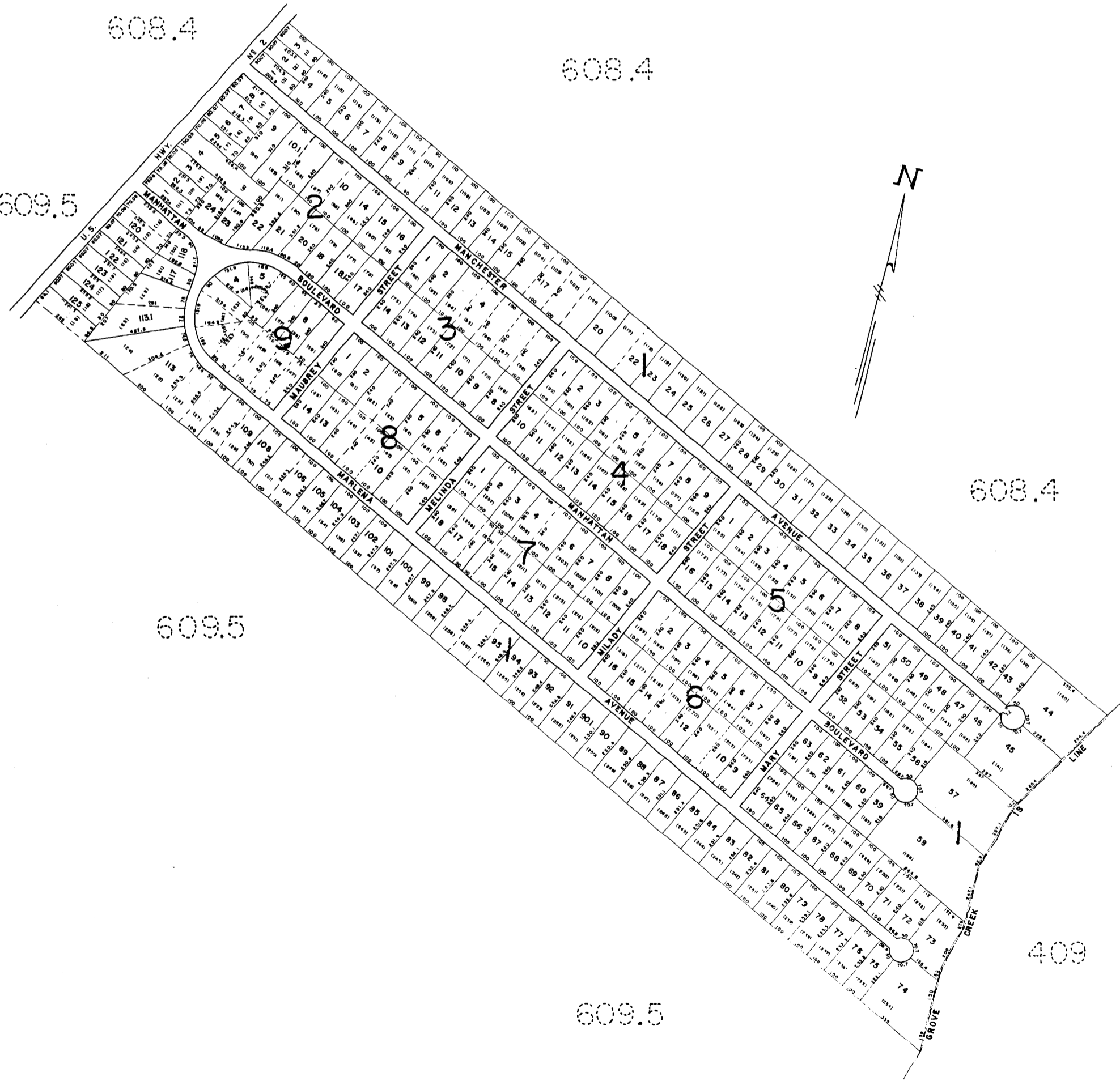
TAX DISTRICT	MAP NUMBER	REVISIONS
	607.2	
-15-	SCALE 1" = 100'	INDEX-25

DRAWING NUMBER
608.1
PLAN HOLD CORPORATION - IRVINE, CALIFORNIA
RECORD BY NUMBER 07548

DRAWING NUMBER

DRAWING NUMBER

DRAWING NUMBER
608.1
PLAN HOLD CORPORATION - IRVINE, CALIFORNIA
RECORD BY NUMBER 07548



GREENVILLE COUNTY TAX MAPS GREENVILLE, S. C.		
TAX DISTRICT	MAP NUMBER	REVISIONS
91	608.1	J-1
SCALE 1" = 200'		

1409
1409

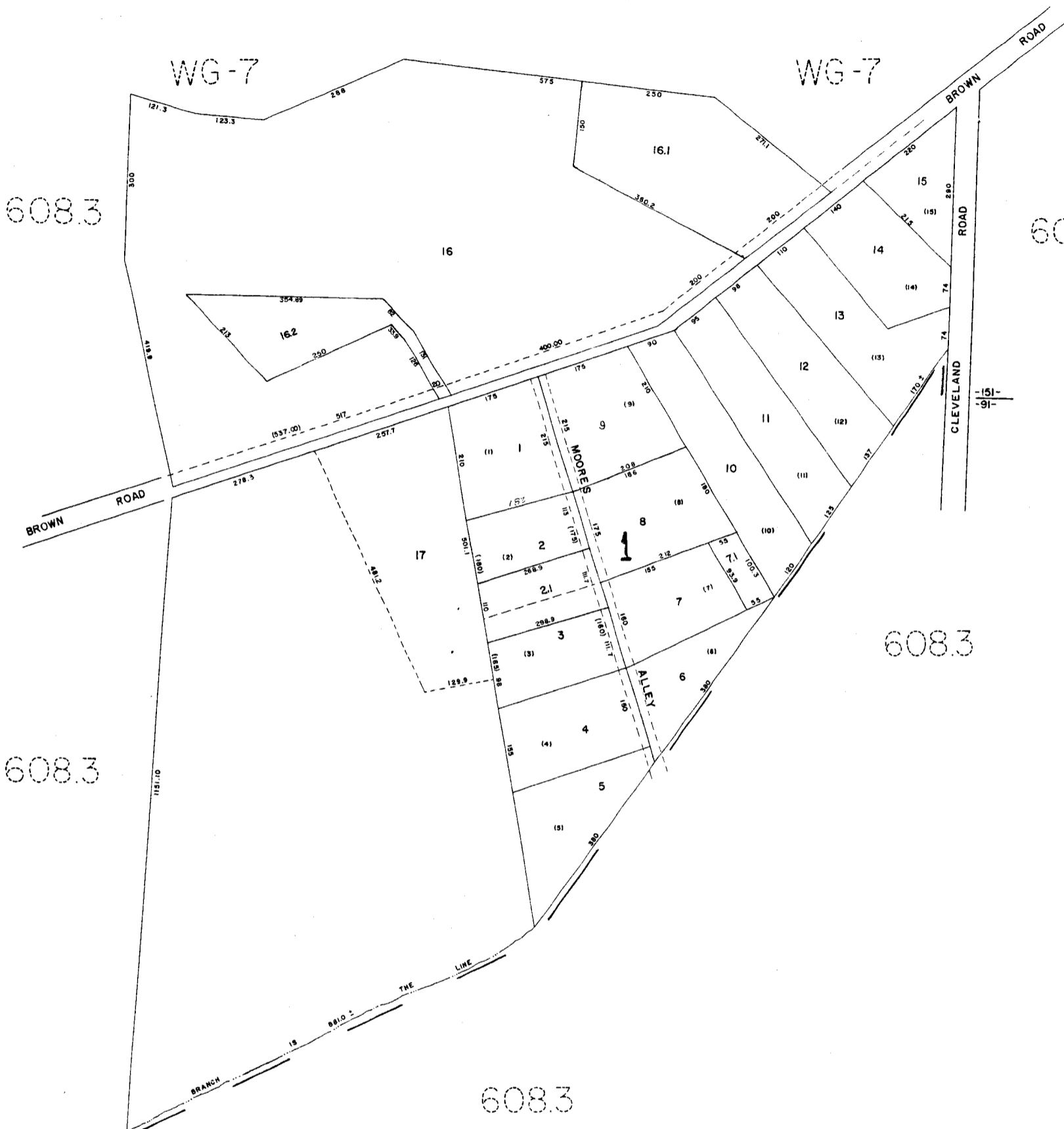
WG-7

WG-7

WG-7

608.3

608.3



608.3

608.3

608.3

-151-
-91-

312

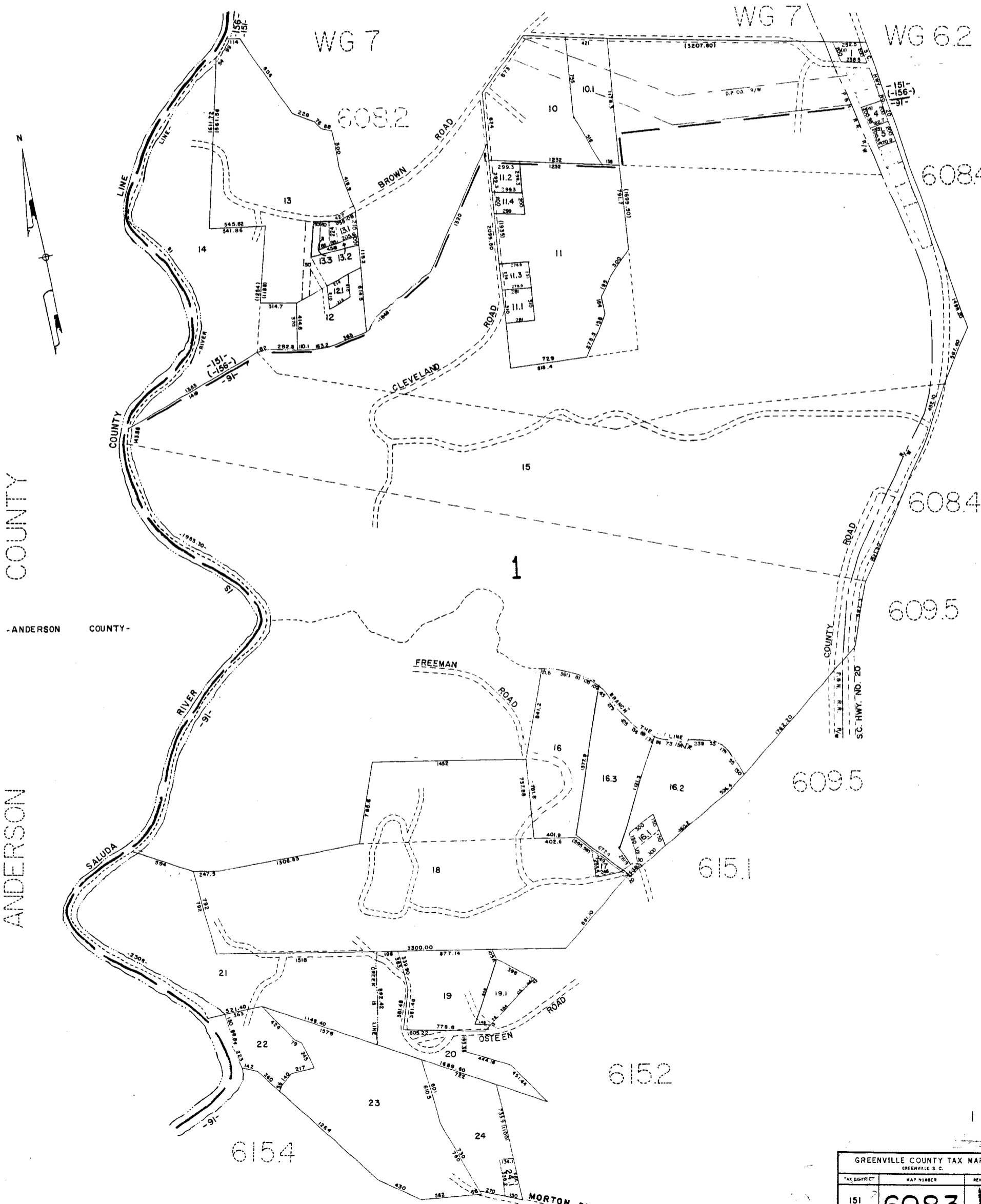
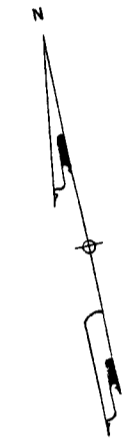
GREENVILLE COUNTY TAX MAPS GREENVILLE, S.C.		
TAX DISTRICT	MAP NUMBER	REVISIONS
151 (-85-)	608.2	✓
SCALE 1" = 100'		INDEX-2

DRAWING NUMBER
608.3
PLAN HOLD CORPORATION - IRVINE, CALIFORNIA
RECORD BY NUMBER 07548

DRAWING NUMBER

DRAWING NUMBER

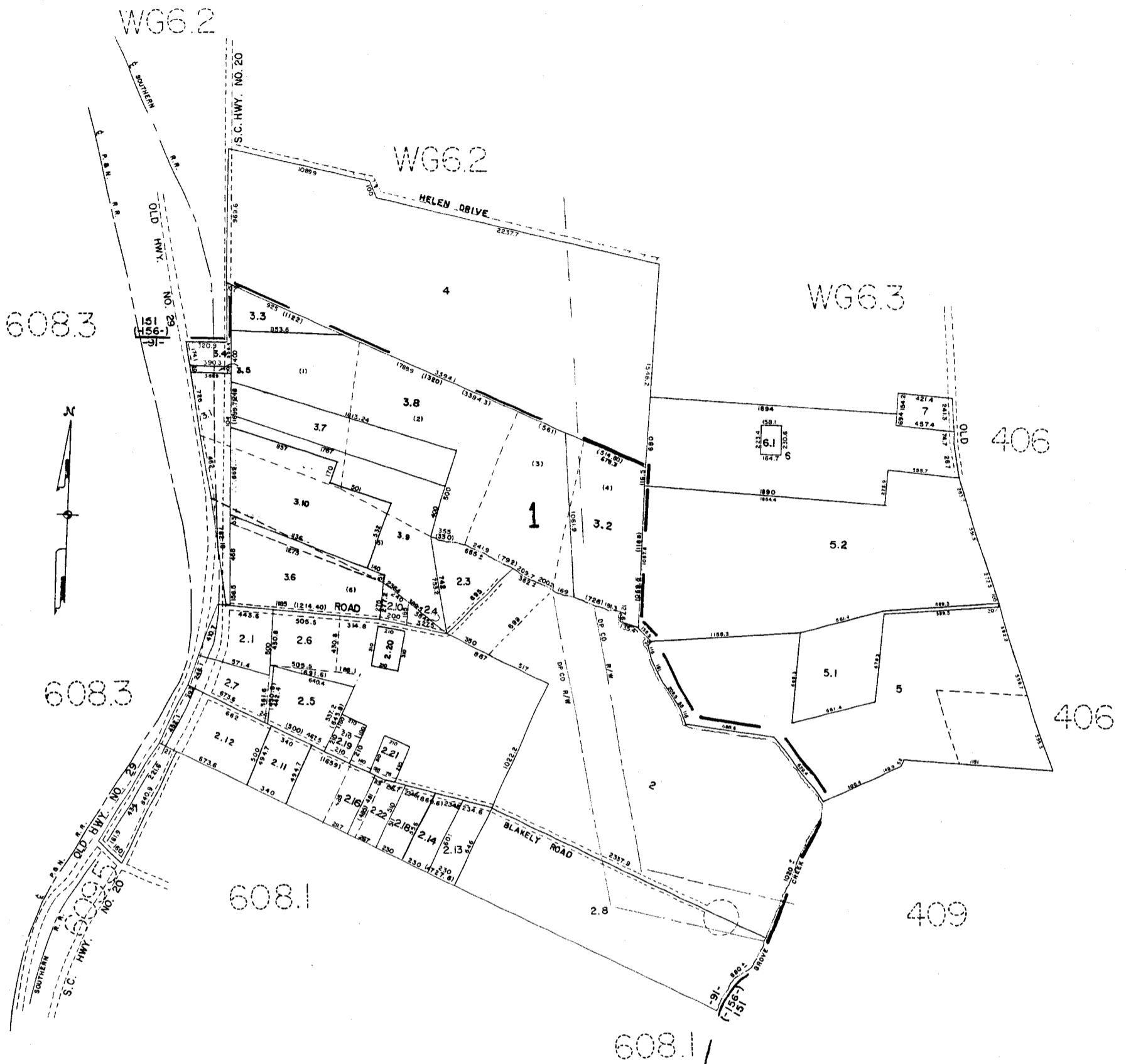
DRAWING NUMBER
608.3
PLAN HOLD CORPORATION - IRVINE, CALIFORNIA
RECORD BY NUMBER 07548



ANDERSON COUNTY

1411

GREENVILLE COUNTY TAX MAPS GREENVILLE, S. C.		
*AS DISTRICT	MAP NUMBER	REVISIONS
151 (-156-) -91-	608.3	1
SCALE 1" = 400'		INDEX



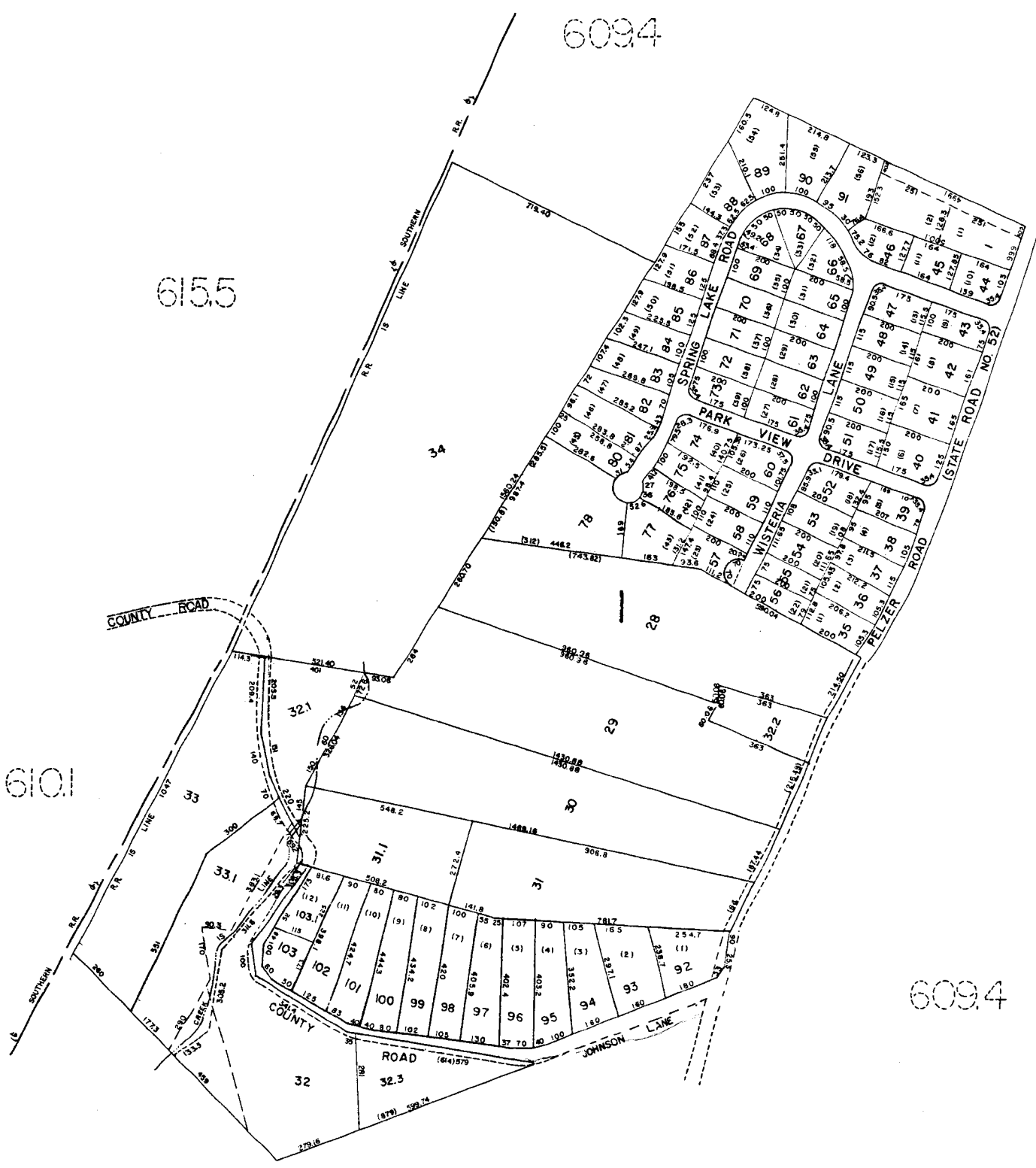
GREENVILLE COUNTY TAX MAPS GREENVILLE, S. C.		
TAX DISTRICT	MAP NUMBER	REVISION
156 91	608.4	1
SCALE 1" = 400'		INDEX

DRAWING NUMBER
609.1
PLAN HOLD CORPORATION • IRVINE, CALIFORNIA
REORDER BY NUMBER 0754

DRAWING NUMBER

DRAWING NUMBER

DRAWING NUMBER
609.1
PLAN HOLD CORPORATION • IRVINE, CALIFORNIA
REORDER BY NUMBER 0754



6155

6094

6094

6101

6094

6094

6101

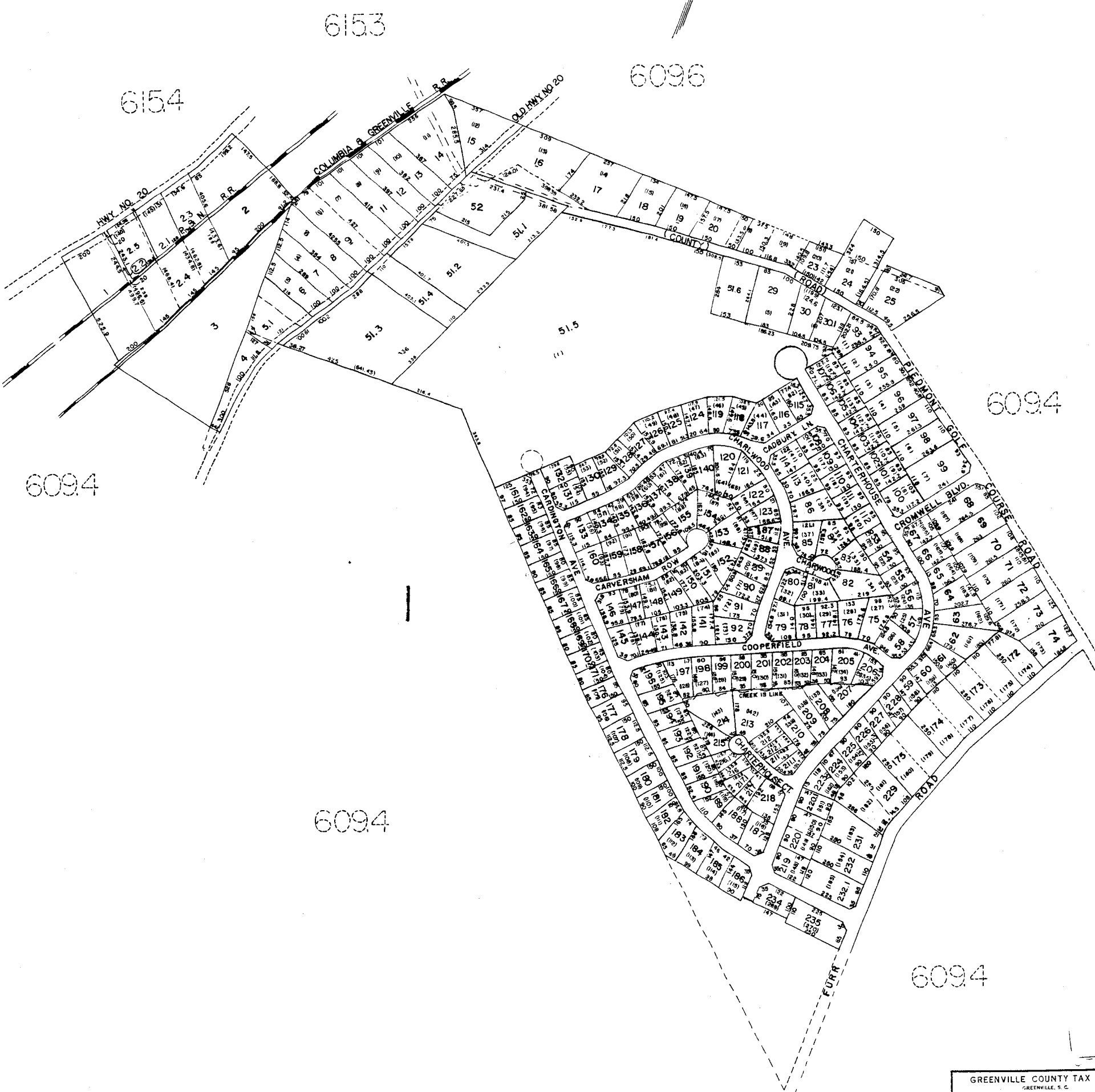
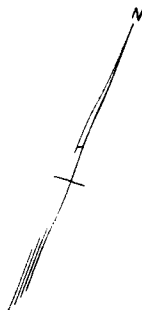
6101

1413

1413

312

GREENVILLE COUNTY TAX MAPS GREENVILLE, S. C.		
TAX DISTRICT	MAP NUMBER	REVISIONS
-91-	609.1	1
SCALE 1" = 200'		INDEX-20



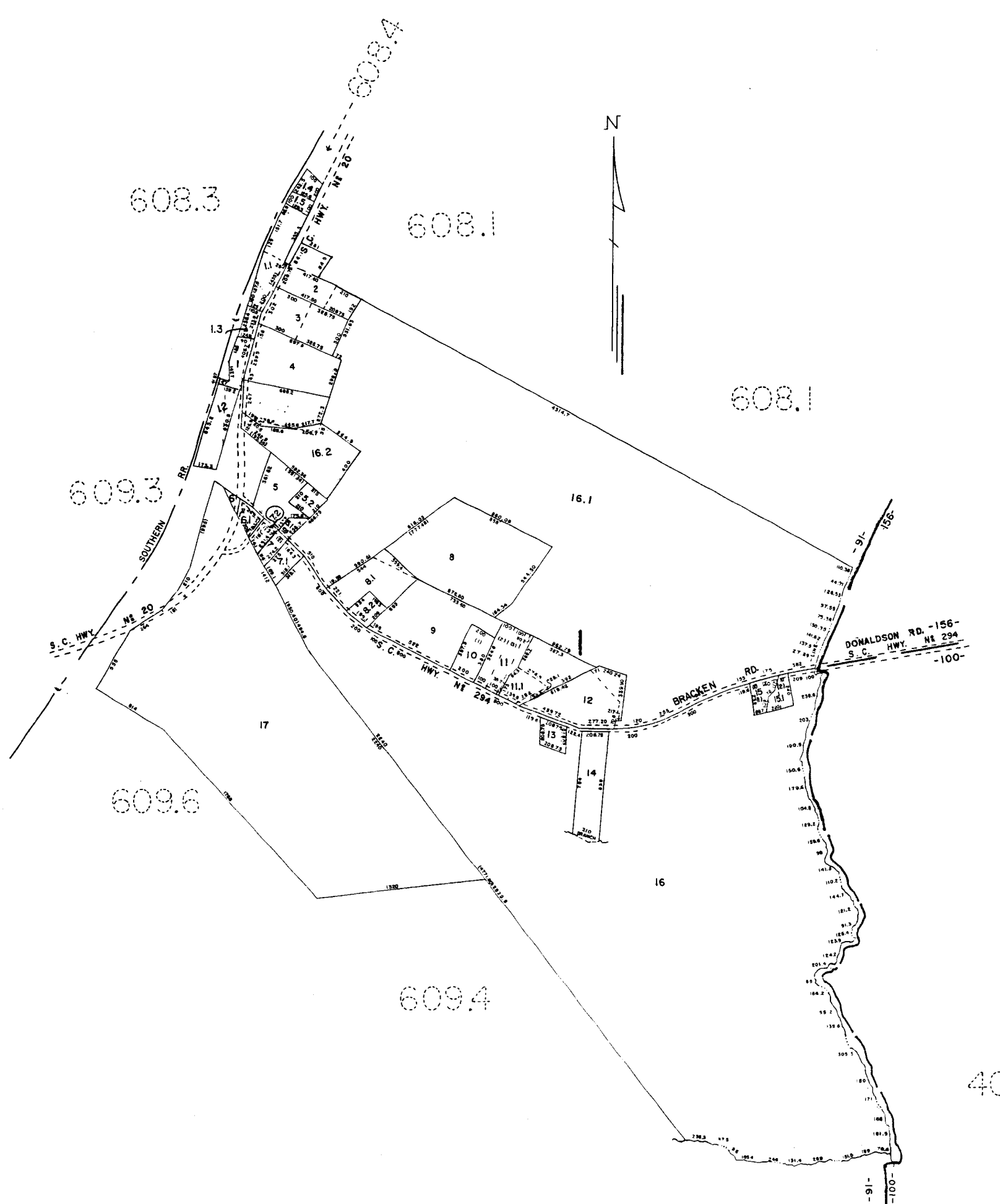
GREENVILLE COUNTY TAX MAPS GREENVILLE, S. C.		
TAX DISTRICT	MAP NUMBER	REVISION
-91-	609.2	✓
SCALE 1" = 200'		INDEX

DRAWING NUMBER
609.5
PLAN HOLD CORPORATION - IRVINE, CALIFORNIA
ORDER BY NUMBER 075AA

DRAWING NUMBER

DRAWING NUMBER

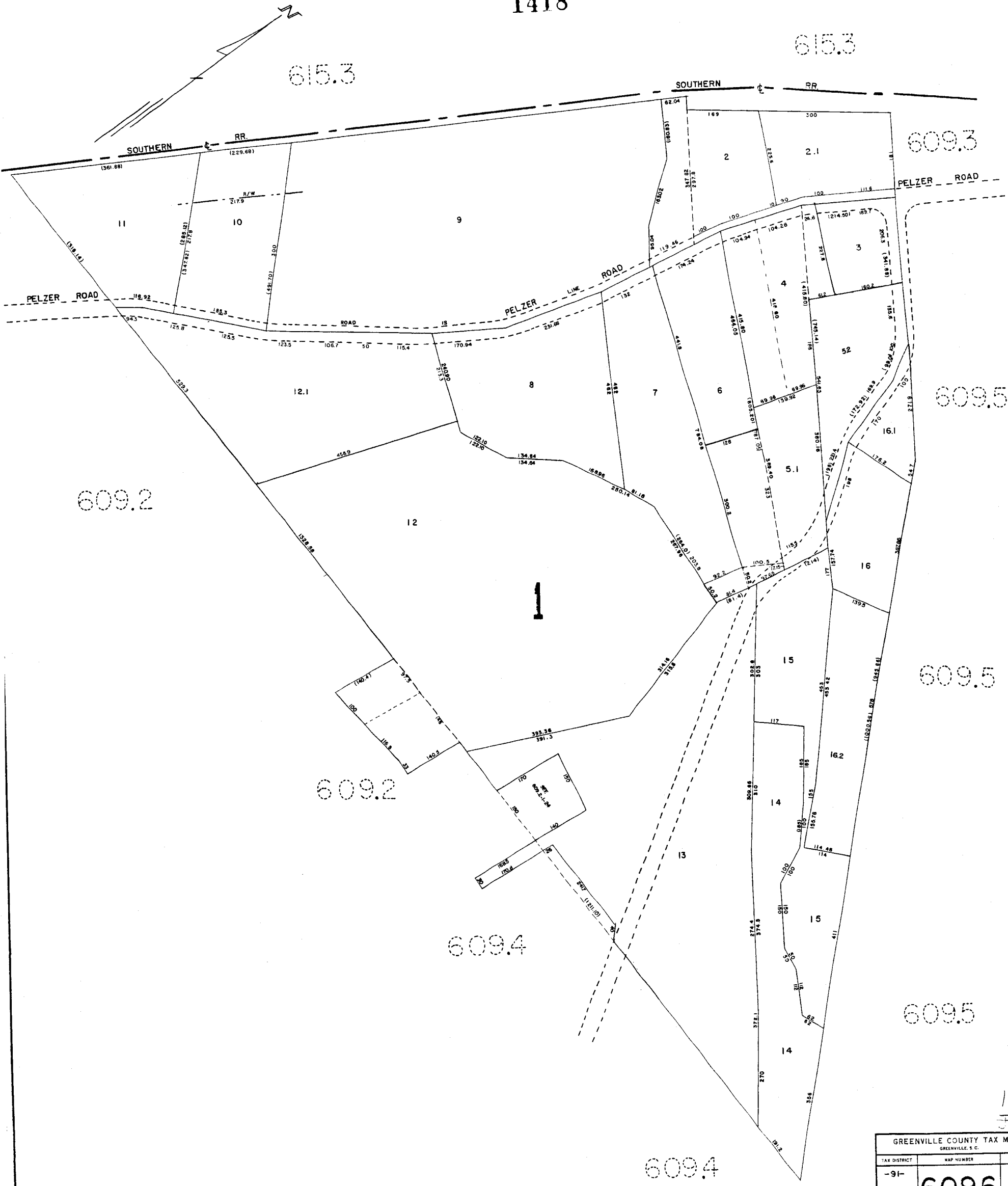
DRAWING NUMBER
609.5
PLAN HOLD CORPORATION - IRVINE, CALIFORNIA
ORDER BY NUMBER 075AA



1417

J13

GREENVILLE COUNTY TAX MAPS GREENVILLE S.C.		
TAX DISTRICT	MAP NUMBER	REVISIONS
-91-	609.5	
SCALE 1" = 400'		INDEX-2



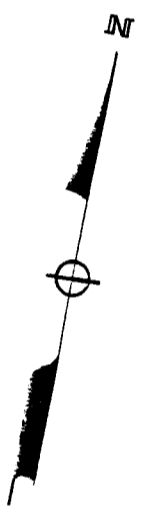
GREENVILLE COUNTY TAX MAPS GREENVILLE, S. C.		
TAX DISTRICT	MAP NUMBER	REVISION
-91-	609.6	
SCALE 1" = 100'		INDEX

DRAWING NUMBER
609.7

DRAWING NUMBER

DRAWING NUMBER

DRAWING NUMBER
609.7



609.4

609.4

610.7

609.4

1419

GREENVILLE COUNTY TAX MAPS GREENVILLE, S.C.		
TAX DISTRICT	MAP NUMBER	REVISIONS
91	609.7	
SCALE 1" = 100'		INDEX-20

609.2 609.6

609.5

609.2



609.5

609.2

609.4

609.4

609.7

609.4



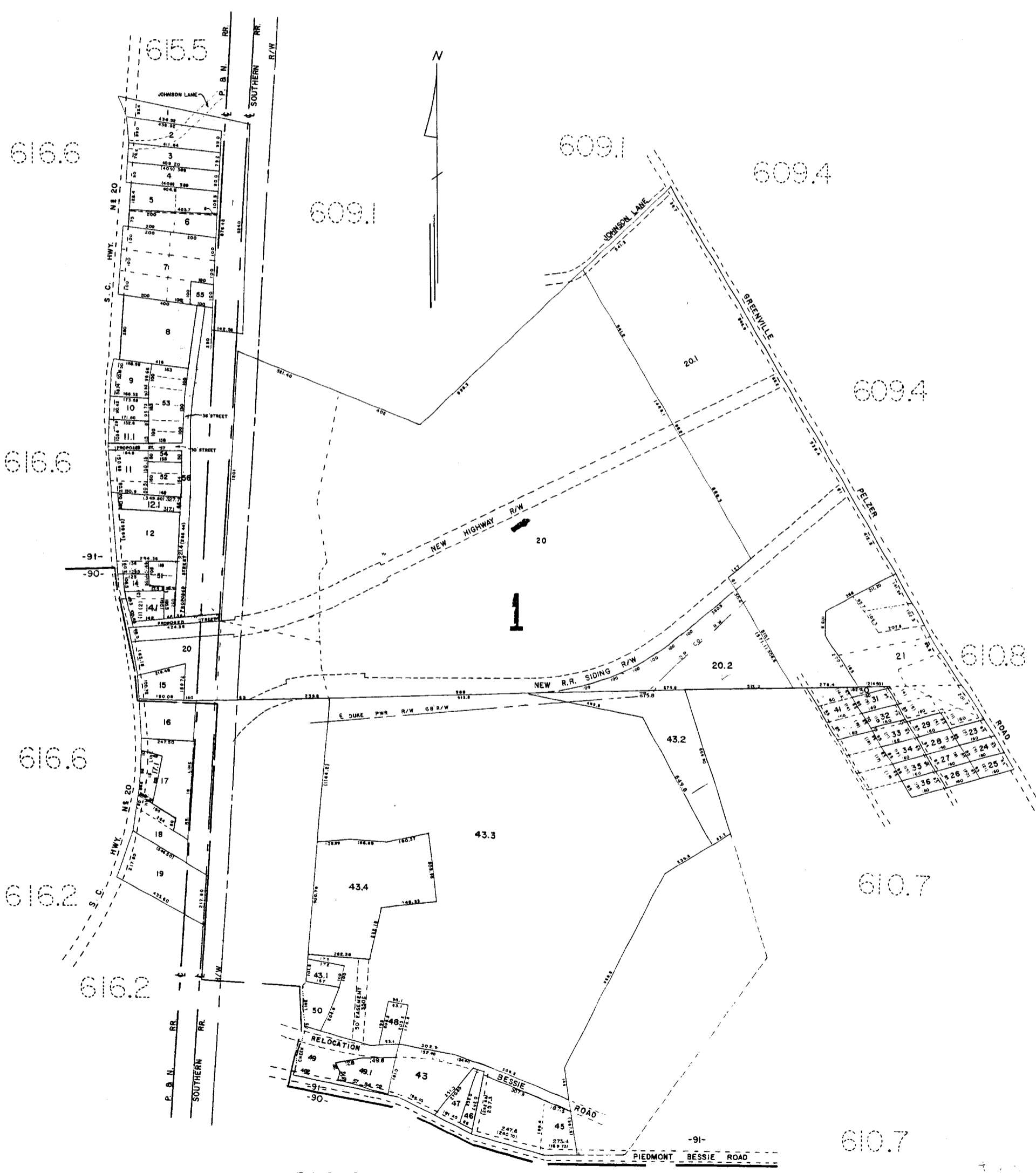
GREENVILLE COUNTY TAX MAPS GREENVILLE, S.C.		
TAX DISTRICT	MAP NUMBER	REVISION
91	609.8	
SCALE 1" = 200'		INDEX-2

DRAWING NUMBER
610.1
PLAN HOLD CORPORATION - IRVINE, CALIFORNIA
ORDER BY NUMBER 6754P

DRAWING NUMBER

DRAWING NUMBER

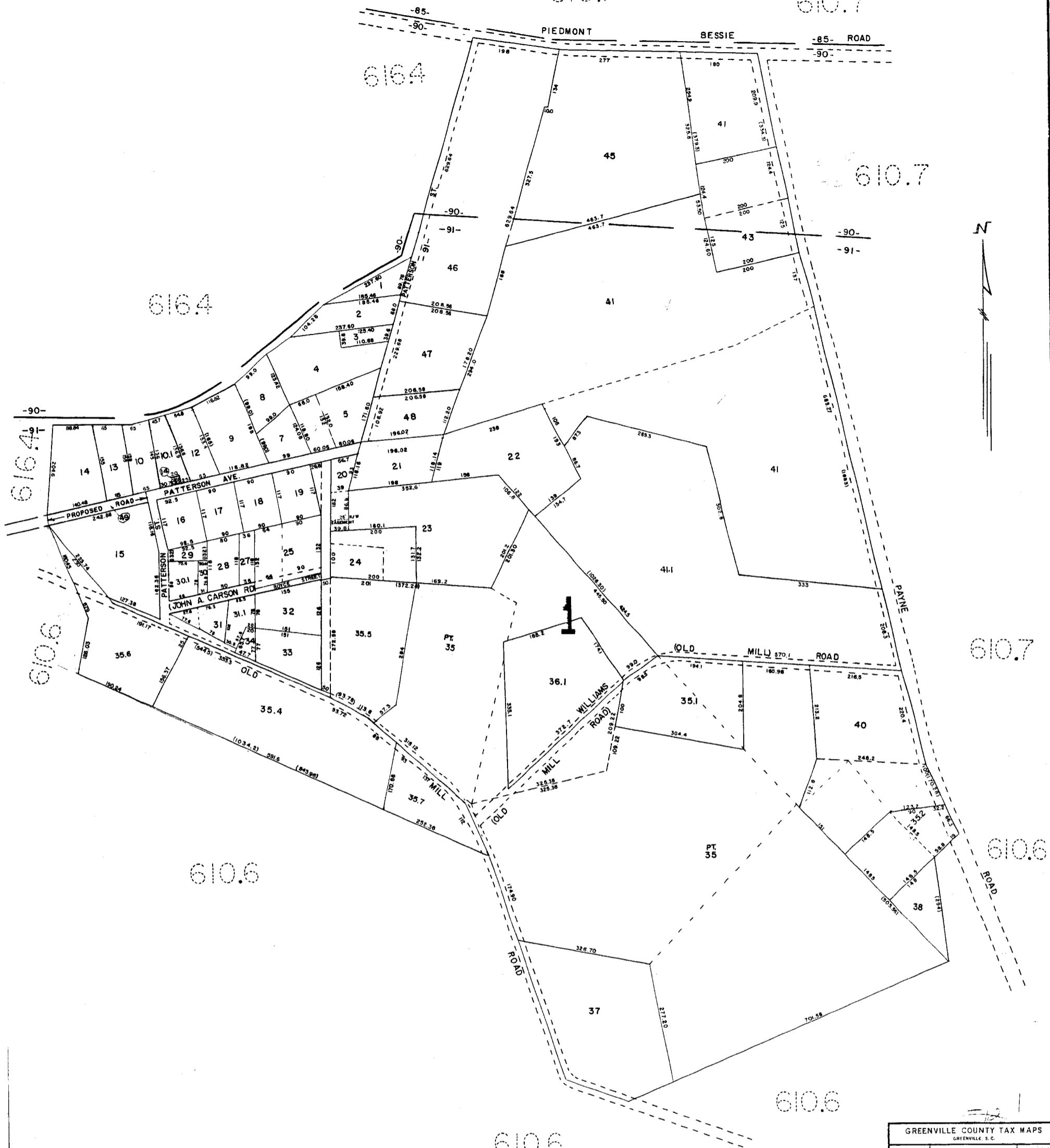
DRAWING NUMBER
610.1
PLAN HOLD CORPORATION - IRVINE, CALIFORNIA
ORDER BY NUMBER 6754P



1421
1421

GREENVILLE COUNTY TAX MAPS GREENVILLE S.C.		
TAX DISTRICT	MAP NUMBER	REVISIONS
-90- -91-	610.1	
SCALE 1" = 200'		

INDEX-20



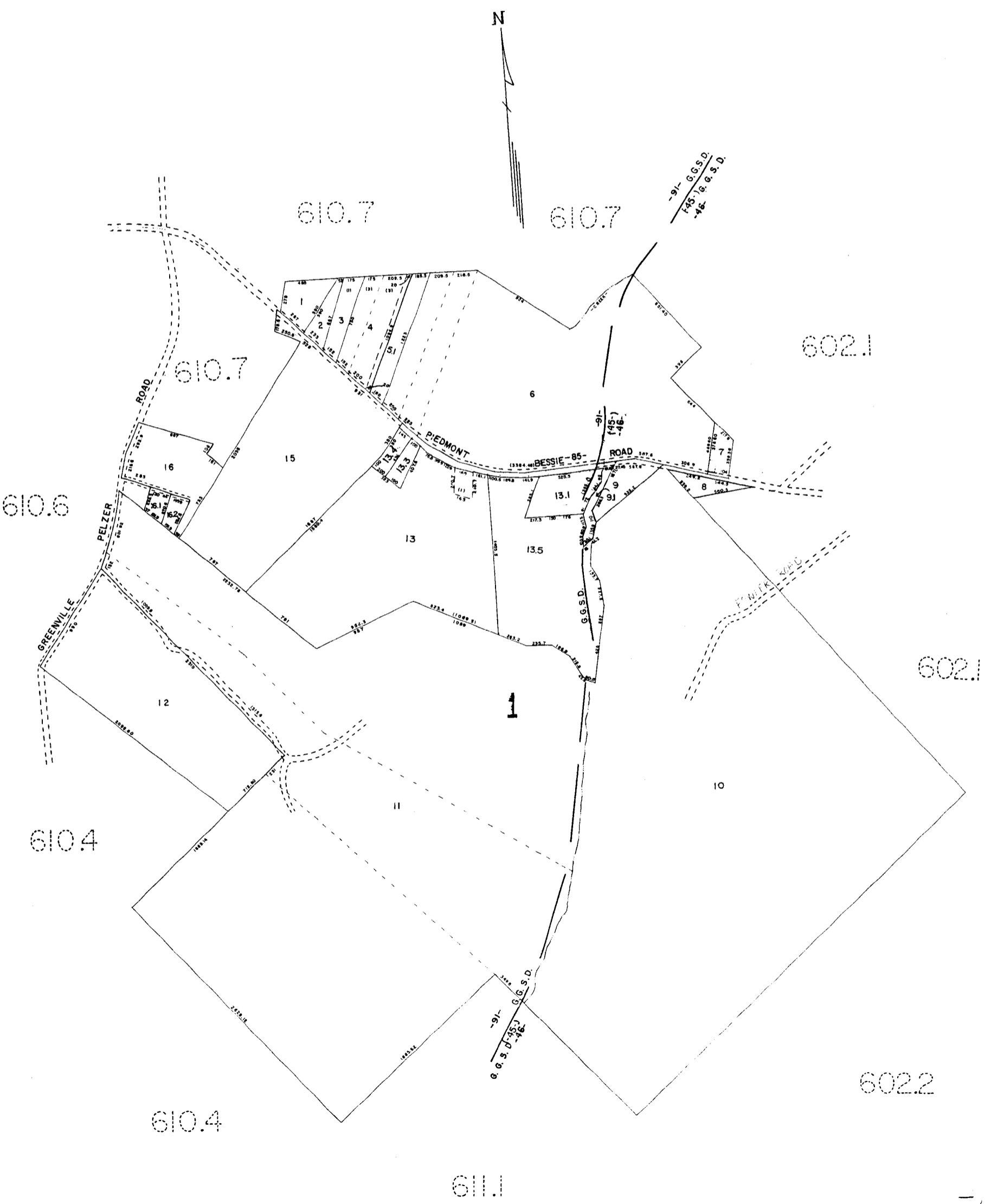
GREENVILLE COUNTY TAX MAPS GREENVILLE, S. C.		
TAX DISTRICT	MAP NUMBER	REVISIONS
90 91	610.2	INDEX-2
SCALE 1" = 100'		

DRAWING NUMBER
610.3
PLAN HOLD CORPORATION - IRVINE, CALIFORNIA
RECORD BY NUMBER 07548

DRAWING NUMBER

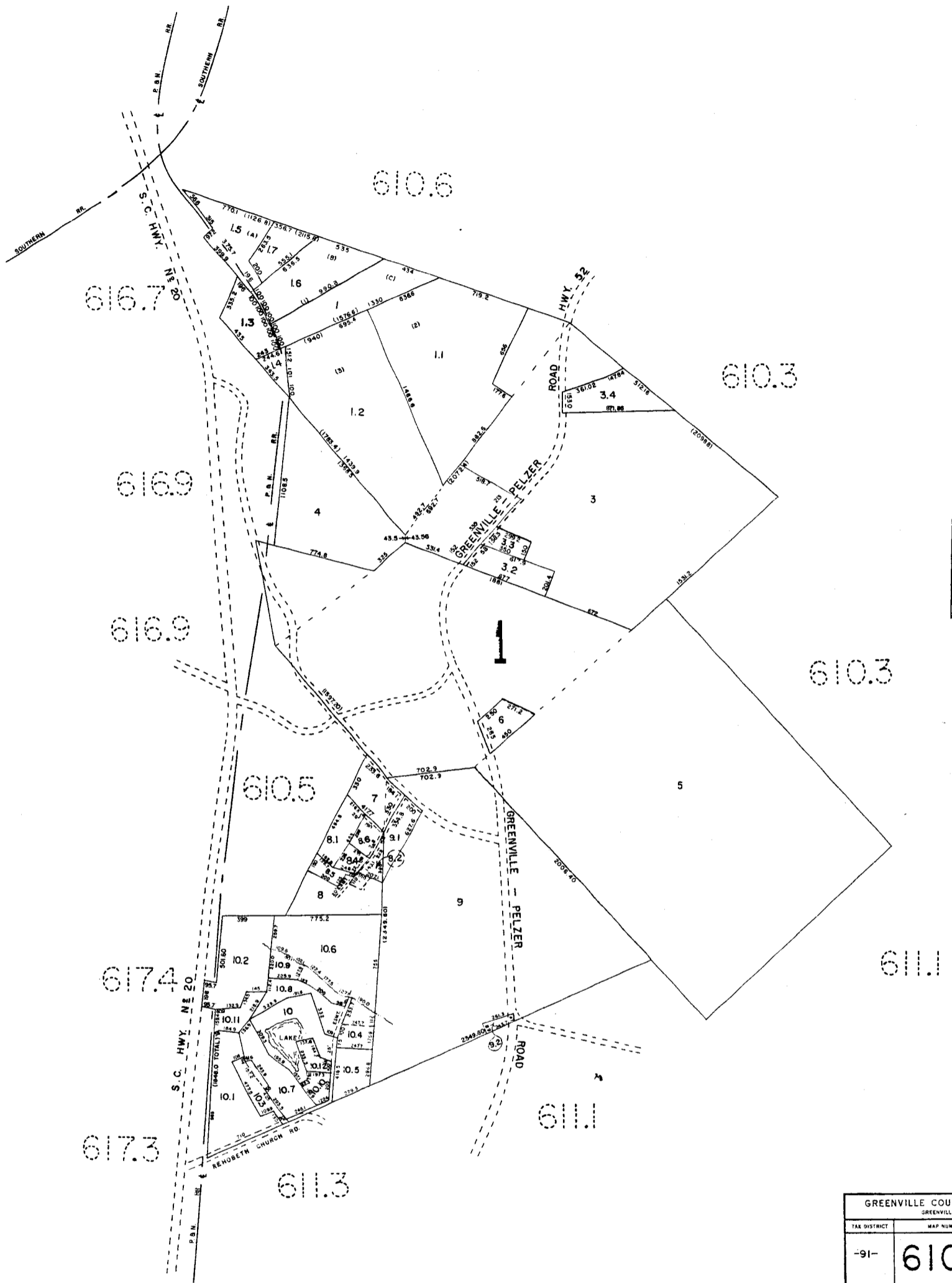
DRAWING NUMBER

DRAWING NUMBER
610.3
PLAN HOLD CORPORATION - IRVINE, CALIFORNIA
RECORD BY NUMBER 07548



1423

GREENVILLE COUNTY TAX MAPS GREENVILLE, S. C.		
TAX DISTRICT	MAP NUMBER	REVISIONS
91	610.3	
	SCALE 1" = 400'	INDEX-20



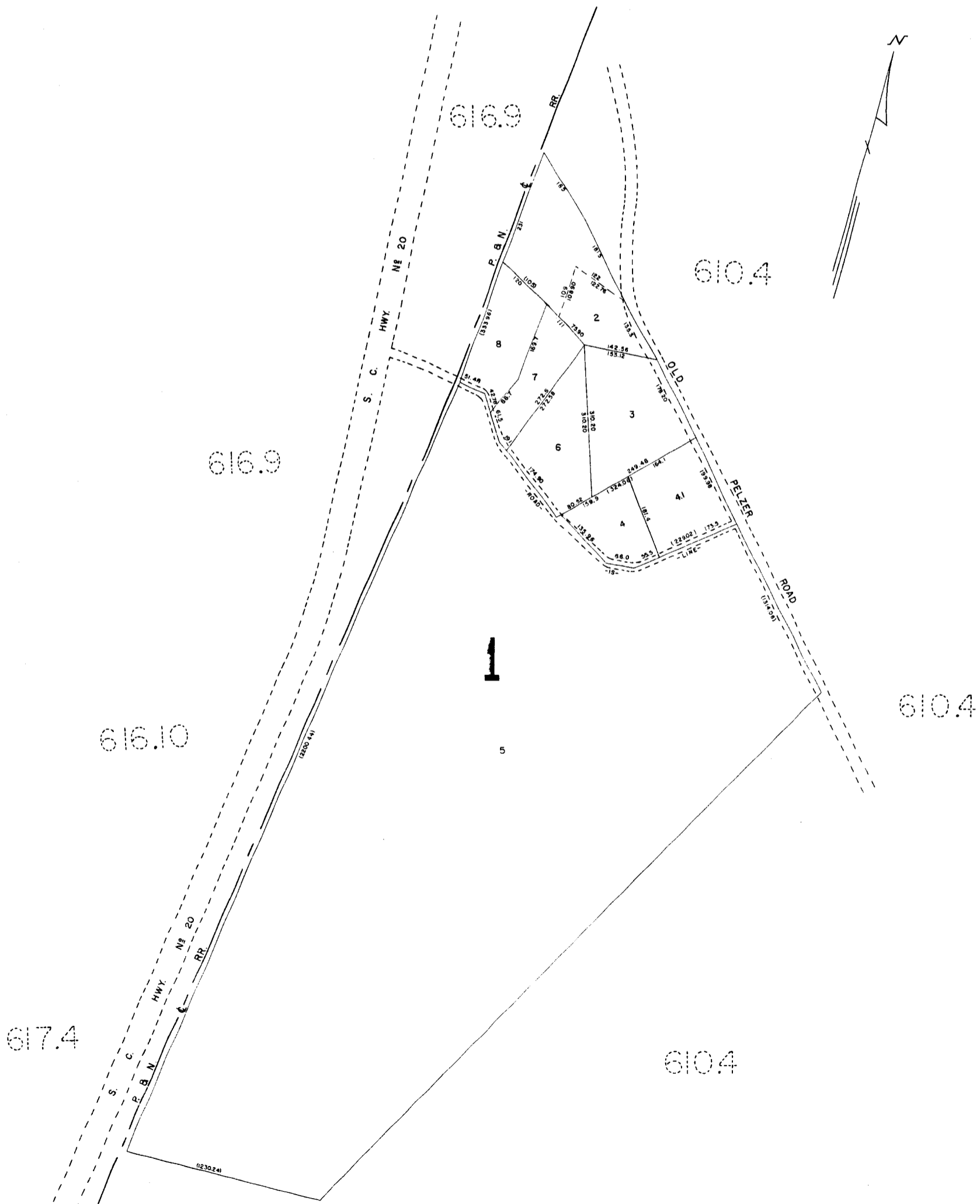
GREENVILLE COUNTY TAX MAPS GREENVILLE, S. C.		
TAX DISTRICT	MAP NUMBER	REVISION
-91-	6104	J-1
SCALE 1" = 400'		INDEX

DRAWING NUMBER
610.5
PLAN HOLD CORPORATION - IRVINE, CALIFORNIA
ORDER BY NUMBER 07548

DRAWING NUMBER

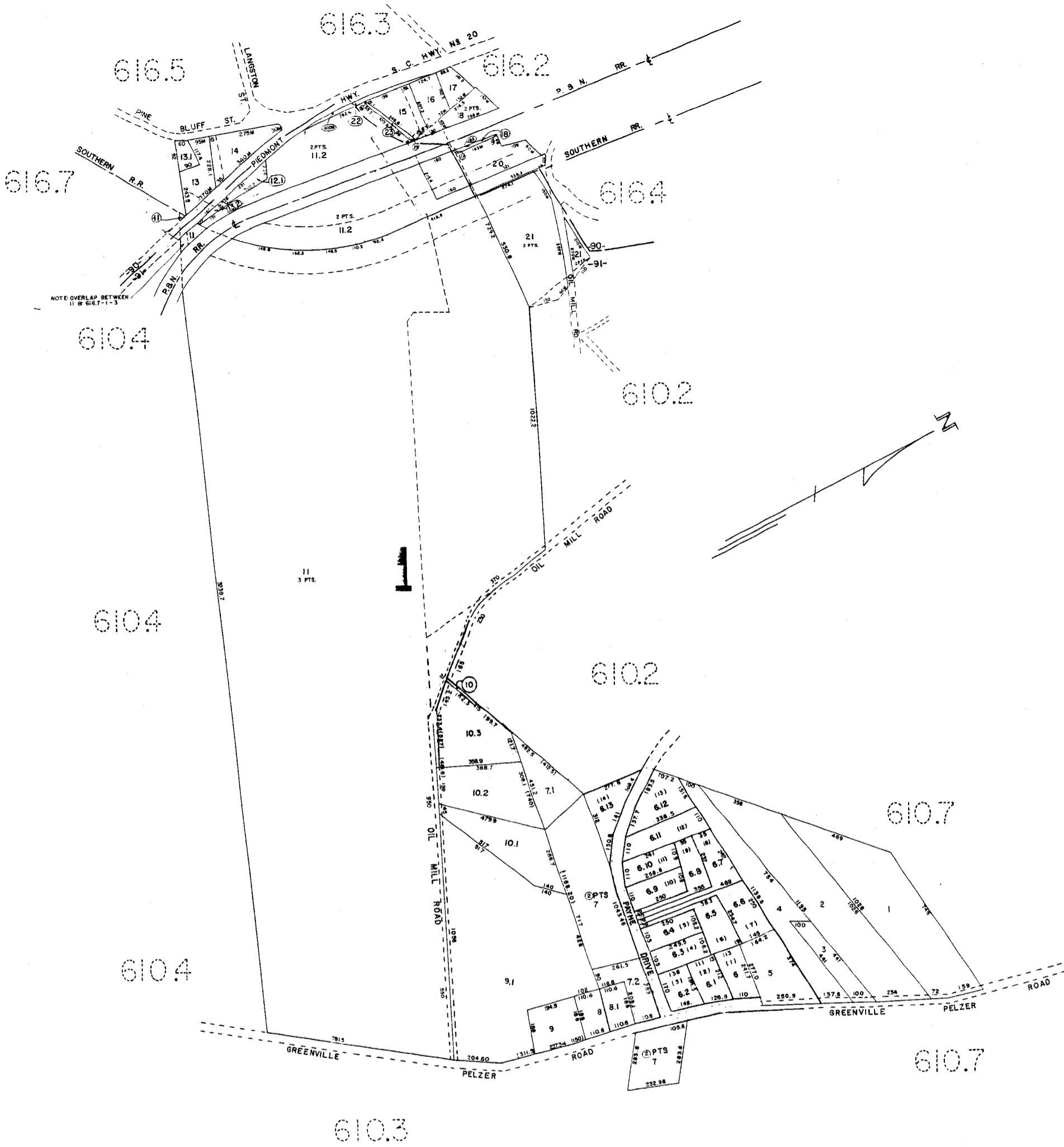
DRAWING NUMBER

DRAWING NUMBER
610.5
PLAN HOLD CORPORATION - IRVINE, CALIFORNIA
ORDER BY NUMBER 07548



1425
1425

GREENVILLE COUNTY TAX MAPS GREENVILLE, S. C.		
TAX DISTRICT	MAP NUMBER	REVISIONS
-91-	610.5	✓
SCALE 1" = 100'		
INDEX		



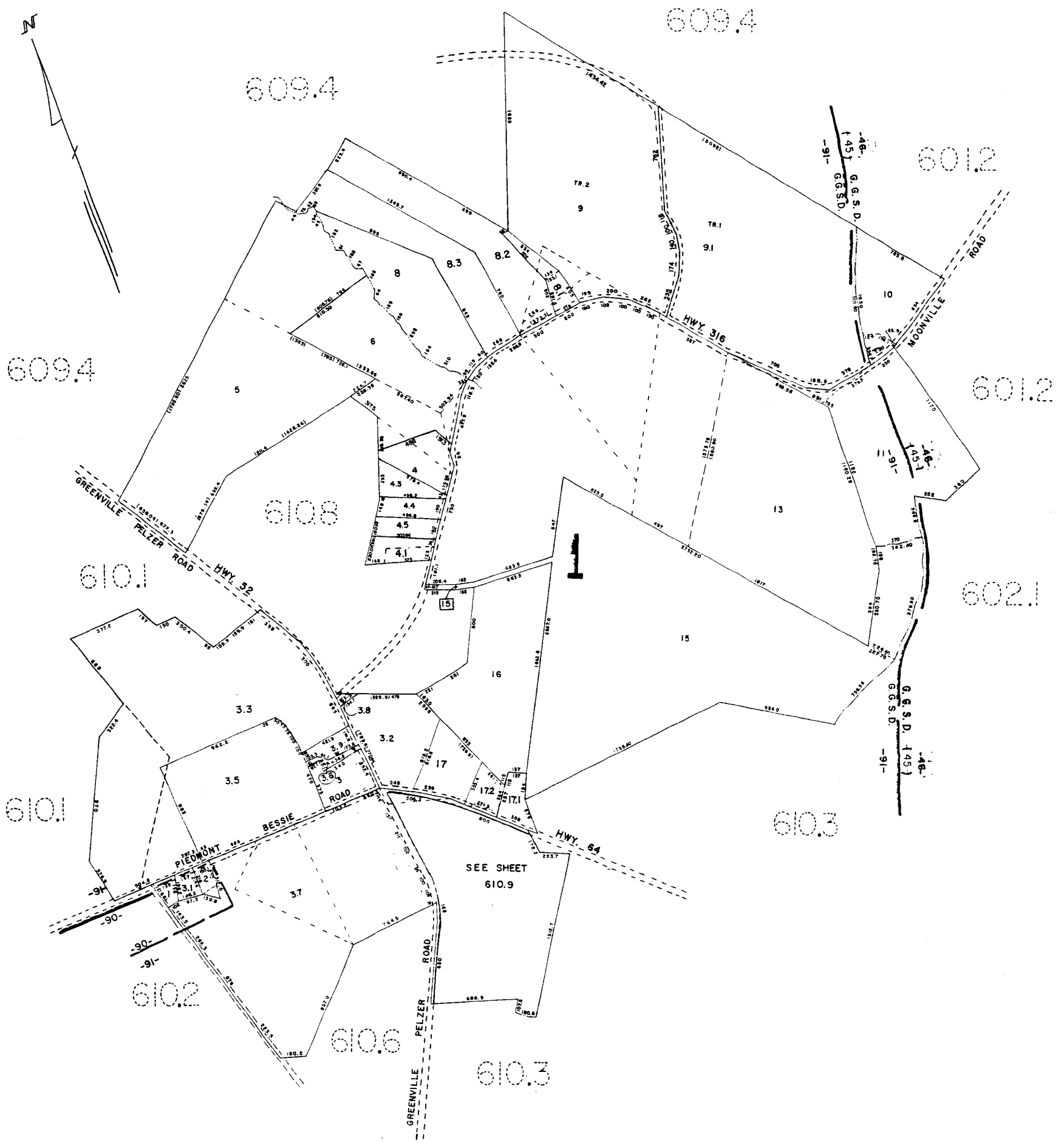
GREENVILLE COUNTY TAX MAPS GREENVILLE, S. C.		
TAX DISTRICT	MAP NUMBER	REVISION
91	610.6	
90		
SCALE 1" = 200'		INDEX

DRAWING NUMBER
610.7
PLAN HOLD CORPORATION - IRVINE, CALIFORNIA
ORDER BY NUMBER 07548

DRAWING NUMBER

DRAWING NUMBER

DRAWING NUMBER
610.7
PLAN HOLD CORPORATION - IRVINE, CALIFORNIA
ORDER BY NUMBER 07548



1427

GREENVILLE COUNTY TAX MAPS GREENVILLE, S. C.	
TAX DISTRICT -81- -90- -145- -146-	MAP NUMBER 610.7
SCALE 1" = 400'	
INDEX-20	

610.7

610.7

610.1

610.7

610.7

610.7



GREENVILLE COUNTY TAX MAPS GREENVILLE, S. C.		
TAX DISTRICT	MAP NUMBER	REVISION
(85) -91-	610.8	
SCALE 1" = 100'		INDEX

DRAWING NUMBER
610.9
PLAN HOLD CORPORATION - IRVINE, CALIFORNIA
REORDER BY NUMBER 0754P

DRAWING NUMBER

DRAWING NUMBER

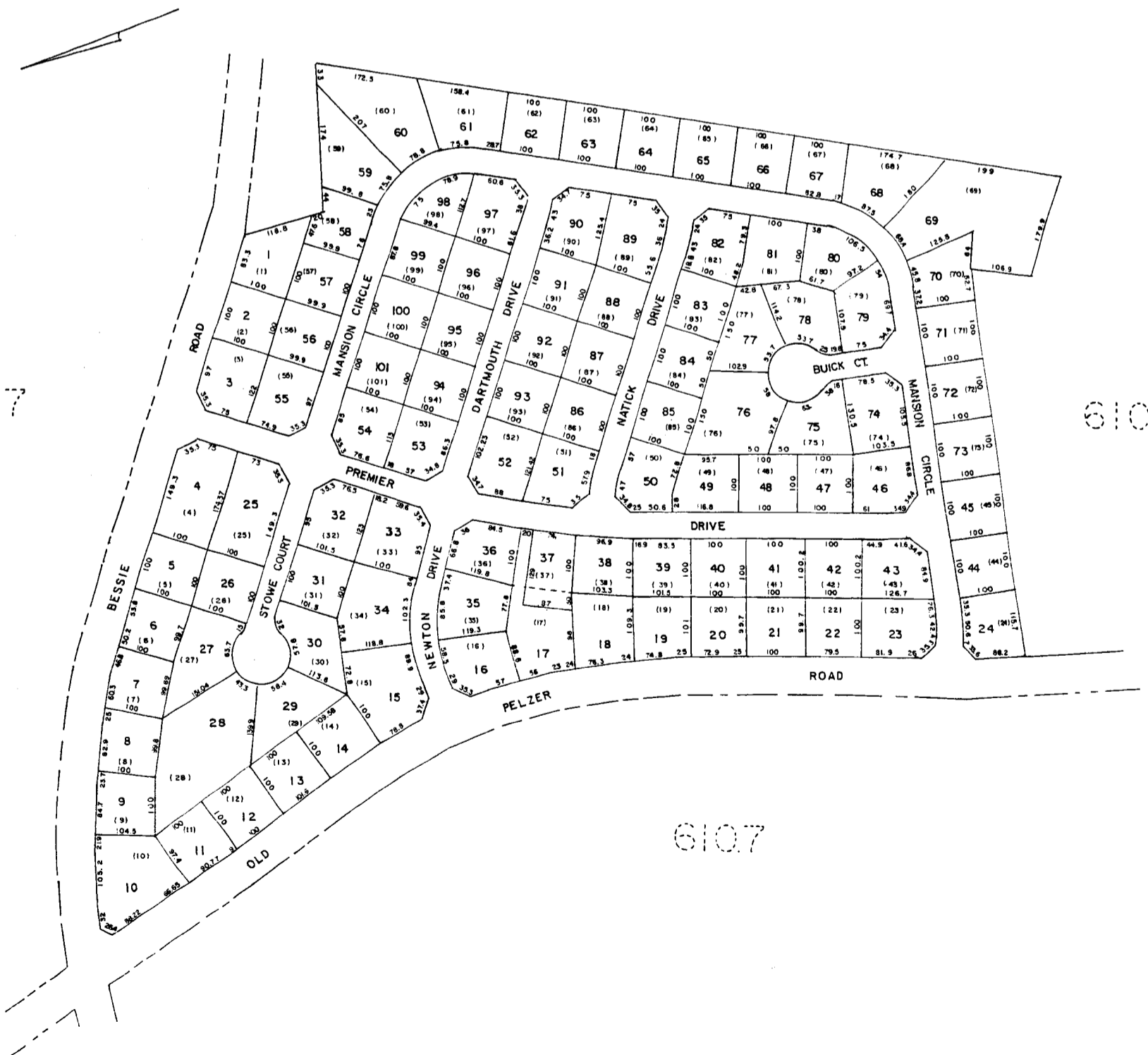
DRAWING NUMBER
610.9
PLAN HOLD CORPORATION - IRVINE, CALIFORNIA
REORDER BY NUMBER 0754P

610.7

610.7

610.7

610.7



1429
1429

KINGSWOOD
GREENVILLE COUNTY TAX MAPS
GREENVILLE, S. C.

TAX MAP NO.	TAX MAP NUMBER	REVISIONS
	610.9	

1" = 100' INCEX-20



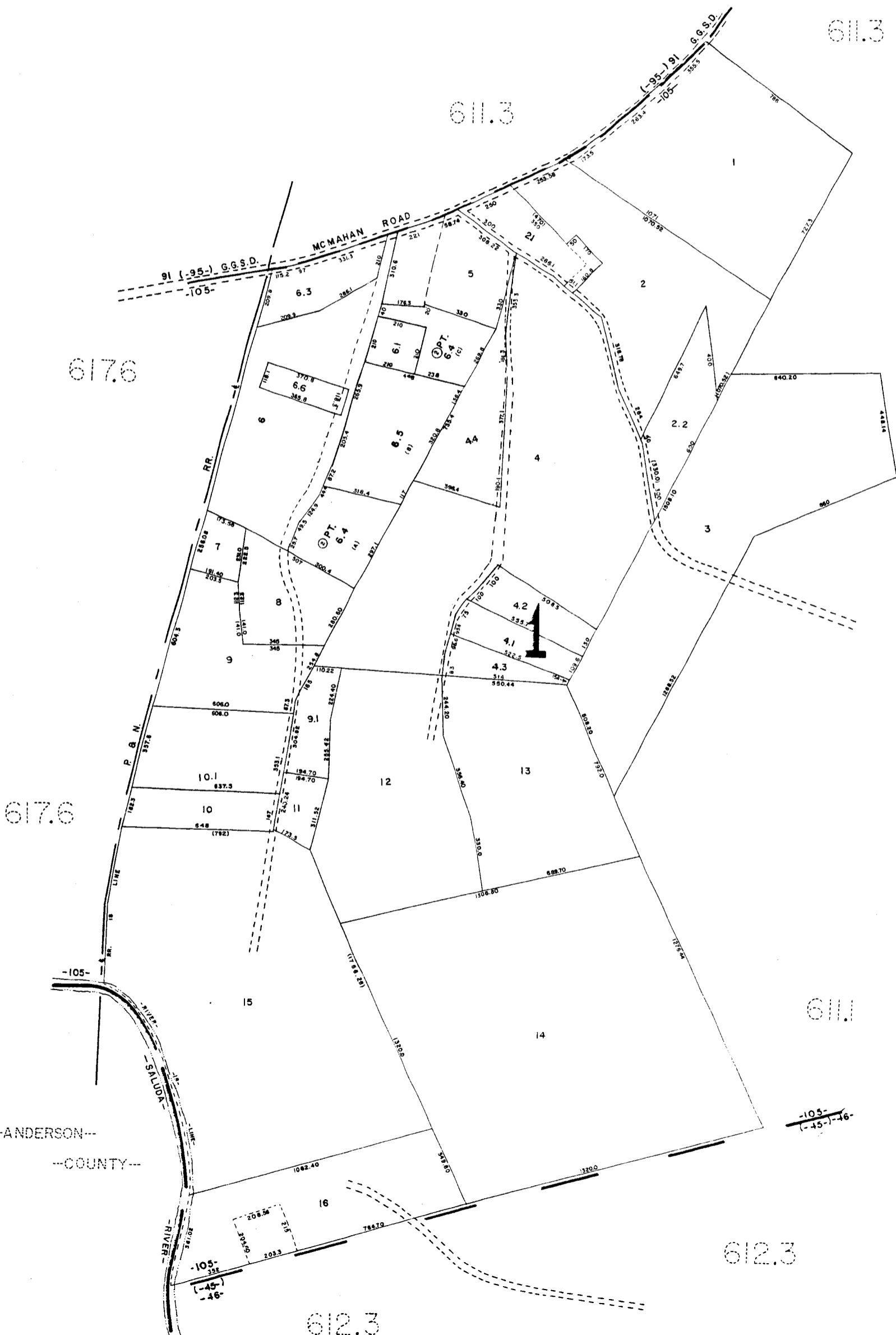
GREENVILLE COUNTY TAX MAPS GREENVILLE, S. C.		
TAX DISTRICT	MAP NUMBER	REVISION
91 (95) 105 (45) 100 -46-	611.1	
SCALE 1" = 400'		INDEX

DRAWING NUMBER
611.2
PLAN HOLD CORPORATION - IRVINE, CALIFORNIA
REORDER BY NUMBER 07548

DRAWING NUMBER

DRAWING NUMBER

DRAWING NUMBER
611.2
PLAN HOLD CORPORATION - IRVINE, CALIFORNIA
REORDER BY NUMBER 07548

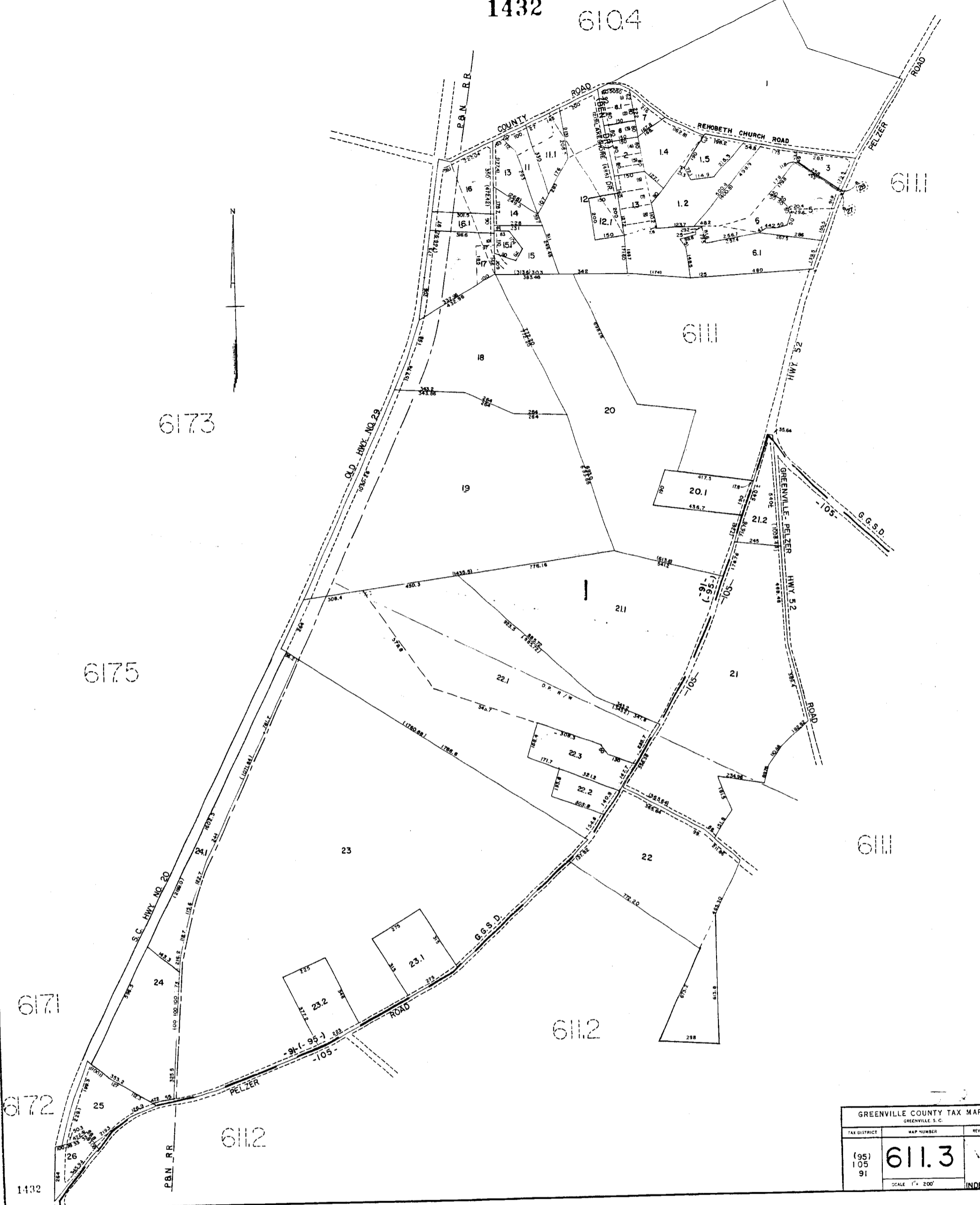


GREENVILLE COUNTY TAX MAPS GREENVILLE, S. C.		
TAX DISTRICT	MAP NUMBER	REVISIONS
105	611.2	
SCALE 1" = 200'		INDEX-20

1431

1432

6104



6173

6175

6171

6172

6112

6111

6111

6111

6112

GREENVILLE COUNTY TAX MAPS GREENVILLE, S. C.		
TAX DISTRICT	MAP NUMBER	REVISIONS
(95) 105 91	611.3	
SCALE 1" = 200'		INDEX

1432

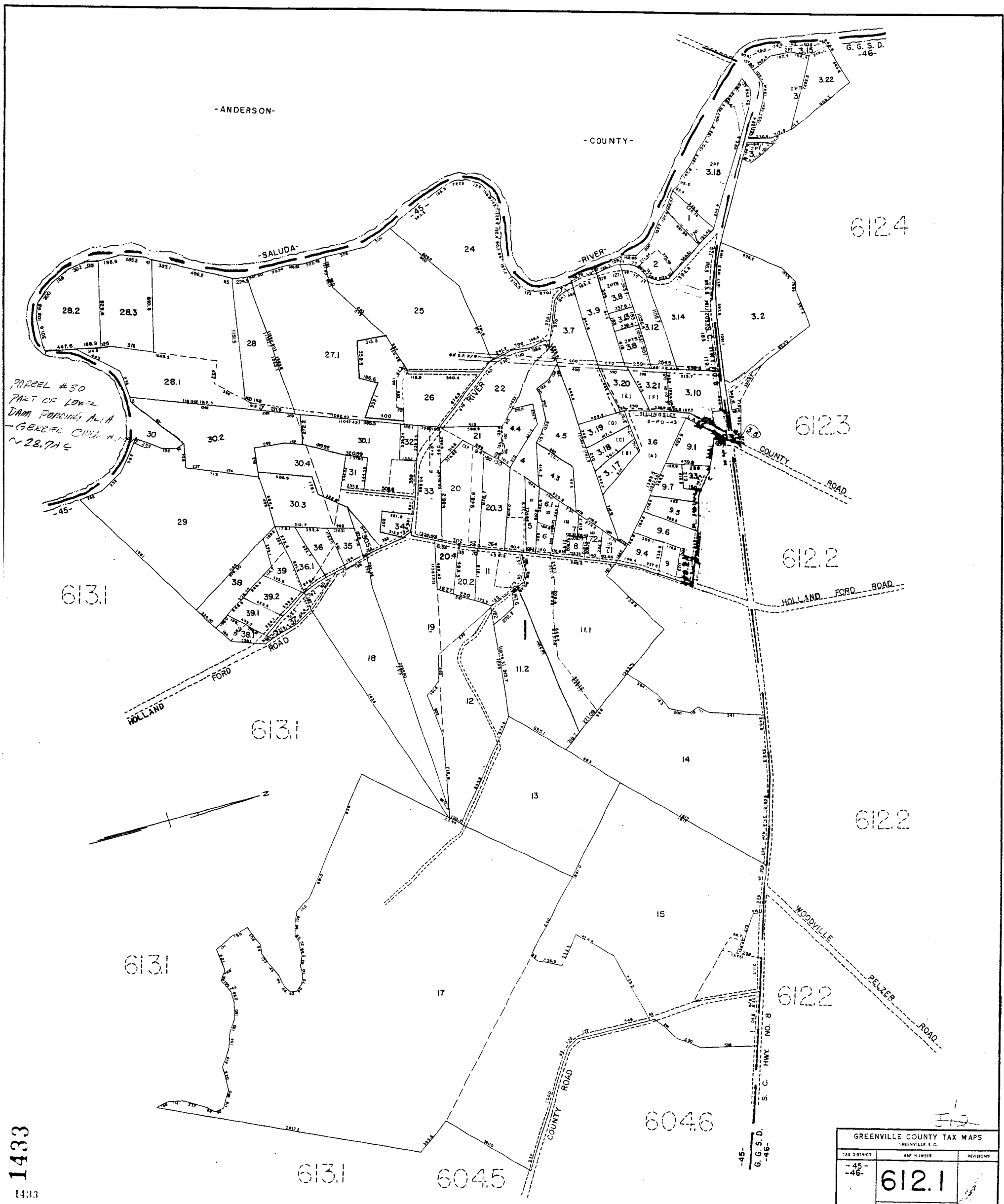
K&E NO. 100 W-91344

DRAWING NUMBER
612.1
PLAN HOLD CORPORATION - IRVINE, CALIFORNIA
RECORD BY NUMBER 01541

DRAWING NUMBER
PLAN HOLD CORPORATION - IRVINE, CALIFORNIA
RECORD BY NUMBER 07584

DRAWING NUMBER
PLAN HOLD CORPORATION - IRVINE, CALIFORNIA
RECORD BY NUMBER

612.1
G. G. S. D. -46-
PLAN



1433
1433

GREENVILLE COUNTY TAX MAPS GREENVILLE S.C.		
TAX DISTRICT	MAP NUMBER	REVISIONS
-45- -46-	612.1	
SCALE 1" = 400'		INDEX-2

G.G.S.D. 45-
HWY. NO. 8



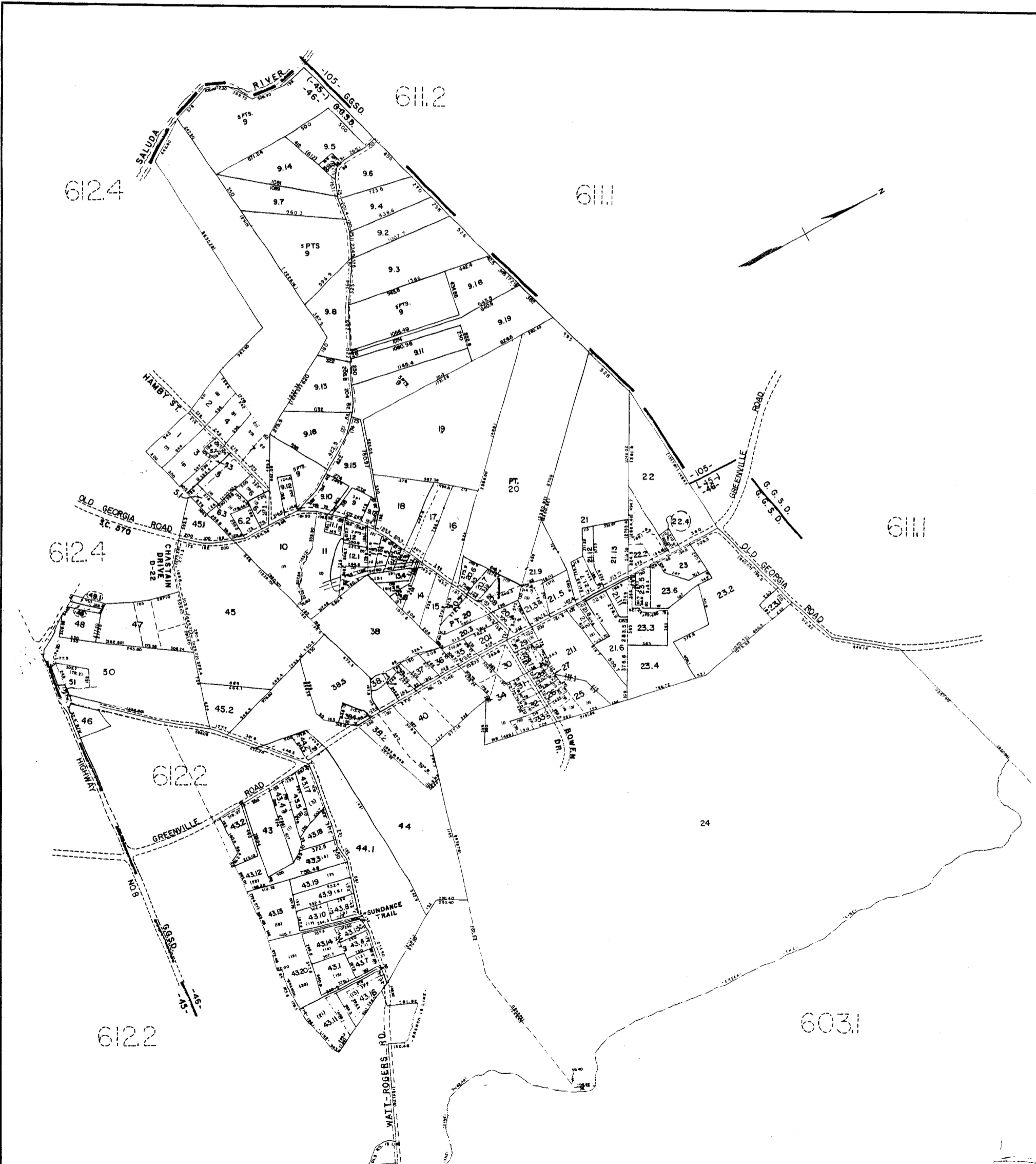
GREENVILLE COUNTY TAX MAPS GREENVILLE, S. C.		
TAX DISTRICT	MAP NUMBER	REVISIONS
- 45 - - 46 -	612.2	
	SCALE: Ft. 200	INDEX-2

DRAWING NUMBER
612.3
PLAN HOLD CORPORATION - IRVINE, CALIFORNIA
RECORD BY NUMBER 075A

DRAWING NUMBER

DRAWING NUMBER

DRAWING NUMBER
612.3
PLAN HOLD CORPORATION - IRVINE, CALIFORNIA
RECORD BY NUMBER 075A



1435

1435

GREENVILLE COUNTY TAX MAPS GREENVILLE, S. C.		
TAX DISTRICT	MAP NUMBER	REVISIONS
(-105-) (-45-) -46-	612.3	
SCALE: 1" = 400'		



612.3

612.3

612.3

612.3

612.1

612.1

612.1

ANDERSON COUNTY



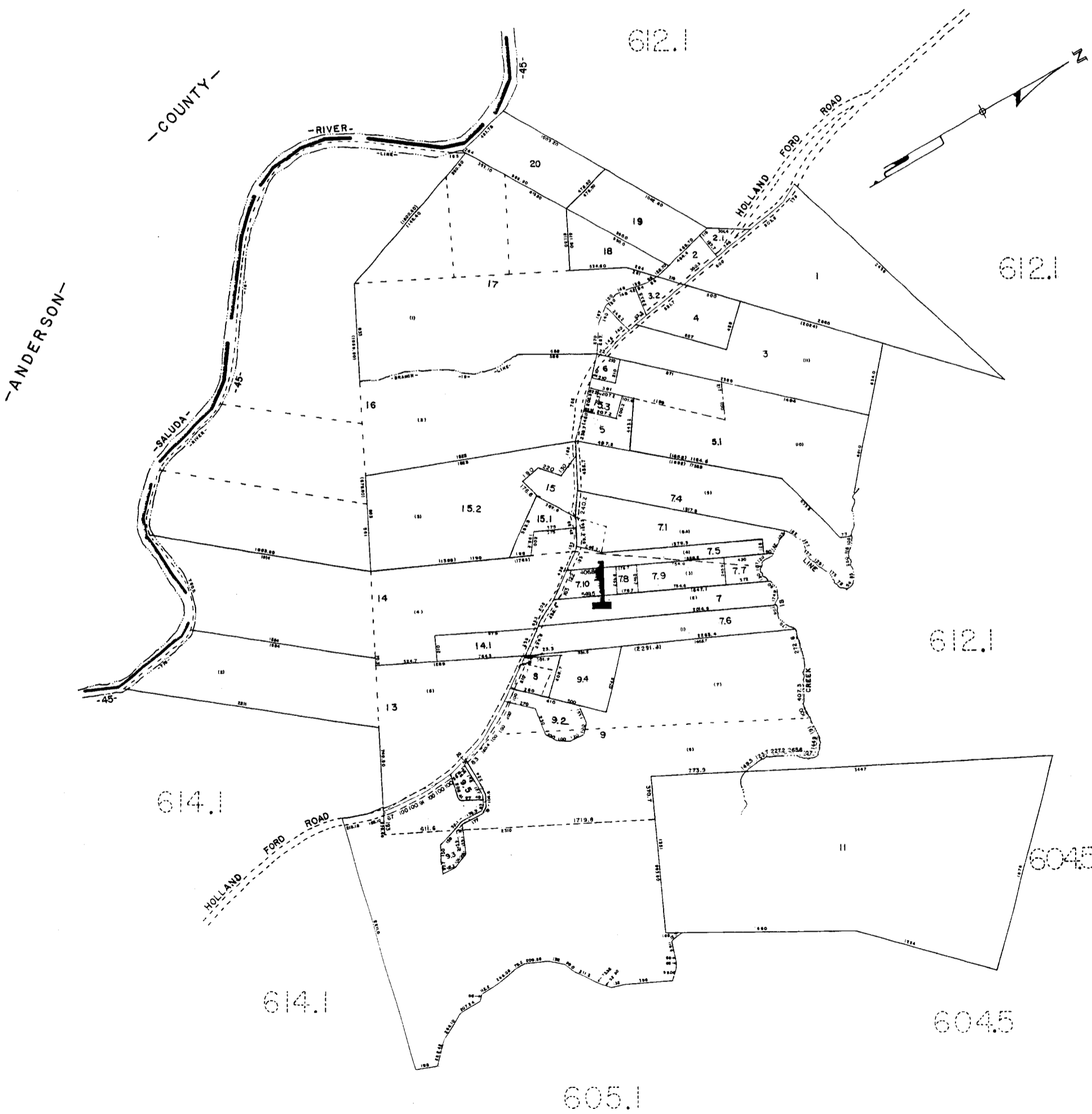
GREENVILLE COUNTY TAX MAPS GREENVILLE, S. C.		
TAX DISTRICT	MAP NUMBER	REVISIONS
-45- -46- (-105-)	612.4	
SCALE 1" = 200'		INDEX-21

DRAWING NUMBER
613.1
PLAN HOLD CORPORATION - IRVINE, CALIFORNIA
RECORDER BY NUMBER 0754F

DRAWING NUMBER

DRAWING NUMBER

DRAWING NUMBER
613.1
PLAN HOLD CORPORATION - IRVINE, CALIFORNIA
RECORDER BY NUMBER 0754F



1437

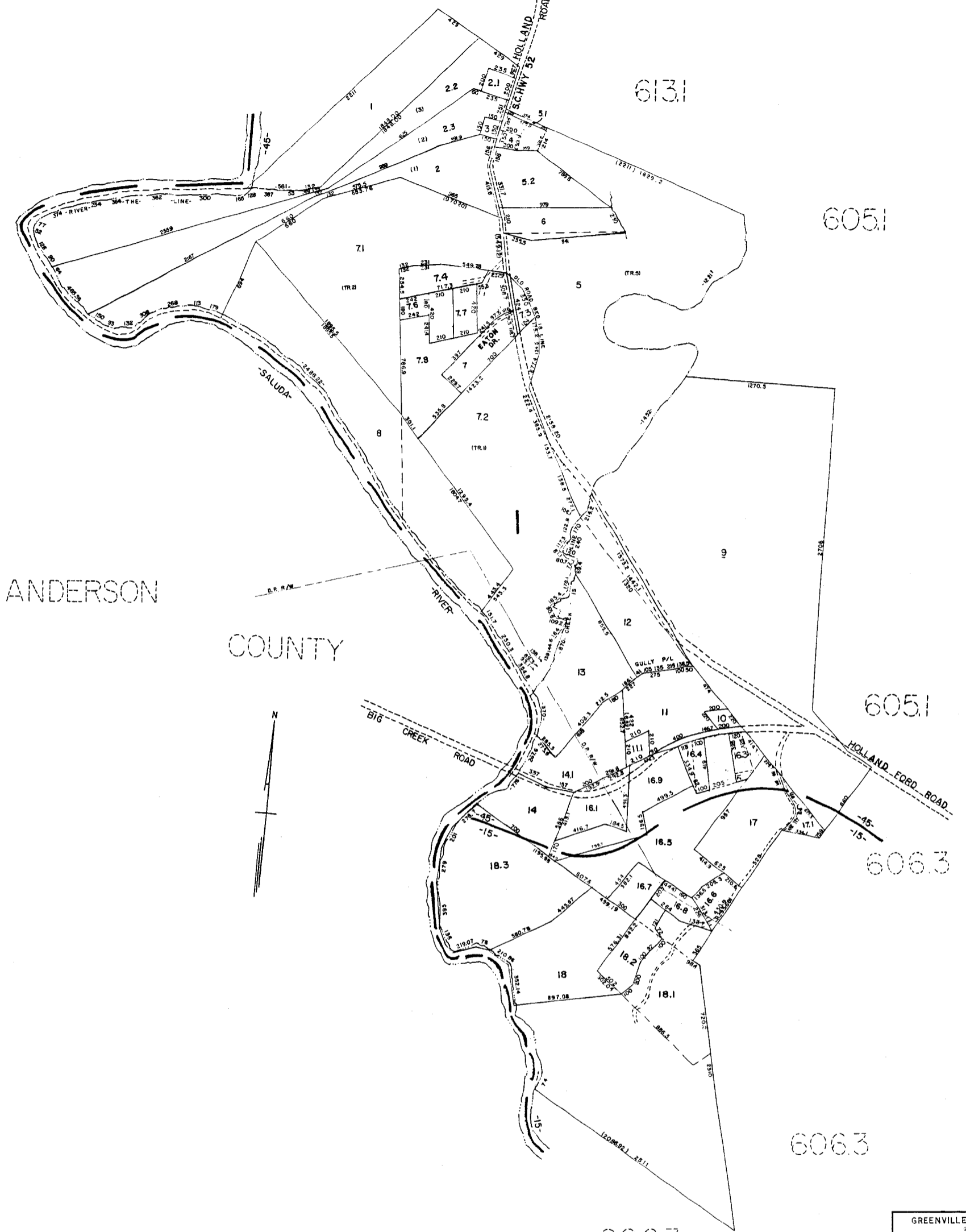
1437

GREENVILLE COUNTY TAX MAPS GREENVILLE, S. C.		
TAX DISTRICT	MAP NUMBER	REVISIONS
-45-	613.1	
	SCALE 1"=400'	

6131

6131

6051



ANDERSON

COUNTY



6051

6063

6063

6063

GREENVILLE COUNTY TAX MAPS GREENVILLE, S. C.		
TAX DISTRICT	MAP NUMBER	REVISIONS
15 -45-	6141	
SCALE 1" = 400'		INDEX-21

DRAWING NUMBER
615.1
PLAN HOLD CORPORATION - IRVINE, CALIFORNIA
RECORD BY NUMBER 075AR

DRAWING NUMBER

DRAWING NUMBER

DRAWING NUMBER
615.1
PLAN HOLD CORPORATION - IRVINE, CALIFORNIA
RECORD BY NUMBER 075AR



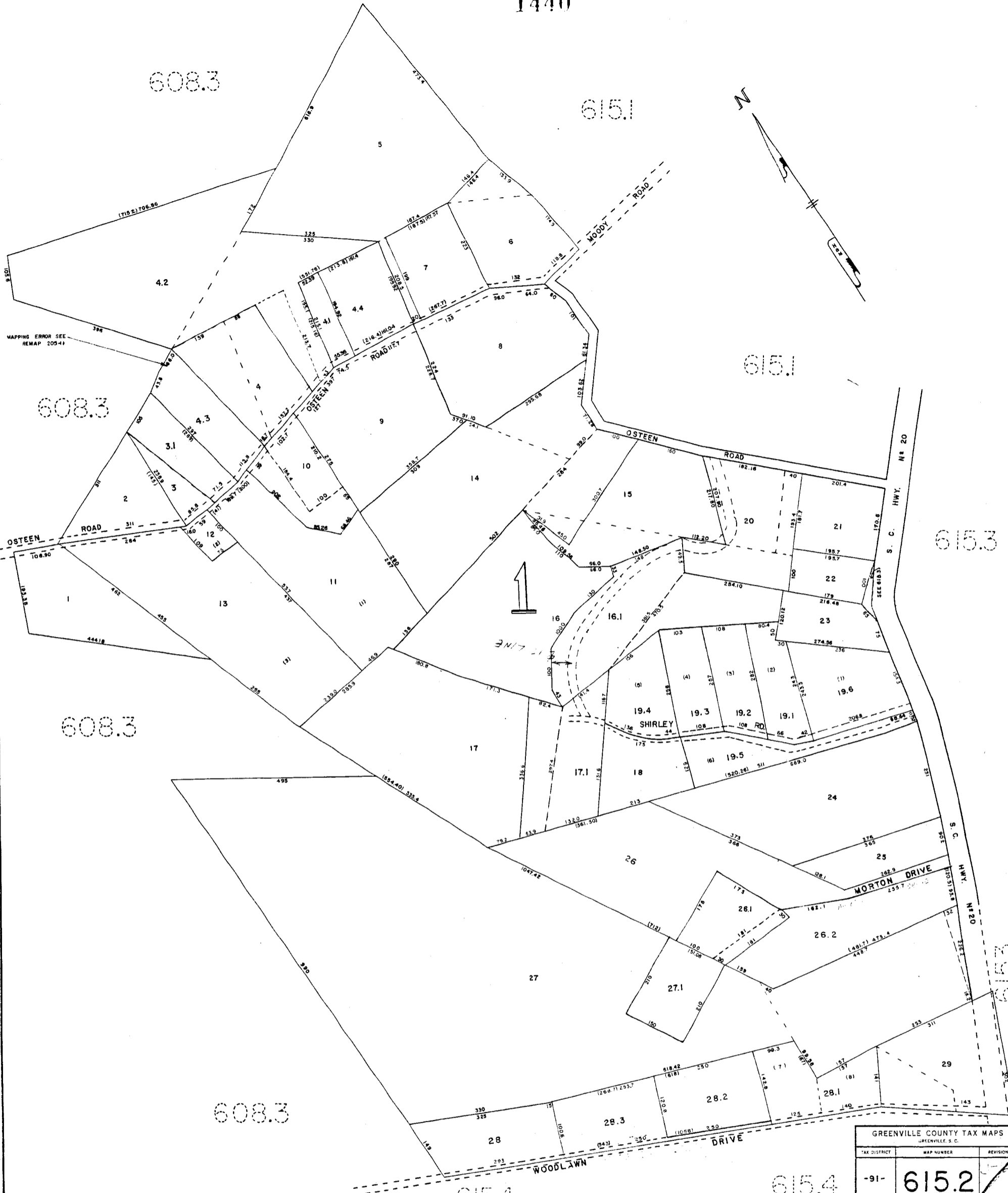
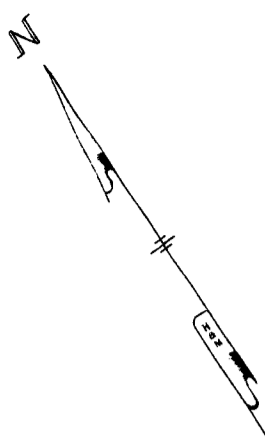
1439

1439

GREENVILLE COUNTY TAX MAPS GREENVILLE, S. C.		
TAX DISTRICT	MAP NUMBER	REVISIONS
-91-	615.1	
SCALE 1" = 100'		INDEX-2

608.3

615.1



608.3

615.1

615.3

608.3

GREENVILLE COUNTY TAX MAPS GREENVILLE, S. C.		
TAX DISTRICT	MAP NUMBER	REVISIONS
-91-	615.2	
SCALE 1" = 100'		INDEX-20

615.4

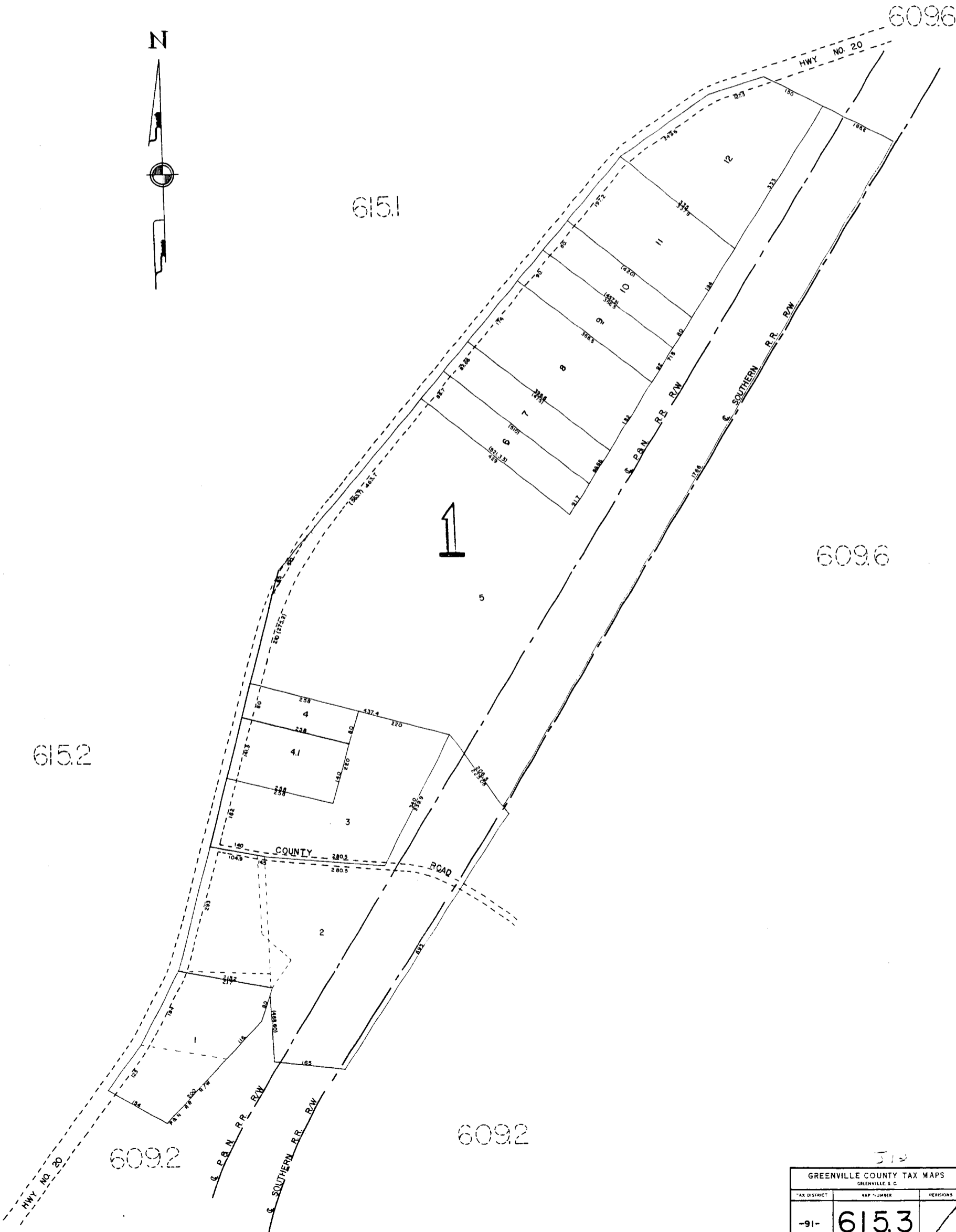
615.4

DRAWING NUMBER
615.3
PLAN HOLD CORPORATION - IRVINE, CALIFORNIA
RECORD BY NUMBER 07548

DRAWING NUMBER

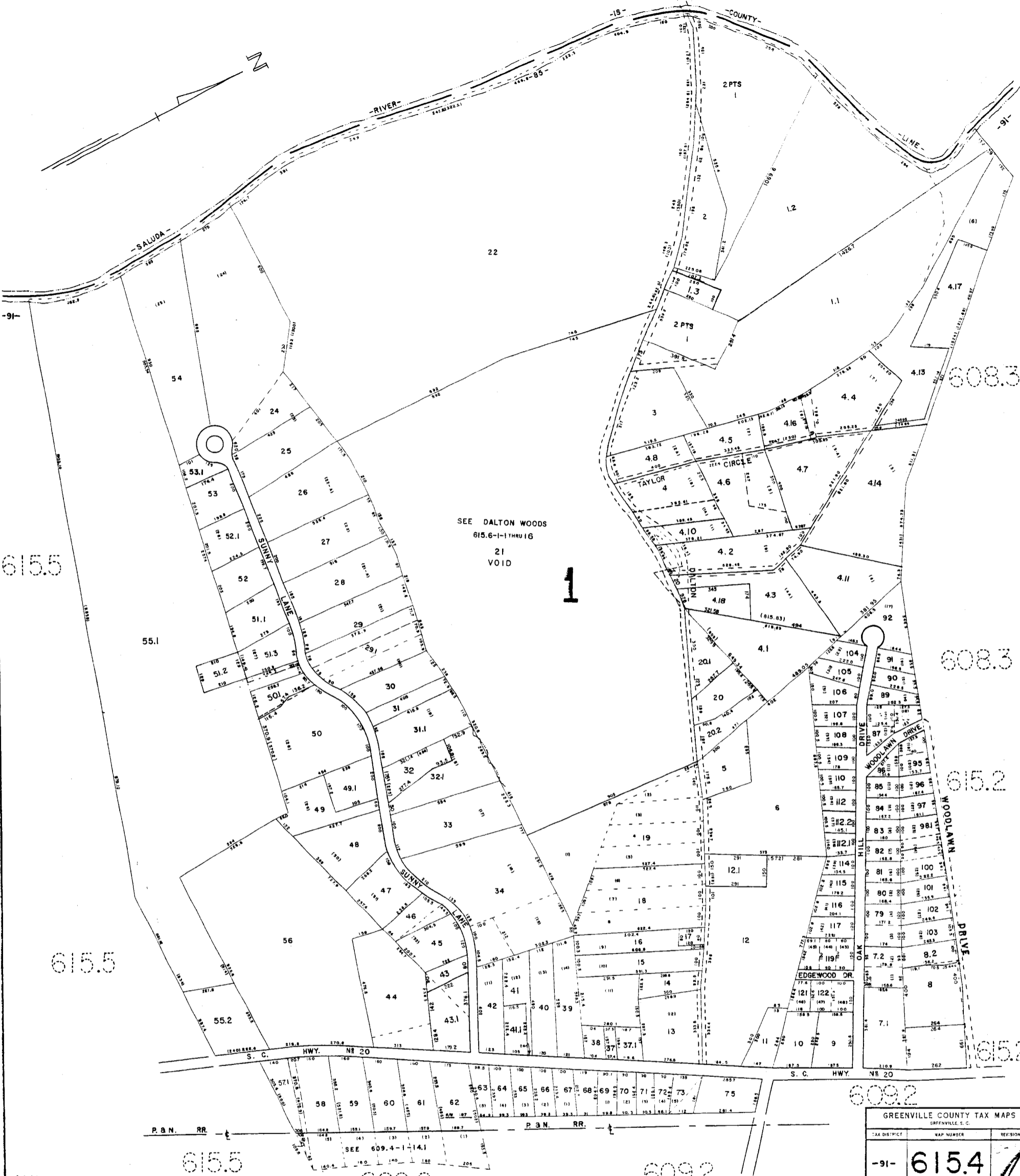
DRAWING NUMBER

DRAWING NUMBER
615.3
PLAN HOLD CORPORATION - IRVINE, CALIFORNIA
RECORD BY NUMBER 07548



1441

GREENVILLE COUNTY TAX MAPS GREENVILLE S. C.		
TAX DISTRICT	MAP NUMBER	REVISIONS
-91-	615.3	
SCALE 1" = 100'		INDEX-23



615.5

615.5

1442

615.5

609.2

609.2

609.2

608.3

608.3

615.2

615.2

GREENVILLE COUNTY TAX MAPS		
GREENVILLE, S. C.		
TAX DISTRICT	MAP NUMBER	REVISIONS
-91-	615.4	
SCALE 1" = 200'		INDEX-20

DRAWING NUMBER
615.5
PLAN HOLD CORPORATION - IRVINE, CALIFORNIA
RECORD BY NUMBER 07548

DRAWING NUMBER

DRAWING NUMBER

DRAWING NUMBER
615.5
PLAN HOLD CORPORATION - IRVINE, CALIFORNIA
RECORD BY NUMBER 07548



GOLDEN GROVE
SOUTH FORTY SECTION 182
GREENVILLE COUNTY TAX MAPS
GREENVILLE, S. C.

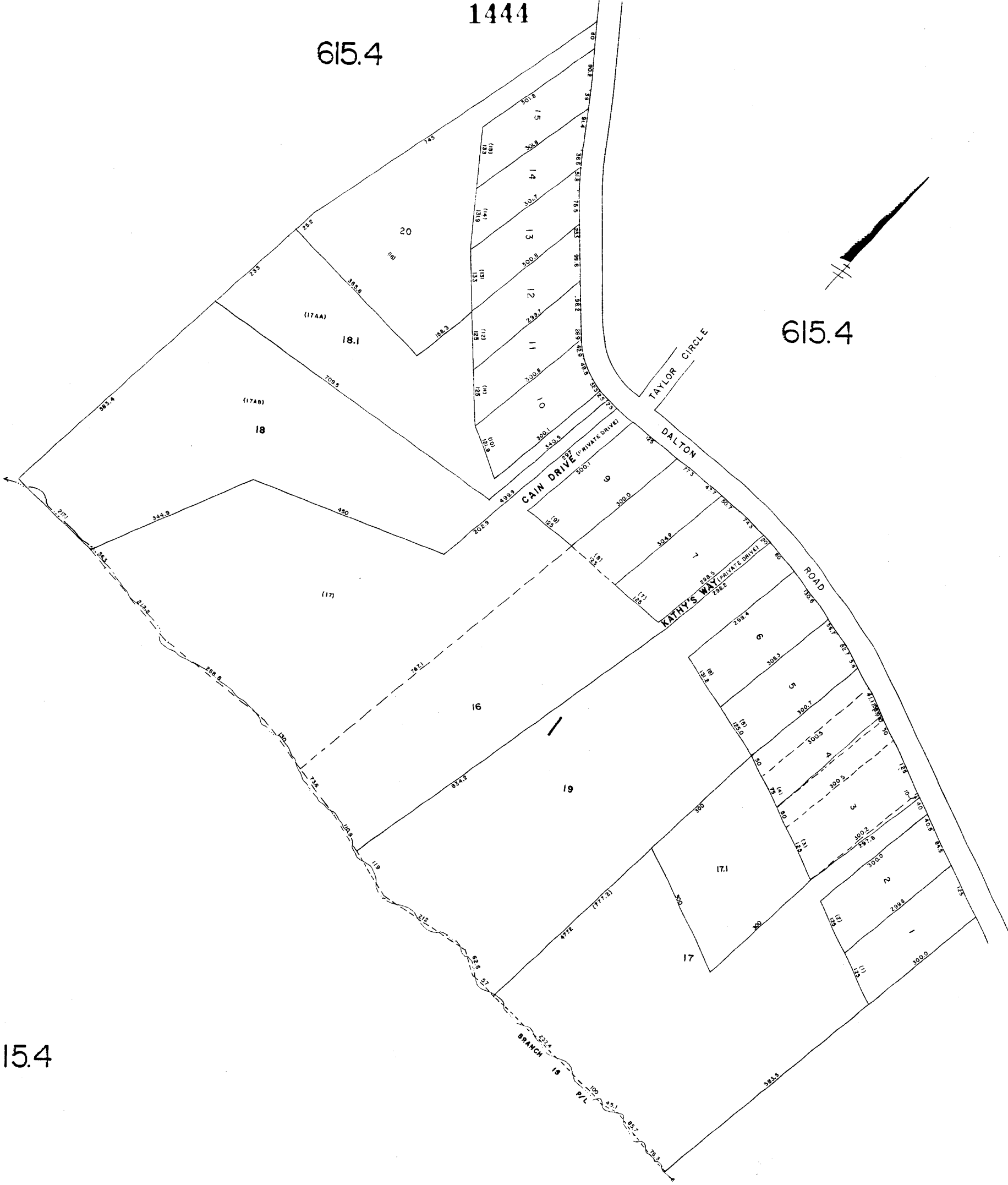

TAX DISTRICT	MAP NUMBER	REVISIONS
-91-	615.5	
SCALE 1" = 200'		INDEX-20

1443

615.4

615.4

615.4



DALTON WOODS		
GREENVILLE COUNTY TAX MAPS		
GREENVILLE, S. C.		
TAX DISTRICT	MAP NUMBER	REVISIONS
-91-	615.6	U-13
SCALE 1" = 100'		INDEX-20

DRAWING NUMBER
616.1
PLAN HOLD CORPORATION - IRVINE, CALIFORNIA
REORDER BY NUMBER 07541

DRAWING NUMBER

DRAWING NUMBER

DRAWING NUMBER
616.1
PLAN HOLD CORPORATION - IRVINE, CALIFORNIA
REORDER BY NUMBER 07541



1445

GREENVILLE COUNTY TAX MAPS GREENVILLE, S.C.		
TAX DISTRICT	MAP NUMBER	REVISIONS
90	616.1	
SCALE 1" = 100'		INDEX-2



GREENVILLE COUNTY TAX MAPS		
GREENVILLE, S. C.		
TAX DISTRICT	MAP NUMBER	REVISIONS
90	616.2	7
SCALE 1" = 100'		INDEX-20

DRAWING NUMBER
616.3
PLAN HOLD CORPORATION - IRVINE, CALIFORNIA
REORDER BY NUMBER 0754F

DRAWING NUMBER
PLAN HOLD CORPORATION - IRVINE, CALIFORNIA
REORDER BY NUMBER 0754F

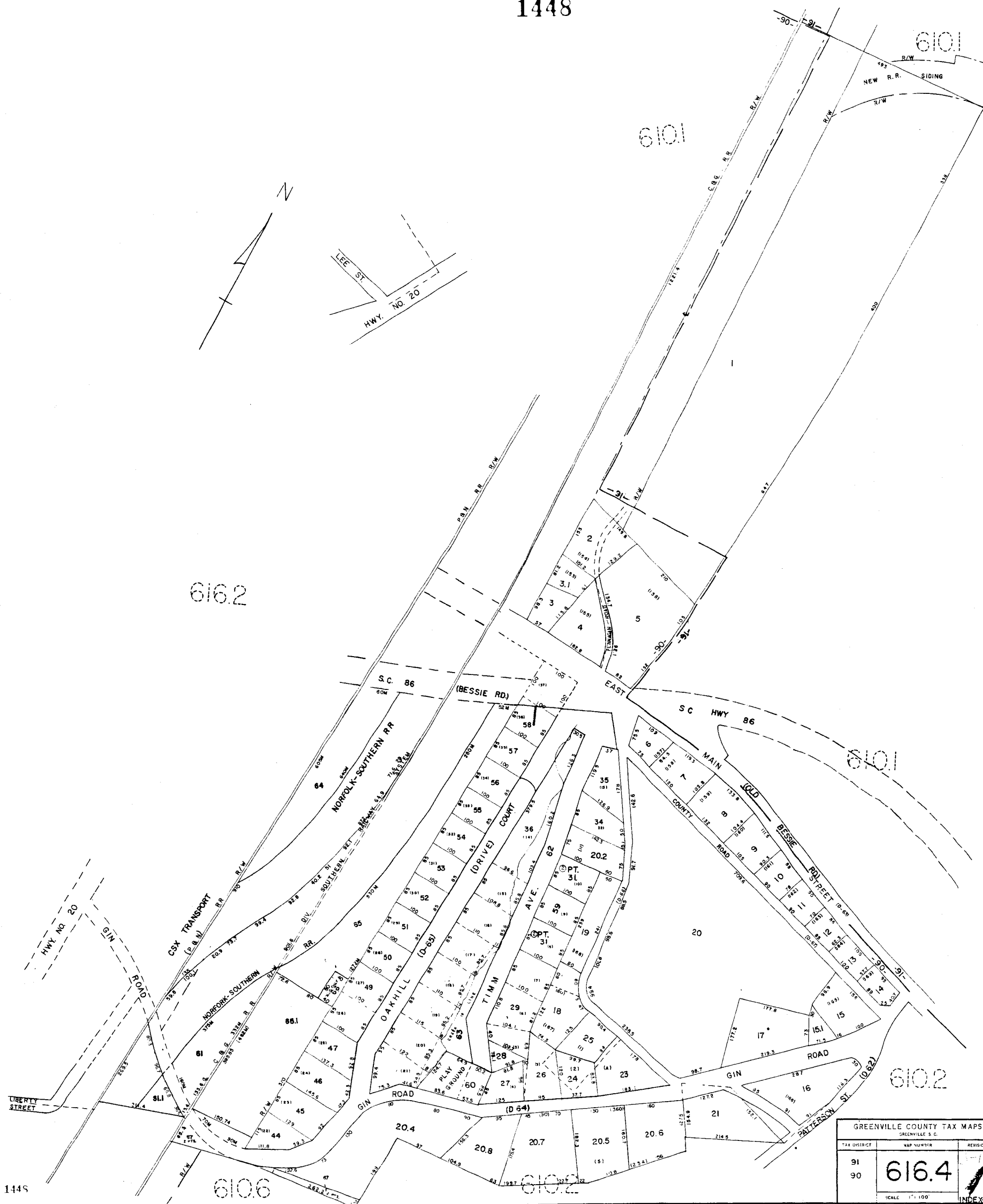
DRAWING NUMBER
PLAN HOLD CORPORATION - IRVINE, CALIFORNIA
REORDER BY NUMBER 0754F

DRAWING NUMBER
616.3
PLAN HOLD CORPORATION - IRVINE, CALIFORNIA
REORDER BY NUMBER 0754F



1447

GREENVILLE COUNTY TAX MAPS GREENVILLE S.C.		
TAX DISTRICT	MAP NUMBER	REVISION
90	616.3	
SCALE 1" = 100'		



1448

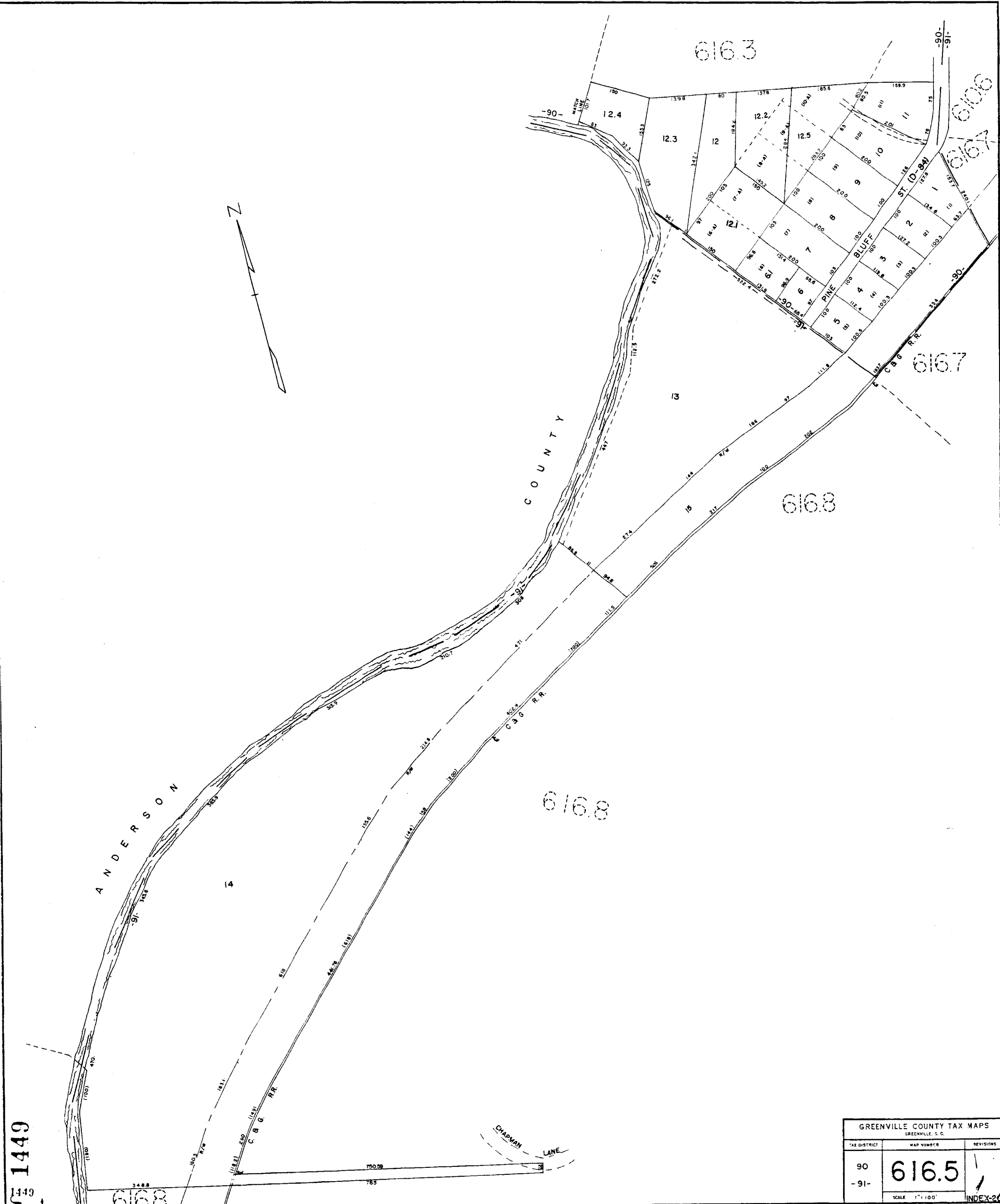
GREENVILLE COUNTY TAX MAPS GREENVILLE S.C.		
TAX DISTRICT	MAP NUMBER	REVISIONS
91	616.4	
90		
SCALE 1" = 100'		INDEX-2

DRAWING NUMBER
616.5
PLAN HOLD CORPORATION - IRVINE, CALIFORNIA
REORDER BY NUMBER 0754F

DRAWING NUMBER

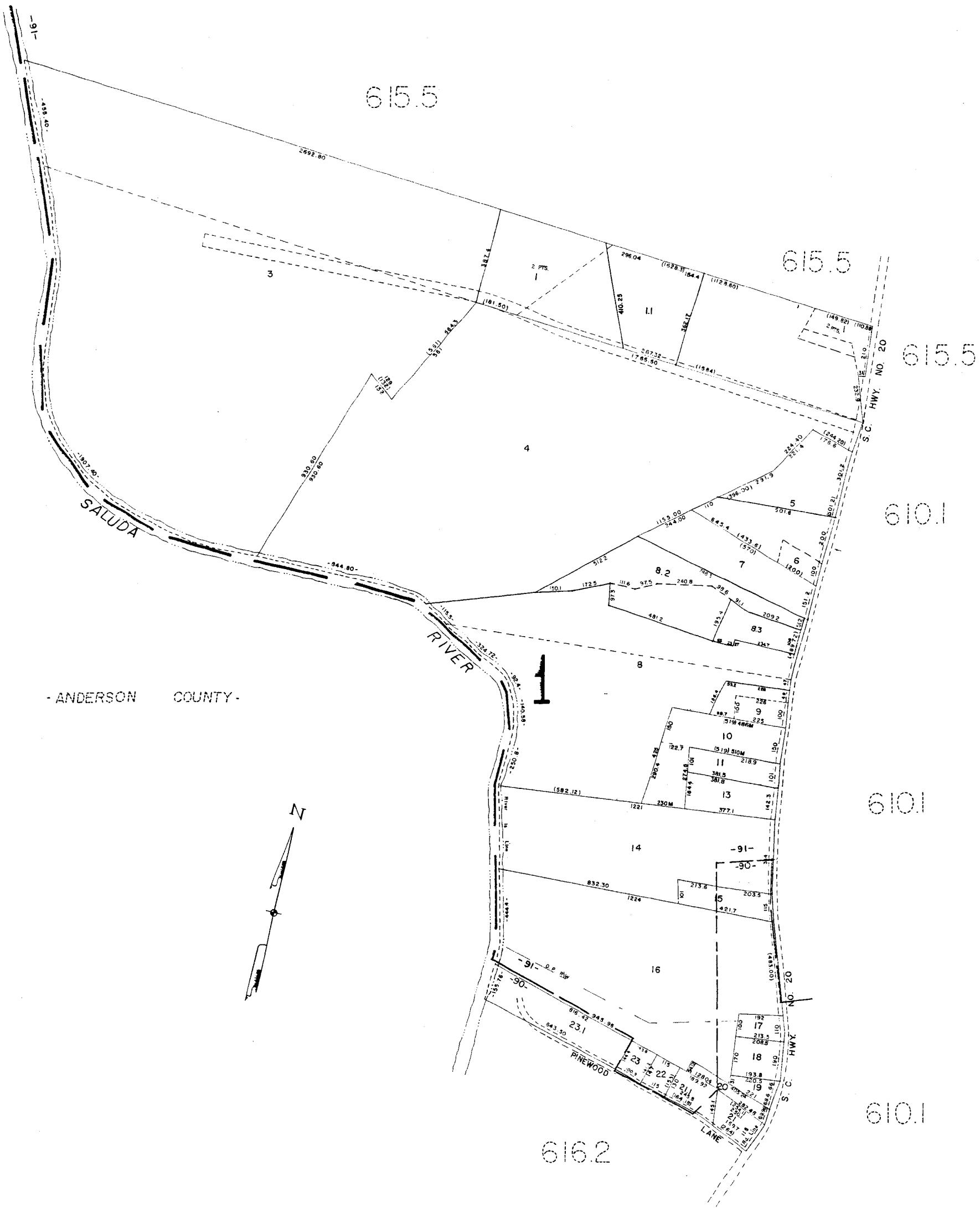
DRAWING NUMBER

DRAWING NUMBER
616.5
PLAN HOLD CORPORATION - IRVINE, CALIFORNIA
REORDER BY NUMBER 0754F



1449

GREENVILLE COUNTY TAX MAPS GREENVILLE, S. C.		
TAX DISTRICT	MAP NUMBER	REVISIONS
90 -91-	616.5	
SCALE 1" = 100'		INDEX



- ANDERSON COUNTY -

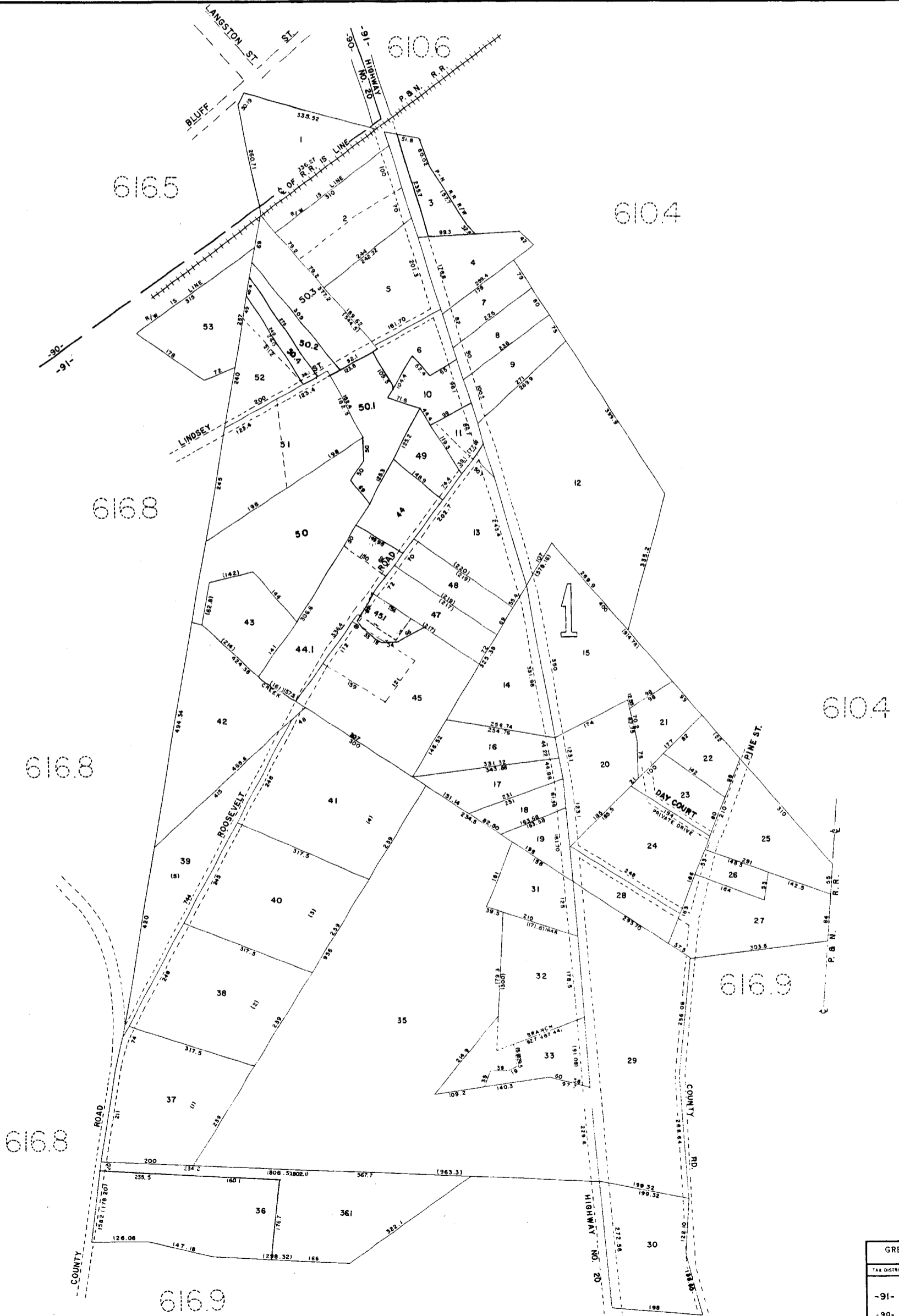
GREENVILLE COUNTY TAX MAPS		
GREENVILLE S. C.		
TAX DISTRICT	MAP NUMBER	REVISIONS
-91-	616.6	3/2
-90-		
SCALE 1" = 200'		INDEX-2

DRAWING NUMBER
616.7
PLAN HOLD CORPORATION - IRVINE, CALIFORNIA
REORDER BY NUMBER 0754F

DRAWING NUMBER
PLAN HOLD CORPORATION - IRVINE, CALIFORNIA
REORDER BY NUMBER 0754F

DRAWING NUMBER
PLAN HOLD CORPORATION - IRVINE, CALIFORNIA
REORDER BY NUMBER 0754F

DRAWING NUMBER
616.7
PLAN HOLD CORPORATION - IRVINE, CALIFORNIA
REORDER BY NUMBER 0754F



GREENVILLE COUNTY TAX MAPS		
GREENVILLE, S. C.		
TAX DISTRICT	MAP NUMBER	REVISIONS
-91-	616.7	
-90-		
SCALE 1" = 100'		INDEX

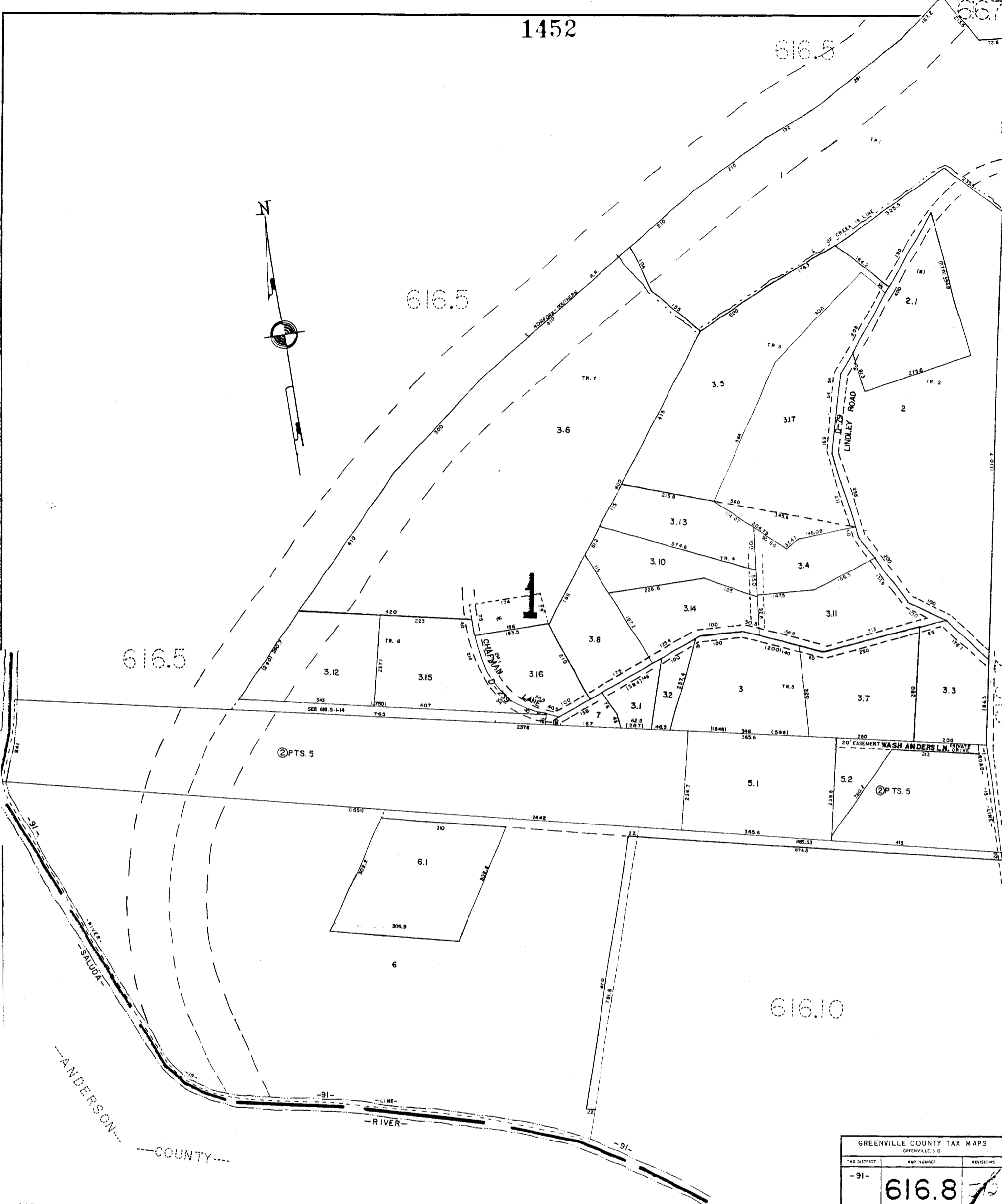
61451



616.5

616.5

616.10



PTS. 5

PTS. 5

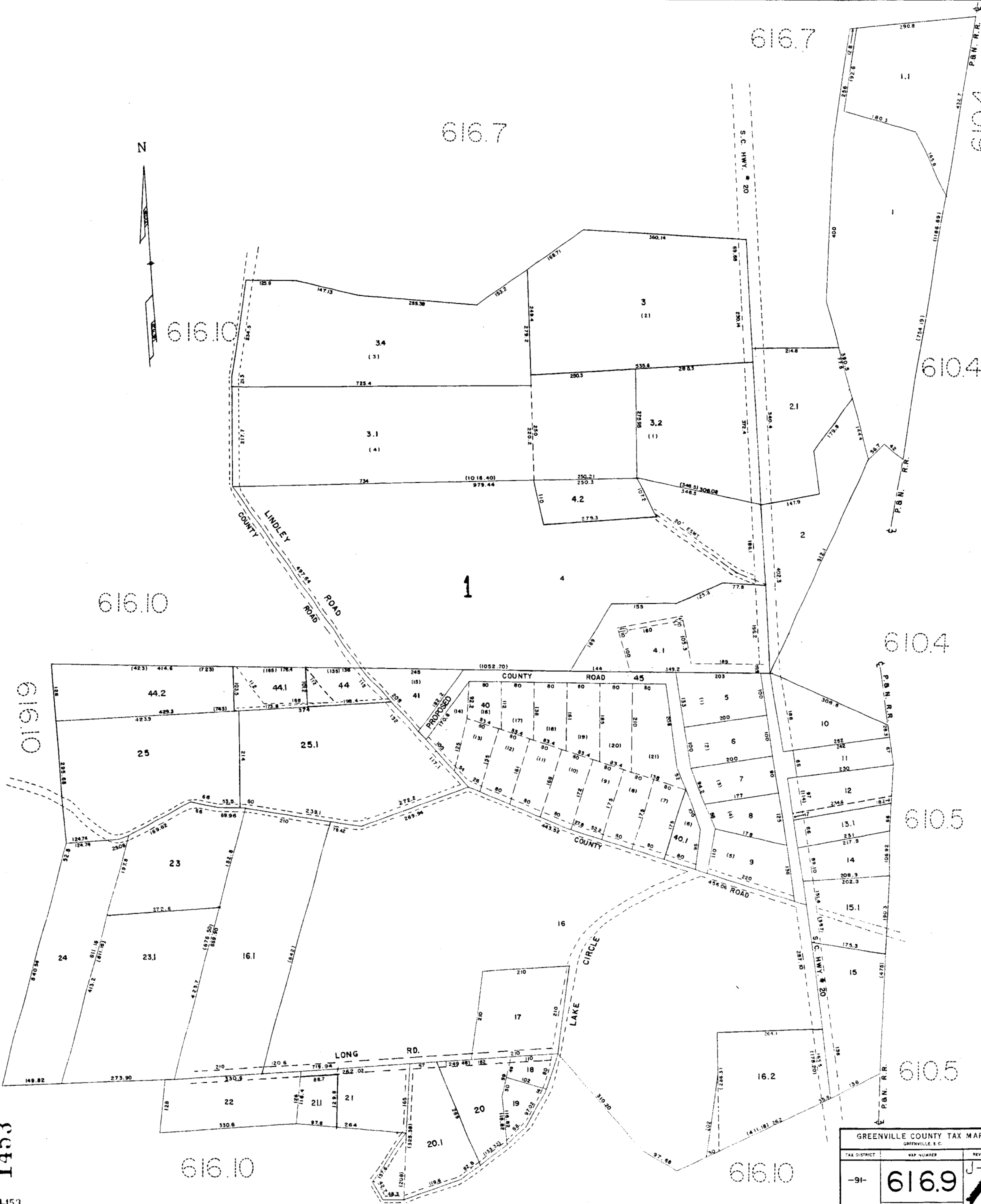
GREENVILLE COUNTY TAX MAPS GREENVILLE, S. C.		
TAX DISTRICT	MAP NUMBER	REVISIONS
-91-	616.8	75
SCALE 1" = 100'		INDEX-20

DRAWING NUMBER
616.9
PLAN HOLD CORPORATION - IRVINE, CALIFORNIA
RECORD BY NUMBER 07548

DRAWING NUMBER

DRAWING NUMBER

DRAWING NUMBER
616.9
PLAN HOLD CORPORATION - IRVINE, CALIFORNIA
RECORD BY NUMBER 07548



GREENVILLE COUNTY TAX MAPS		
TAX DISTRICT	MAP NUMBER	REVISIONS
-91-	616.9	J-12
SCALE 1" = 100'		
INDEX		

1453



616.8

616.8

616.9

616.9

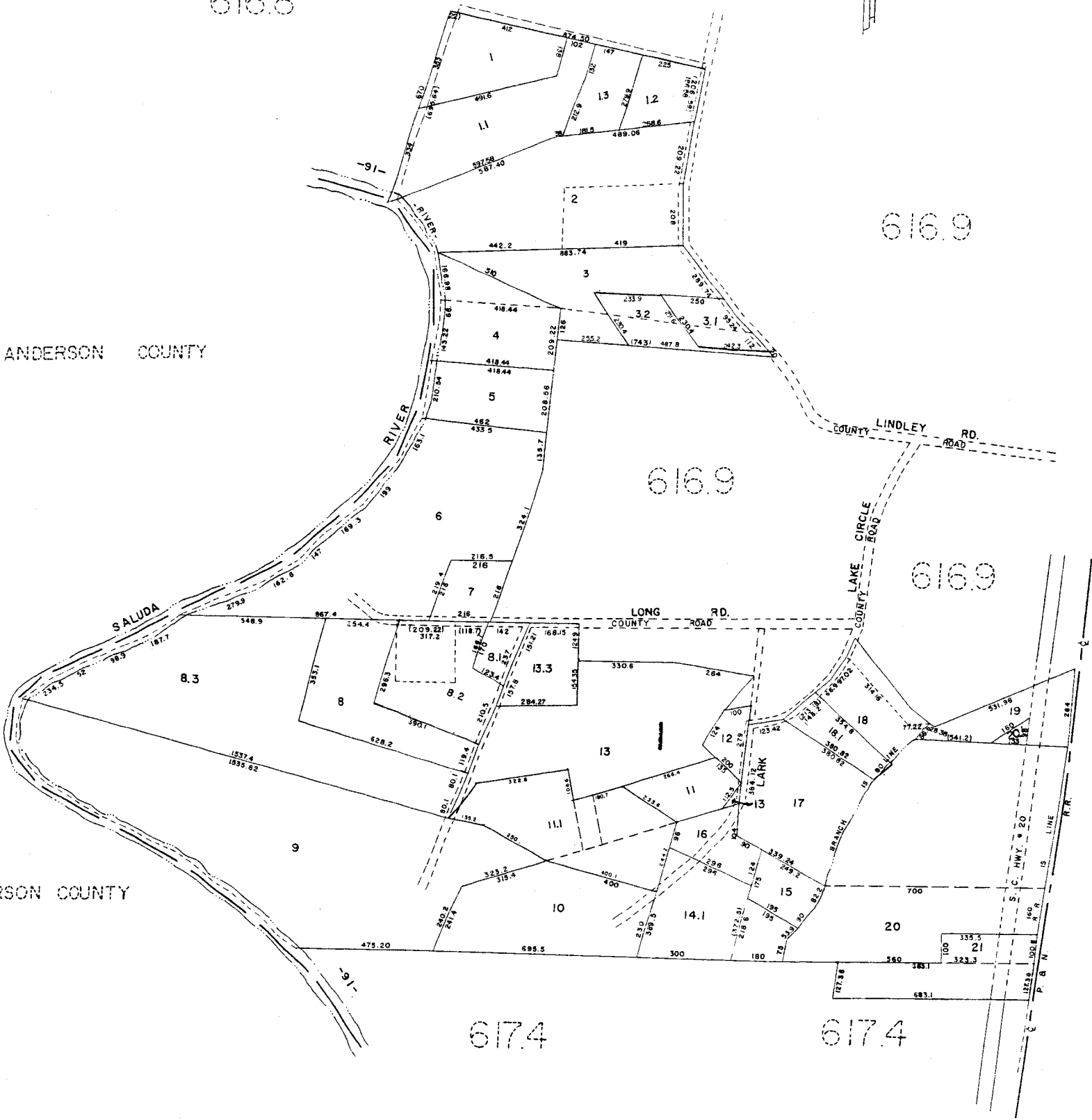
616.9

610.5

610.5

617.4

617.4



ANDERSON COUNTY

ANDERSON COUNTY

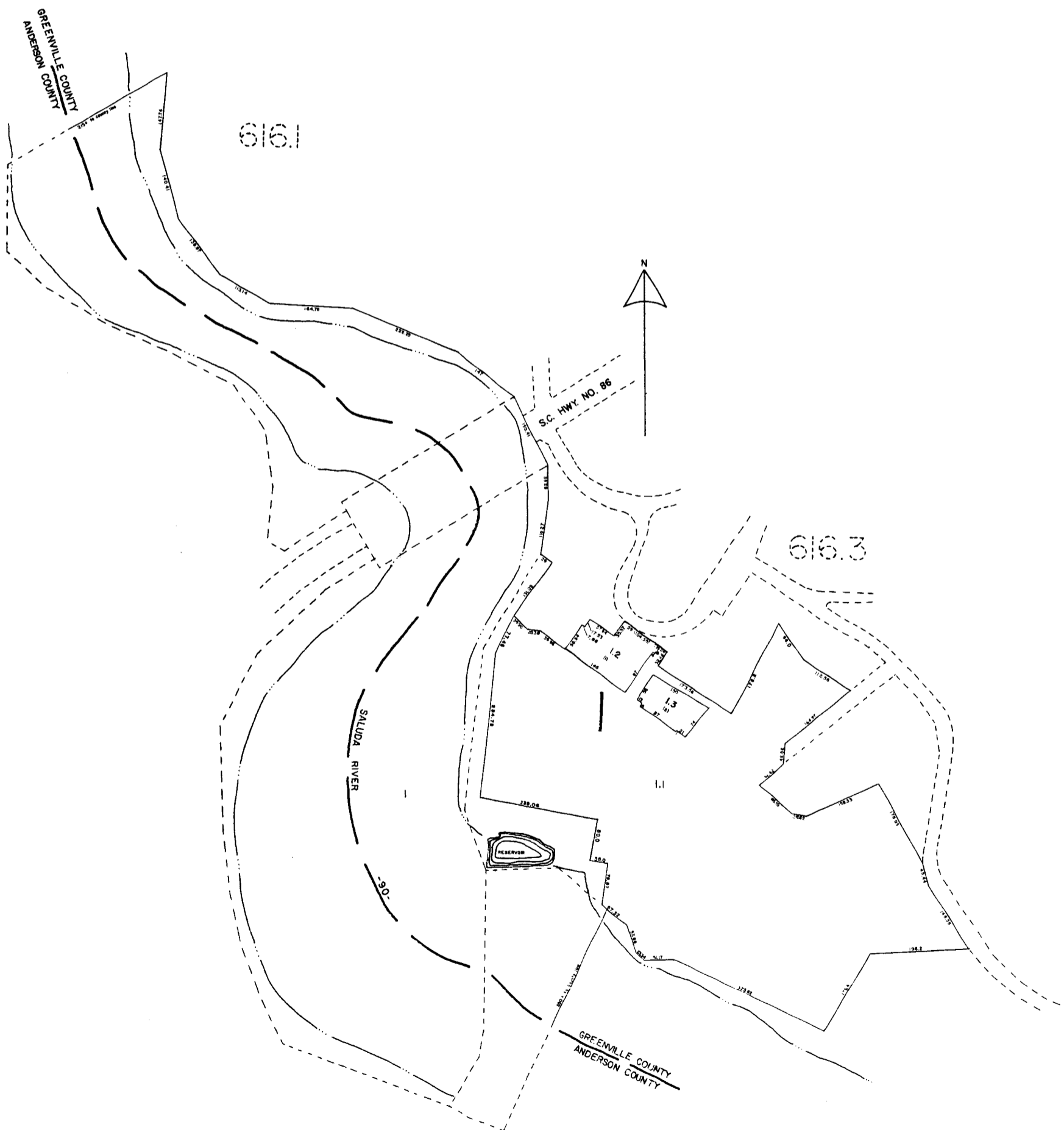
GREENVILLE COUNTY TAX MAPS		
GREENVILLE, S.C.		
TAX DISTRICT	MAP NUMBER	REVISIONS
-91-	616.10	31
SCALE 1" = 200'		INDEX 20

DRAWING NUMBER
616.11
 PLAN HOLD CORPORATION - IRVINE, CALIFORNIA
 RECORD BY NUMBER 0754F


DRAWING NUMBER

DRAWING NUMBER

DRAWING NUMBER
616.11
 PLAN HOLD CORPORATION - IRVINE, CALIFORNIA
 RECORD BY NUMBER 0754F

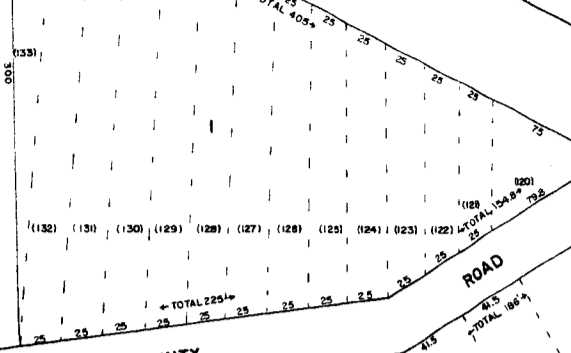


GREENVILLE COUNTY TAX MAPS GREENVILLE, S. C.		
TAX DISTRICT	MAP NUMBER	REVISIONS
90	616.11	5/0
SCALE = 1" = 100'		INDEX-20



617.3

S. C. HWY. N# 20

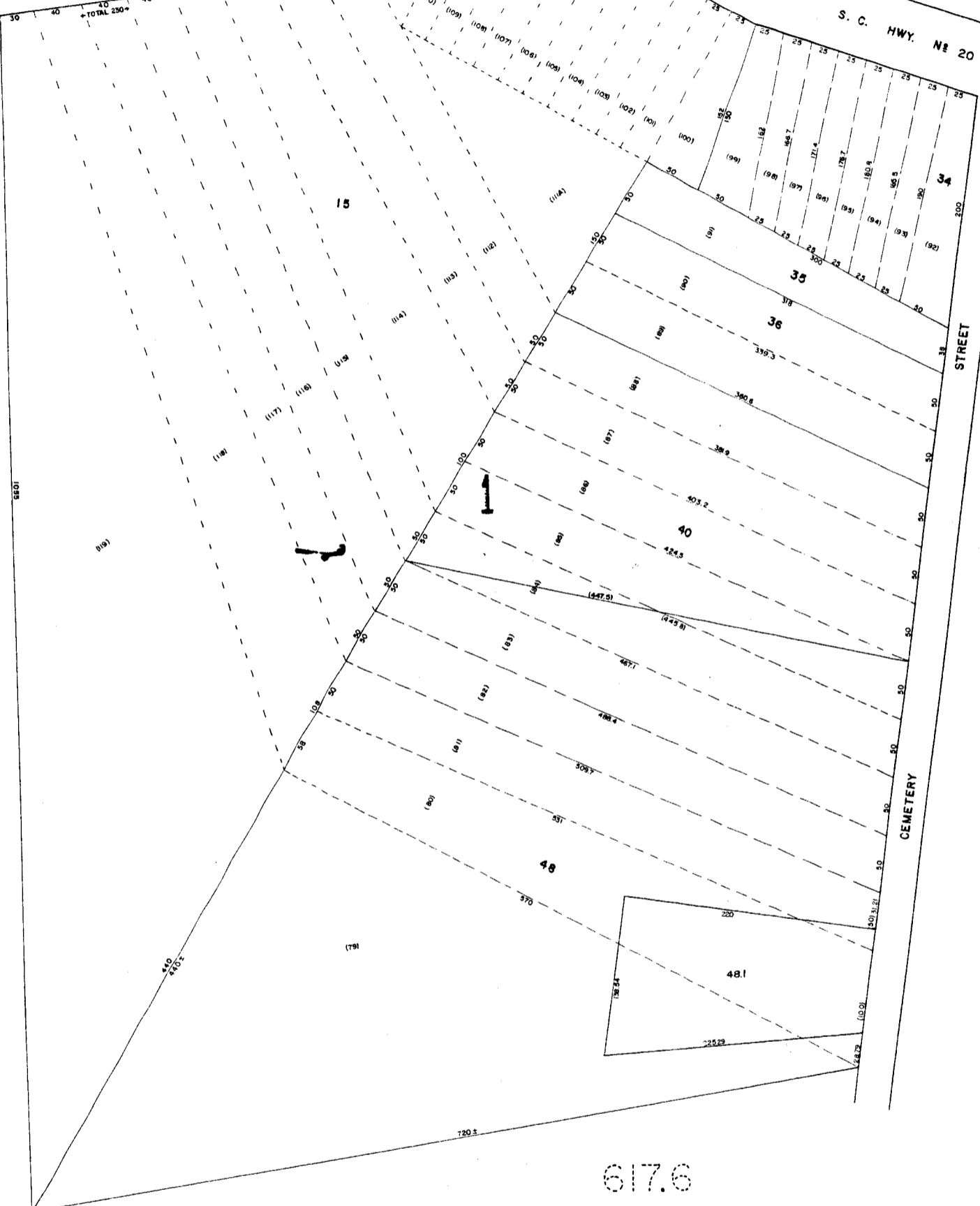


COUNTY

ROAD

S. C. HWY. N# 20

617.5



617.2

617.6

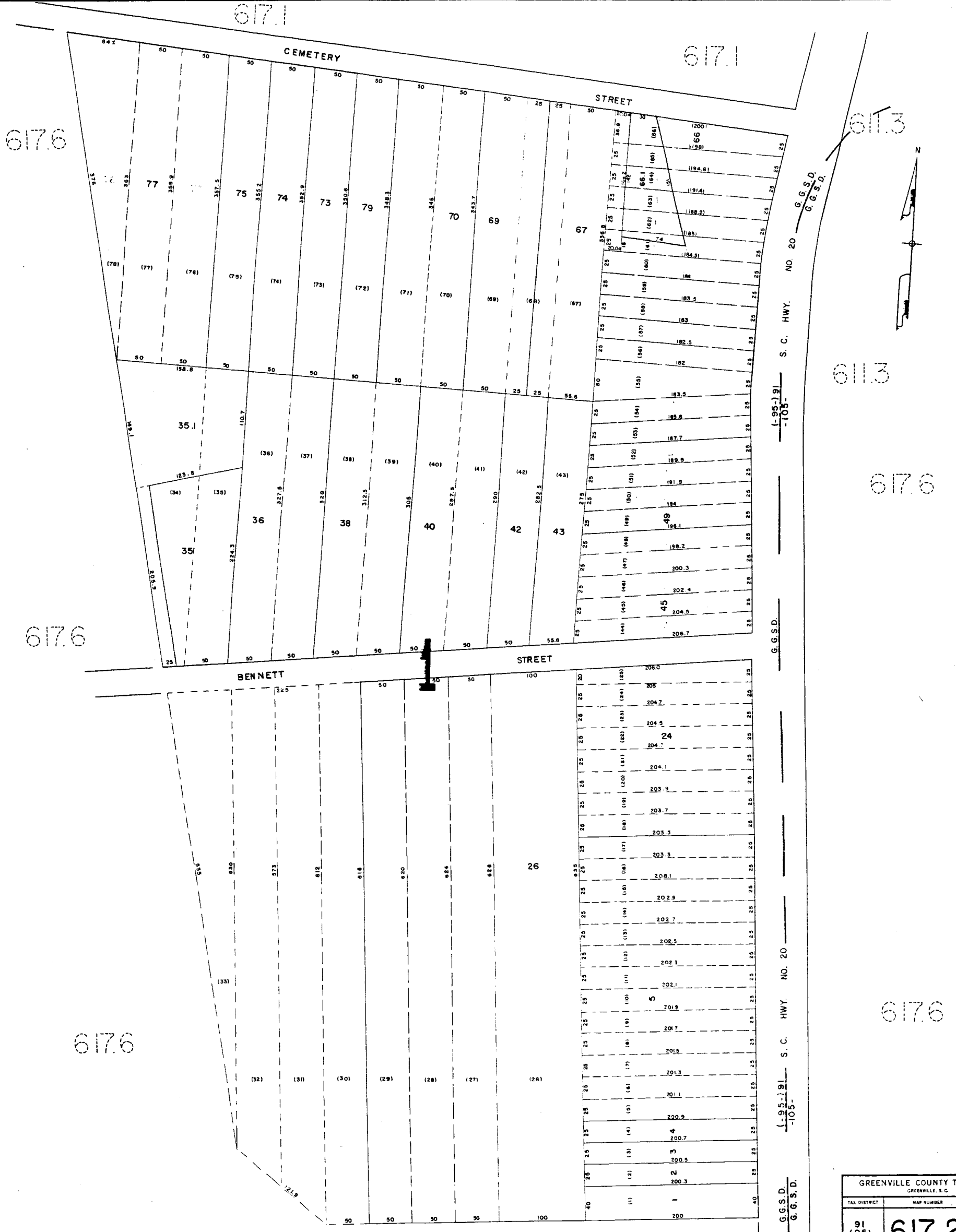
GREENVILLE COUNTY TAX MAPS		
GREENVILLE, S. C.		
TAX DISTRICT	MAP NUMBER	REVISIONS
(95) 91	617.1	7-0
SCALE 1"=50'		INDEX-20

DRAWING NUMBER
617.2
PLAN HOLD CORPORATION • IRVINE, CALIFORNIA
RECORDED BY NUMBER 07548

DRAWING NUMBER

DRAWING NUMBER

DRAWING NUMBER
617.2
PLAN HOLD CORPORATION • IRVINE, CALIFORNIA
RECORDED BY NUMBER 07548



G.G.S.D. (-95-191) S.C. HWY. NO. 20 -105- G.G.S.D.
G.G.S.D. (-95-191) S.C. HWY. NO. 20 -105- G.G.S.D.

GREENVILLE COUNTY TAX MAPS GREENVILLE, S.C.		
TAX DISTRICT	MAP NUMBER	REVISIONS
91 (95)	617.2	
SCALE 1" = 50'		INDEX 20

1457

617.4

1458

617.4

610.4

611.3

611.3

617.5

617.5

- ANDERSON -
- COUNTY -

- ANDERSON -
- COUNTY -

1455



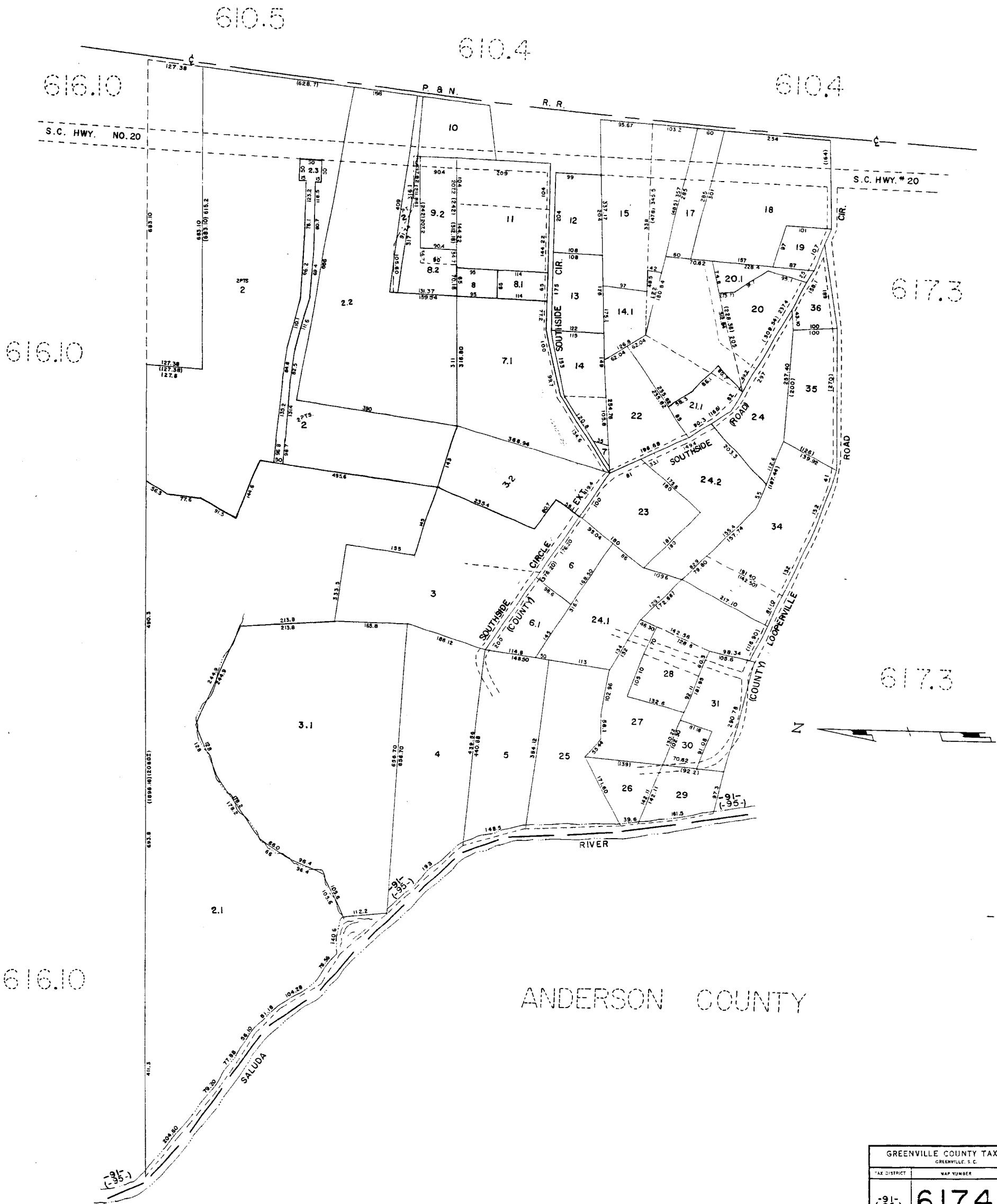
GREENVILLE COUNTY TAX MAPS GREENVILLE, S. C.		
TAX DISTRICT	MAP NUMBER	REVISIONS
91 (95)	617.3	JW
SCALE 1"=100'		INDEX-20

DRAWING NUMBER
617.4
PLAN HOLD CORPORATION - IRVINE, CALIFORNIA
RECORD BY NUMBER 07548

DRAWING NUMBER

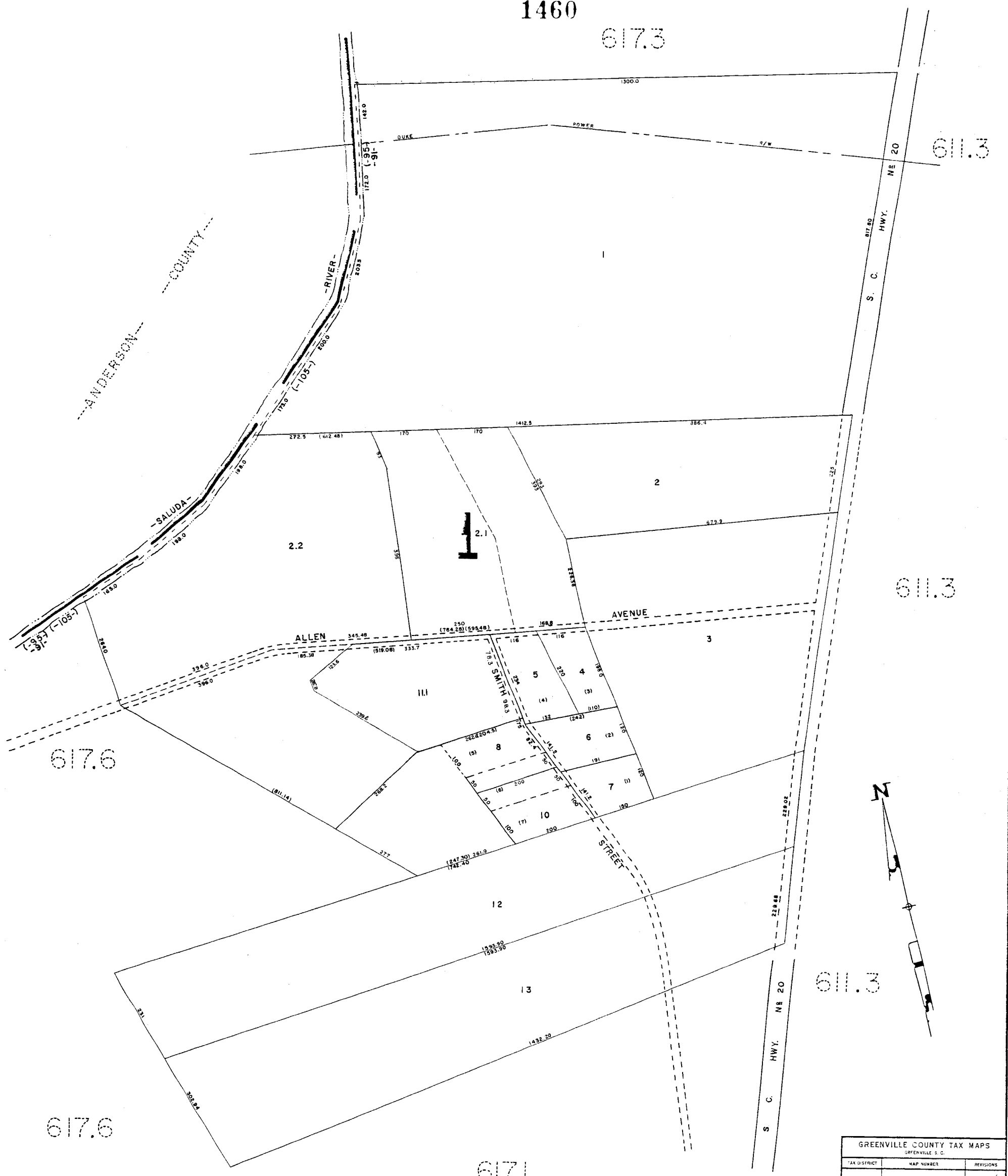
DRAWING NUMBER

DRAWING NUMBER
617.4
PLAN HOLD CORPORATION - IRVINE, CALIFORNIA
RECORD BY NUMBER 07548



1459

GREENVILLE COUNTY TAX MAPS GREENVILLE, S. C.		
TAX DISTRICT	MAP NUMBER	REVISIONS
(-95-)	617.4	
SCALE 1" = 100'		INDEX-2



611.3

611.3

617.6

617.6

617.1

611.3

GREENVILLE COUNTY TAX MAPS		
GREENVILLE S. C.		
TAX DISTRICT	MAP NUMBER	REVISIONS
91 (95)	617.5	1
SCALE 1"=100'		INDEX-20

DRAWING NUMBER
617.6

DRAWING NUMBER

DRAWING NUMBER

DRAWING NUMBER
617.6

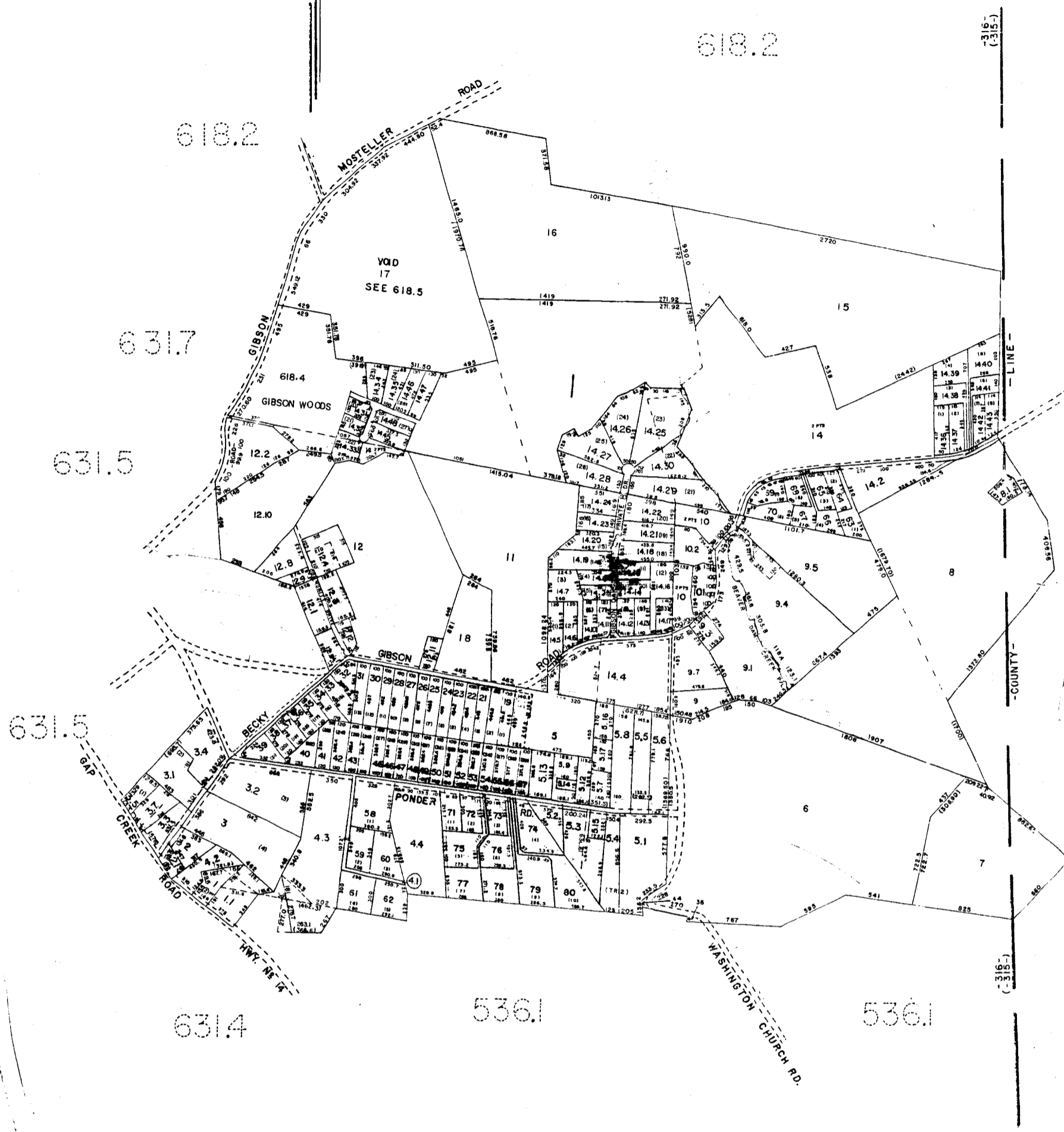


- ANDERSON COUNTY -

J12

GREENVILLE COUNTY TAX MAPS GREENVILLE, S.C.		
TAX DISTRICT	MAP NUMBER	REVISIONS
-91- (-95-) -105-	617.6	
SCALE 1" = 200'		INDEX-20

1461
1-161



618.2

618.2

631.7

631.5

631.5

631.4

536.1

536.1

(316-)
(315-)

(316-)
(315-)

---COUNTY---
SPARTANBURG

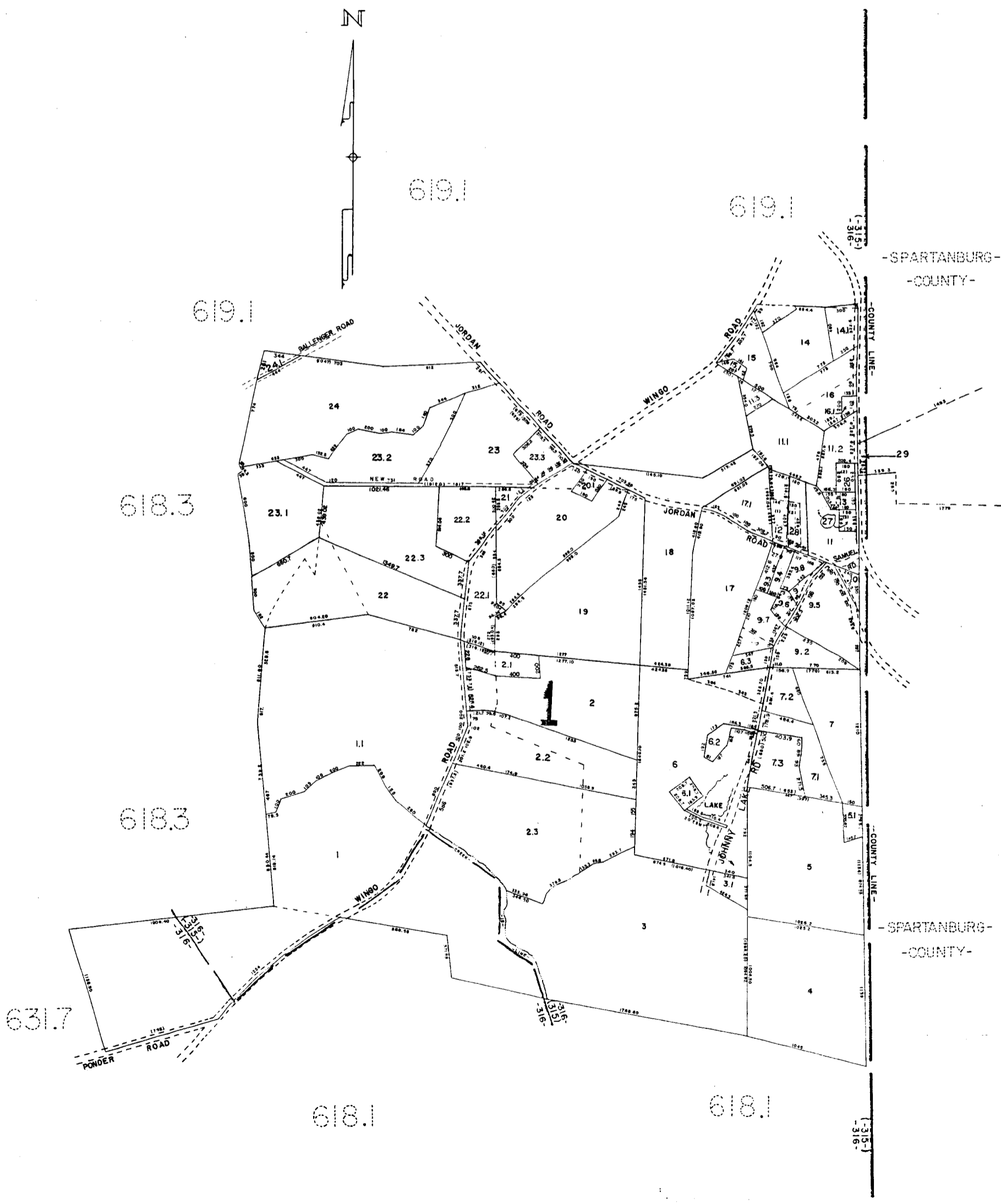
GREENVILLE COUNTY IAX MAPS GREENVILLE, S. C.		
TAX DISTRICT	MAP NUMBER	REVISIONS
(316-) 6	618.1	
SCALE 1"=400'		INDEX

DRAWING NUMBER
618.2
PLAN HOLD CORPORATION - IRVINE, CALIFORNIA
REORDER BY NUMBER 07548

DRAWING NUMBER

DRAWING NUMBER

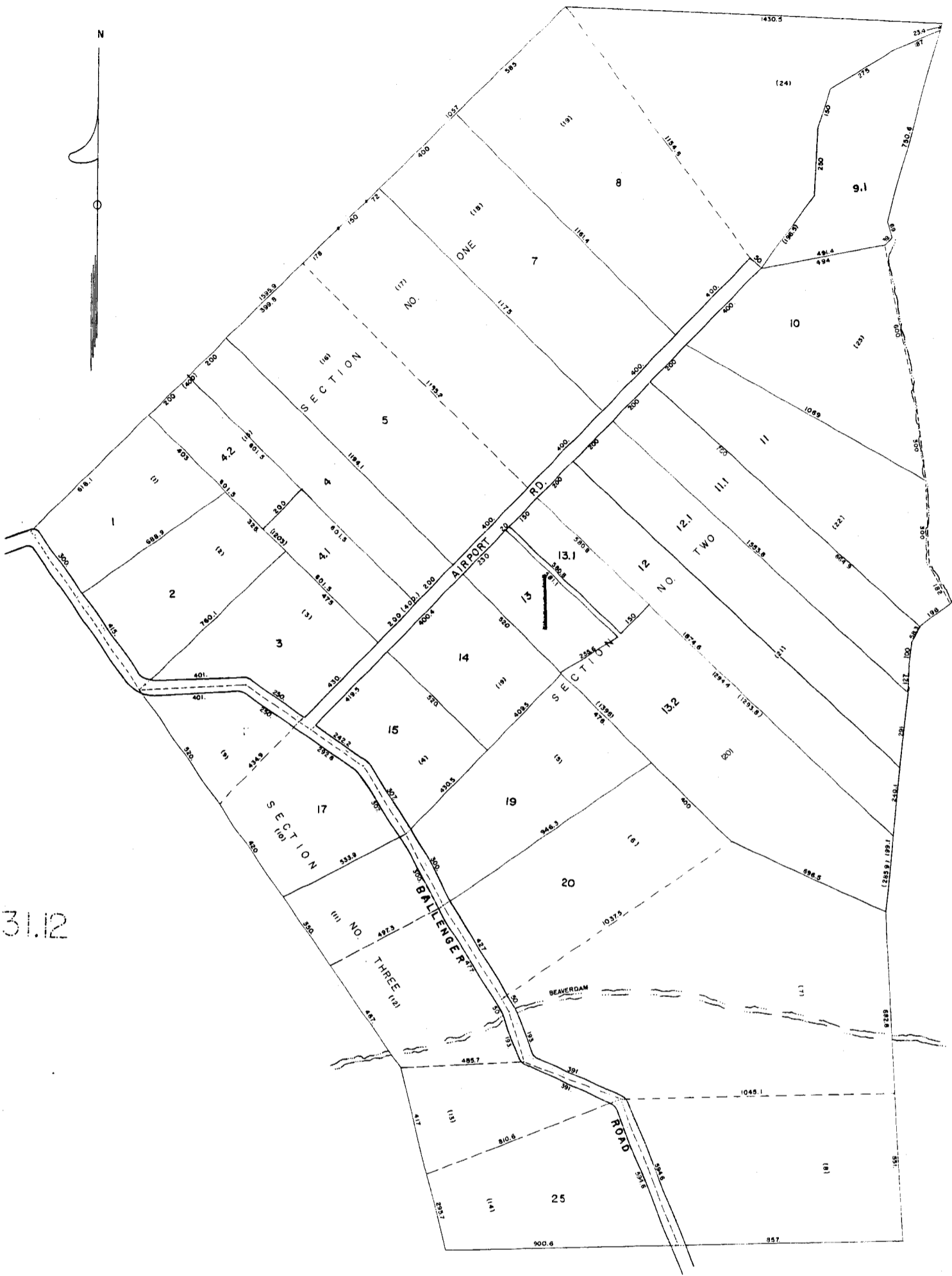
DRAWING NUMBER
618.2
PLAN HOLD CORPORATION - IRVINE, CALIFORNIA
REORDER BY NUMBER 07548



1463

1463

GREENVILLE COUNTY TAX MAPS GREENVILLE, S. C.		
*AE DISTRICT	MAP NUMBER	REVISIONS
(-315-) 316	618.2	
	SCALE 1" = 400'	INDEX



618.2

618.2

618.2

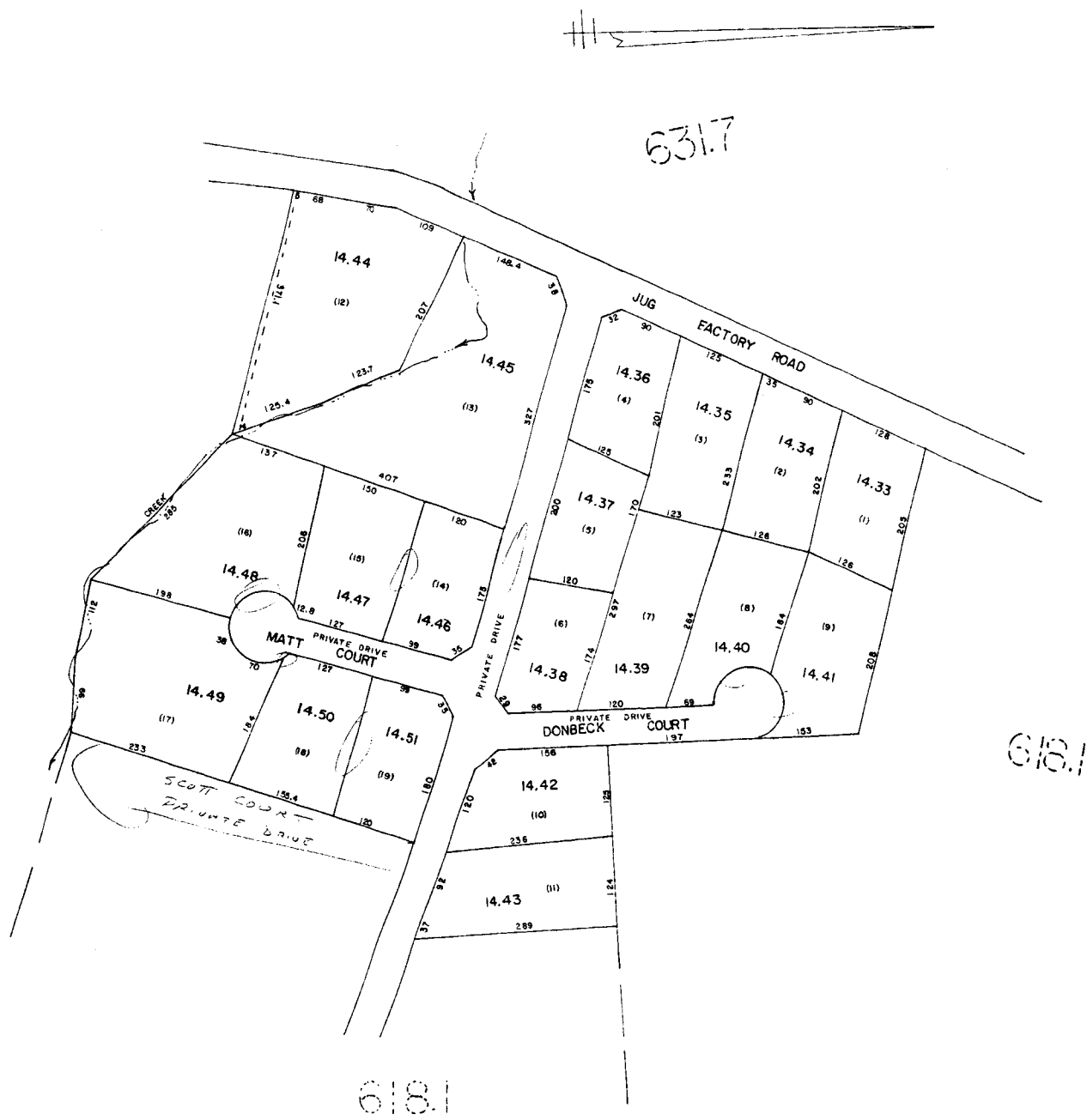
GREENVILLE COUNTY TAX MAPS		
GREENVILLE		
TAX DISTRICT	MAP NUMBER	REVISION
316 (-315-)	618.3	
SCALE 1" = 200'		INDEX

DRAWING NUMBER
618.4
PLAN HOLD CORPORATION • IRVINE, CALIFORNIA
REORDER NUMBER 07548

DRAWING NUMBER

DRAWING NUMBER

DRAWING NUMBER
618.4
PLAN HOLD CORPORATION • IRVINE, CALIFORNIA
REORDER NUMBER 07548



1465

GIBSON WOODS SEC. I
GREENVILLE COUNTY TAX MAPS
GREENVILLE, S. C.

TAX DISTRICT	MAP NUMBER	REVISIONS
316	618.4	

SCALE 1" = 100'
LIC/INDEX

618.1



631.7

618.4

MORGAN WOODS		
GREENVILLE COUNTY TAX MAPS		
GREENVILLE, S. C.		
TAX DISTRICT	MAP NUMBER	REVISION
	618.5	
- 316 -	SCALE 1" = 100'	EX-10

DRAWING NUMBER
619.1
PLAN HOLD CORPORATION - IRVINE, CALIFORNIA
RECORD BY NUMBER 07548

DRAWING NUMBER

DRAWING NUMBER

DRAWING NUMBER
619.1
PLAN HOLD CORPORATION - IRVINE, CALIFORNIA
RECORD BY NUMBER 07548

6192



COUNTY
COUNTY

GREENVILLE
SPARTANBURG

6192

COUNTY
COUNTY

GREENVILLE
SPARTANBURG

6182

6182


630.3

630.3

1467
1467

GREENVILLE COUNTY TAX MAPS GREENVILLE, S. C.		
TAX DISTRICT	MAP NUMBER	REVISIONS
-316- (-315-)	619.1	2-3
SCALE 1" = 400'		INDEX-10

629.1



630.3

629.1

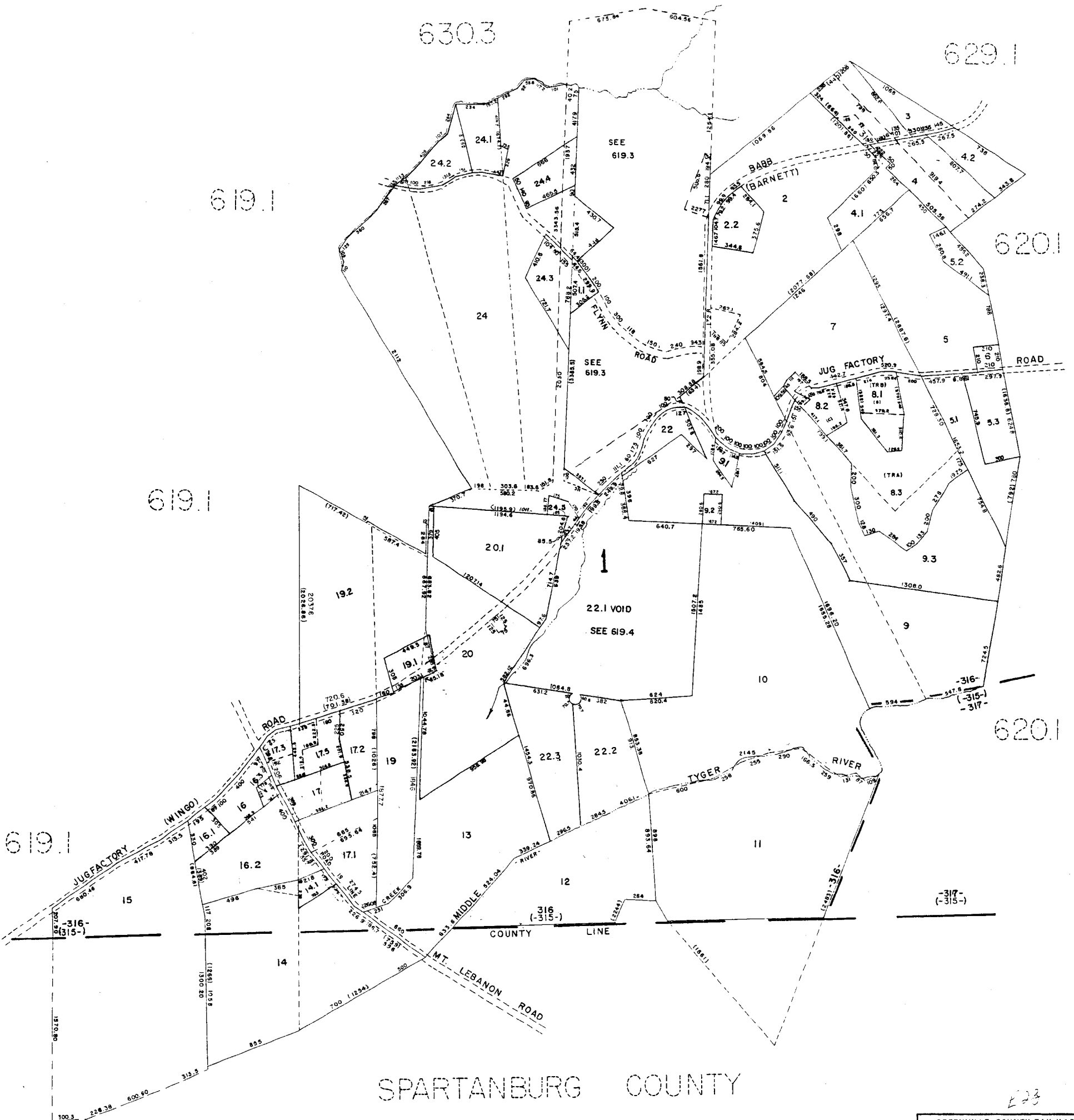
619.1

620.1

619.1

619.1

620.1



SPARTANBURG COUNTY

E23

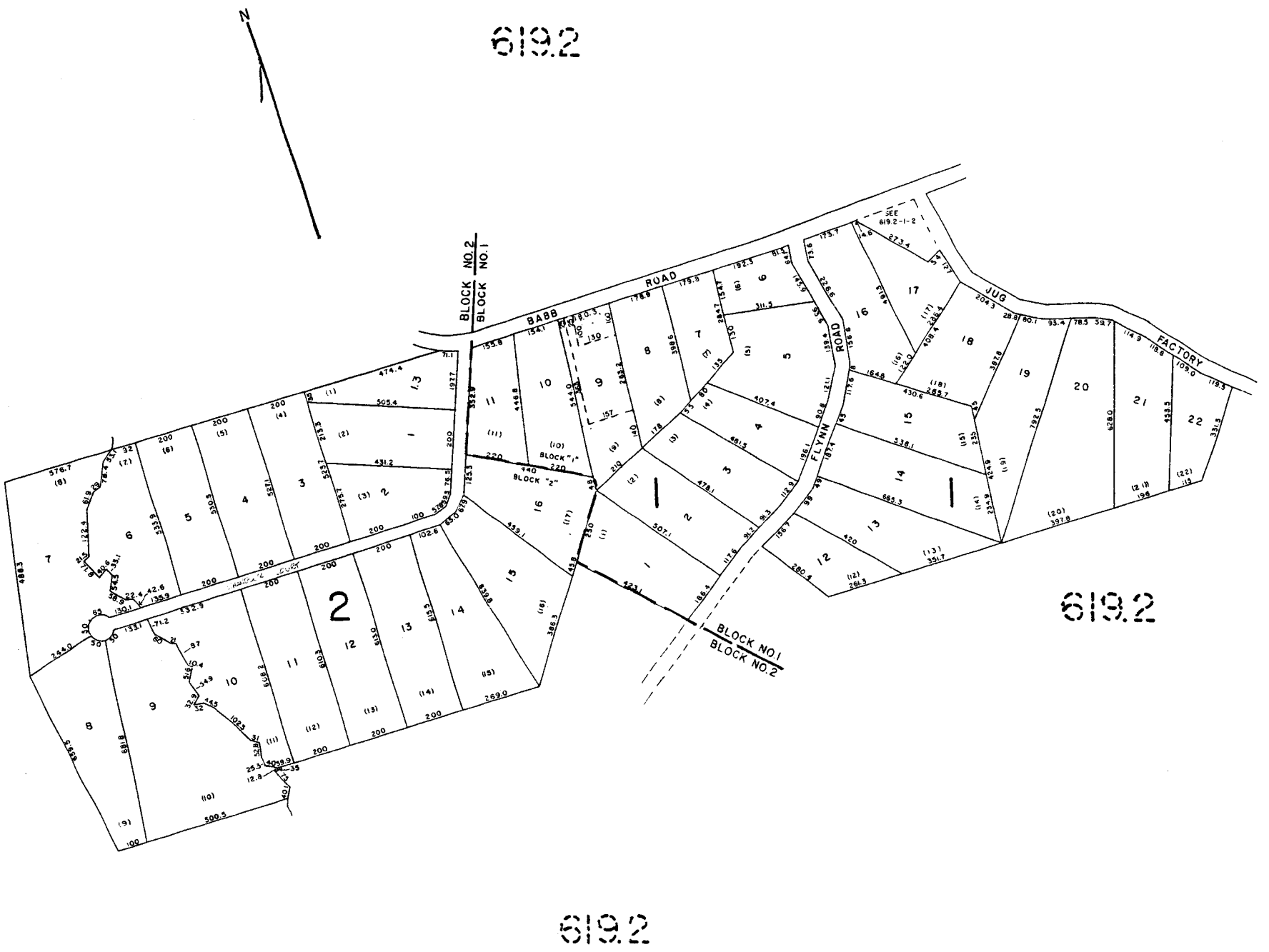
GREENVILLE COUNTY TAX MAPS		
GREENVILLE, S. C.		
TAX DISTRICT	MAP NUMBER	REVISIONS
(-315-) -316-	619.2	
	SCALE 1" = 400'	INDEX

DRAWING NUMBER
619.3
PLAN HOLD CORPORATION - IRVINE, CALIFORNIA
REORDER BY NUMBER 07548

DRAWING NUMBER

DRAWING NUMBER

DRAWING NUMBER
619.3
PLAN HOLD CORPORATION - IRVINE, CALIFORNIA
REORDER BY NUMBER 07548



619.2

619.2

619.2

619.2

TAX DISTRICT	MAP NUMBER	REVISIONS
(-315-) -316-	619.3	
SCALE 1" = 200'		

619.2

619.2

619.2

619.2



PROPERTY LINES AND
ACERAGE HAVE BEEN
REDUCED TO ROAD R.W.
FROM PLAT 11W-22
RECORDED 4-18-85 IN R.M.C.

BIRCHWOOD SEC. ONE		
GREENVILLE COUNTY TAX MAPS		
GREENVILLE, S. C.		
TAX DISTRICT	MAP NUMBER	REVISION
	619.4	
SCALE 1" = 100'		INDEX (1)

DRAWING NUMBER
620.1

PLAN HOLD CORPORATION - IRVINE, CALIFORNIA
RECORD BY NUMBER 07548

DRAWING NUMBER

PLAN HOLD CORPORATION - IRVINE, CALIFORNIA
RECORD BY NUMBER 07548

DRAWING NUMBER

PLAN HOLD CORPORATION - IRVINE, CALIFORNIA
RECORD BY NUMBER 07548

DRAWING NUMBER
620.1

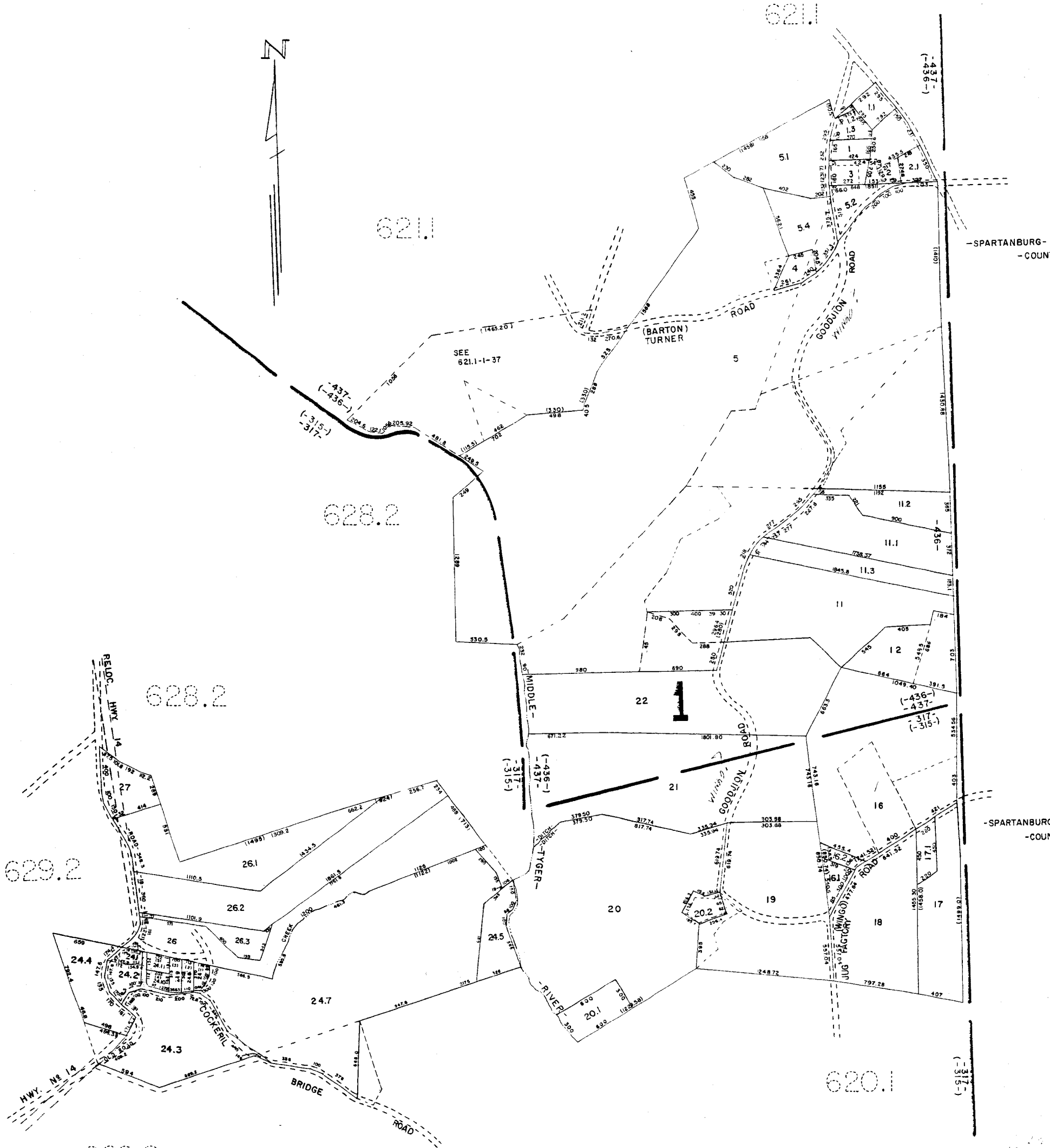
PLAN HOLD CORPORATION - IRVINE, CALIFORNIA
RECORD BY NUMBER 07548



1471

GREENVILLE COUNTY TAX MAPS GREENVILLE, S. C.		
TAX DISTRICT	MAP NUMBER	REVISIONS
-317- (-315-) -316-	620.1	
SCALE 1" = 400'		INDEX

ES3



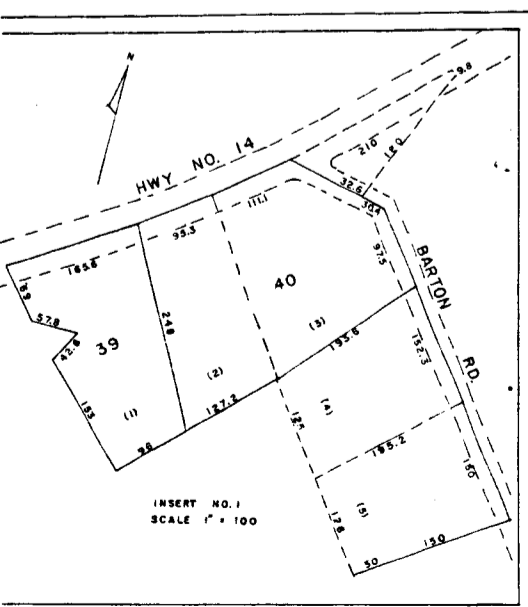
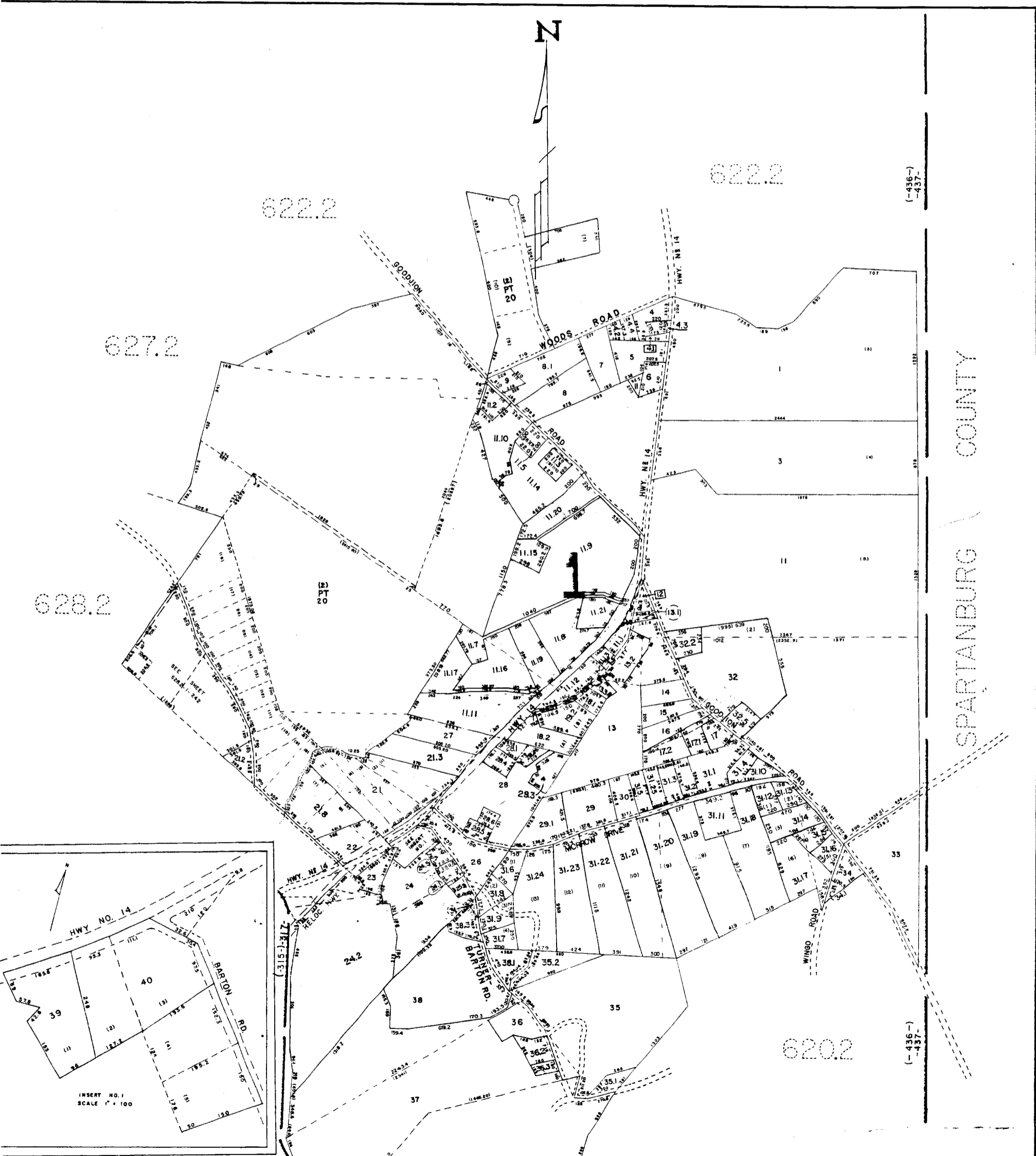
GREENVILLE COUNTY TAX MAPS GREENVILLE, S.C.		
TAX DISTRICT	MAP NUMBER	REVISION
-317- -437- (-436-) (-315-)	620.2	
SCALE 1" = 400'		INDEX

DRAWING NUMBER
621.1
PLAN HOLD CORPORATION - IRVINE, CALIFORNIA
REORDER BY NUMBER 01548

DRAWING NUMBER

DRAWING NUMBER

DRAWING NUMBER
621.1
PLAN HOLD CORPORATION - IRVINE, CALIFORNIA
REORDER BY NUMBER 01548



1473
1473

GREENVILLE COUNTY TAX MAPS GREENVILLE, S. C.		
TAX DISTRICT	MAP NUMBER	REVISIONS
437 (-436-)	621.1	
	SCALE 1" = 400'	INDEX

626.1

623.2

623.2



626.1

627.2

622.2

622.2

GREENVILLE COUNTY
SPARTANBURG COUNTY

GREENVILLE COUNTY
SPARTANBURG COUNTY

E 23

GREENVILLE COUNTY TAX MAPS GREENVILLE, S.C.		
TAX DISTRICT	MAP NUMBER	REVISIONS
-437- (-436-)	622.1	
SCALE 1" = 400'		INDEX-2

DRAWING NUMBER
622.2

PLAN HOLD CORPORATION - IRVINE, CALIFORNIA
REORDER BY NUMBER 0754R

DRAWING NUMBER

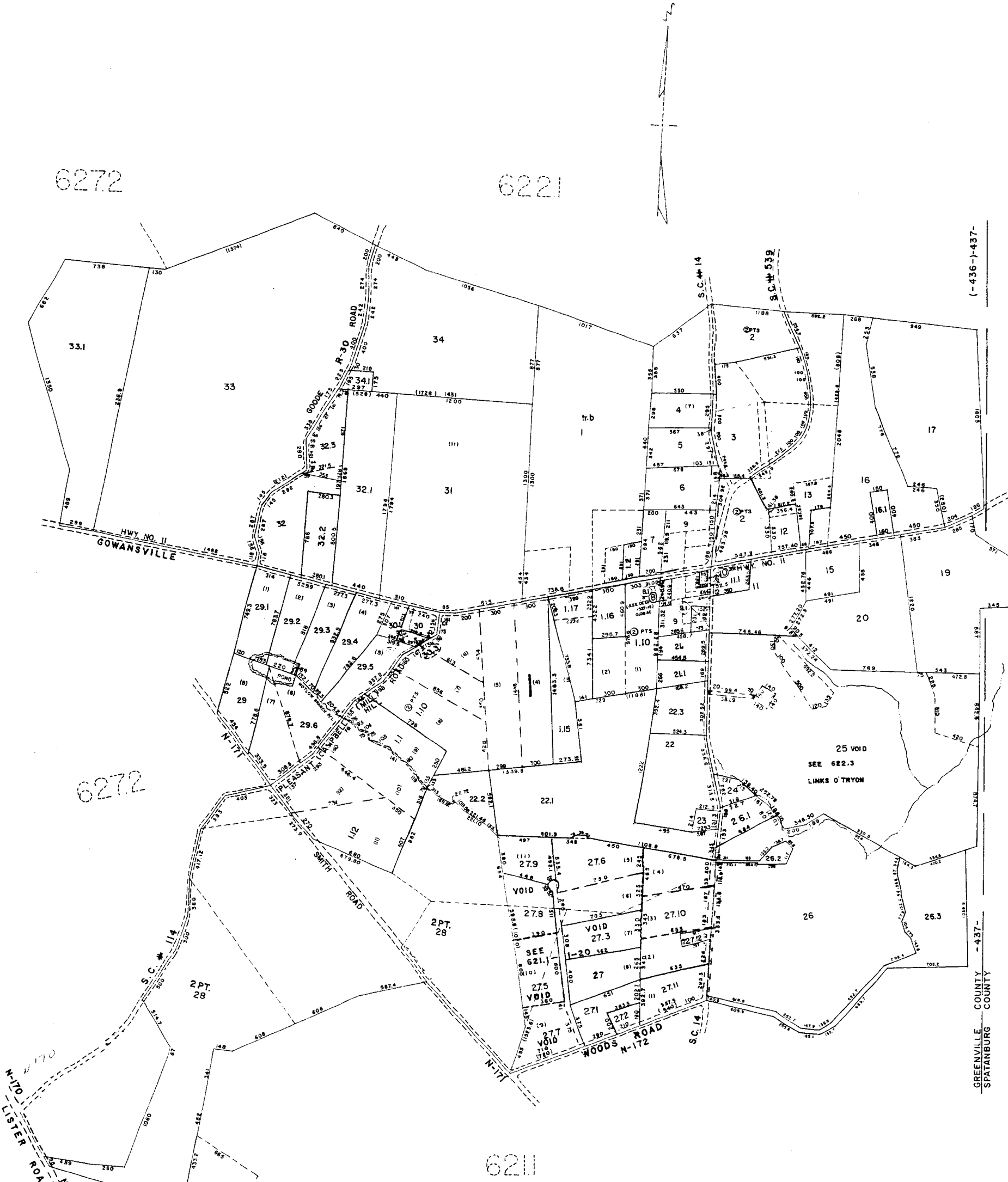
PLAN HOLD CORPORATION - IRVINE, CALIFORNIA
REORDER BY NUMBER 0754R

DRAWING NUMBER

PLAN HOLD CORPORATION - IRVINE, CALIFORNIA
REORDER BY NUMBER 0754R

DRAWING NUMBER
622.2

PLAN HOLD CORPORATION - IRVINE, CALIFORNIA
REORDER BY NUMBER 0754R



(- 436-) - 437-

GREENVILLE COUNTY
SPARTANBURG COUNTY

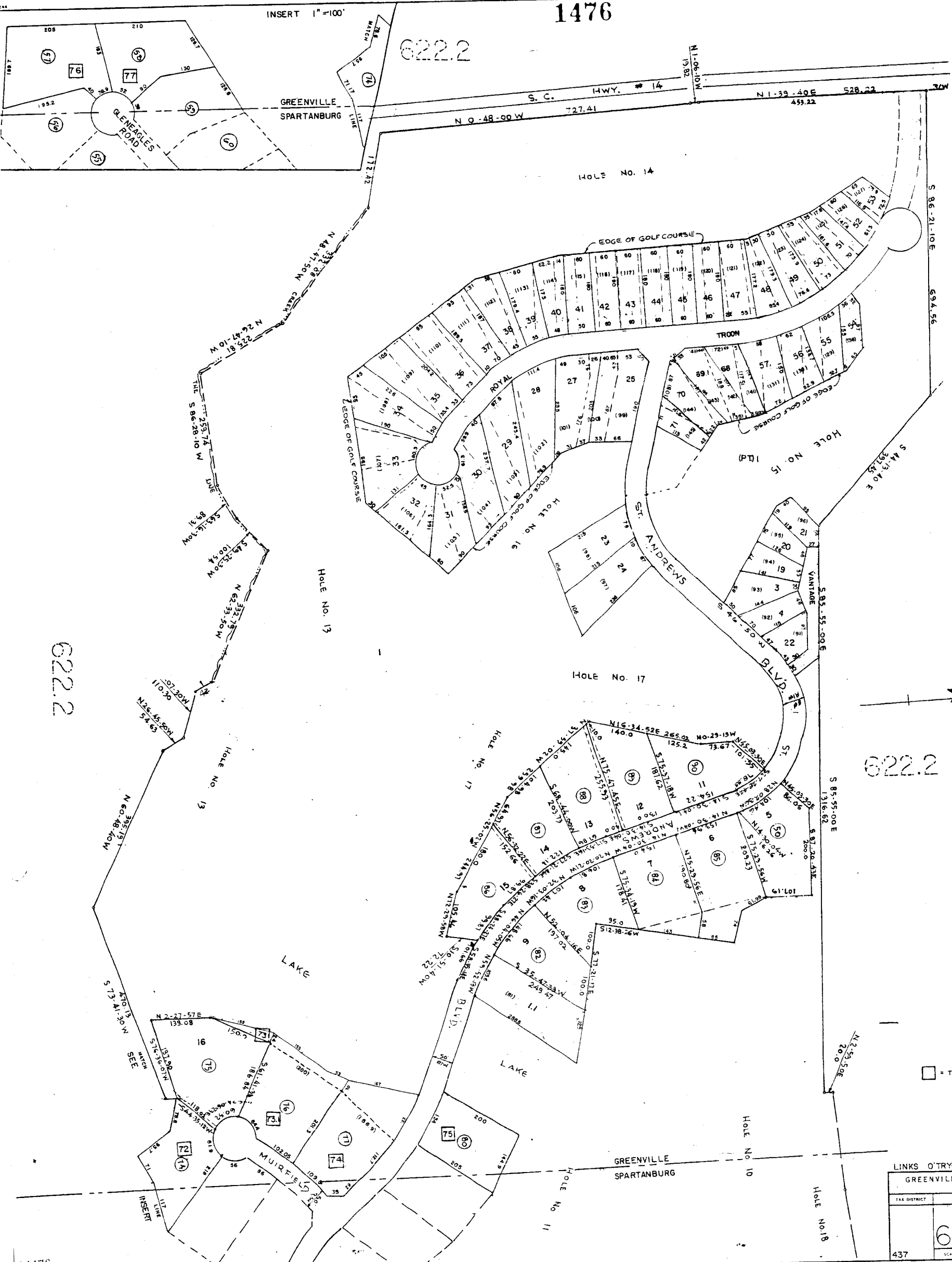
1475

628.2

E23

GREENVILLE COUNTY TAX MAPS GREENVILLE, S.C.		
TAX DISTRICT	MAP NUMBER	REVISIONS
- 437- (- 436-)	622.2	

622.2



622.2

622.2

☐ = TAXED IN SPARTANBURG

LINKS O' TRYON 233

GREENVILLE COUNTY TAX MAPS
GREENVILLE, S. C.

TAX DISTRICT	MAP NUMBER	REVISIONS
437	622.3	(2)

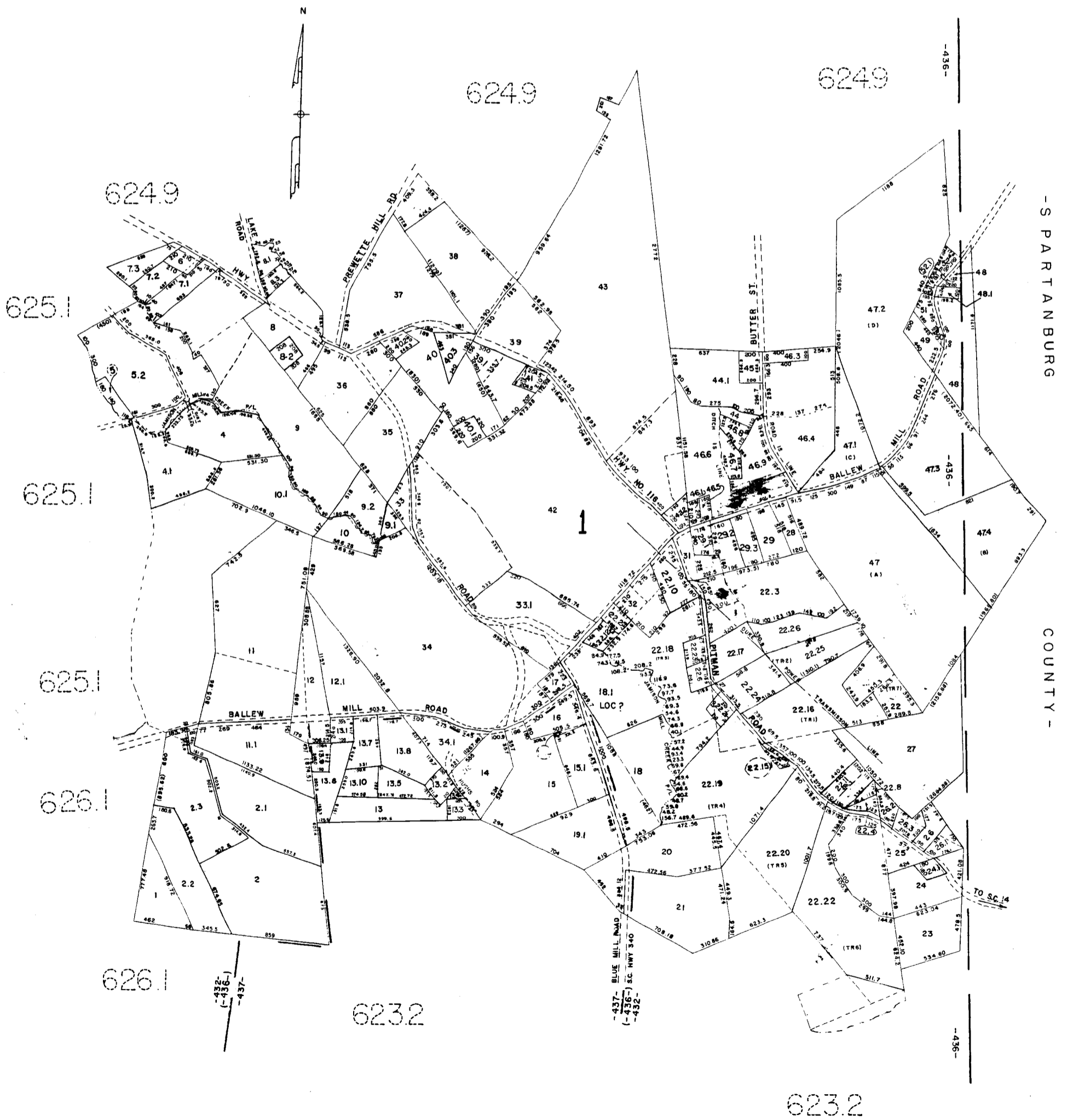
SCALE 1 1/2" = 100'

DRAWING NUMBER
623.1
PLAN HOLD CORPORATION • IRVINE, CALIFORNIA
REORDER BY NUMBER 075AR

DRAWING NUMBER

DRAWING NUMBER

DRAWING NUMBER
623.1
PLAN HOLD CORPORATION • IRVINE, CALIFORNIA
REORDER BY NUMBER 075AR



1477

GREENVILLE COUNTY TAX MAPS GREENVILLE, S. C.		
TAX DISTRICT	MAP NUMBER	REVISIONS
-437- (-436-) -432-	623.1	E-83
SCALE 1" = 400'		INDEX

N

6231

6231

6231

GREENVILLE CO.
SPARTANBURG CO.

-432-
(436)

6261

18

BELUE ROAD

HWY. NO. 180

BALLEW MILL ROAD

6261

6221

6221

6221

GREENVILLE CO.
SPARTANBURG CO.

GREENVILLE COUNTY TAX MAPS GREENVILLE, S. C.		
TAX DISTRICT	MAP NUMBER	REVISIONS
-432- -437- (436-)	623.2	E-23
SCALE 1" = 400'		INDEX

DRAWING NUMBER
624.1

DRAWING NUMBER

DRAWING NUMBER

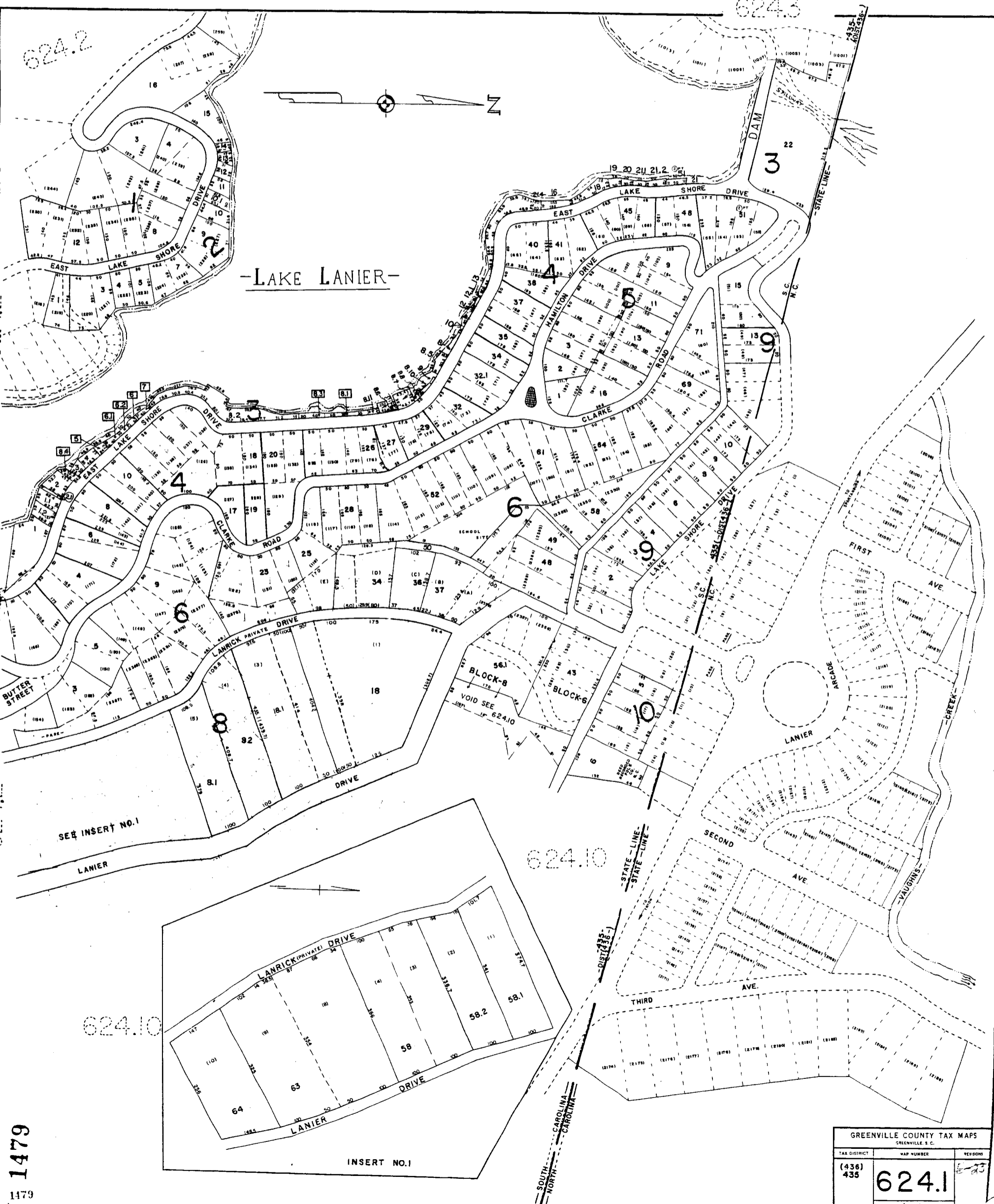
DRAWING NUMBER
624.1

PLAN HOLD CORPORATION • IRVINE, CALIFORNIA
RECORD BY NUMBER 07548

PLAN HOLD CORPORATION • IRVINE, CALIFORNIA
RECORD BY NUMBER 07548

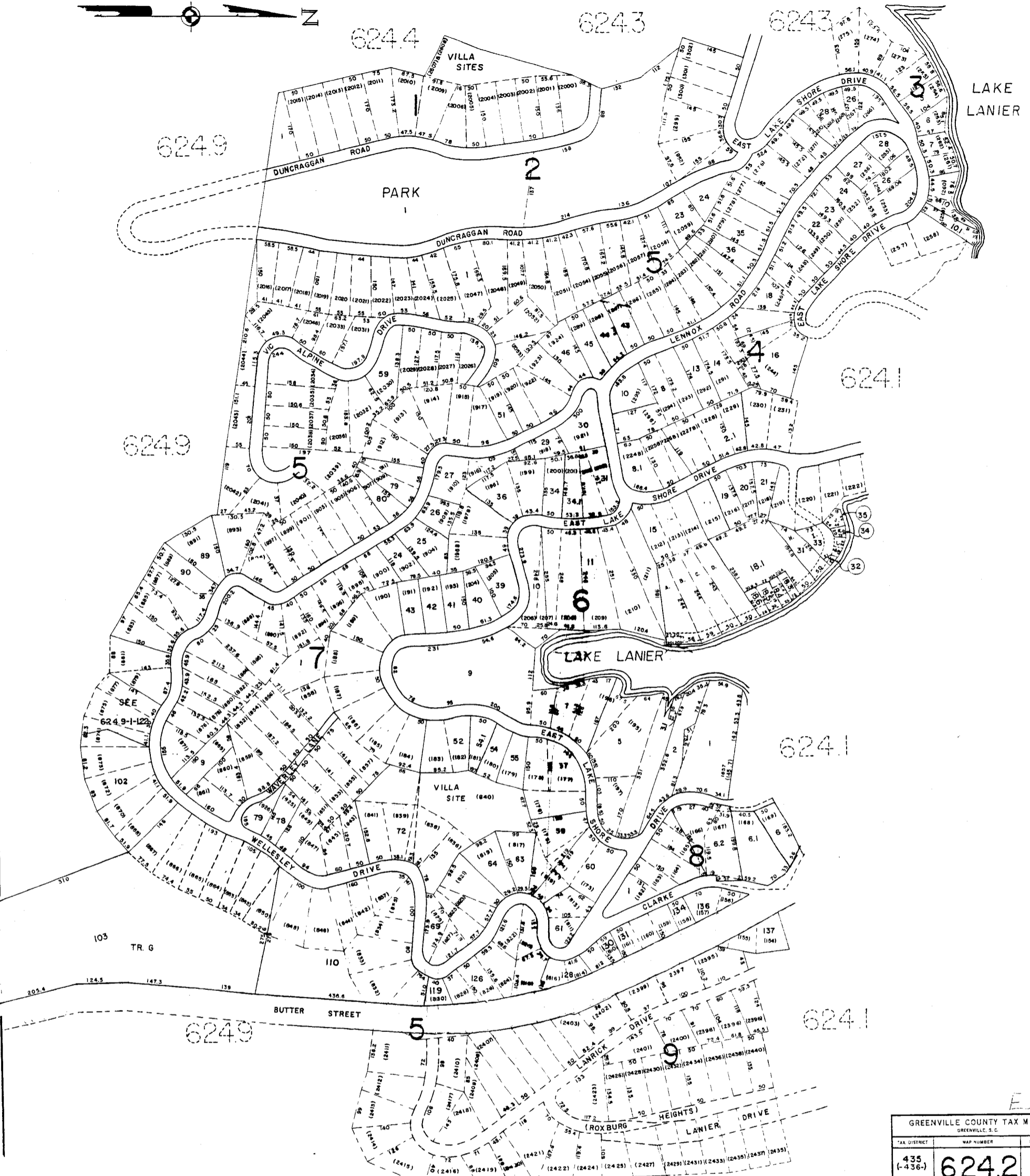
PLAN HOLD CORPORATION • IRVINE, CALIFORNIA
RECORD BY NUMBER 07548

PLAN HOLD CORPORATION • IRVINE, CALIFORNIA
RECORD BY NUMBER 07548



1479
1479

GREENVILLE COUNTY TAX MAPS GREENVILLE, S. C.		
TAX DISTRICT	MAP NUMBER	REVISIONS
(436) 435	624.1	23
SCALE 1" = 100'		



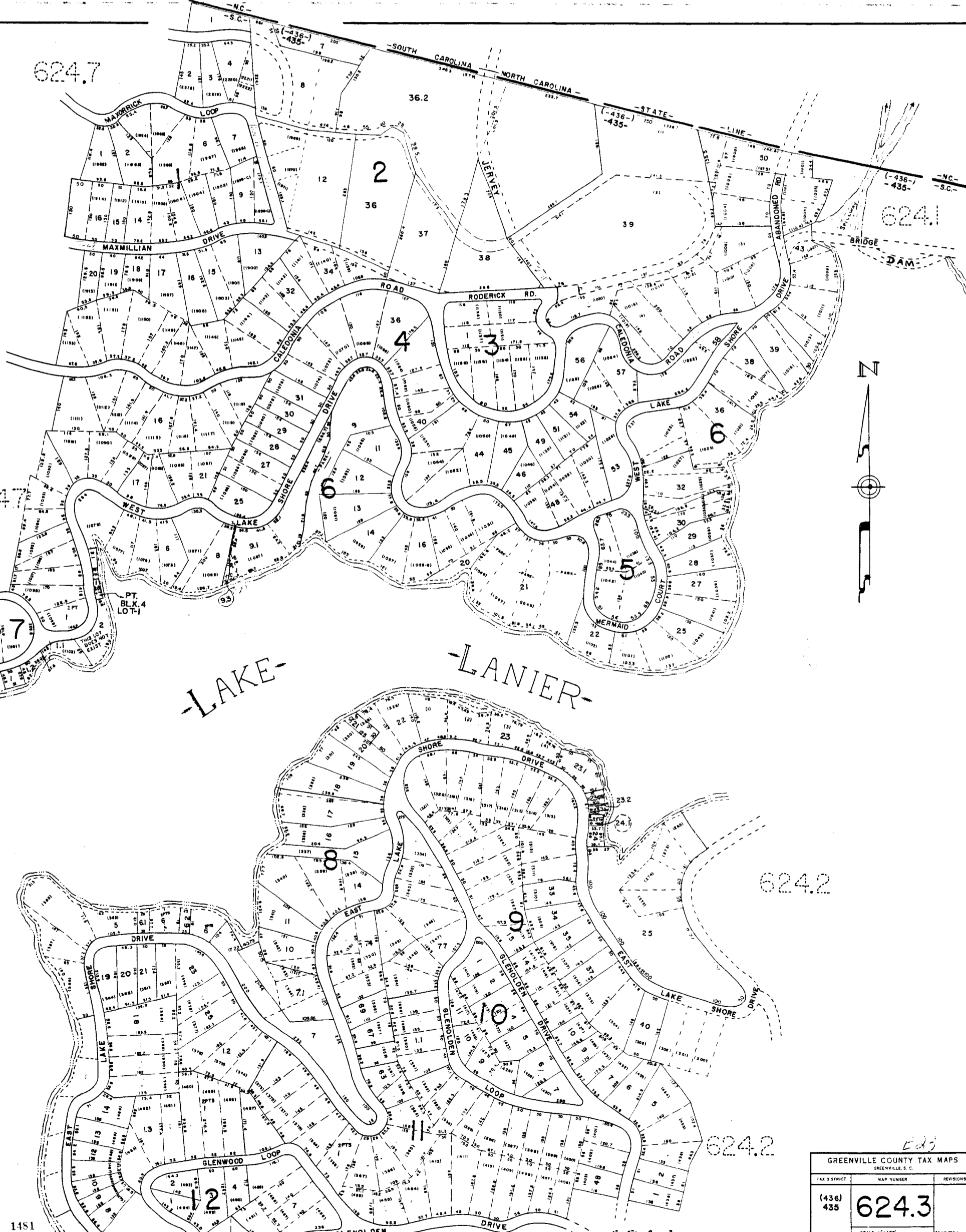
GREENVILLE COUNTY TAX MAPS GREENVILLE, S.C.		
TAX DISTRICT	MAP NUMBER	REVISION
435 (-436-)	624.2	
SCALE 1" = 100'		INDEX

DRAWING NUMBER
624.3

DRAWING NUMBER

DRAWING NUMBER

DRAWING NUMBER
624.3



1481

1481

GREENVILLE COUNTY TAX MAPS GREENVILLE, S. C.		
TAX DISTRICT	MAP NUMBER	REVISIONS
(436) 435	624.3	
SCALE 1"=100'		INDEX

Eds

1482

624.3

624.3

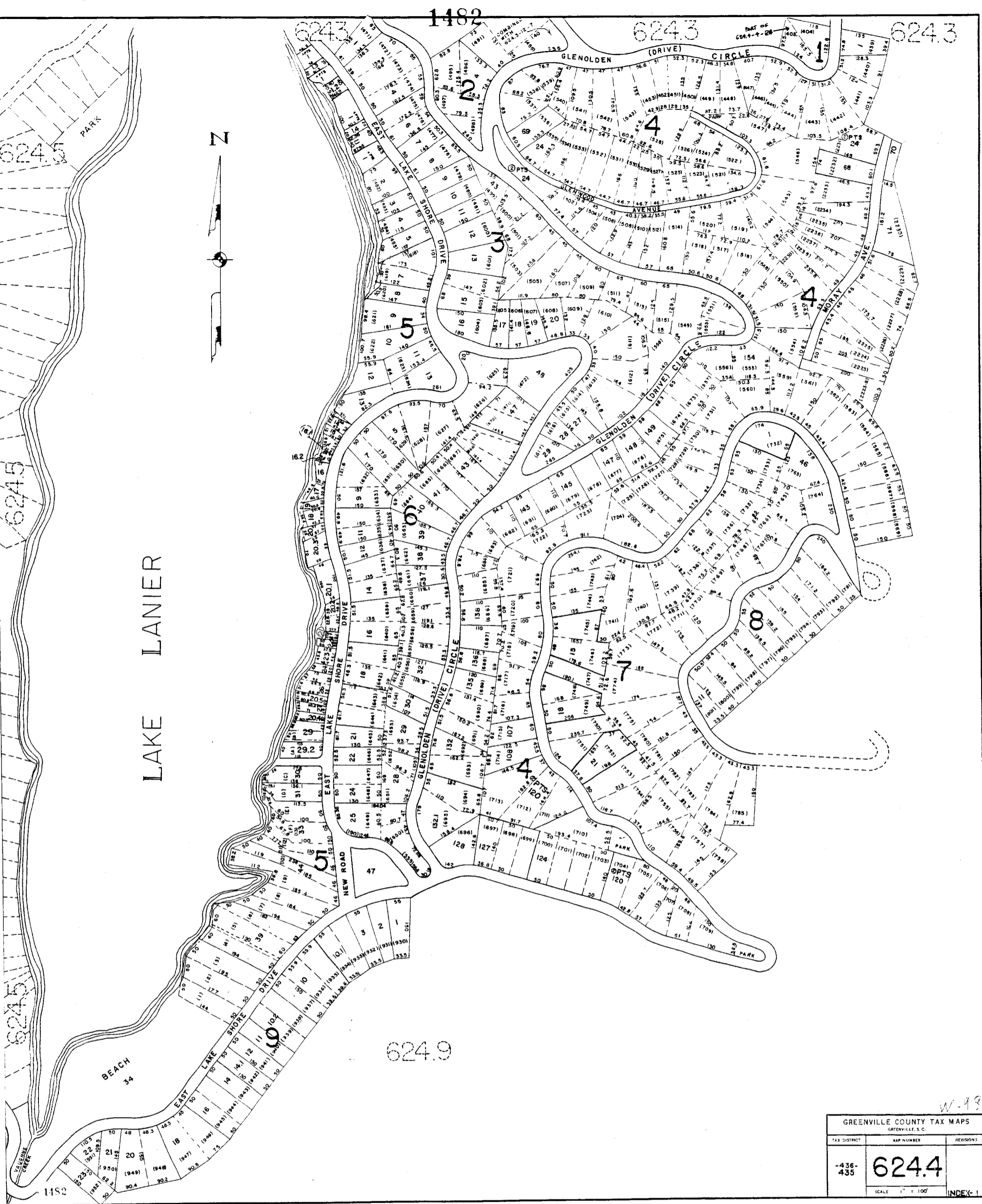
624.5

624.5

624.5

624.9

LAKE LANIER



GREENVILLE COUNTY TAX MAPS GREENVILLE, S.C.		
TAX DISTRICT	MAP NUMBER	REVISIONS
-436-435	624.4	
SCALE 1" = 100'		INDEX-1

W-93

DRAWING NUMBER
624.5

PLAN HOLD CORPORATION • IRVINE, CALIFORNIA
ORDER BY NUMBER 073AR

DRAWING NUMBER

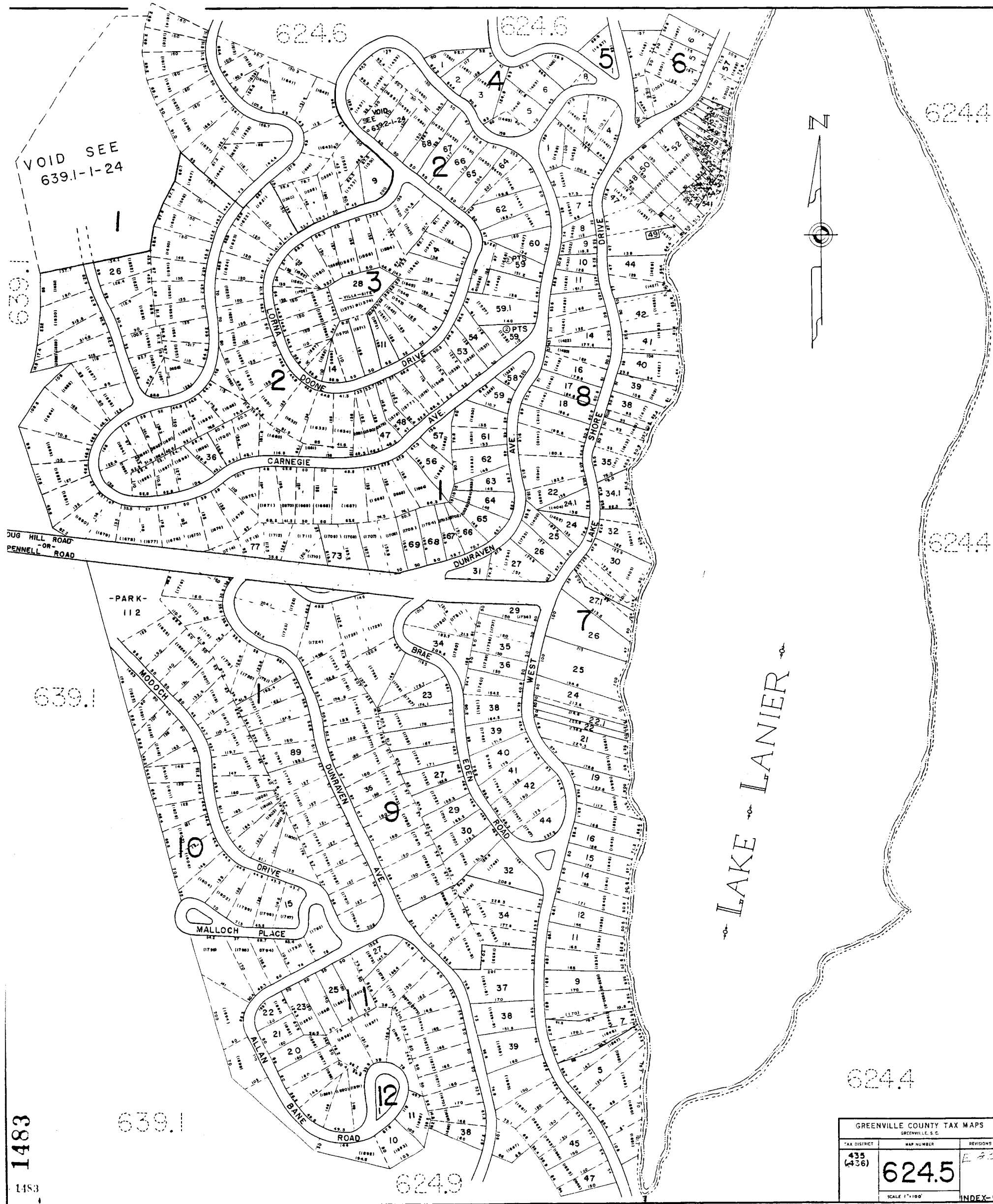
PLAN HOLD CORPORATION • IRVINE, CALIFORNIA
ORDER BY NUMBER 073AR

DRAWING NUMBER

PLAN HOLD CORPORATION • IRVINE, CALIFORNIA
ORDER BY NUMBER 073AR

DRAWING NUMBER
624.5

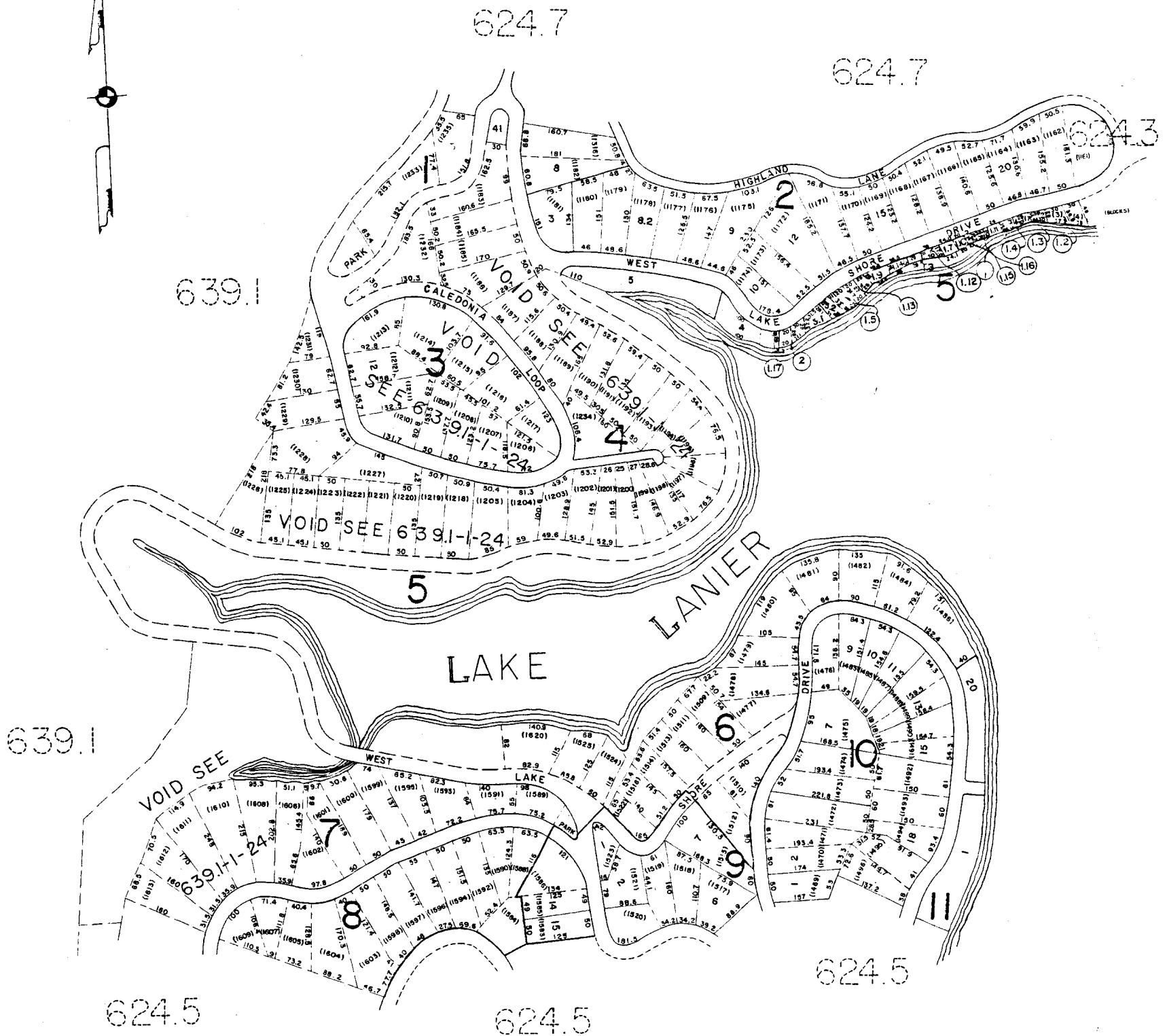
PLAN HOLD CORPORATION • IRVINE, CALIFORNIA
ORDER BY NUMBER 073AR



GREENVILLE COUNTY TAX MAPS GREENVILLE, S.C.		
TAX DISTRICT	MAP NUMBER	REVISIONS
435 (436)	624.5	E 23
SCALE 1"=100'		INDEX

1483

1483



GREENVILLE COUNTY TAX MAPS GREENVILLE, S. C.		
TAX DISTRICT	MAP NUMBER	REVISIONS
-435- (-436-)	624.6	
	SCALE 1" = 100'	INDEX-1

DRAWING NUMBER
624.7
PLAN HOLD CORPORATION • IRVINE, CALIFORNIA
BLOCK BY NUMBER PLAN

DRAWING NUMBER

DRAWING NUMBER

DRAWING NUMBER
624.7
PLAN HOLD CORPORATION • IRVINE, CALIFORNIA
BLOCK BY NUMBER PLAN



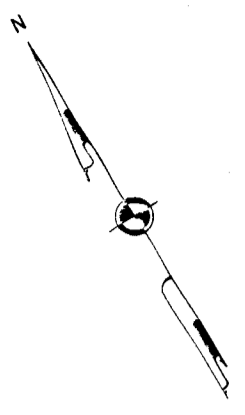
1485

GREENVILLE COUNTY TAX MAPS GREENVILLE, S. C.		
TAX DISTRICT	MAP NUMBER	REVISION
(436) 435	624.7	
SCALE 1" = 100'		INDEX

1486

624.1

624.3



624.3

LANIER

624.1

624.2

624

624.2

624.2

LAKE

624.6

1

624.3

624.6

624.6

624.6

624.4

LAKE

624.5

LANIER

624.4

624.5

EJS

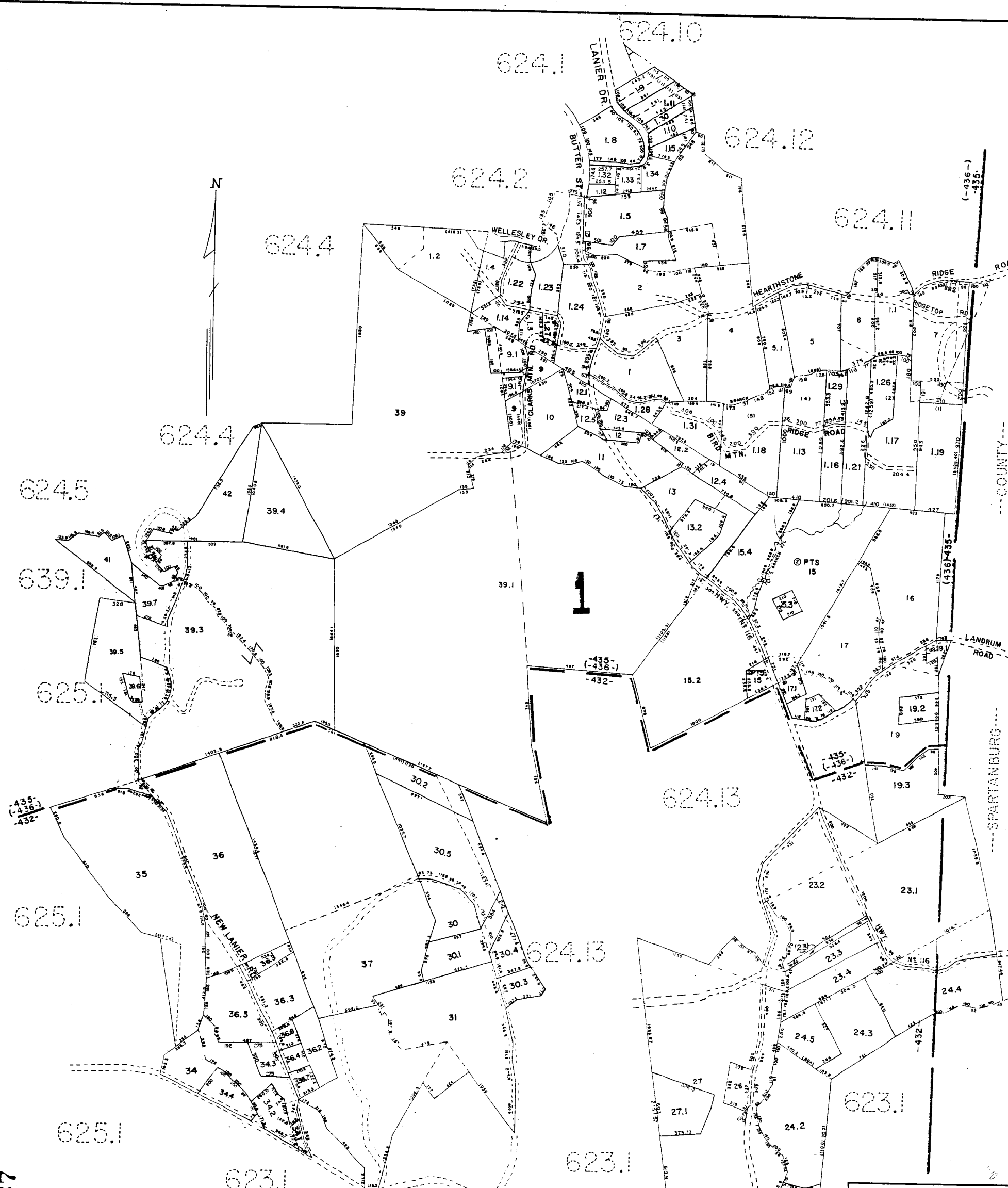
GREENVILLE COUNTY TAX MAPS GREENVILLE, S.C.		
TAX DISTRICT	MAP NUMBER	REVISIONS
-436-	624.8	
	SCALE 1" = 200'	INDEX-1

DRAWING NUMBER
624.9
PLAN HOLD CORPORATION - IRVINE, CALIFORNIA
RECORD BY NUMBER 075AR

DRAWING NUMBER

DRAWING NUMBER

DRAWING NUMBER
624.9
PLAN HOLD CORPORATION - IRVINE, CALIFORNIA
RECORD BY NUMBER 075AR



1487

GREENVILLE COUNTY TAX MAPS GREENVILLE, S. C.		
TAX DISTRICT	MAP NUMBER	REVISIONS
-435- -432- (-436-)	624.9	E23
SCALE 1" = 400'		

624.1

624.1

624.9

624.12

624.12



GREENVILLE COUNTY TAX MAPS GREENVILLE, S. C.		
TAX DISTRICT	MAP NUMBER	REVISIONS
-435- (-436-)	624.10	
	SCALE 1" = 100'	INDEX-1

DRAWING NUMBER
624.11
PLAN HOLD CORPORATION • IRVINE, CALIFORNIA
REORDER BY NUMBER 0154

DRAWING NUMBER

DRAWING NUMBER

DRAWING NUMBER
624.11
PLAN HOLD CORPORATION • IRVINE, CALIFORNIA
REORDER BY NUMBER 0154



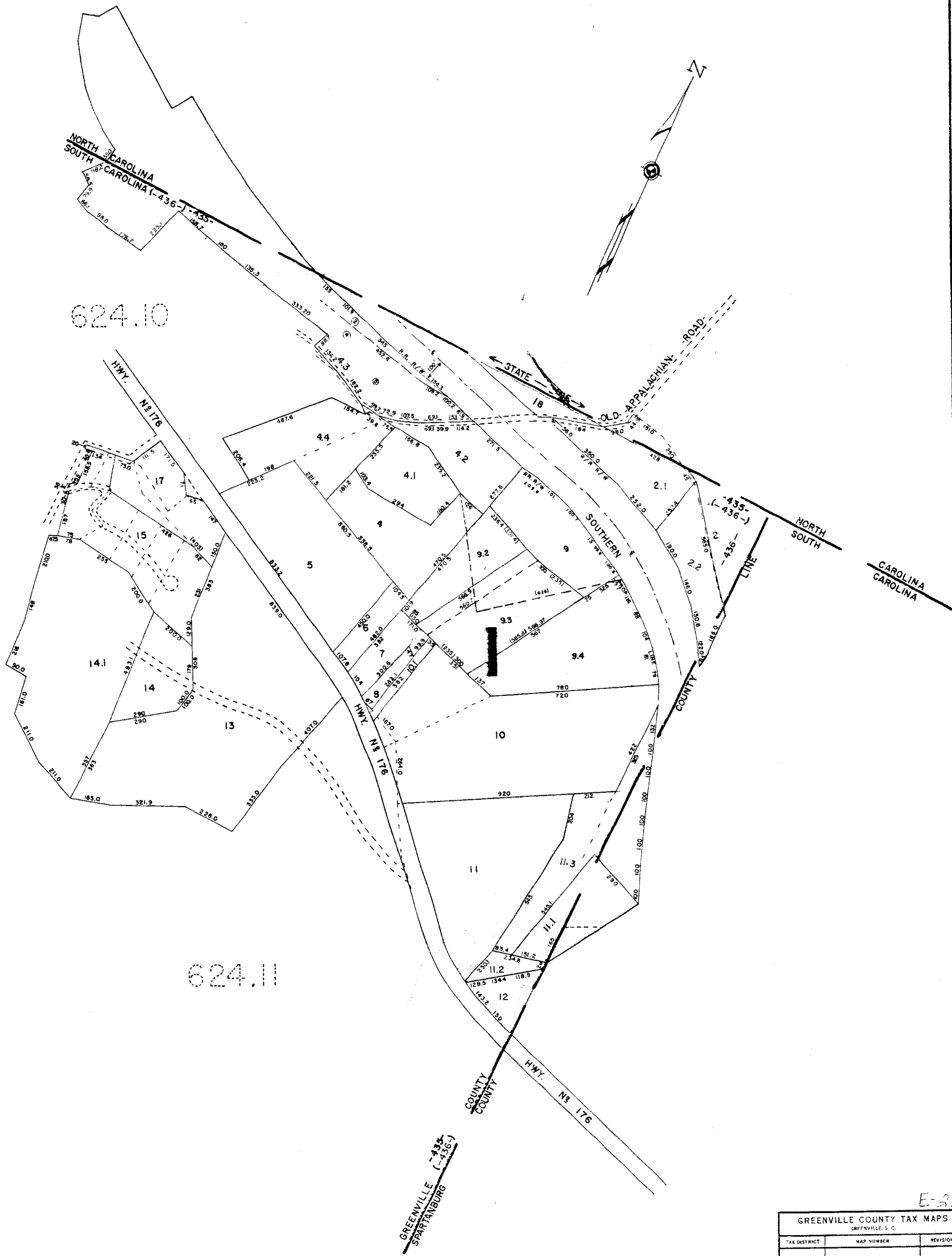
1489

GREENVILLE COUNTY TAX MAPS GREENVILLE, S. C.		
TAX DISTRICT	MAP NUMBER	REVISIONS
-435- (-436-)	624.11	
SCALE 1" = 100'		INDEX-

624.9

624.10

624.11



E-22

GREENVILLE COUNTY TAX MAPS GREENVILLE, S. C.		
TAX DISTRICT	MAP NUMBER	REVISION
-435- (-436-)	624.12	
SCALE 1" = 200'		INDEX

DRAWING NUMBER
624.13
PLAN HOLD CORPORATION - IRVINE, CALIFORNIA
REORDER BY NUMBER 07548

DRAWING NUMBER

DRAWING NUMBER

DRAWING NUMBER
624.13
PLAN HOLD CORPORATION - IRVINE, CALIFORNIA
REORDER BY NUMBER 07548

6249

6249

6249

6249

6249

623.1

6249

1491



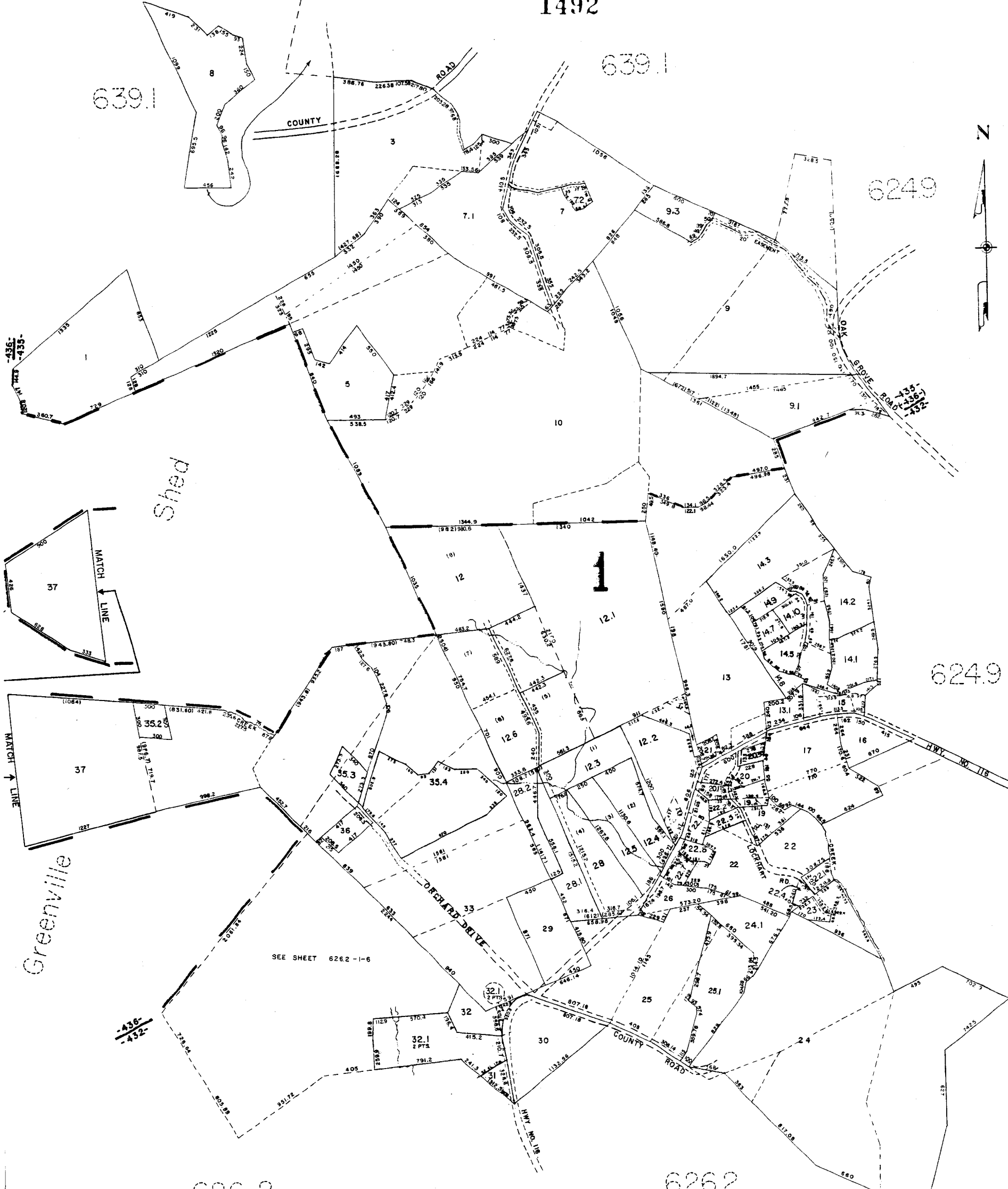
GREENVILLE COUNTY TAX MAPS GREENVILLE, S. C.		
TAX DISTRICT	MAP NUMBER	REVISIONS
435 -432- -436-	624.13	
SCALE 1" = 200'		INDEX

E 23

639.1

639.1

6249



6249

626.2

626.2

GREENVILLE COUNTY TAX MAPS GREENVILLE, S. C.		
TAX DISTRICT	MAP NUMBER	REVISIONS
-435- -432- (-436-)	625.1	
SCALE 1" = 400'		INDEX-I

DRAWING NUMBER
626.1

PLAN HOLD CORPORATION - IRVINE, CALIFORNIA
RECORD BY NUMBER 11548

DRAWING NUMBER

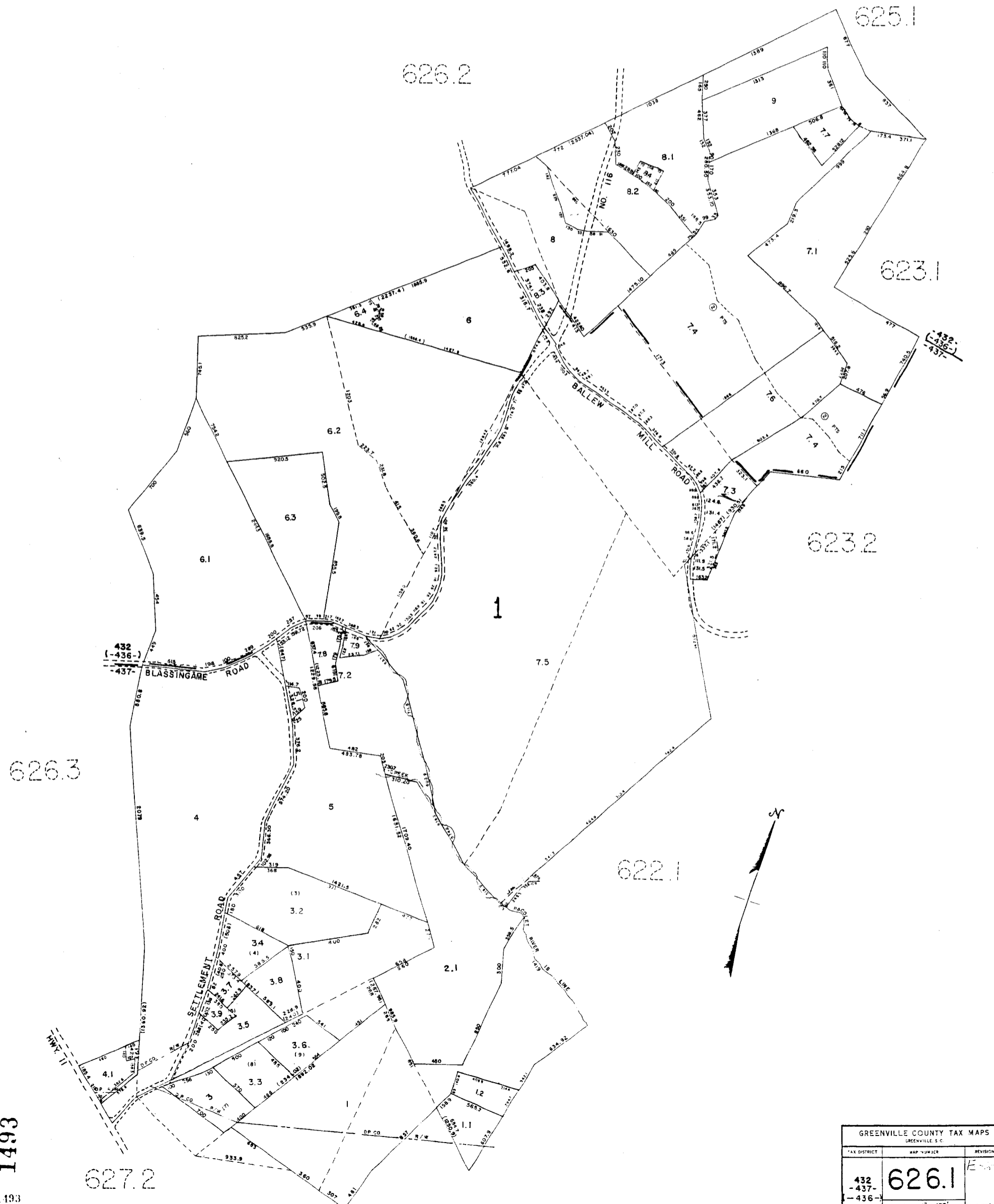
PLAN HOLD CORPORATION - IRVINE, CALIFORNIA
RECORD BY NUMBER 11548

DRAWING NUMBER

PLAN HOLD CORPORATION - IRVINE, CALIFORNIA
RECORD BY NUMBER 11548

DRAWING NUMBER
626.1

PLAN HOLD CORPORATION - IRVINE, CALIFORNIA
RECORD BY NUMBER 11548



1493

GREENVILLE COUNTY TAX MAPS		
GREENVILLE, S.C.		
TAX DISTRICT	MAP NUMBER	REVISIONS
432 -437- -436-	626.1	1 E-13
SCALE 1" = 400'		INDEX

Greenville Water Shed

625.1

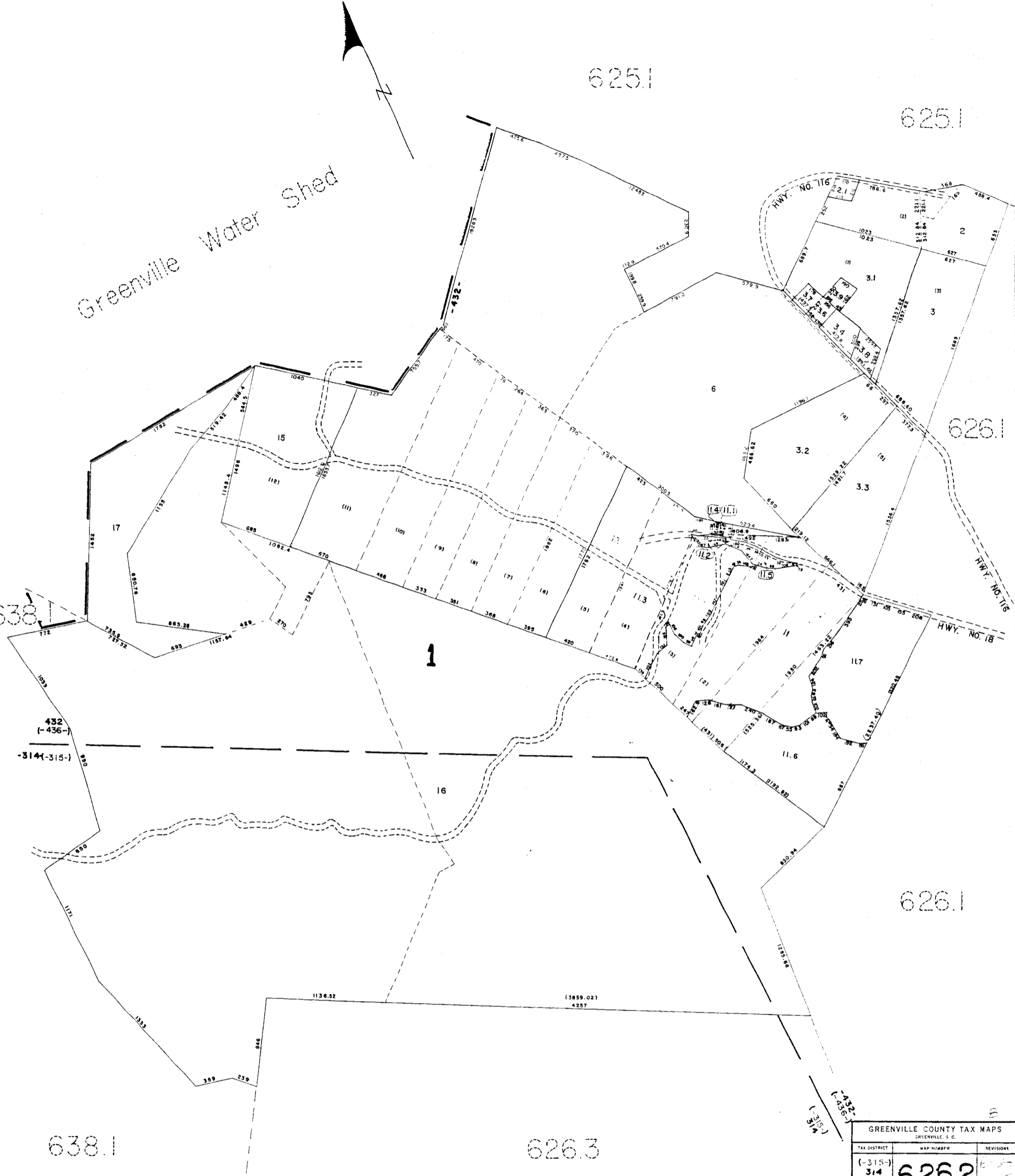
625.1

626.1

626.1

638.1

626.3



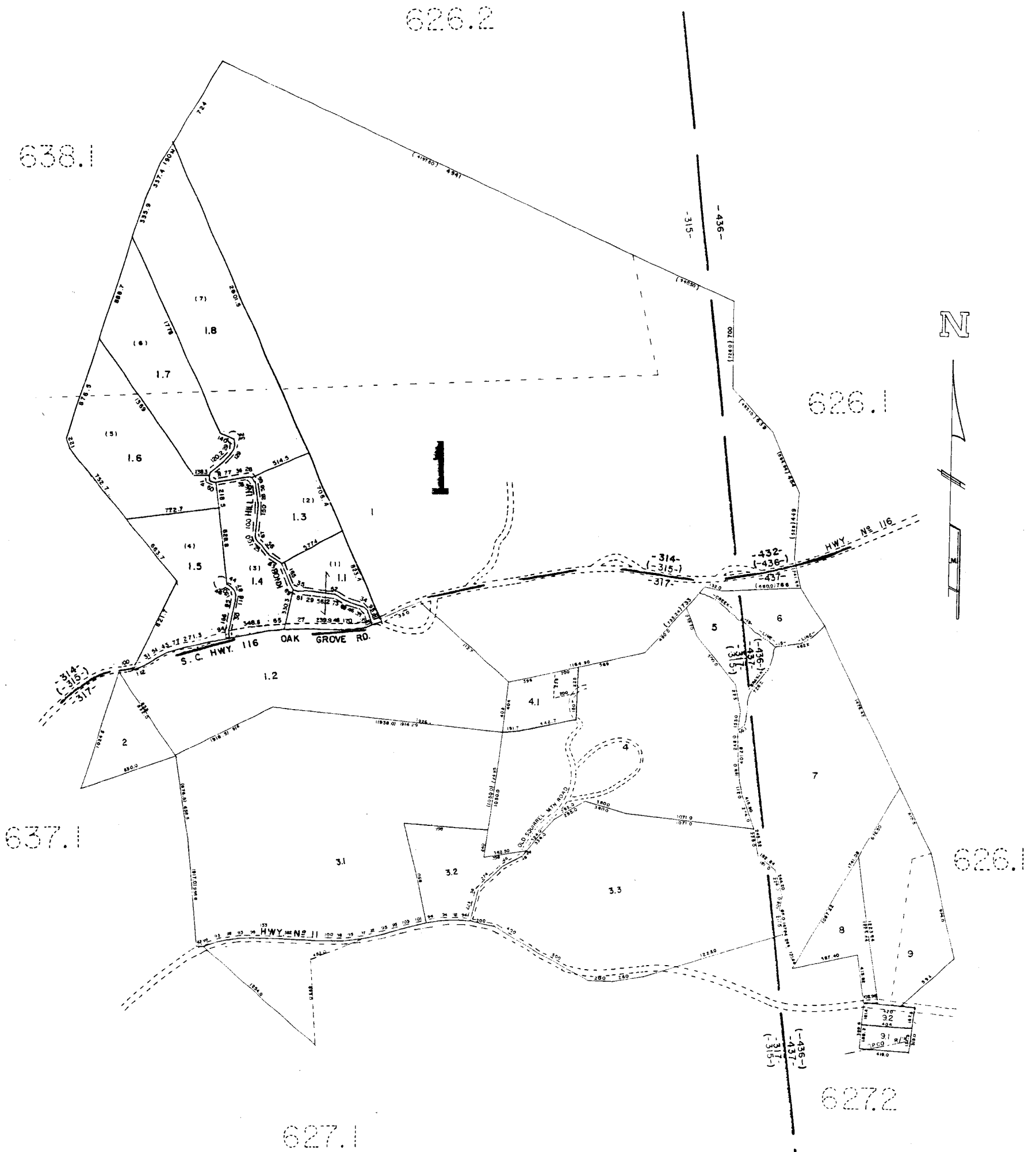
GREENVILLE COUNTY TAX MAPS GREENVILLE, S. C.		
TAX DISTRICT	MAP NUMBER	REVISIONS
(-315-)	626.2	
314		
432		
(-436)	SCALE 1" = 400'	INDEX

DRAWING NUMBER
626.3
PLAN HOLD CORPORATION - IRVINE, CALIFORNIA
REORDER BY NUMBER 01348

DRAWING NUMBER

DRAWING NUMBER

DRAWING NUMBER
626.3
PLAN HOLD CORPORATION - IRVINE, CALIFORNIA
REORDER BY NUMBER 01348



245

GREENVILLE COUNTY TAX MAPS GREENVILLE, S. C.		
TAX DISTRICT	MAP NUMBER	REVISIONS
-437-	626.3	
-317-		
-436-		
-315-		
SCALE 1" = 400'		INDEX-1

1495

637.1

627.2

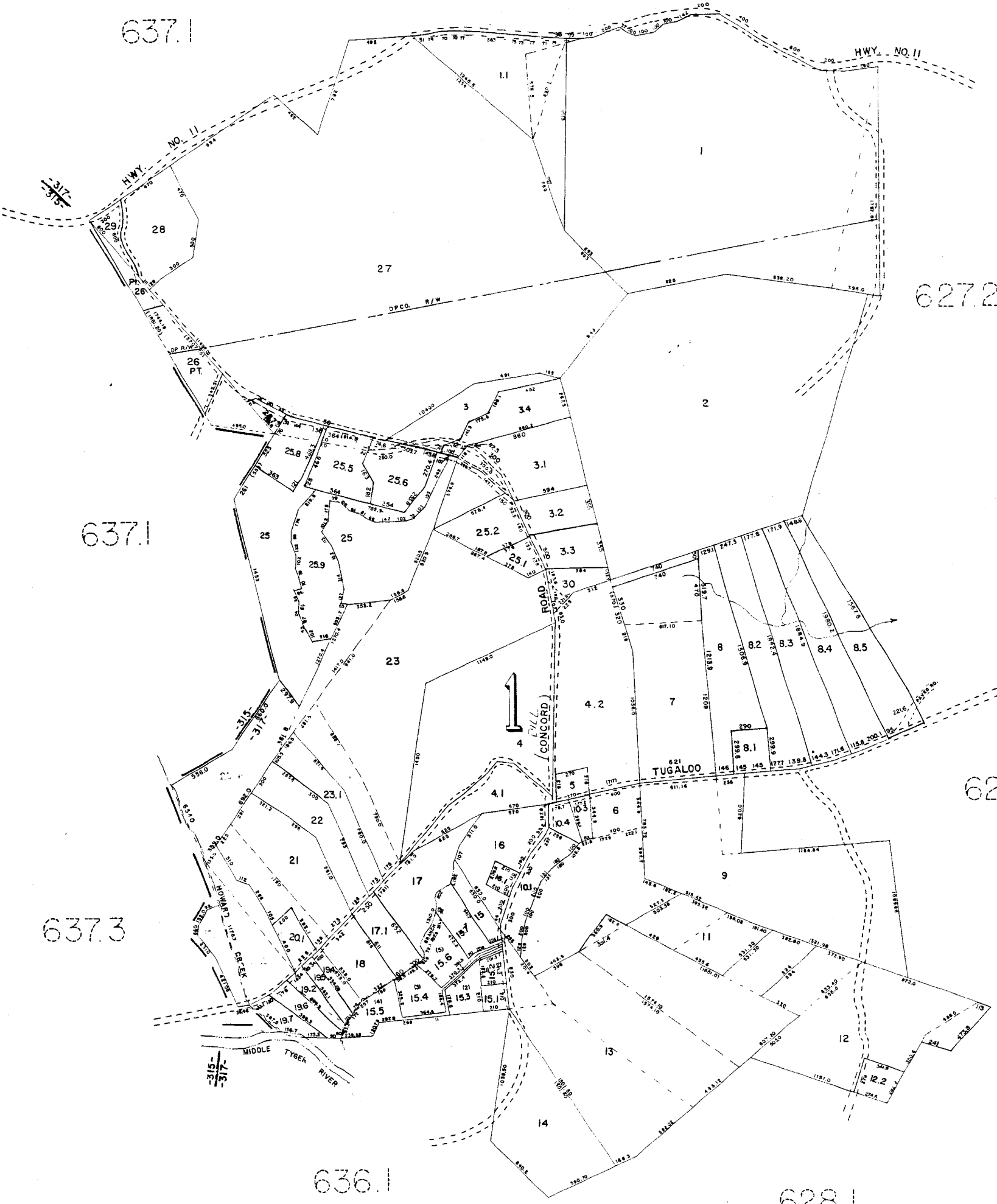
637.1

627.2

637.3

636.1

628.1



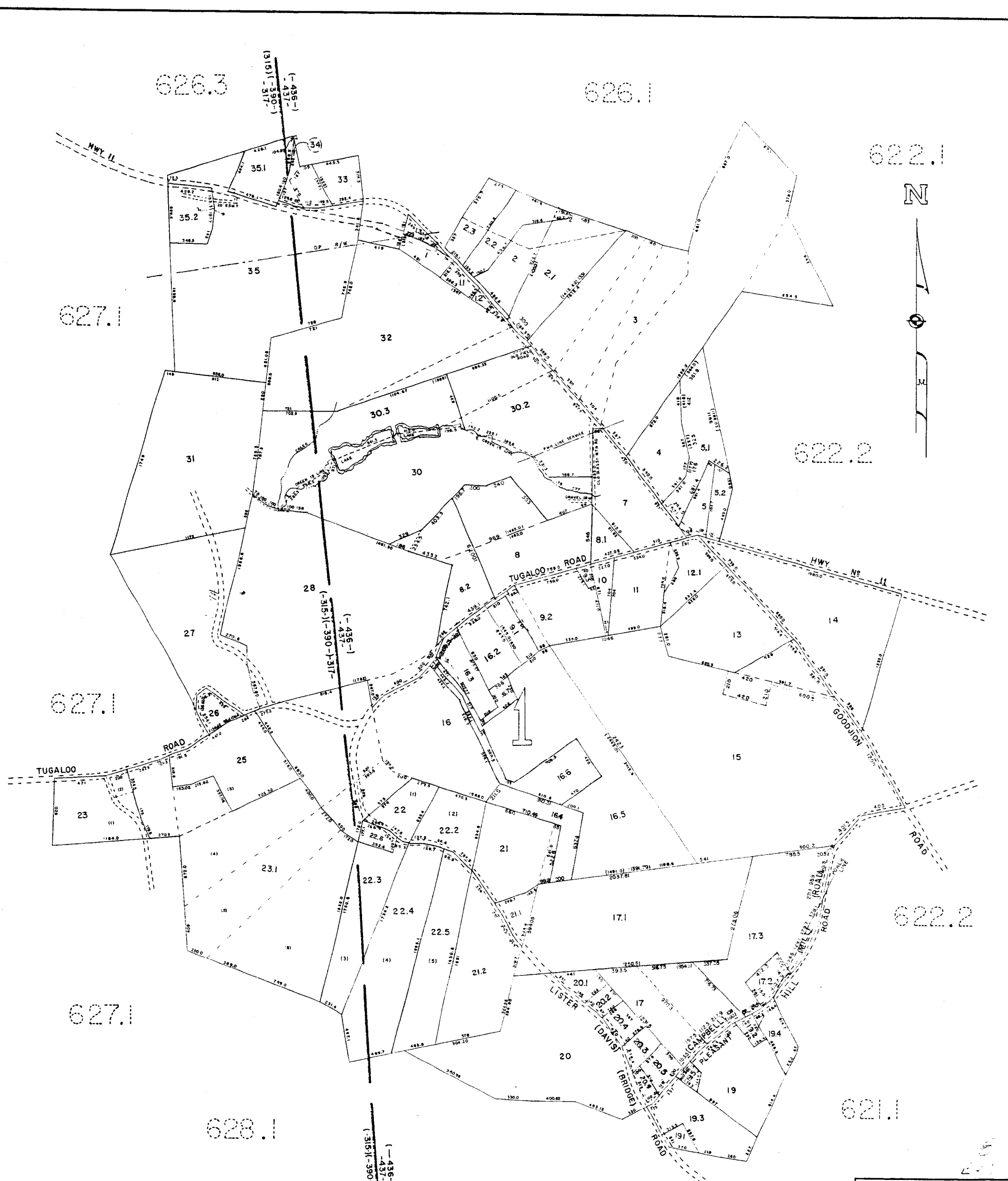
GREENVILLE COUNTY TAX MAPS GREENVILLE, S. C.		
TAX DISTRICT	MAP NUMBER	REVISIONS
-317- (-315-)	627.1	
	SCALE 1" = 400'	INDEX 2

DRAWING NUMBER
627.2
PLAN HOLD CORPORATION - IRVINE, CALIFORNIA
RECORD BY NUMBER 07548

DRAWING NUMBER

DRAWING NUMBER

DRAWING NUMBER
627.2
PLAN HOLD CORPORATION - IRVINE, CALIFORNIA
RECORD BY NUMBER 07548



1497

GREENVILLE COUNTY TAX MAPS GREENVILLE, S. C.		
TAX DISTRICT	MAP NUMBER	REVISIONS
(-315-)	627.2	
-317-		
(390)		
-437-		
(-436-		
SCALE 1" = 400'		INDEX-2

636.1

628.2

636.1

636.4

628.2

636.4

628.2



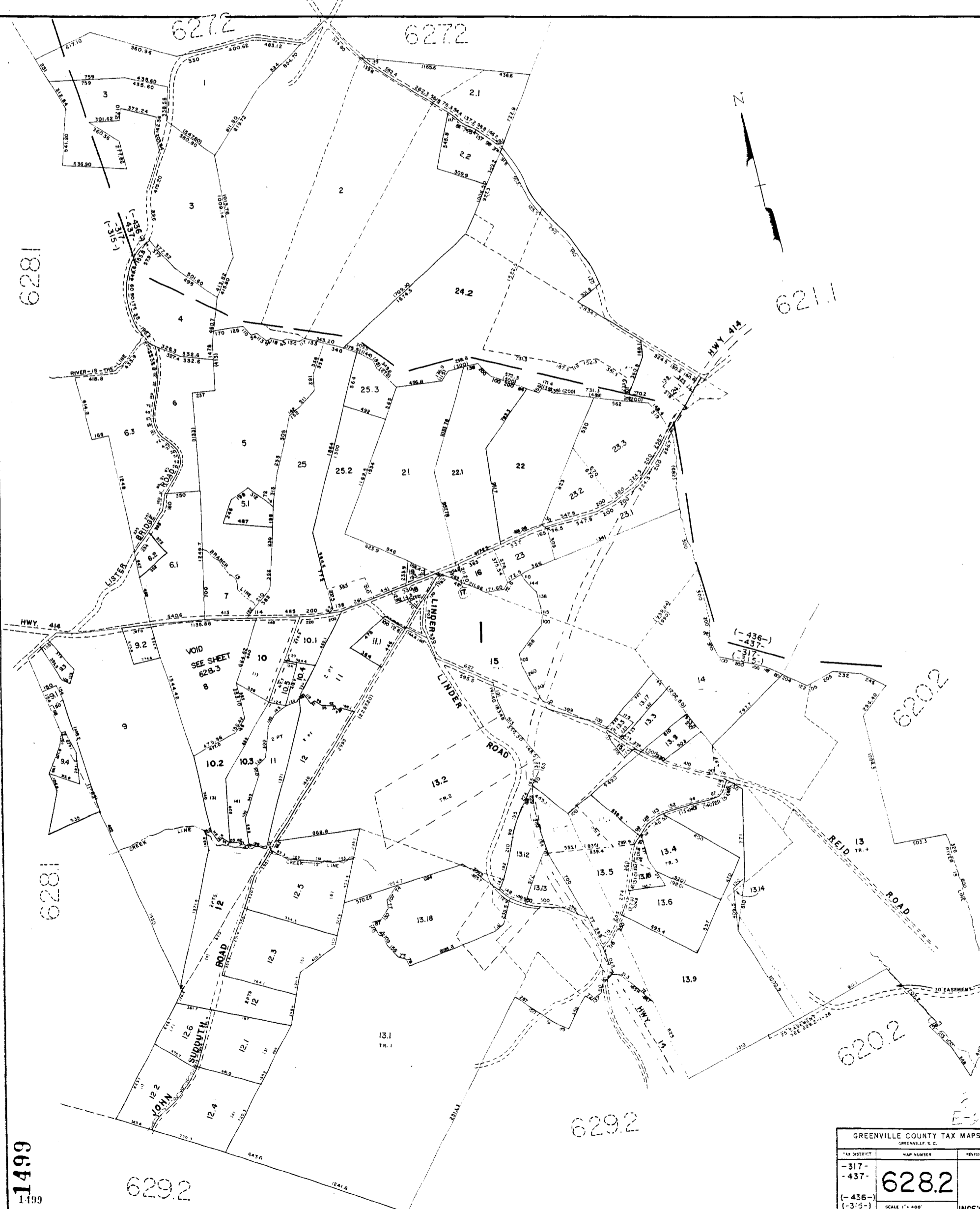
GREENVILLE COUNTY TAX MAPS		
GREENVILLE, S. C.		
TAX DISTRICT	MAP NUMBER	REVISION
(-436-)	628.1	E-2
-437-		
(-315-)		
-317-		
SCALE 1" = 400'		INDEX

DRAWING NUMBER
628.2
PLAN HOLD CORPORATION - IRVINE, CALIFORNIA
REORDER BY NUMBER 0754R

DRAWING NUMBER
PLAN HOLD CORPORATION - IRVINE, CALIFORNIA
REORDER BY NUMBER 0754R

DRAWING NUMBER
PLAN HOLD CORPORATION - IRVINE, CALIFORNIA
REORDER BY NUMBER 0754R

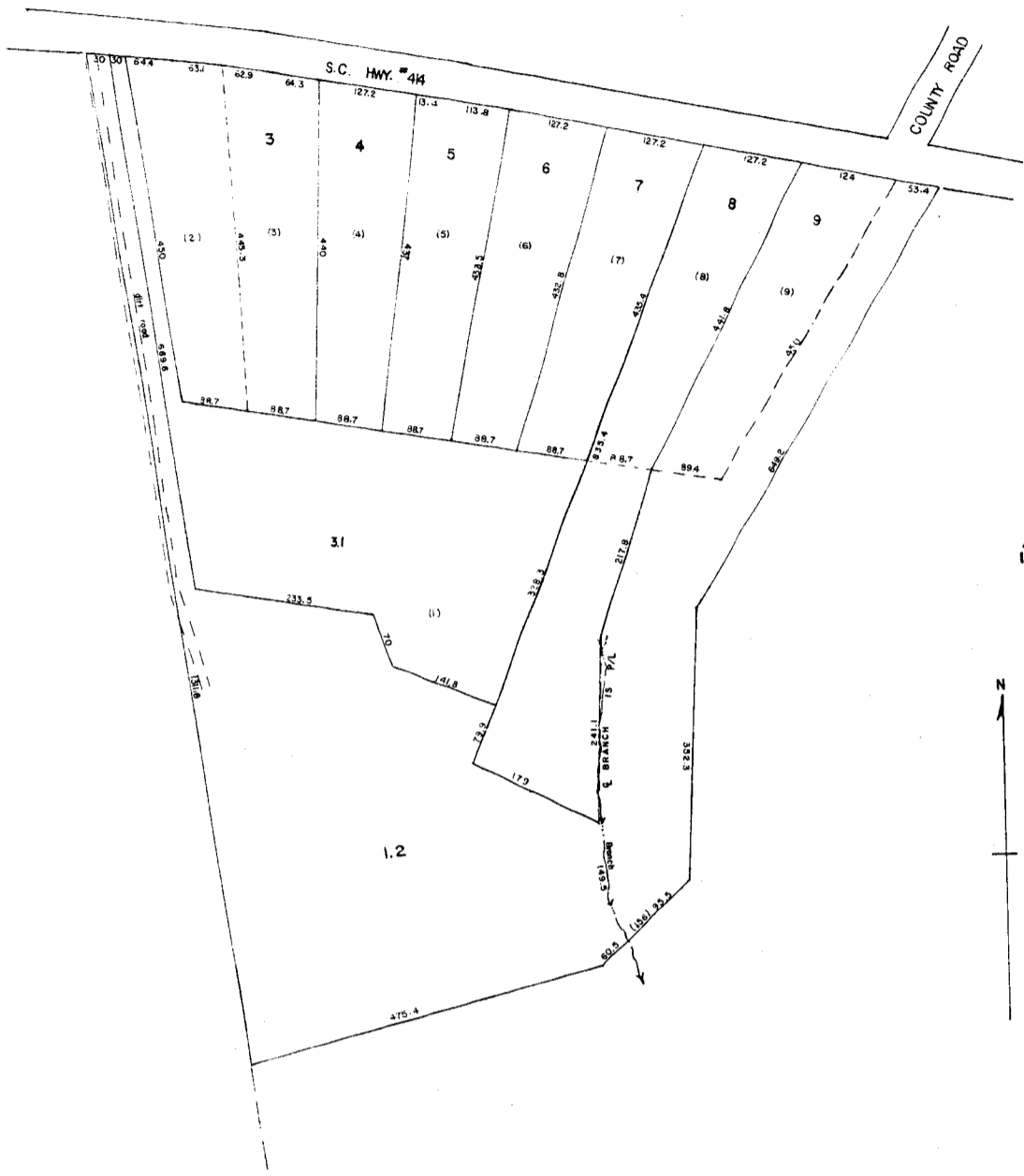
DRAWING NUMBER
628.2
PLAN HOLD CORPORATION - IRVINE, CALIFORNIA
REORDER BY NUMBER 0754R



1499

GREENVILLE COUNTY TAX MAPS GREENVILLE, S. C.		
TAX DISTRICT	MAP NUMBER	REVISIONS
-317-	628.2	
-437-		
(-436-)		
(-315-)		
SCALE 1" = 400'		INDEX-2

628.2



628.2

628.2

628.2

EJS

CLARIEA HEIGHTS		
GREENVILLE COUNTY TAX MAPS		
GREENVILLE, S. C.		
TAX DISTRICT	MAP NUMBER	REVISIONS
317	628.3	
	SCALE 1"=100'	INDEX-2

DRAWING NUMBER
629.1

PLAN HOLD CORPORATION - IRVINE, CALIFORNIA
ORDER BY NUMBER 1501

DRAWING NUMBER

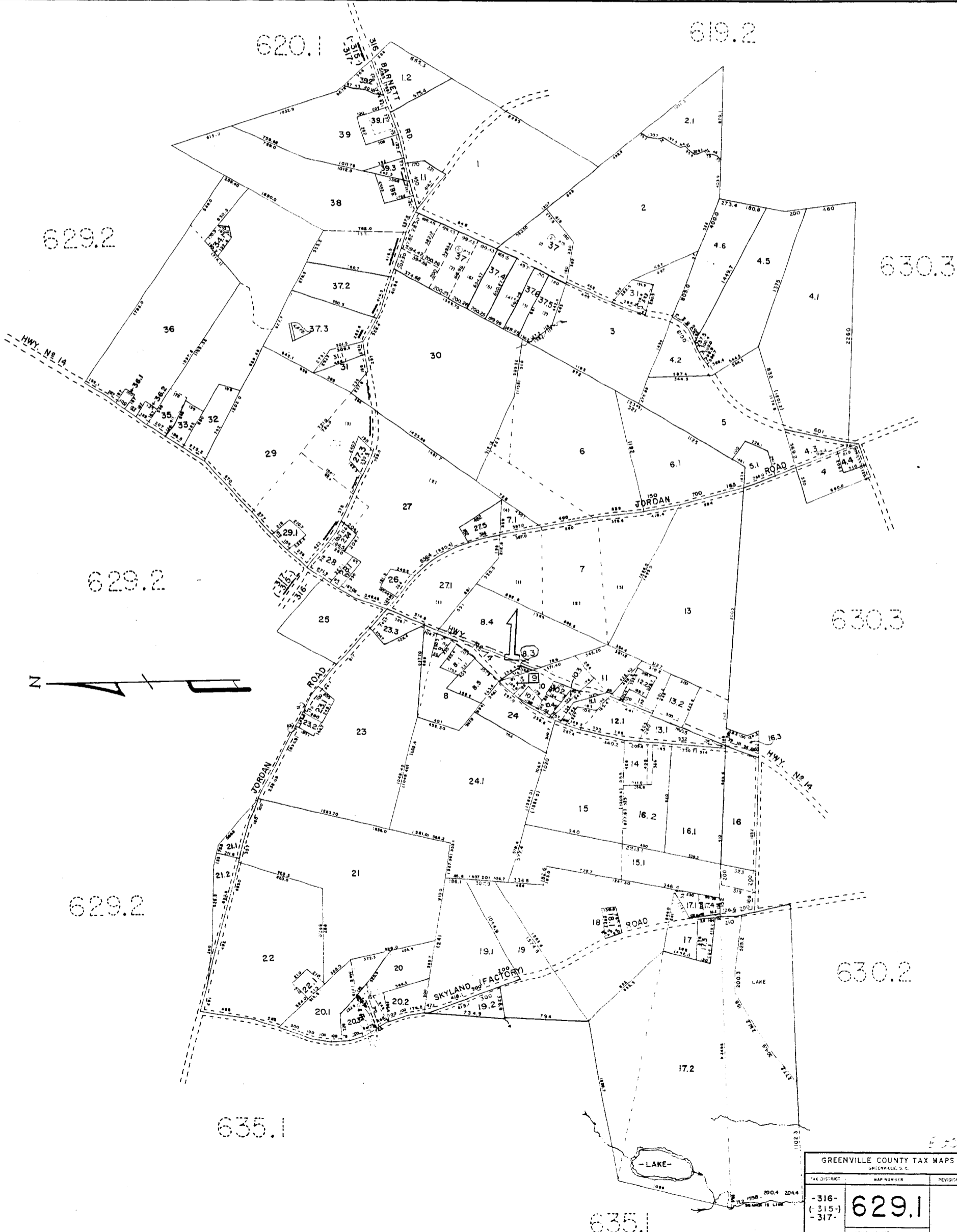
PLAN HOLD CORPORATION - IRVINE, CALIFORNIA
ORDER BY NUMBER 1501

DRAWING NUMBER

PLAN HOLD CORPORATION - IRVINE, CALIFORNIA
ORDER BY NUMBER 1501

DRAWING NUMBER
629.1

PLAN HOLD CORPORATION - IRVINE, CALIFORNIA
ORDER BY NUMBER 1501



GREENVILLE COUNTY TAX MAPS GREENVILLE, S.C.		
TAX DISTRICT	MAP NUMBER	REVISIONS
- 316 - - 315 - - 317 -	629.1	
SCALE 1" = 400'		

1501
1501



GREENVILLE COUNTY TAX MAPS GREENVILLE, S. C.		
TAX DISTRICT	MAP NUMBER	REVISIONS
-317- (-315-) -316-	629.2	
SCALE 1" = 400'		INDEX-2

DRAWING NUMBER
629.3
PLAN HOLD CORPORATION - IRVINE, CALIFORNIA
REORDER BY NUMBER 3748

DRAWING NUMBER

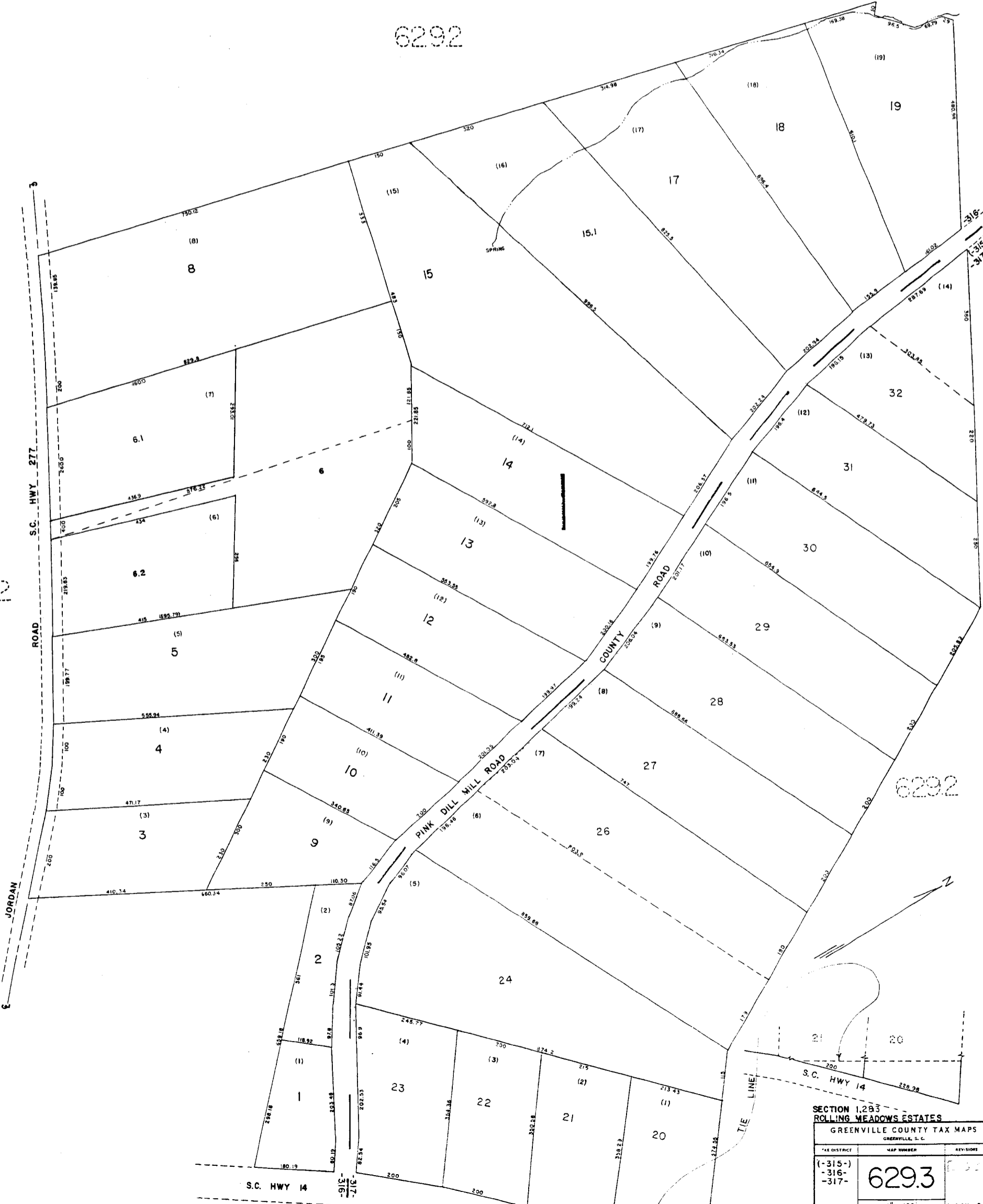
DRAWING NUMBER

DRAWING NUMBER
629.3
PLAN HOLD CORPORATION - IRVINE, CALIFORNIA
REORDER BY NUMBER 3748

629.2

629.2

629.2



SECTION 1.283
ROLLING MEADOWS ESTATES
GREENVILLE COUNTY TAX MAPS
GREENVILLE, S. C.

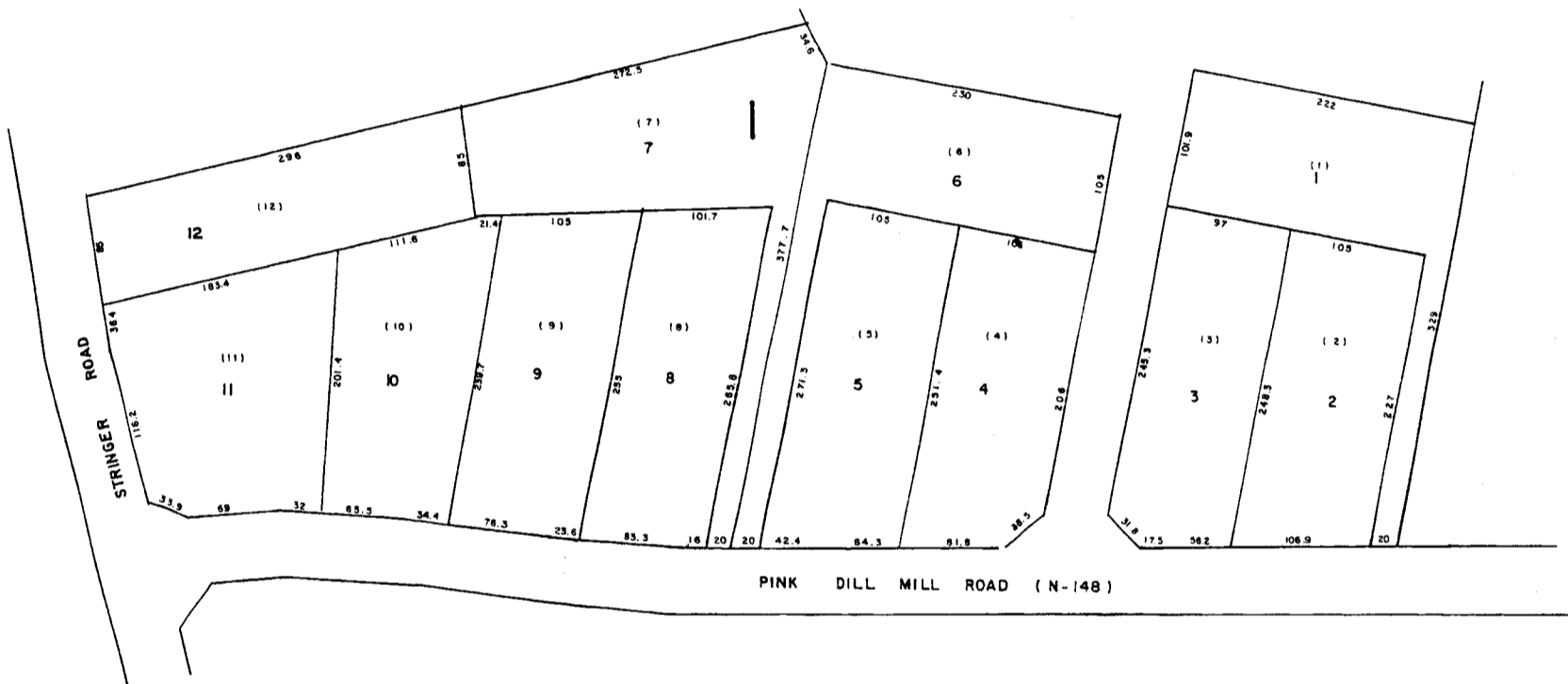
TAX DISTRICT	MAP NUMBER	KEY-DISTRICT
(-315-)	629.3	(-316-)
(-316-)		(-317-)
(-317-)		

SCALE 1" = 100' INDEX - 2

1503
1503



629.2



629.2

SKYLAND ESTATES

GREENVILLE COUNTY TAX MAPS
GREENVILLE, S.C.

TAX DISTRICT MAP NUMBER REVISIONS

629.4

-317- SCALE 1" = 60' INDEX-2

DRAWING NUMBER

630.1

PLAN HOLD CORPORATION - IRVINE, CALIFORNIA
RECORD BY NUMBER 12548

DRAWING NUMBER

PLAN HOLD CORPORATION - IRVINE, CALIFORNIA
RECORD BY NUMBER 12548

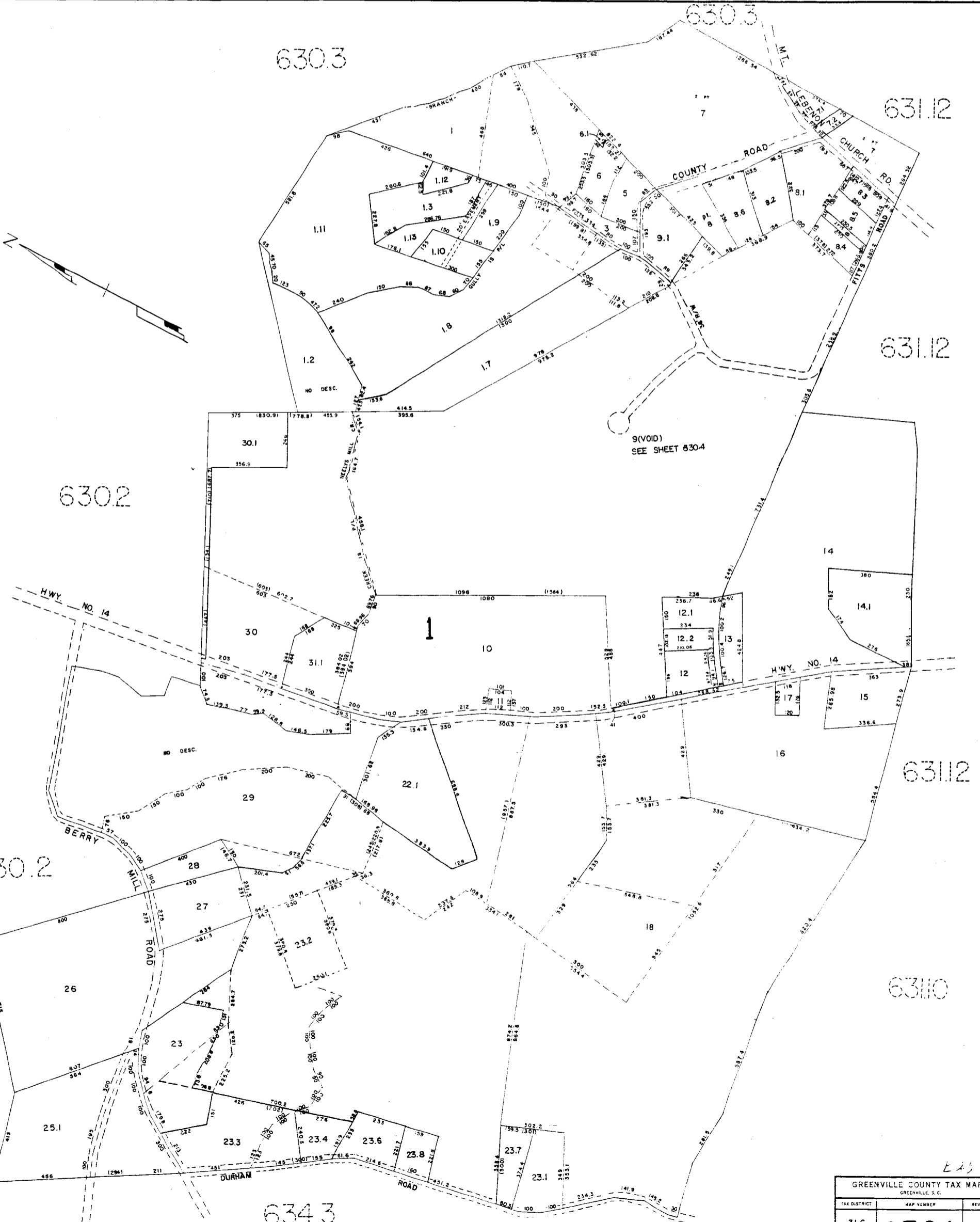
DRAWING NUMBER

PLAN HOLD CORPORATION - IRVINE, CALIFORNIA
RECORD BY NUMBER 12548

DRAWING NUMBER

630.1

PLAN HOLD CORPORATION - IRVINE, CALIFORNIA
RECORD BY NUMBER 12548



223

GREENVILLE COUNTY TAX MAPS GREENVILLE, S.C.		
TAX DISTRICT	MAP NUMBER	REVISION
316 (-315-)	630.1	

1505

629.1

635.1

630.3

634.2

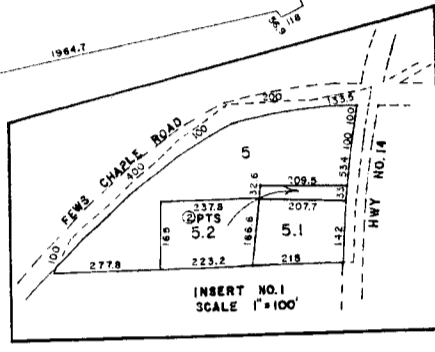
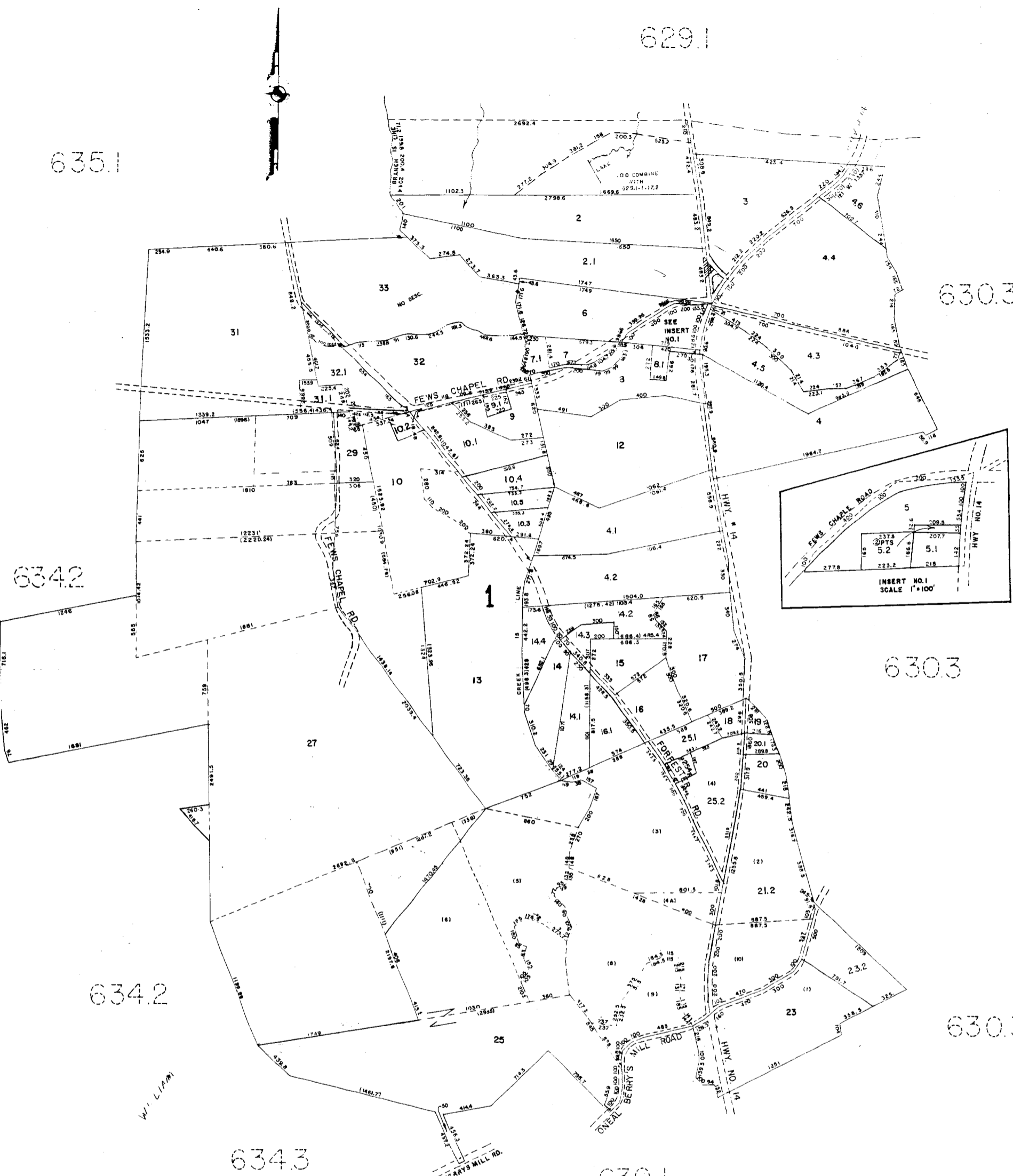
630.3

634.2

630.3

634.3

630.1



GREENVILLE COUNTY TAX MAPS GREENVILLE, S. C.		
TAX DISTRICT	MAP NUMBER	REVISION
(-315-) -316-	630.2	
SCALE 1" = 400'		INDEX

DRAWING NUMBER
630.3
PLAN HOLD CORPORATION - IRVINE, CALIFORNIA
ORDER BY NUMBER 0388

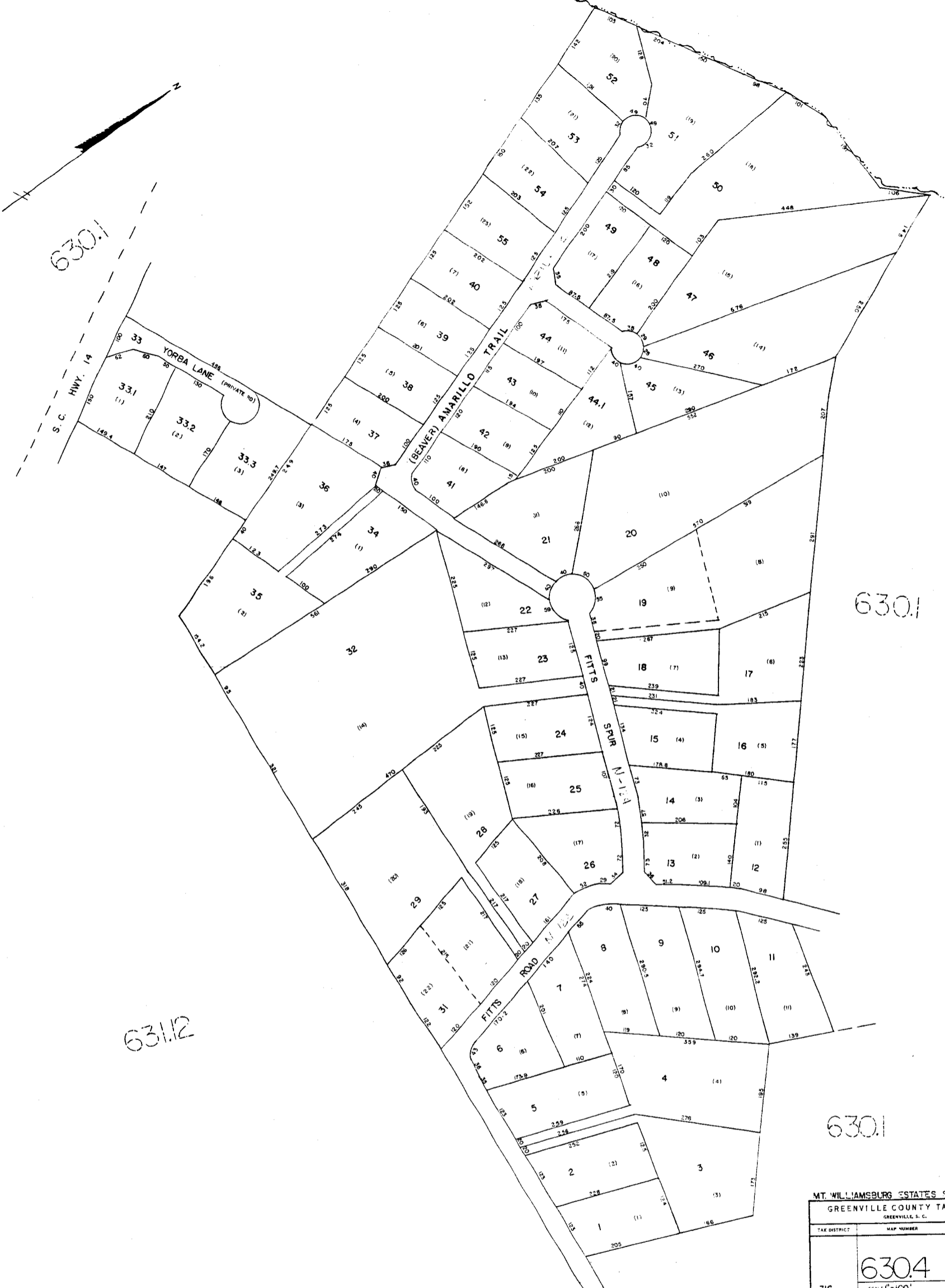
DRAWING NUMBER

DRAWING NUMBER

DRAWING NUMBER
630.3
PLAN HOLD CORPORATION - IRVINE, CALIFORNIA
ORDER BY NUMBER 0388



GREENVILLE COUNTY TAX MAPS		
GREENVILLE, S. C.		
TAX DISTRICT	MAP NUMBER	REVISIONS
(-315-) -316-	630.3	233



630.1

631.2

630.1

MT. WILLIAMSBURG ESTATES SEC 2 3.3
GREENVILLE COUNTY TAX MAPS
GREENVILLE, S. C.

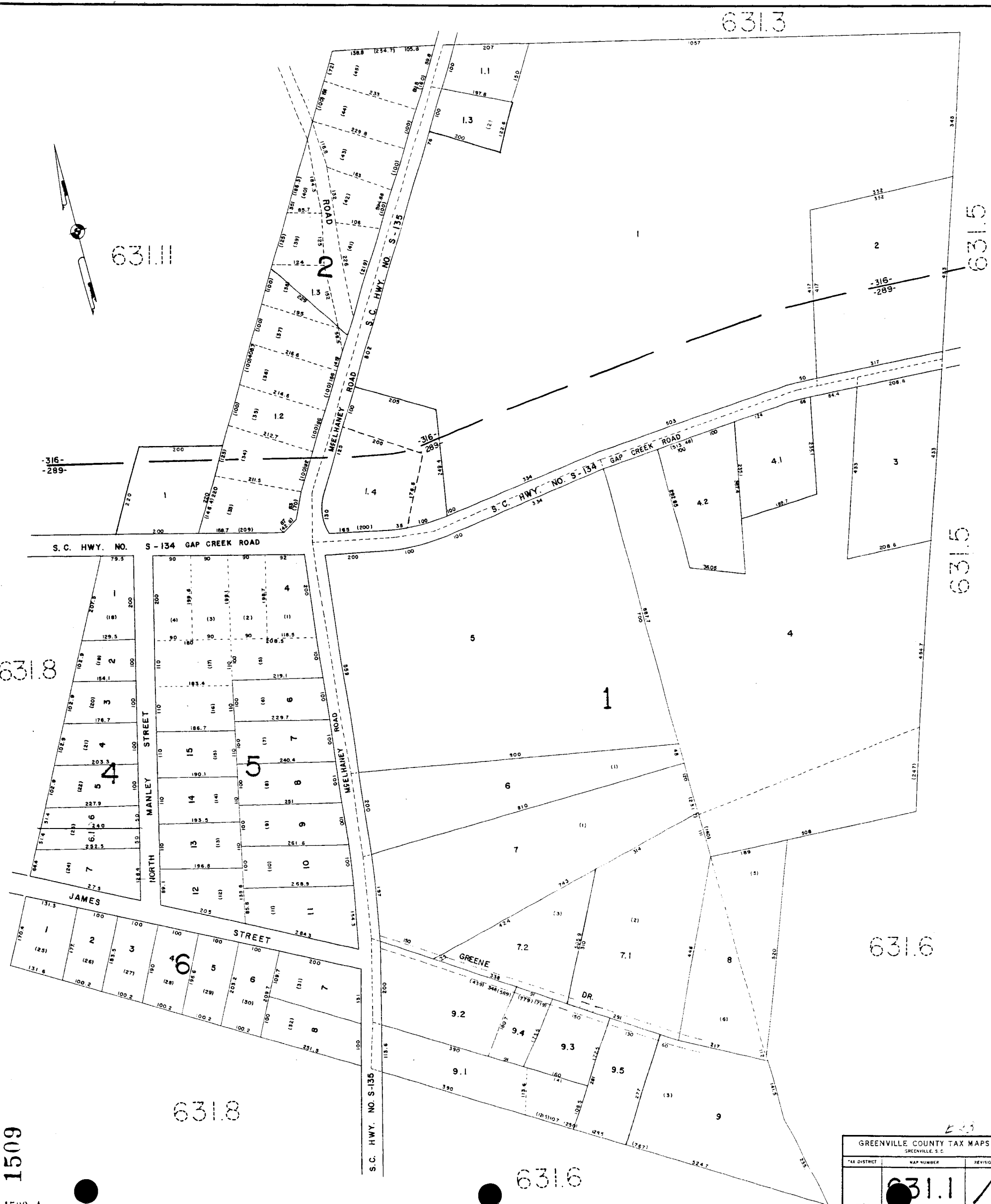
TAX DISTRICT	MAP NUMBER	REVISION
	630.4	
SCALE 1"=100'		INDEX-10

DRAWING NUMBER
631.1
PLAN HOLD CORPORATION - IRVINE, CALIFORNIA
REGISTERED PROFESSIONAL ENGINEER

DRAWING NUMBER

DRAWING NUMBER

DRAWING NUMBER
631.1
PLAN HOLD CORPORATION - IRVINE, CALIFORNIA
REGISTERED PROFESSIONAL ENGINEER



GREENVILLE COUNTY TAX MAPS
GREENVILLE, S. C.

*48 DISTRICT	MAP NUMBER	REVISIONS
316	631.1	

1509

631.6

631.8

631.6

631.5

631.5

631.3

631.1

631.8

633.2

633.2

812.9

1

2

GREER

CITY

WATER

WORKS

537.6

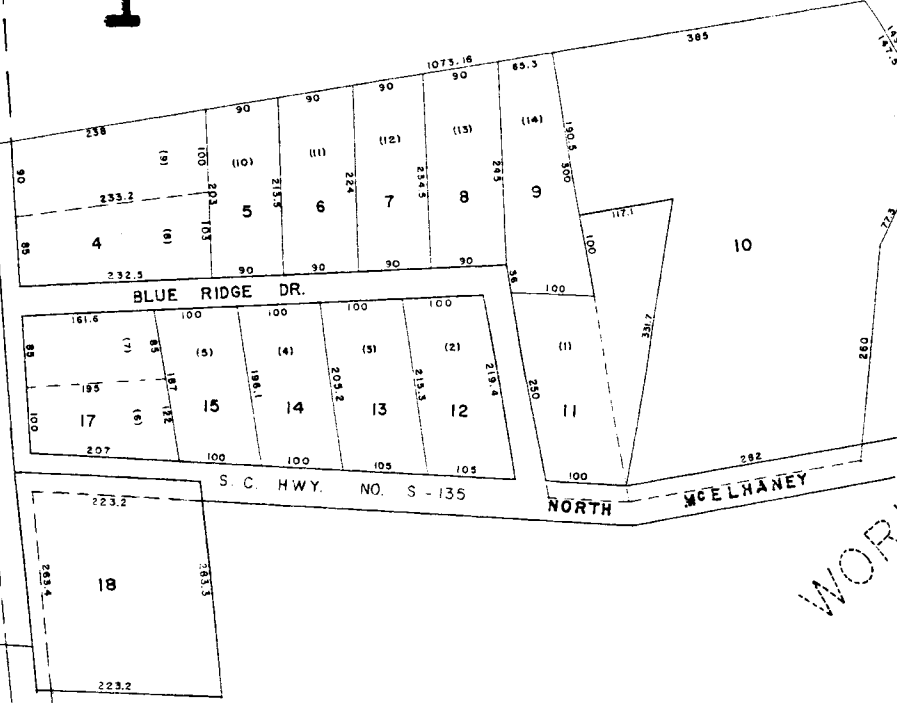
537.6



HWY. NO. 101

S. C. HWY. NO. S-135

HWY. NO. 101



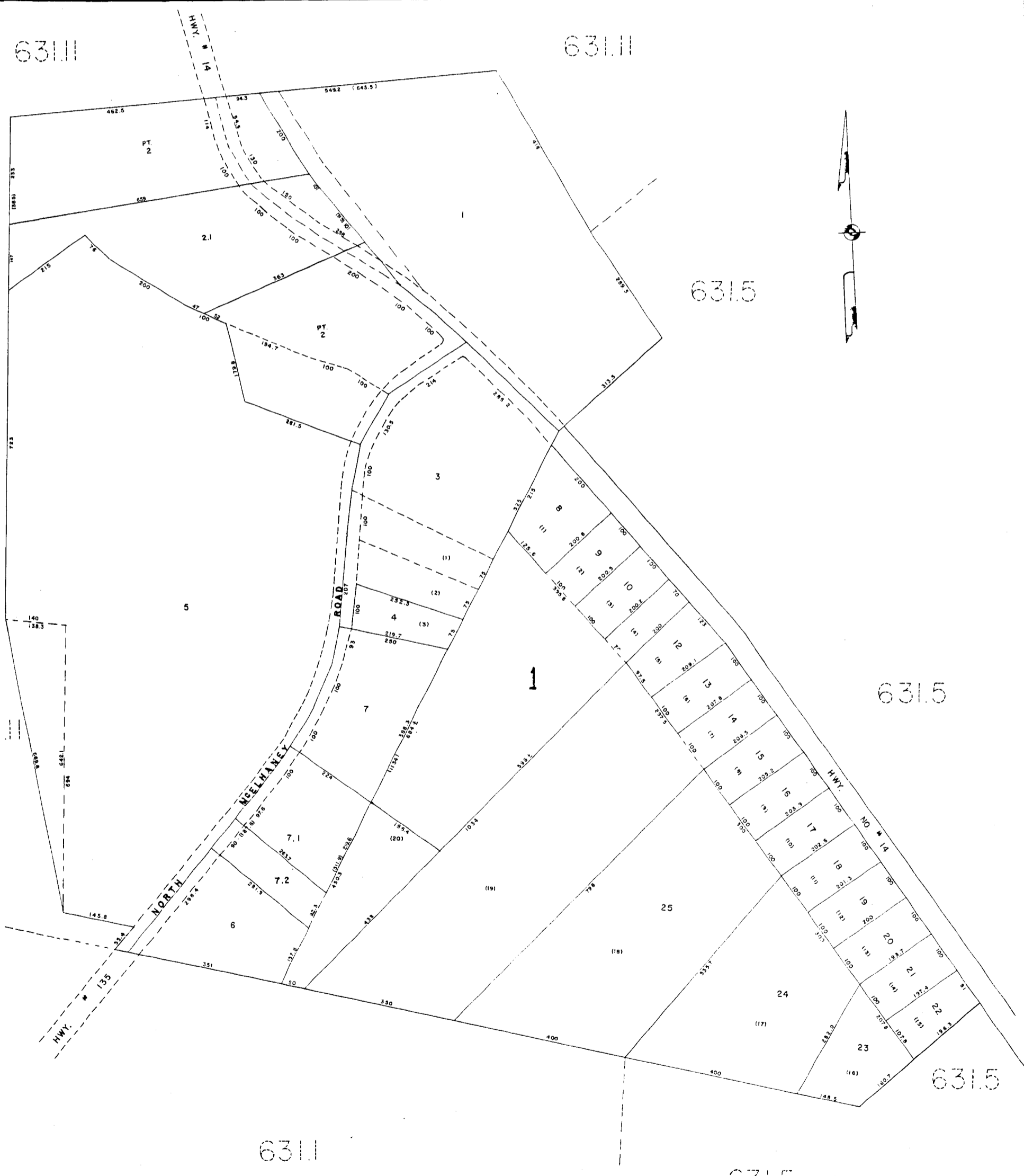
GREENVILLE COUNTY TAX MAPS GREENVILLE, S.C.		
TAX DISTRICT	MAP NUMBER	REVISIONS
-316- -289-	631.2	
SCALE 1" = 100'		INDEX-10

DRAWING NUMBER
631.3
LAW HOLD CORPORATION - IRVINE, CALIFORNIA
REORDER BY NUMBER 07548

DRAWING NUMBER
LAW HOLD CORPORATION - IRVINE, CALIFORNIA
REORDER BY NUMBER 07548

DRAWING NUMBER
LAW HOLD CORPORATION - IRVINE, CALIFORNIA
REORDER BY NUMBER 07548

DRAWING NUMBER
631.3
LAW HOLD CORPORATION - IRVINE, CALIFORNIA
REORDER BY NUMBER 07548



1511

E23

GREENVILLE COUNTY TAX MAPS GREENVILLE, S. C.		
TAX DISTRICT	MAP NUMBER	REVISIONS
-316-	631.3	



6315

6181

6316

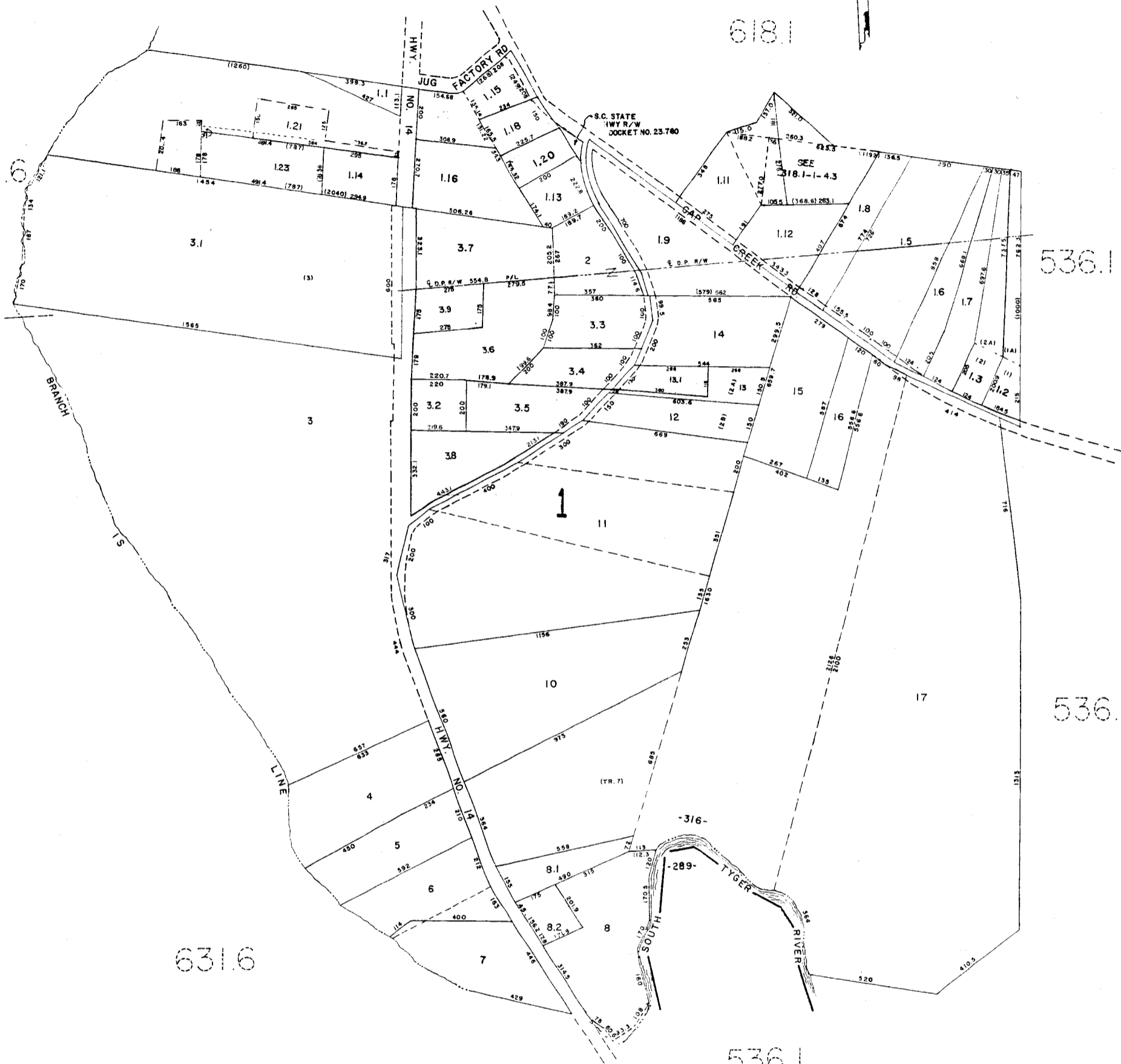
536.1

536.1

536.1

536.1

6316



GREENVILLE COUNTY TAX MAPS		
GREENVILLE, S.C.		
TAX DISTRICT	MAP NUMBER	REVISION
316	631.4	
SCALE 1" = 200'		INDEX-10

DRAWING NUMBER
631.5

PLAN HOLD CORPORATION • RYAN, CALIFORNIA
RECORDING NUMBER 07548

DRAWING NUMBER

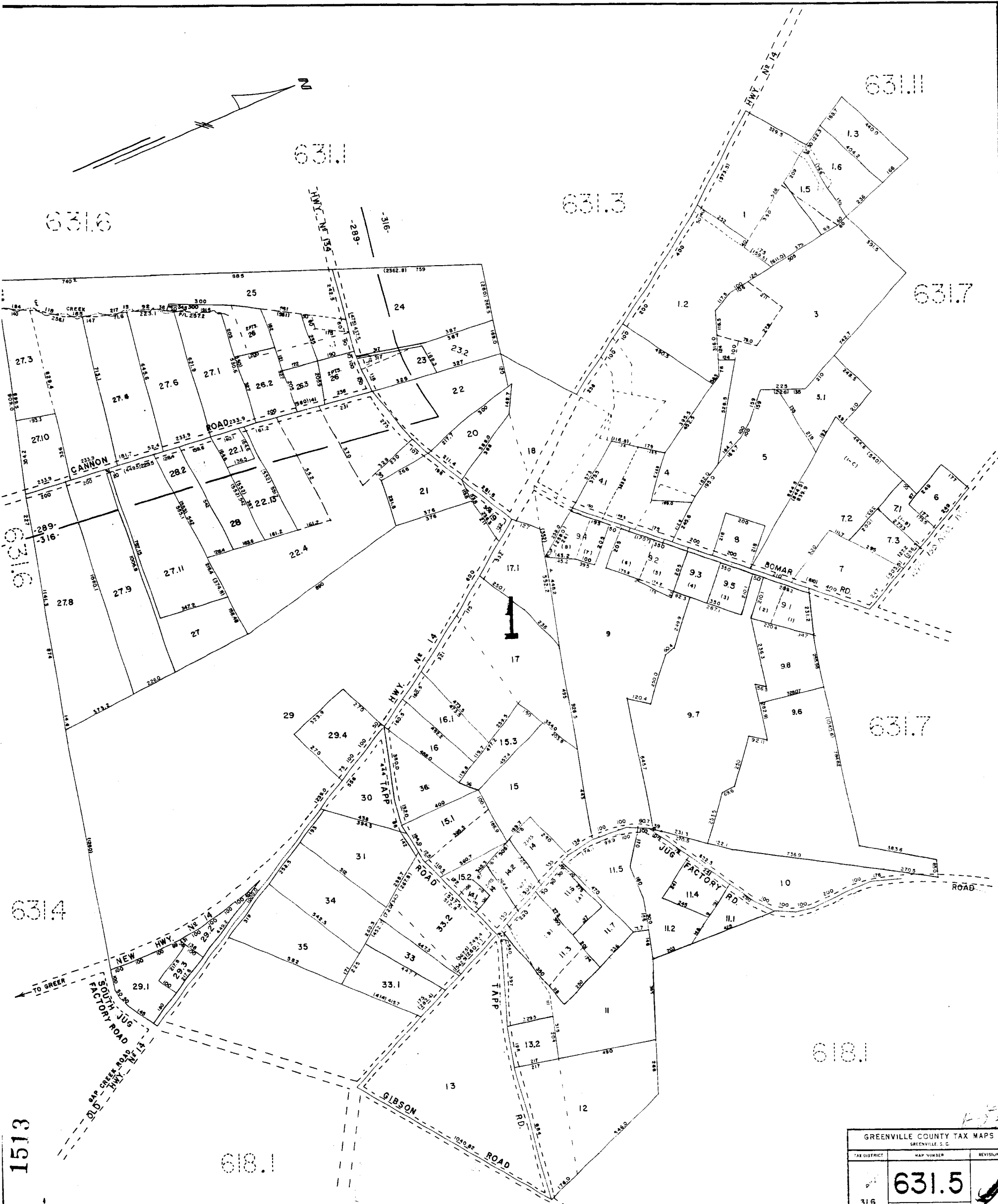
PLAN HOLD CORPORATION • RYAN, CALIFORNIA
RECORDING NUMBER 07548

DRAWING NUMBER

PLAN HOLD CORPORATION • RYAN, CALIFORNIA
RECORDING NUMBER 07548

DRAWING NUMBER
631.5

PLAN HOLD CORPORATION • RYAN, CALIFORNIA
RECORDING NUMBER 07548



GREENVILLE COUNTY TAX MAPS		
GREENVILLE, S. C.		
TAX DISTRICT	MAP NUMBER	REVISIONS
316	631.5	

1513

6318

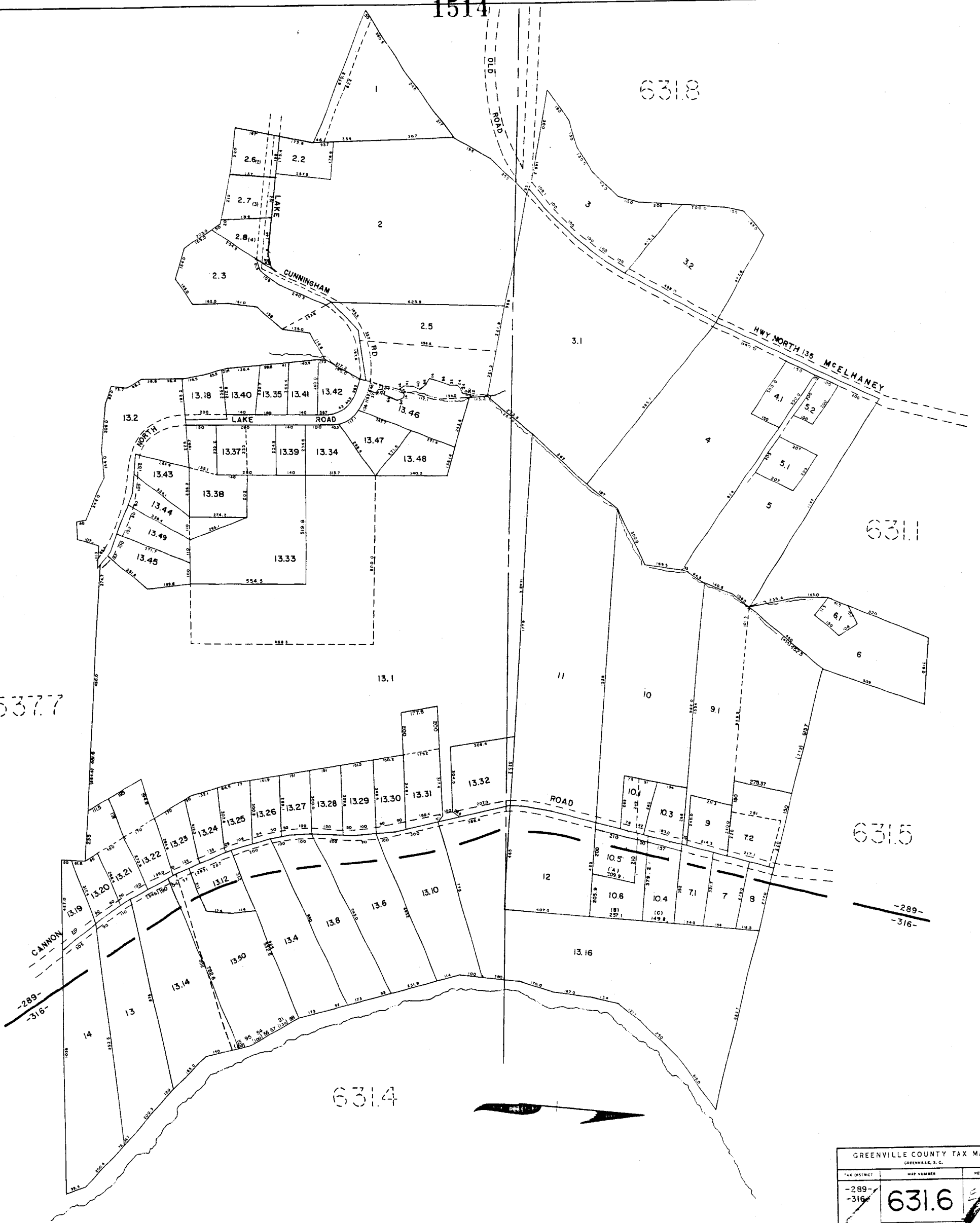
6377

6311

6315

6314

GREENVILLE COUNTY TAX MAPS GREENVILLE, S. C.		
TAX DISTRICT -289- -316-	MAP NUMBER 631.6	REVISIONS
SCALE 1" = 200'		INDEX 10



DRAWING NUMBER
631.7
PLAN HOLD CORPORATION • IRVINE, CALIFORNIA
ORDER BY NUMBER OR YEAR

DRAWING NUMBER

DRAWING NUMBER

DRAWING NUMBER
631.7
PLAN HOLD CORPORATION • IRVINE, CALIFORNIA
ORDER BY NUMBER OR YEAR



1515

E-25

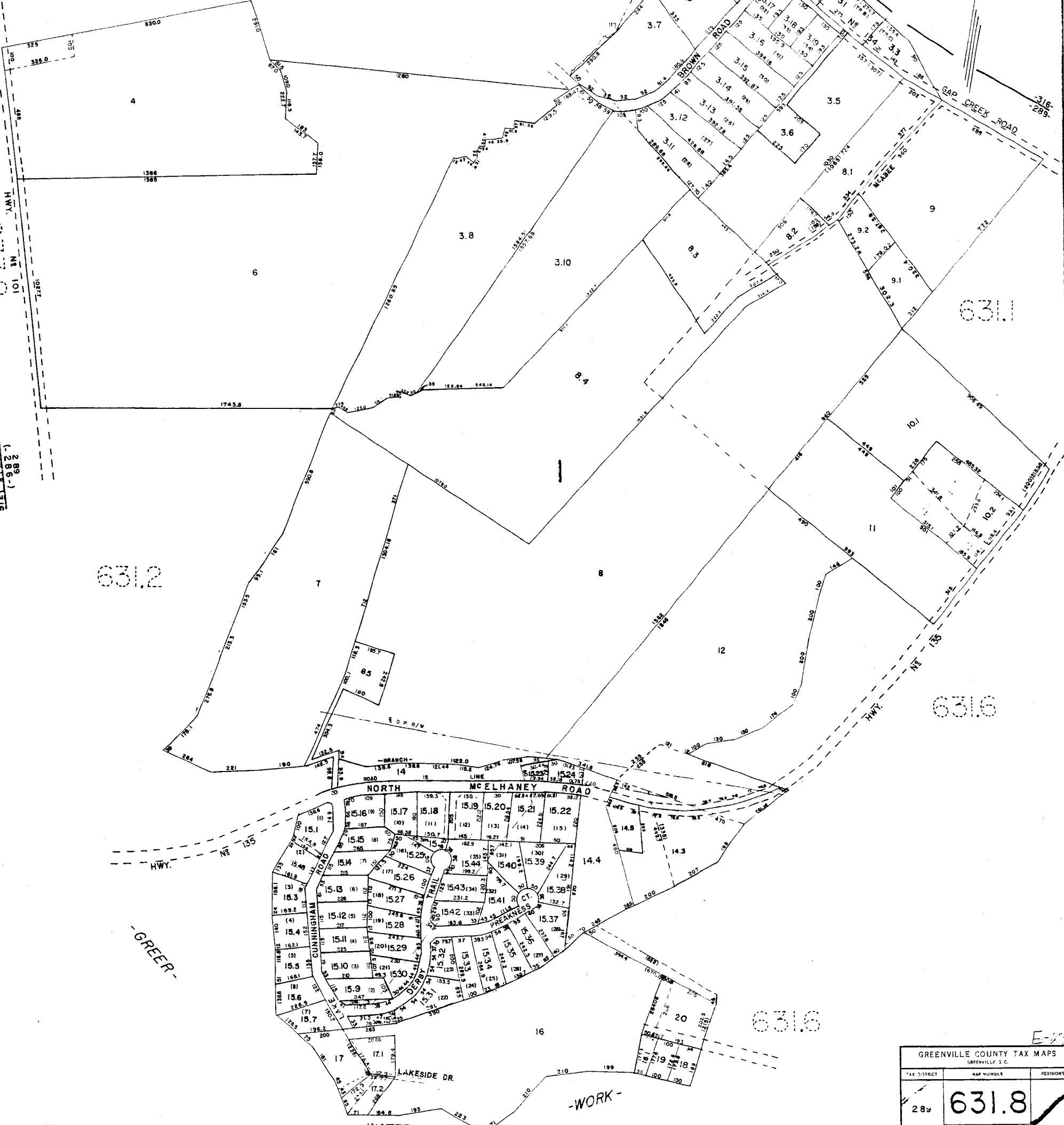
GREENVILLE COUNTY TAX MAPS GREENVILLE, S. C.		
TAX DISTRICT	MAP NUMBER	REVISIONS
-316-	631.7	

1516

631.9

631.9

631.11



GREENVILLE COUNTY TAX MAPS GREENVILLE, S. C.		
TAX DISTRICT	MAP NUMBER	REVISIONS
289	631.8	
SCALE 1" = 200'		INDEX-10

1516

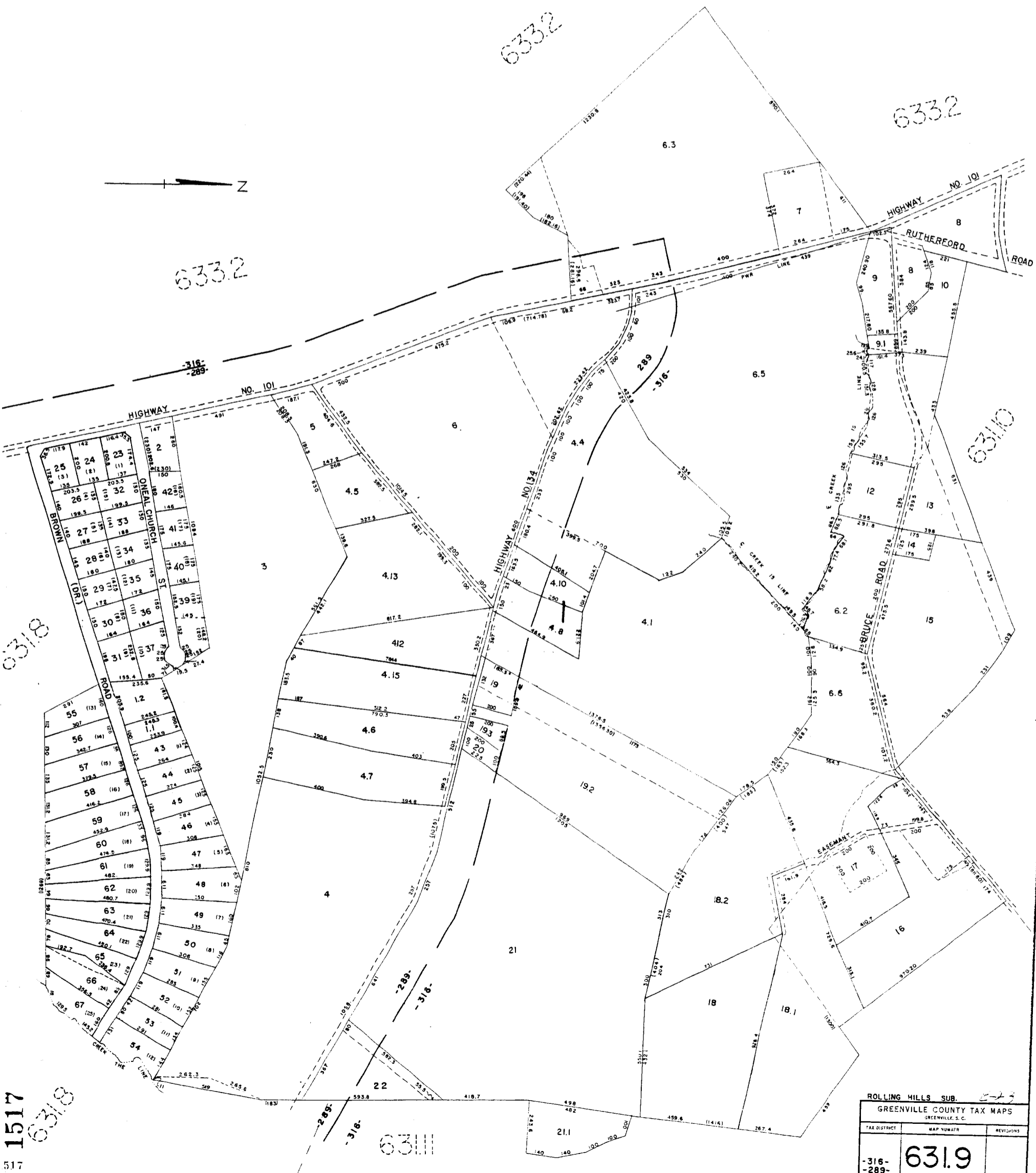
K&E NO. 156 W 81244

DRAWING NUMBER
631.9
PLAN HOLD CORPORATION - IRVINE, CALIFORNIA
ORDER BY NUMBER 07548

DRAWING NUMBER

DRAWING NUMBER

DRAWING NUMBER
631.9
PLAN HOLD CORPORATION - IRVINE, CALIFORNIA
ORDER BY NUMBER 07548



ROLLING HILLS SUB.		
GREENVILLE COUNTY TAX MAPS		
GREENVILLE, S.C.		
TAX DISTRICT	MAP NUMBER	REVISIONS
-316- -289-	631.9	

1517
631.9

1518

630.1

630.1

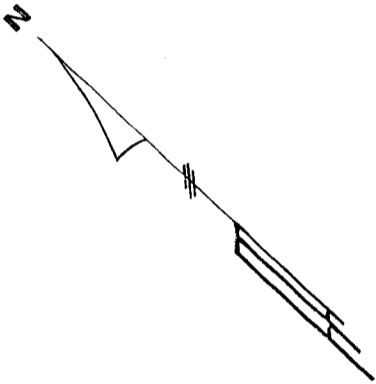
630.1

SEE
630.1-1-18

631.12

631.11

634.3

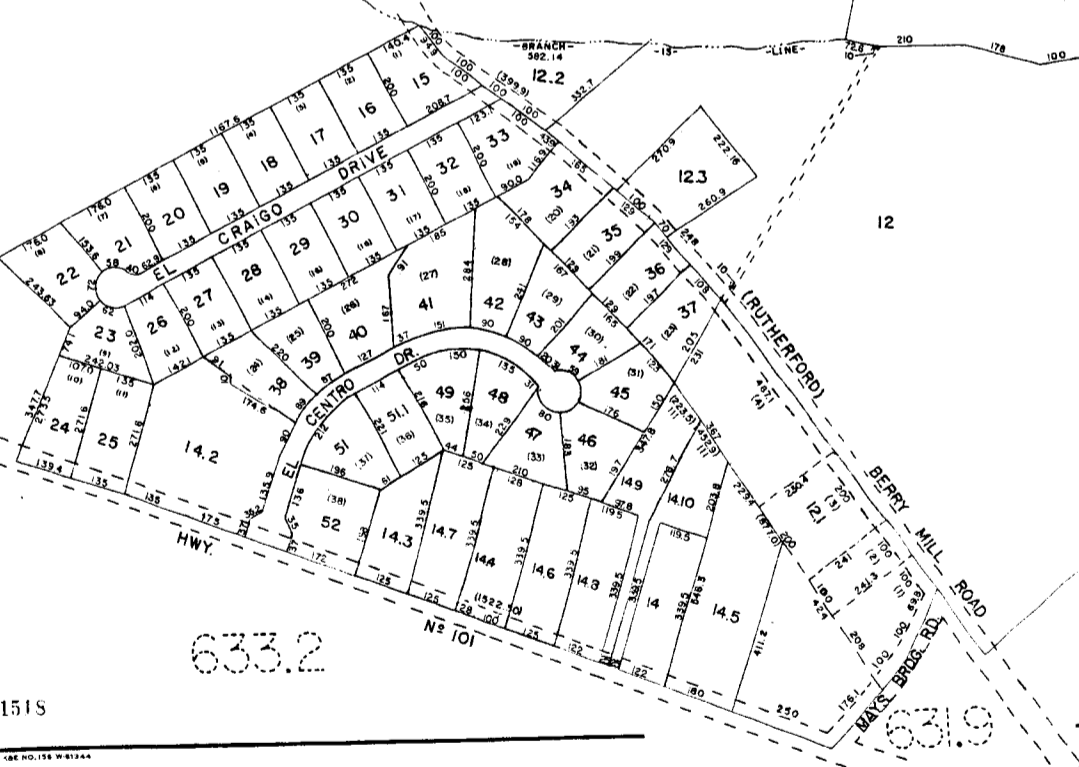


634.3

631.11

631.9

631.9



633.2

1515

GREENVILLE COUNTY TAX MAPS GREENVILLE, S.C.		
TAX DISTRICT	MAP NUMBER	REVISIONS
-316-	631.10	E-23
SCALE 1" = 200'		INDEX I

DRAWING NUMBER
631.11

PLAN HOLD CORPORATION - IRVINE, CALIFORNIA
WORKSHEET NUMBER 2754P

DRAWING NUMBER

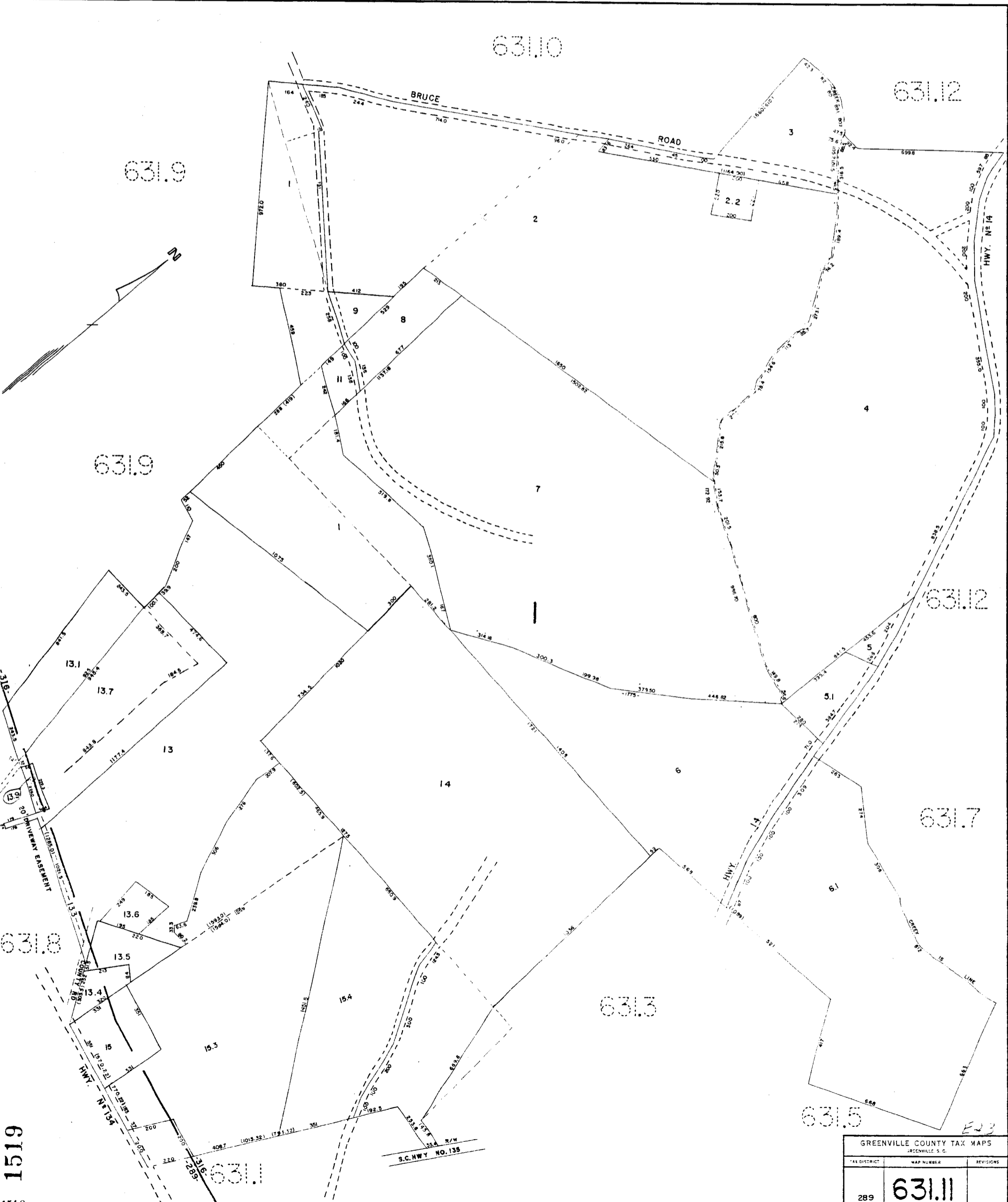
PLAN HOLD CORPORATION - IRVINE, CALIFORNIA
WORKSHEET NUMBER 2754P

DRAWING NUMBER

PLAN HOLD CORPORATION - IRVINE, CALIFORNIA
WORKSHEET NUMBER 2754P

DRAWING NUMBER
631.11

PLAN HOLD CORPORATION - IRVINE, CALIFORNIA
WORKSHEET NUMBER 2754P



E 1519

GREENVILLE COUNTY TAX MAPS GREENVILLE, S. C.		
TAX DISTRICT	MAP NUMBER	REVISIONS
289 316	631.11	

630.1

630.1

631.111

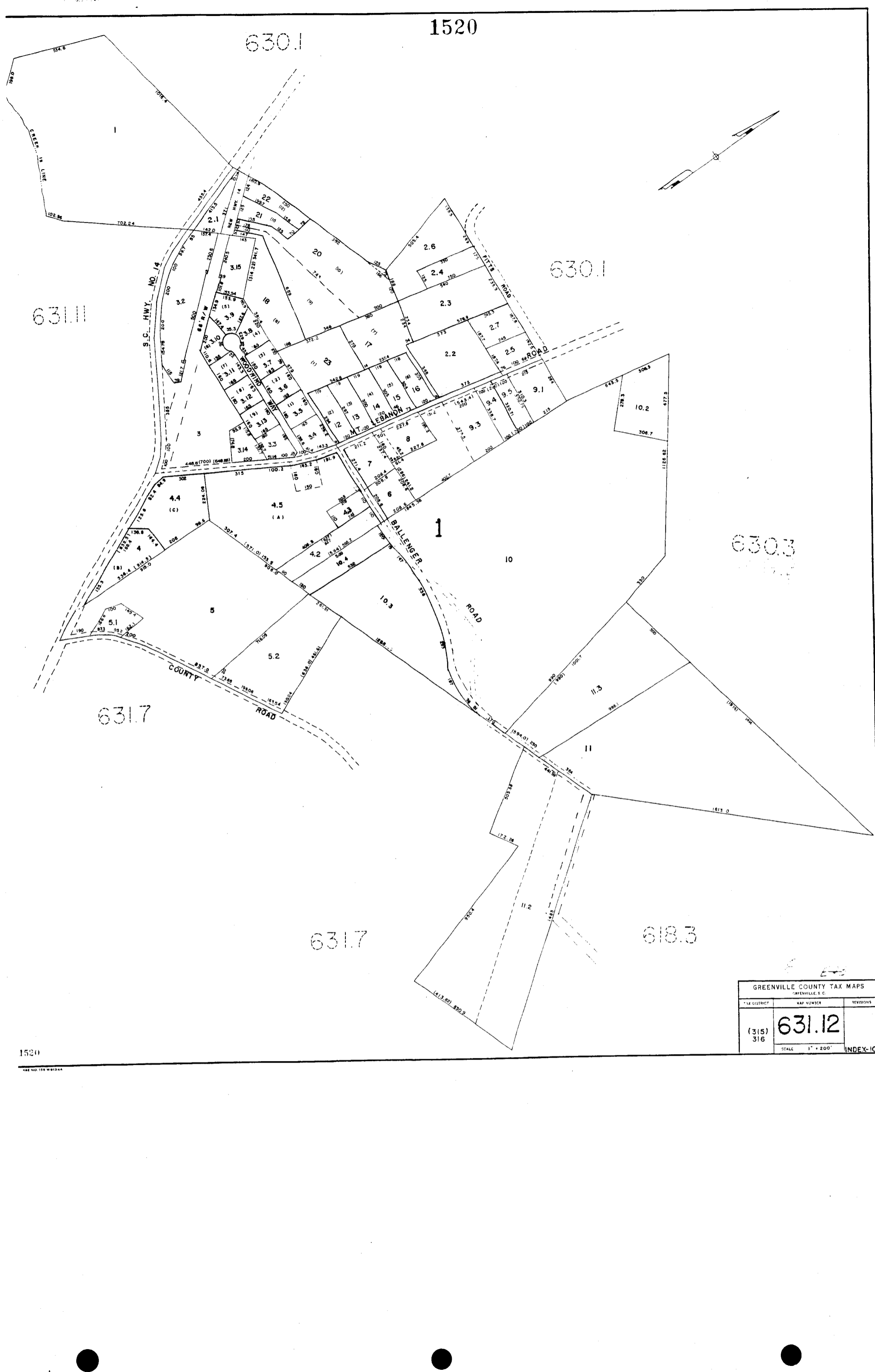
630.3

631.7

631.7

618.3

GREENVILLE COUNTY TAX MAPS GREENVILLE, S. C.		
TAX DISTRICT	MAP NUMBER	REVISIONS
(315) 316	631.12	
SCALE 1" = 200'		INDEX-10



630.1

630.1

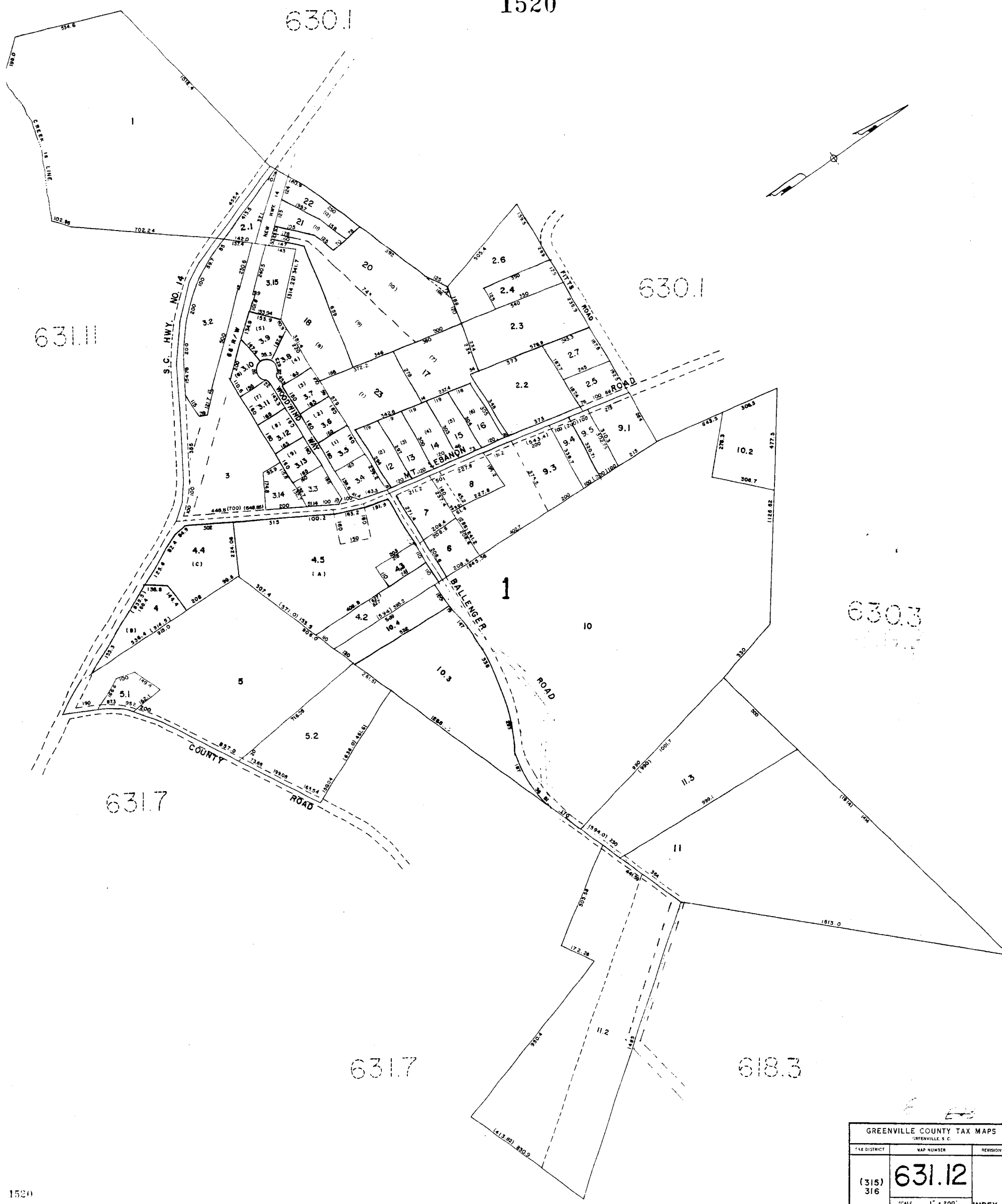
631.11

630.3

631.7

631.7

618.3



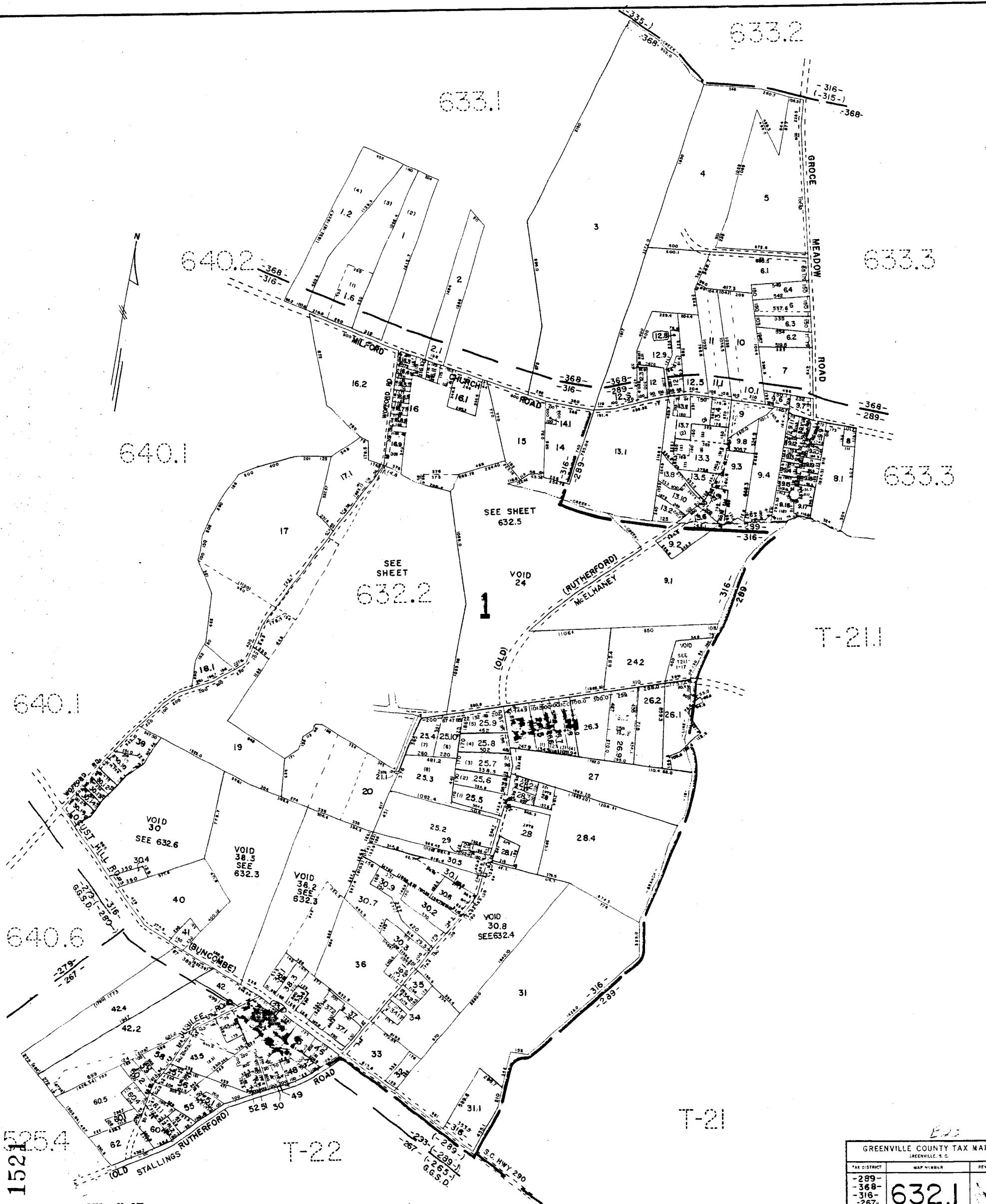
GREENVILLE COUNTY TAX MAPS GREENVILLE, S. C.		
TAX DISTRICT	MAP NUMBER	REVISIONS
(315) 316	631.12	
SCALE: 1" = 200'		INDEX-10

DRAWING NUMBER
632.1
PLAN HOLD CORPORATION • IRVINE, CALIFORNIA
REVISION BY NUMBER 01/54

DRAWING NUMBER
PLAN HOLD CORPORATION • IRVINE, CALIFORNIA
REVISION BY NUMBER 01/54

DRAWING NUMBER
PLAN HOLD CORPORATION • IRVINE, CALIFORNIA
REVISION BY NUMBER 01/54

DRAWING NUMBER
632.1
PLAN HOLD CORPORATION • IRVINE, CALIFORNIA
REVISION BY NUMBER 01/54



GREENVILLE COUNTY TAX MAPS
GREENVILLE, S.C.

TAX DISTRICT	MAP NUMBER	REVISIONS
-289-	632.1	
-368-		
-316-		
-267-		
(-276-)		
SCALE 1" = 400'		INCH

E 1521
T-23

DRAWING NUMBER
632.3
PLAN HOLD CORPORATION • GREENVILLE, CALIFORNIA
RECORD BY NUMBER 1548

DRAWING NUMBER

DRAWING NUMBER

DRAWING NUMBER
632.3
PLAN HOLD CORPORATION • GREENVILLE, CALIFORNIA
RECORD BY NUMBER 1548

632.1



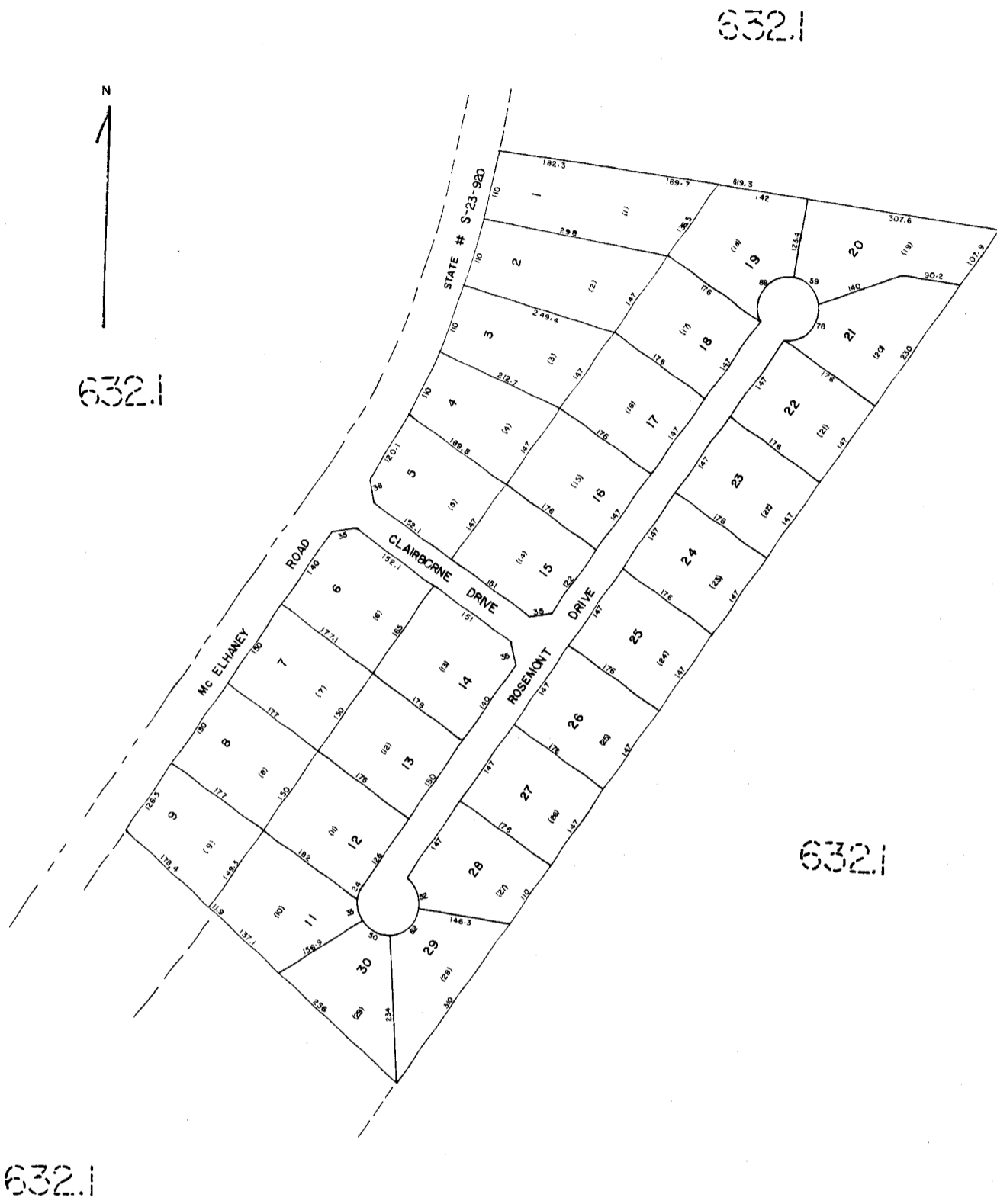
632.1

632.1

632.1

1523

COLONY COLONY PHASE 2 & 3 GREENVILLE COUNTY TAX MAPS GREENVILLE, S. C.		
TAX DISTRICT	MAP NUMBER	REVISIONS
316	632.3	F-23



DWELLING HEIGHTS PHASE I & II		
GREENVILLE COUNTY TAX MAPS		
GREENVILLE, S. C.		
TAX DISTRICT	MAP NUMBER	REVISIONS
	632.4	1
-316-	SCALE 1" = 100'	INDEX-10

DRAWING NUMBER
632.5

PLAN HOLD CORPORATION - IRVINE, CALIFORNIA
ORDER BY NUMBER 07548

DRAWING NUMBER

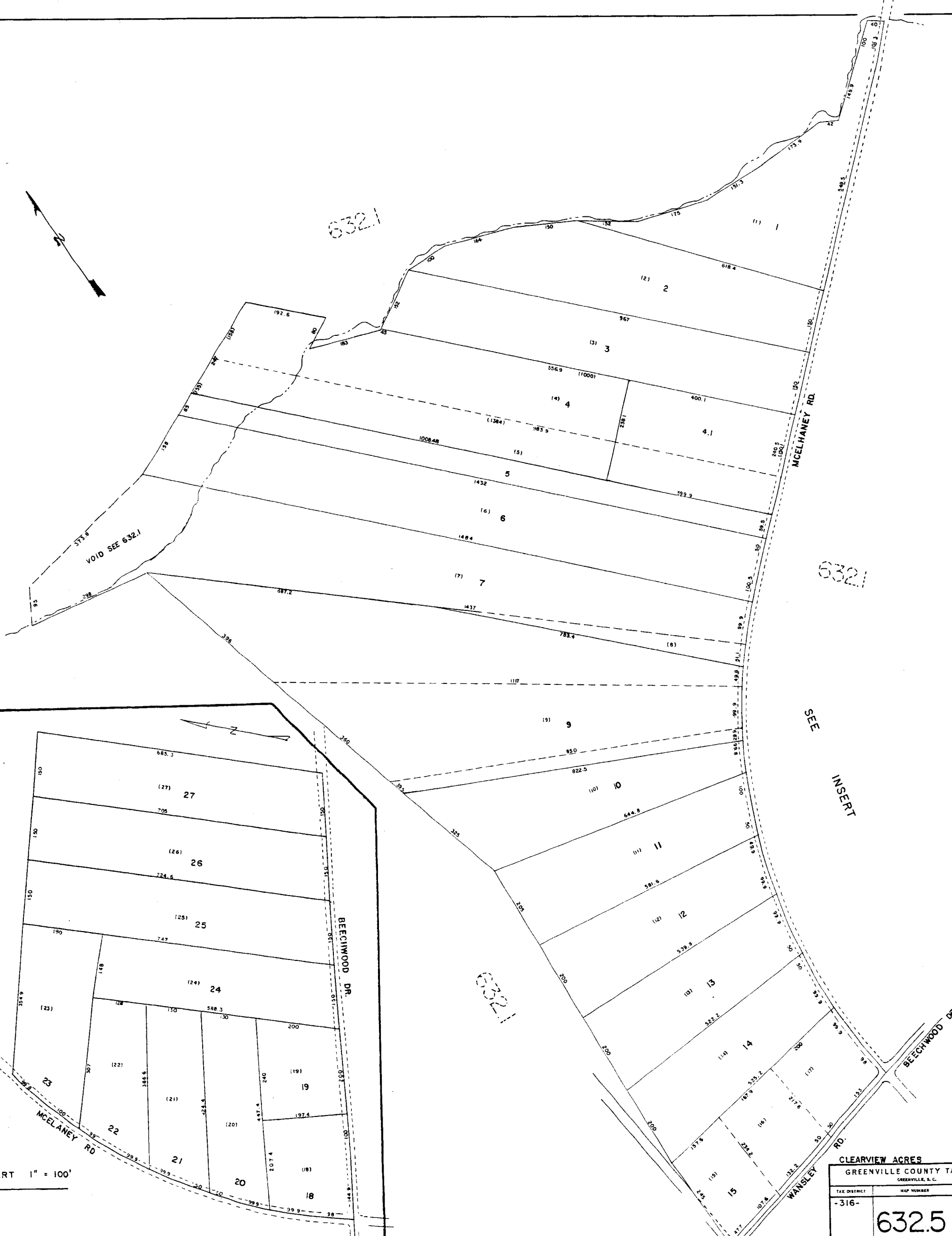
PLAN HOLD CORPORATION - IRVINE, CALIFORNIA
ORDER BY NUMBER 07548

DRAWING NUMBER

PLAN HOLD CORPORATION - IRVINE, CALIFORNIA
ORDER BY NUMBER 07548

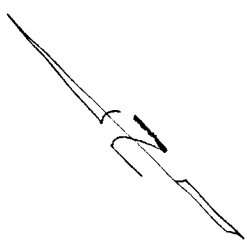
DRAWING NUMBER
632.5

PLAN HOLD CORPORATION - IRVINE, CALIFORNIA
ORDER BY NUMBER 07548

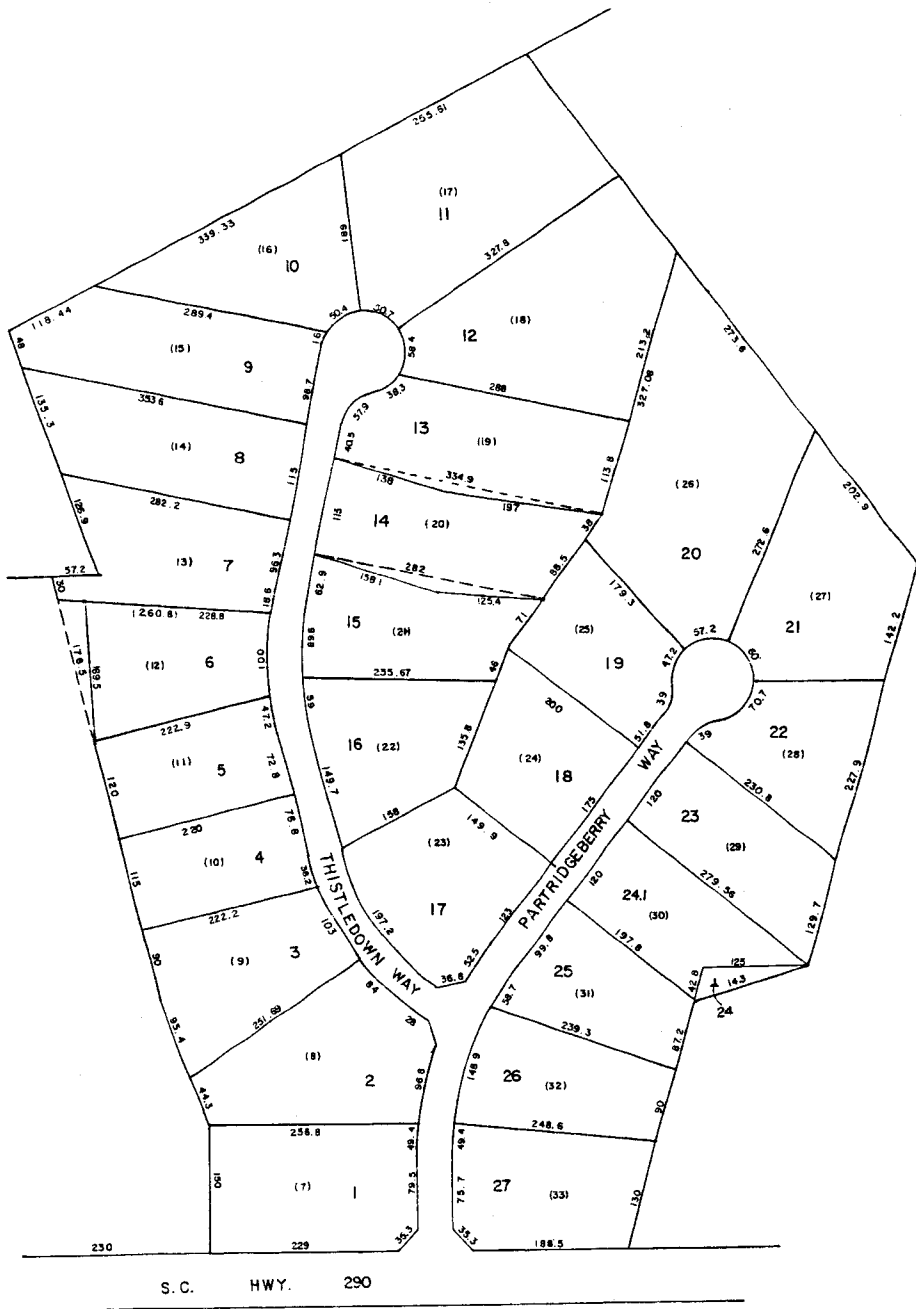


1525
INSERT 1" = 100'

CLEARVIEW ACRES		
GREENVILLE COUNTY TAX MAPS		
TAX DISTRICT	MAP NUMBER	REVISIONS
-316-	632.5	E-53
		INDEX



632.1



632.1

640.6

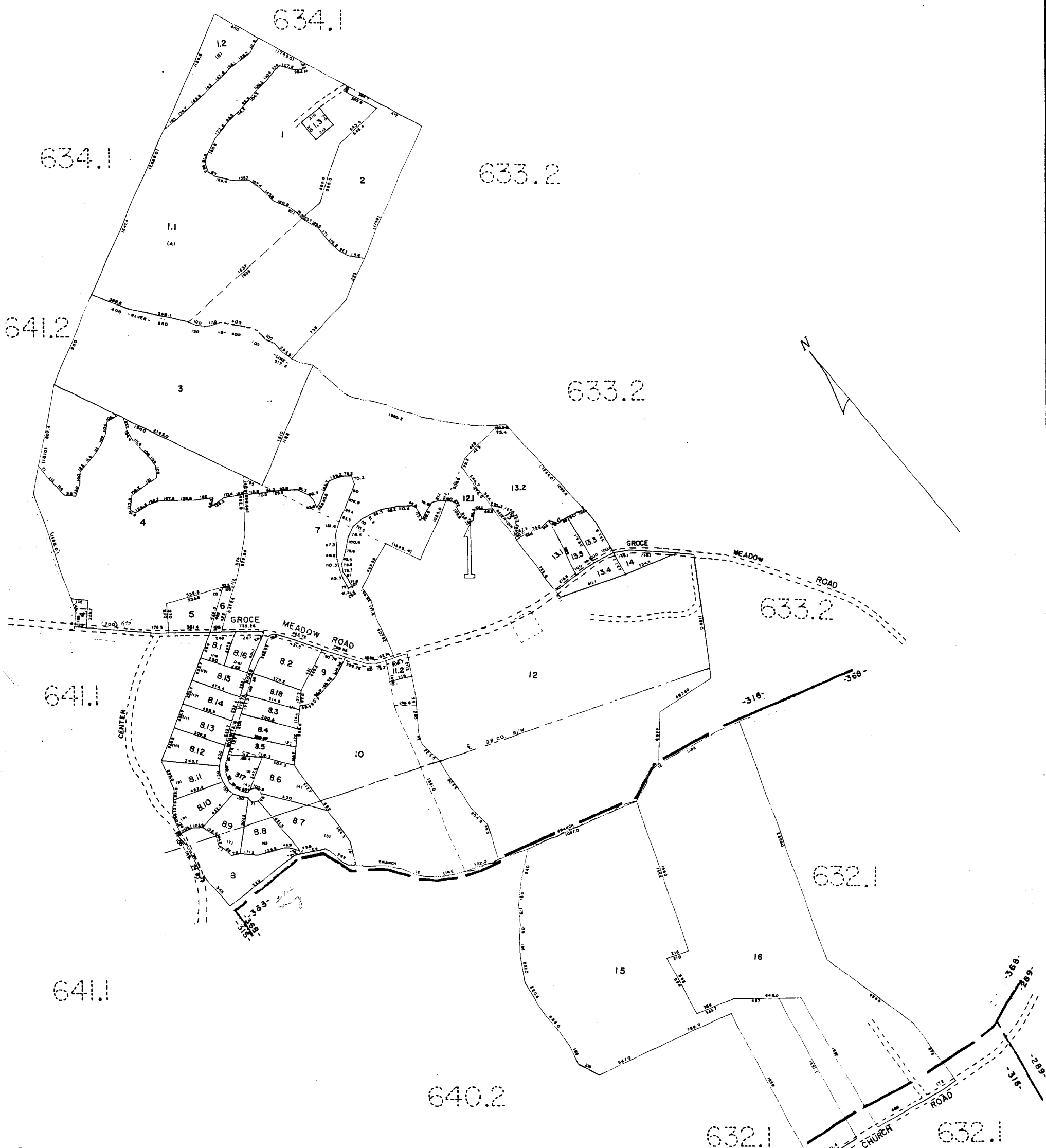
DEER RUN PHASE-TWO,THREE		
GREENVILLE COUNTY TAX MAPS		
GREENVILLE, S. C.		
TAX DISTRICT	MAP NUMBER	REVISIONS
	632.6	
SCALE 1" = 100'		INDEX-10

DRAWING NUMBER
633.1
PLAN HOLD CORPORATION • IRVINE, CALIFORNIA
ORDER BY NUMBER 0348

DRAWING NUMBER

DRAWING NUMBER

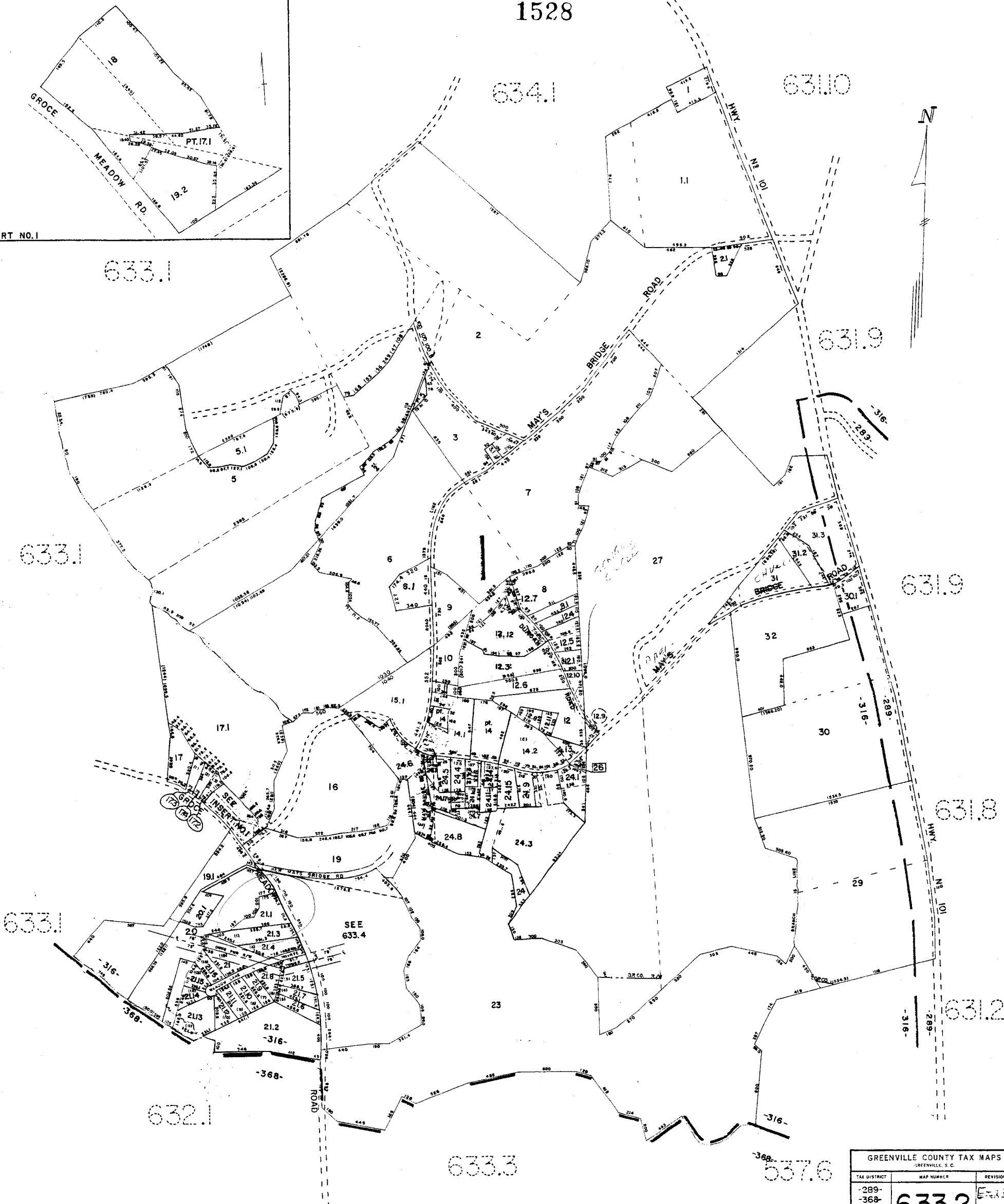
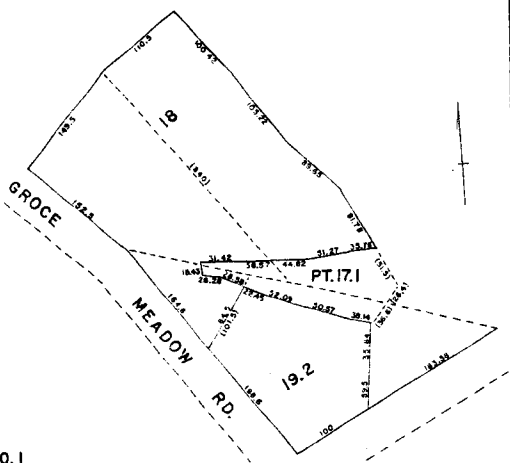
DRAWING NUMBER
633.1
PLAN HOLD CORPORATION • IRVINE, CALIFORNIA
ORDER BY NUMBER 0348



1527

GREENVILLE COUNTY TAX MAPS GREENVILLE, S. C.		
TAX DISTRICT	MAP NUMBER	REVISIONS
316	633.1	
368		

INSERT NO. 1



GREENVILLE COUNTY TAX MAPS		
GREENVILLE, S. C.		
TAX DISTRICT	MAP NUMBER	REVISIONS
-289-	633.2	E-1
-368-		
316	SCALE 1" = 400'	INDEX 10

DRAWING NUMBER
633.3
PAN HOLD CORPORATION - IRVINE, CALIFORNIA
ORDER BY NUMBER 11548

DRAWING NUMBER

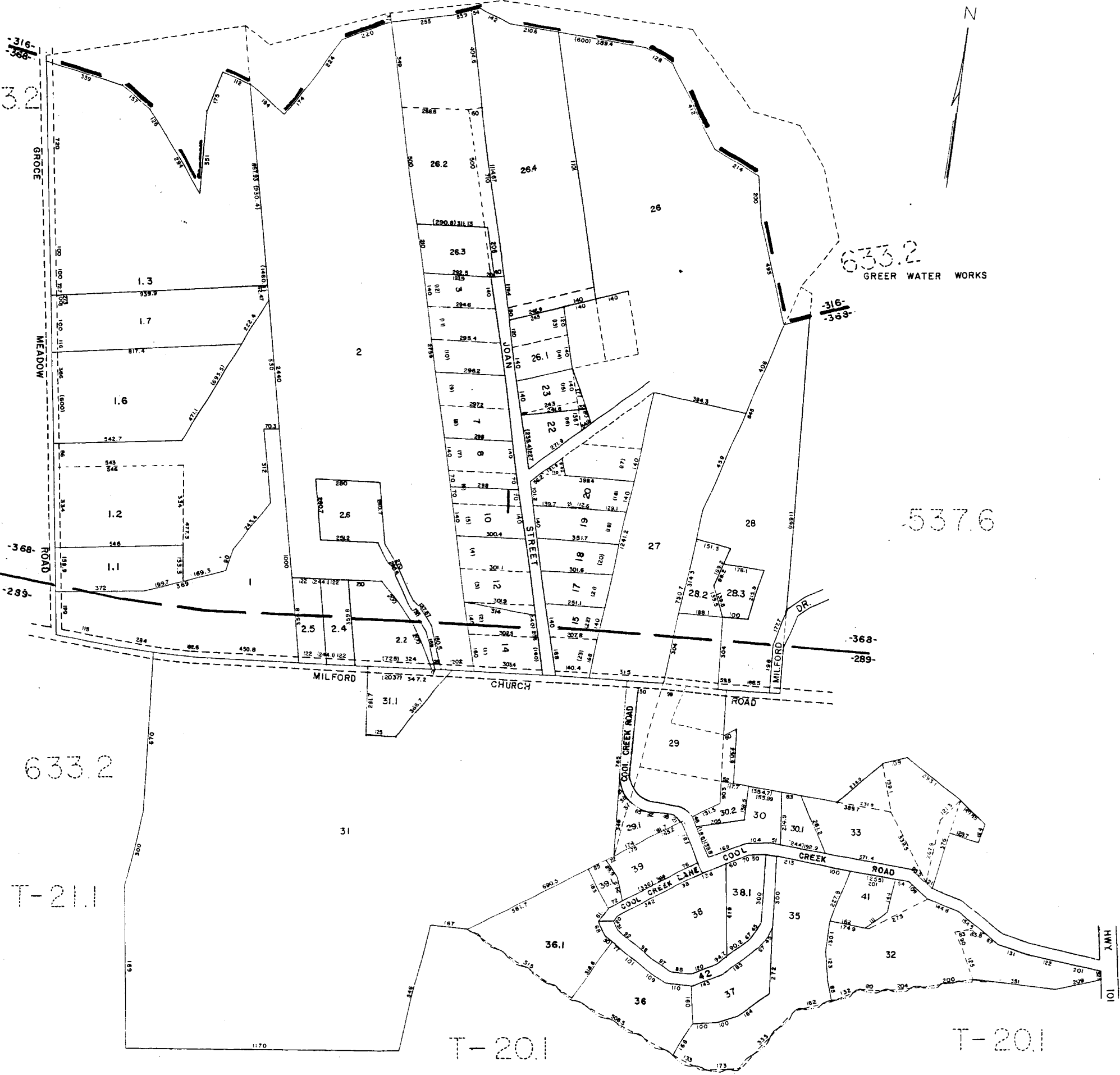
DRAWING NUMBER

DRAWING NUMBER
633.3
PAN HOLD CORPORATION - IRVINE, CALIFORNIA
ORDER BY NUMBER 11548

633.2

633.2

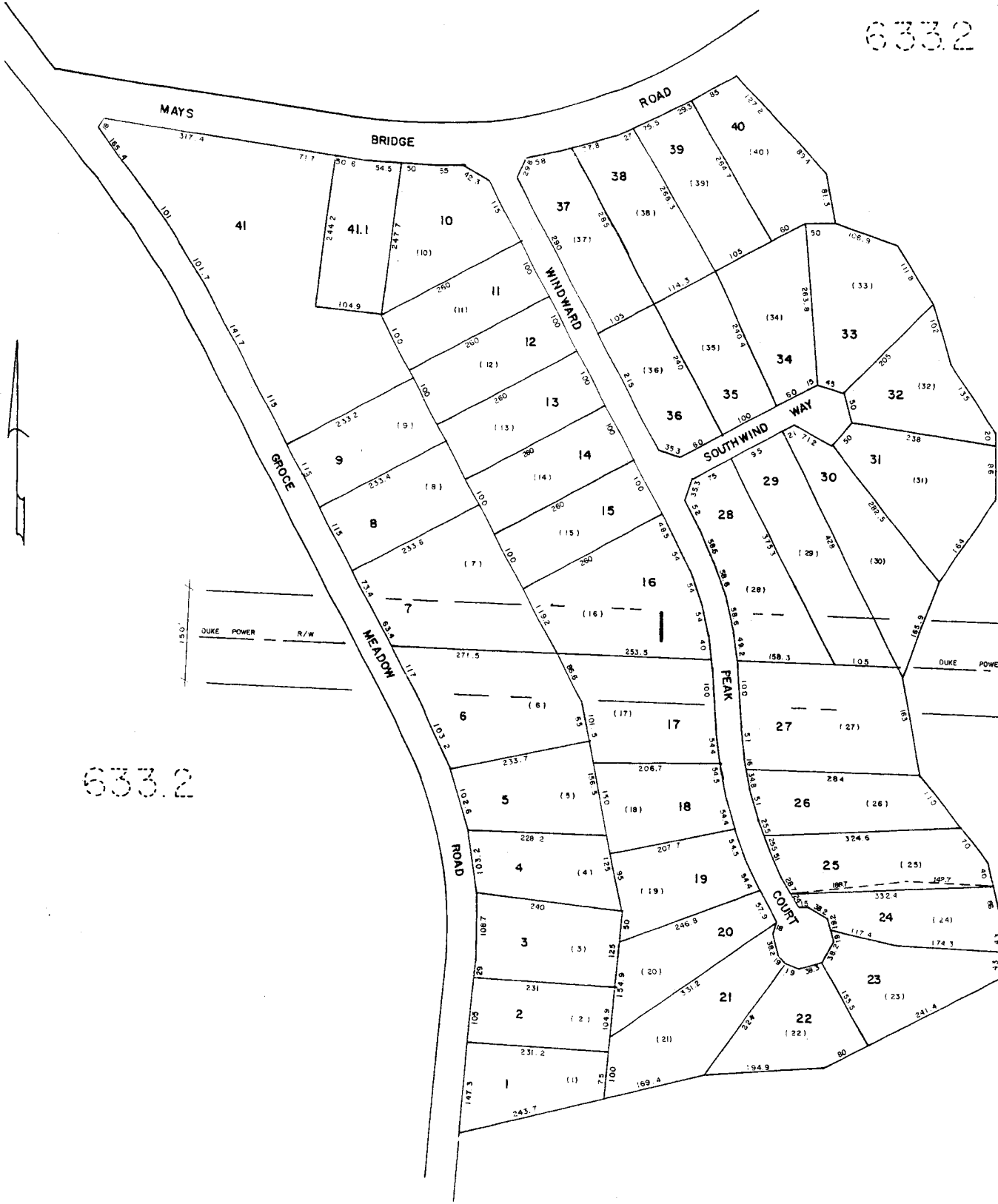
GREER WATER WORKS



1529

GREENVILLE COUNTY TAX MAPS GREENVILLE, S. C.		
TAX DISTRICT	MAP NUMBER	REVISIONS
168	633.3	F 23

633.2



633.2

633.2

WINDWARD HILLS		
GREENVILLE COUNTY TAX MAPS		
GREENVILLE, S. C.		
TAX DISTRICT	MAP NUMBER	REVISIONS
	633.4	
-316-	SCALE 1" = 100'	INDEX-10

DRAWING NUMBER
634.1
LAN HOLD CORPORATION - IRVINE, CALIFORNIA
ORDER BY NUMBER 0754

DRAWING NUMBER

DRAWING NUMBER

DRAWING NUMBER
634.1
LAN HOLD CORPORATION - IRVINE, CALIFORNIA
ORDER BY NUMBER 0754

641.2

641.2

634.2

633.1

633.2

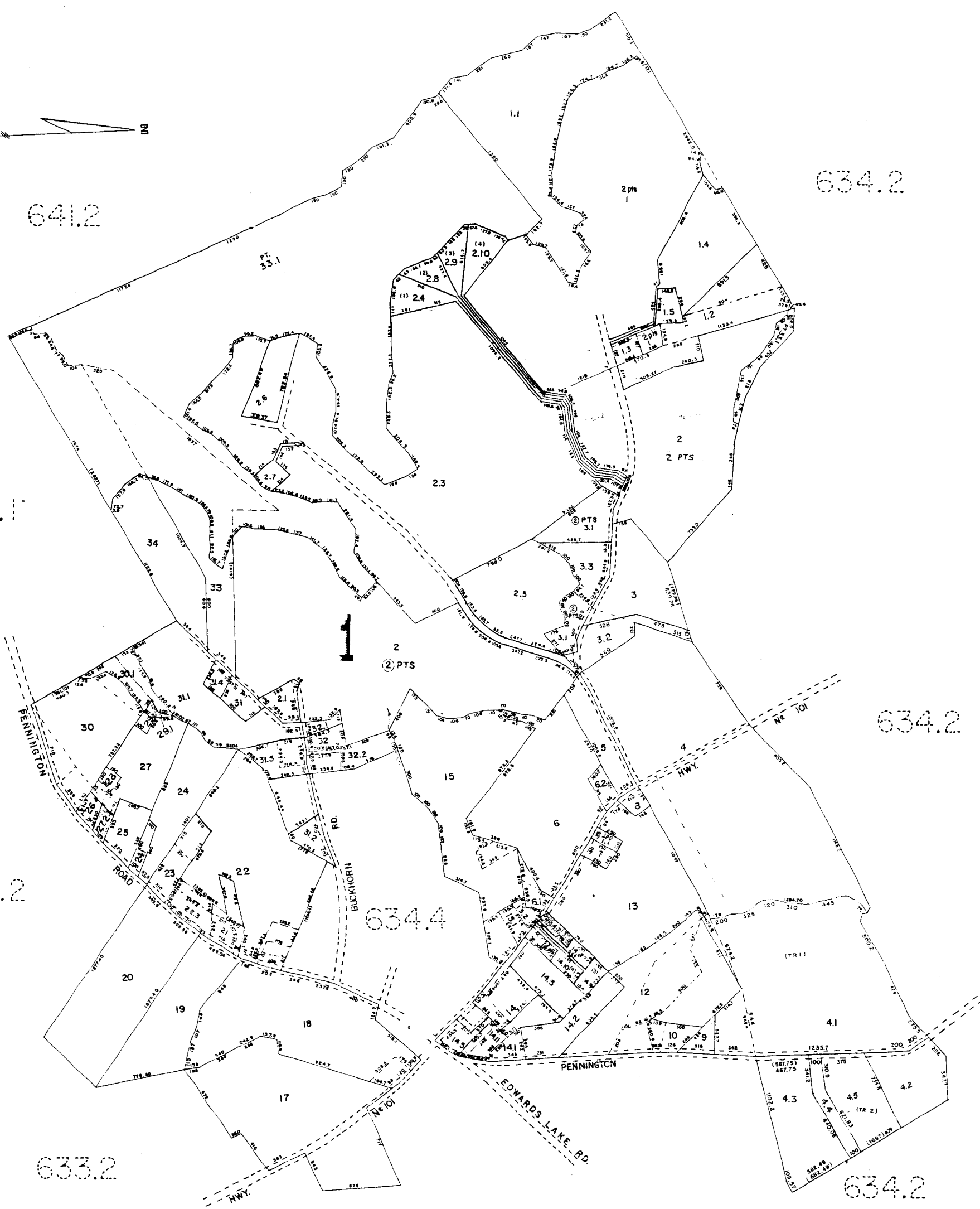
634.2

634.4

633.2

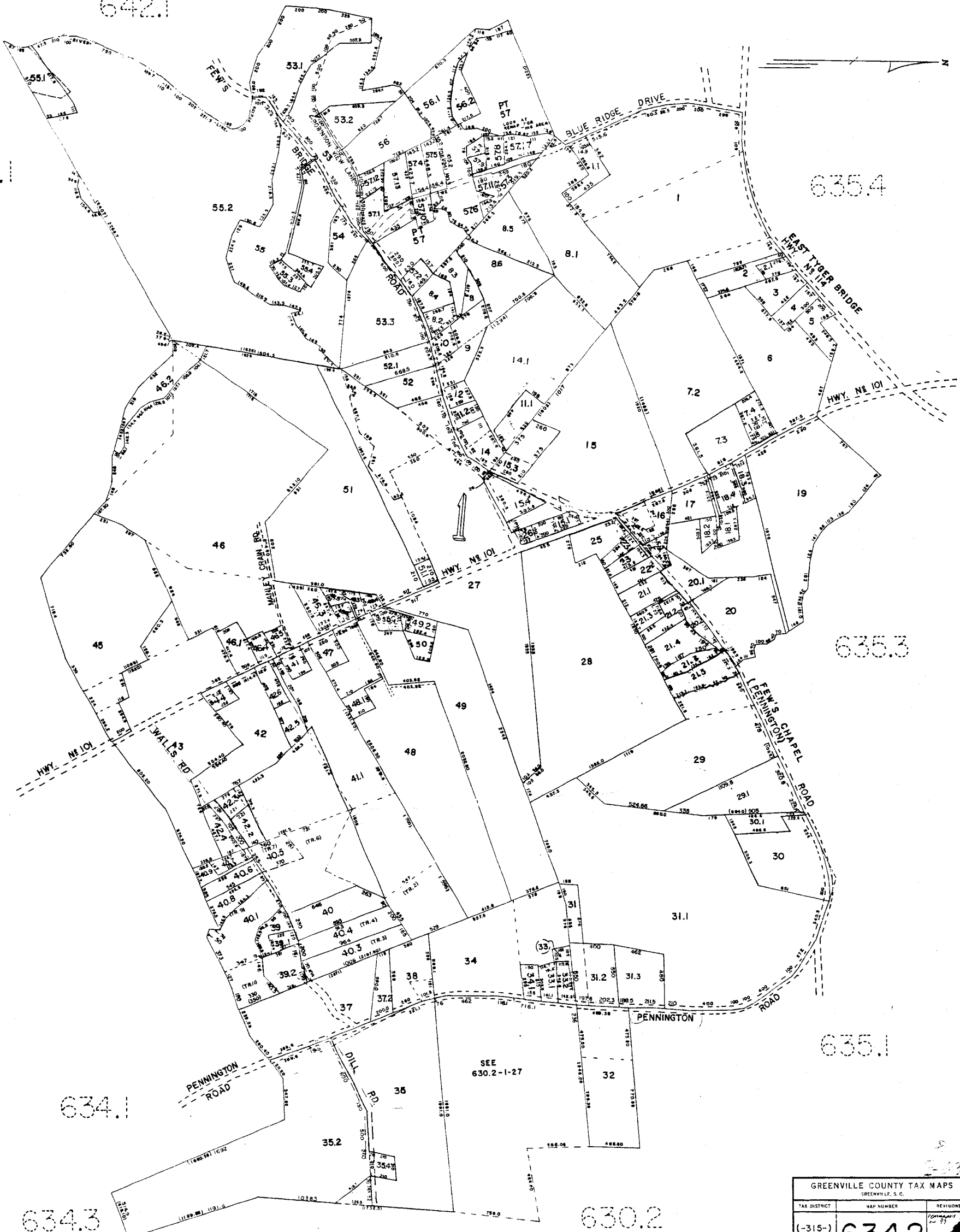
634.2

634.3



1531

GREENVILLE COUNTY TAX MAPS		
GREENVILLE S.C.		
TAX DISTRICT	MAP NUMBER	REVISIONS
316	634.1	



GREENVILLE COUNTY TAX MAPS GREENVILLE, S. C.		
TAX DISTRICT	MAP NUMBER	REVISIONS
(-315-) 316	634.2	REVISIONS 1-77
SCALE 1"=400'		INDEX

DRAWING NUMBER
634.3
PLAN HOLD CORPORATION - IRVINE, CALIFORNIA
DRAWING NUMBER 1548

DRAWING NUMBER

DRAWING NUMBER

DRAWING NUMBER
634.3
PLAN HOLD CORPORATION - IRVINE, CALIFORNIA
DRAWING NUMBER 1548



1533

GREENVILLE COUNTY TAX MAPS GREENVILLE, S. C.		
TAX DISTRICT	MAP NUMBER	REVISED
316	634.3	10/8

634.1

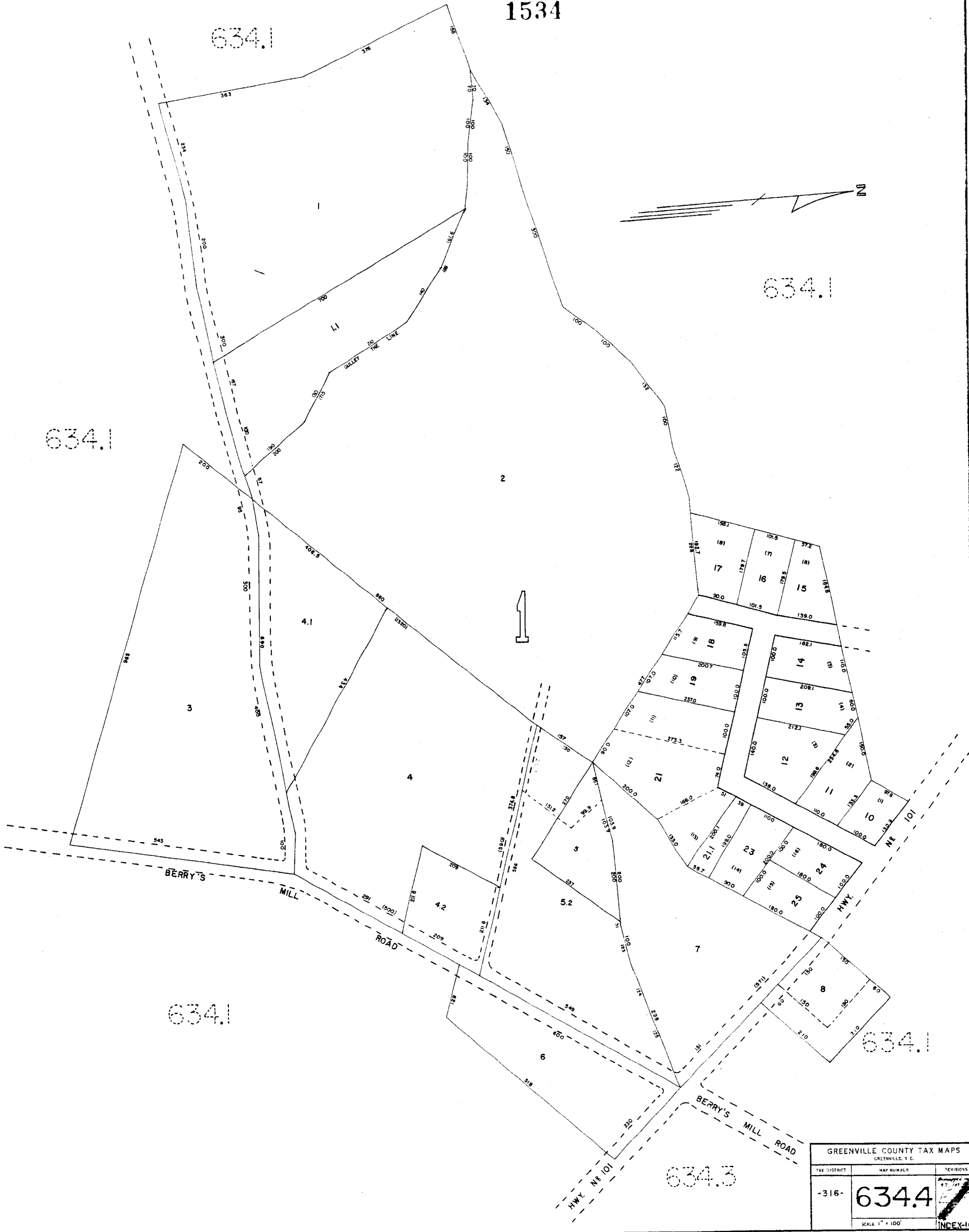
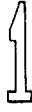

634.1

634.1

634.1

634.1

634.3



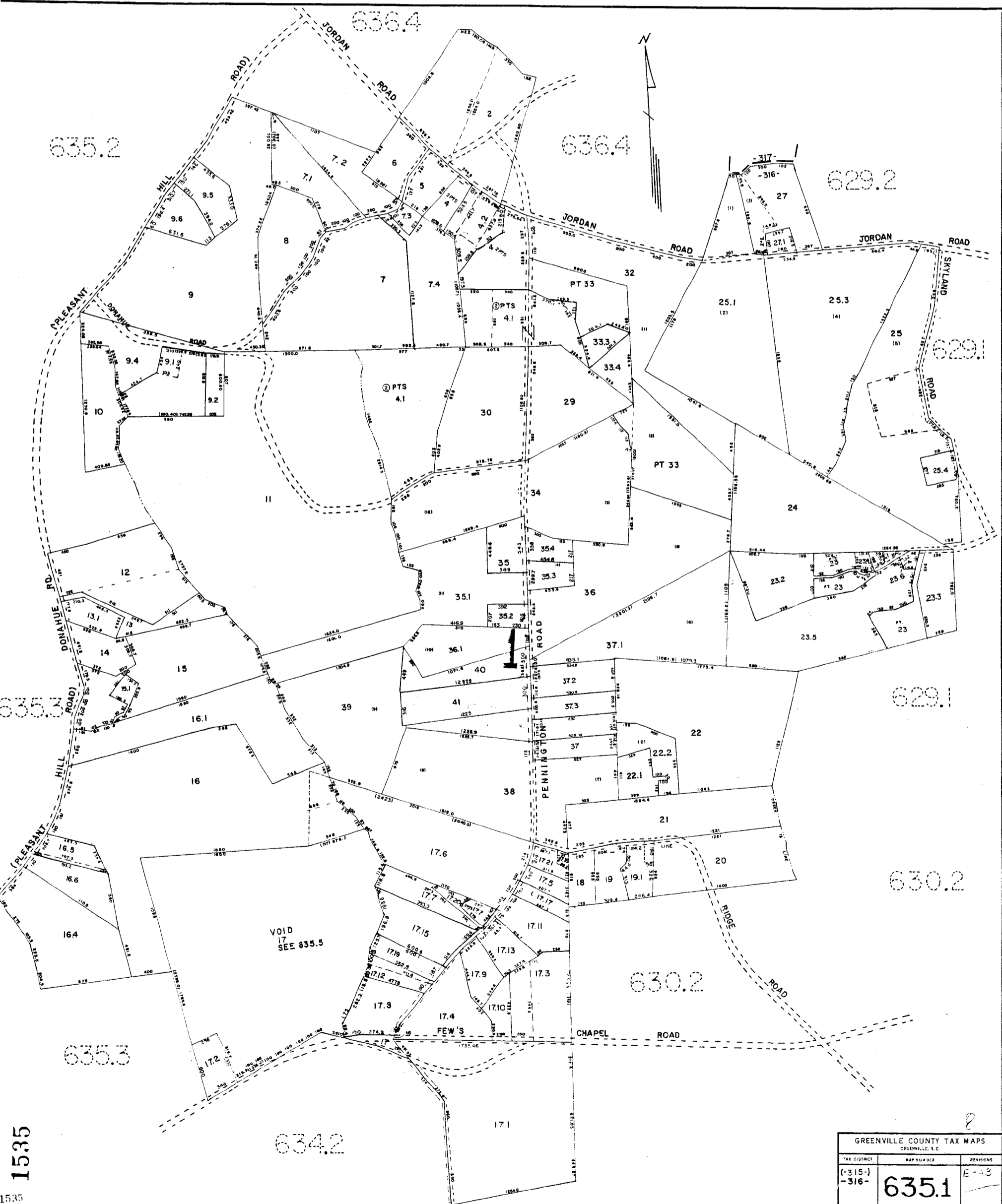
GREENVILLE COUNTY TAX MAPS GREENVILLE, S. C.		
TAX DISTRICT	MAP NUMBER	REVISIONS
-316-	634.4	1
SCALE 1" = 100'		INDEX

DRAWING NUMBER
635.1
PLAN HOLD CORPORATION - IRVINE, CALIFORNIA
WORKER BY NUMBER 11148

DRAWING NUMBER

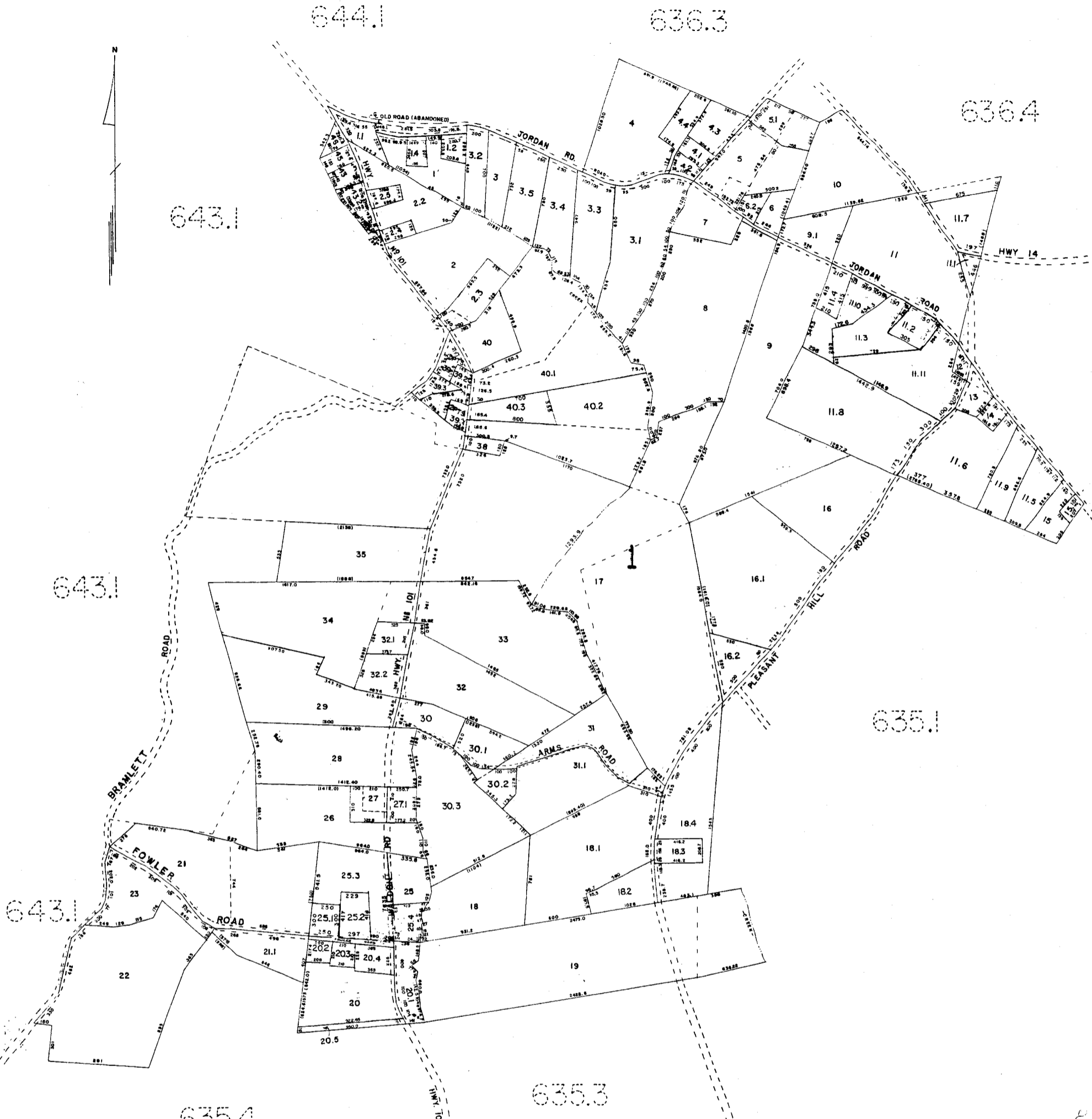
DRAWING NUMBER

DRAWING NUMBER
635.1
PLAN HOLD CORPORATION - IRVINE, CALIFORNIA
WORKER BY NUMBER 11148



1535

GREENVILLE COUNTY TAX MAPS GREENVILLE, S.C.		
TAX DISTRICT	MAP NUMBER	REVISIONS
(-315-) -316-	635.1	E-23



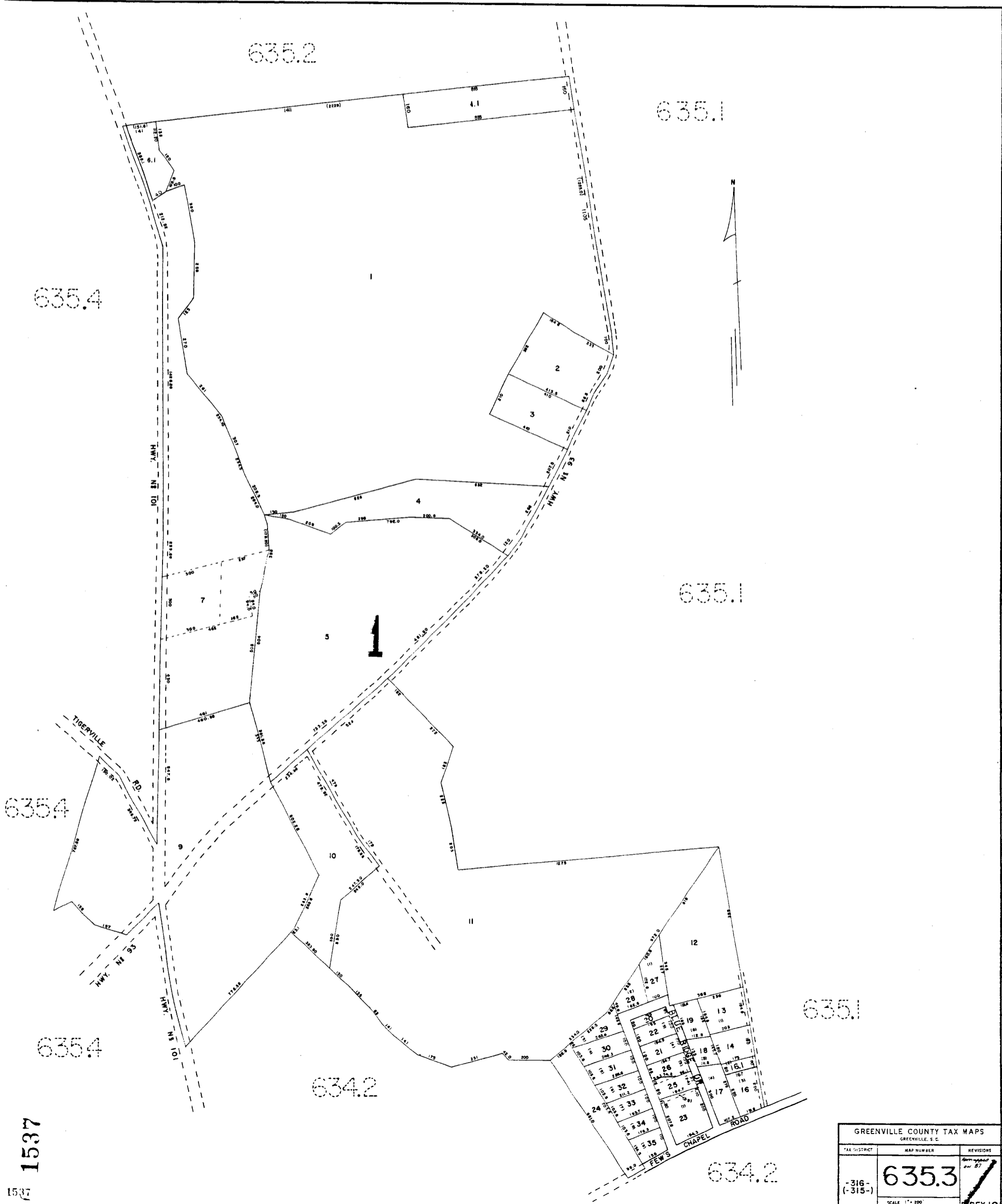
GREENVILLE COUNTY TAX MAPS GREENVILLE, S. C.		
TAX DISTRICT	MAP NUMBER	REVISIONS
316- (-355-) (-315-)	635.2	87, 26
SCALE 1" = 400'		INDEX-2

DRAWING NUMBER
635.3
PLAN HOLD CORPORATION - IRVINE, CALIFORNIA
REORDER BY NUMBER 0754R

DRAWING NUMBER

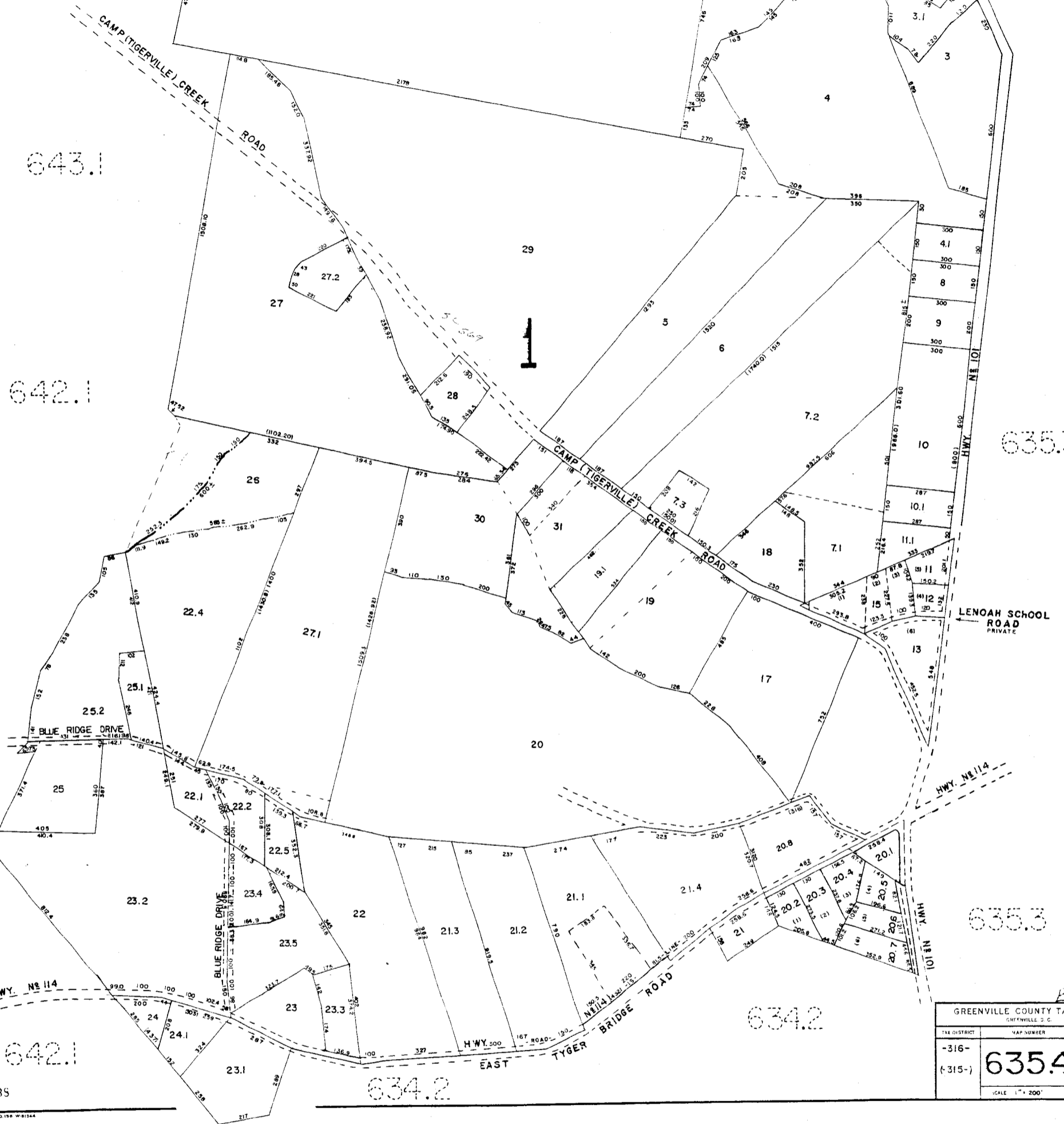
DRAWING NUMBER

DRAWING NUMBER
635.3
PLAN HOLD CORPORATION - IRVINE, CALIFORNIA
REORDER BY NUMBER 0754R



1537

GREENVILLE COUNTY TAX MAPS GREENVILLE, S. C.		
TAX DISTRICT	MAP NUMBER	REVISIONS
-316- (-315-)	635.3	Approved and 87
SCALE 1" = 200'		



GREENVILLE COUNTY TAX MAPS GREENVILLE, S. C.		
TAX DISTRICT	MAP NUMBER	REVISIONS
-316- (-315-)	635.4	7 amended on 8/1
SCALE 1" = 200'		INDEX-10

DRAWING NUMBER
635.5

DRAWING NUMBER

DRAWING NUMBER

DRAWING NUMBER
635.5

635.1

635.1

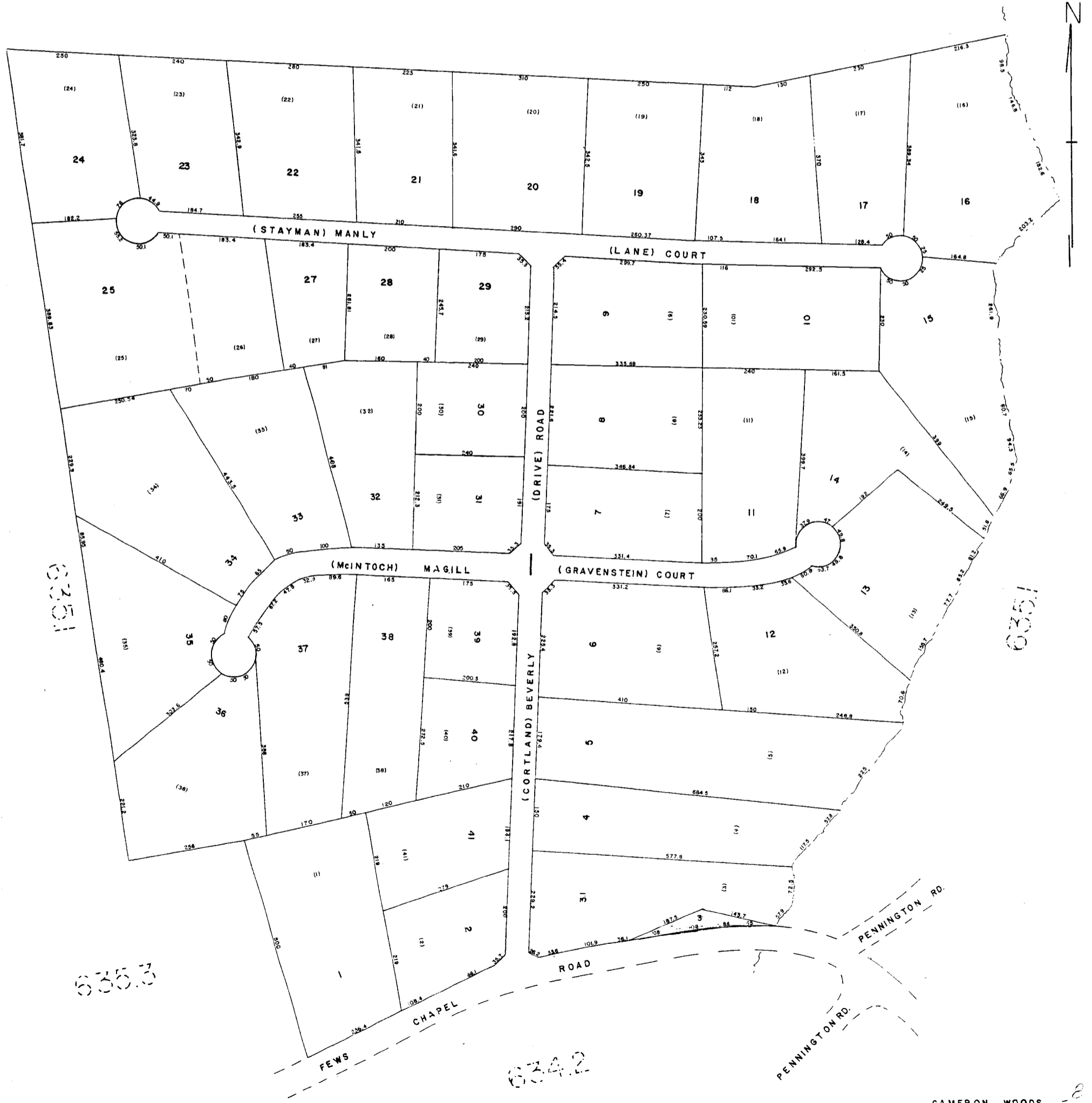
635.1

635.3

634.2

1539

1539



CAMERON WOODS
(APPLIGATE)

GREENVILLE COUNTY TAX MAPS
GREENVILLE, S. C.

TAX DISTRICT	MAP NUMBER	REVISIONS
(315) -316-	635.5	revised on 8/77
SCALE 1"=100'		INDEX



-6271-

-6373-

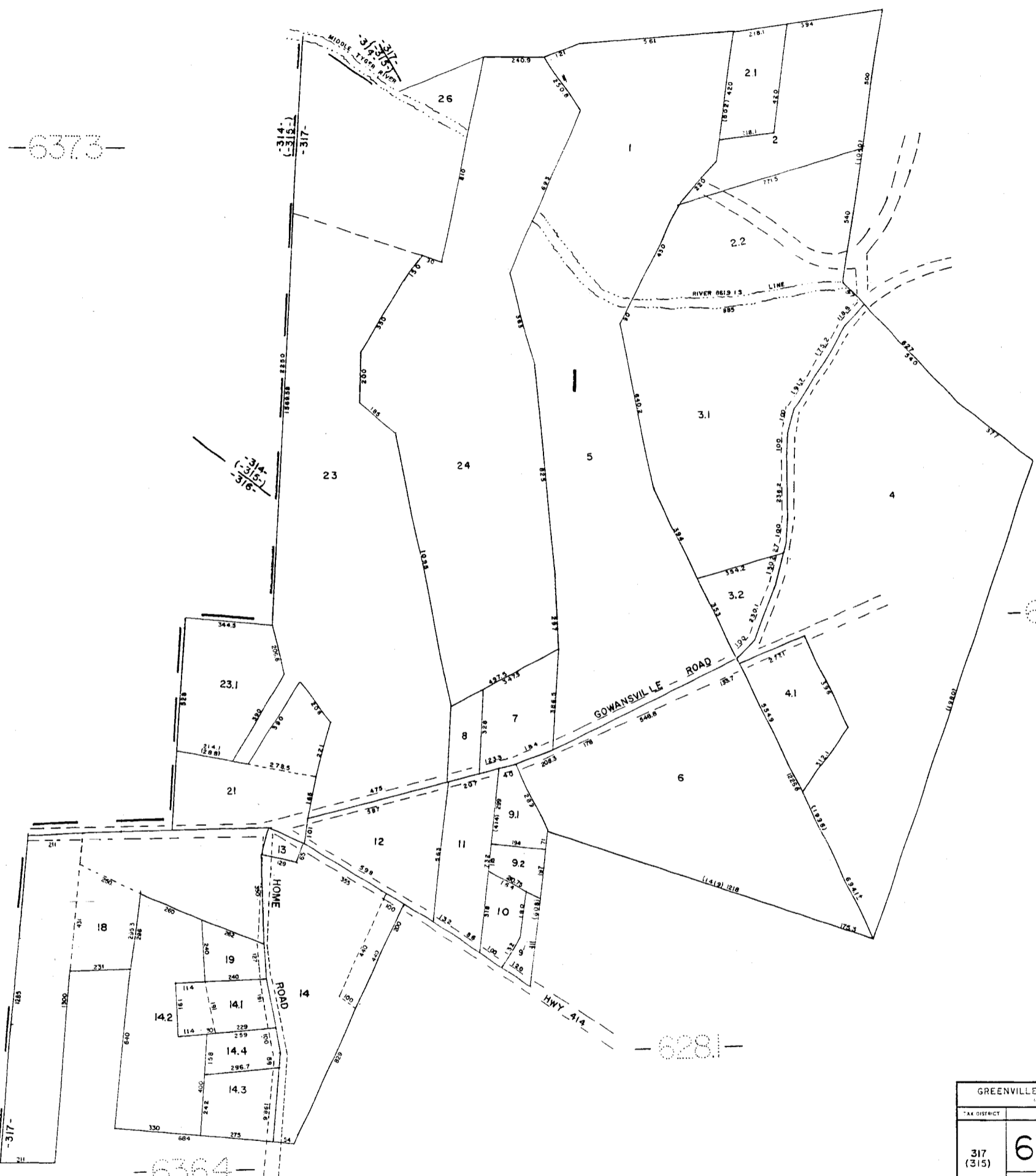
-6281-

-6281-

-6364-

6363

1540



E23

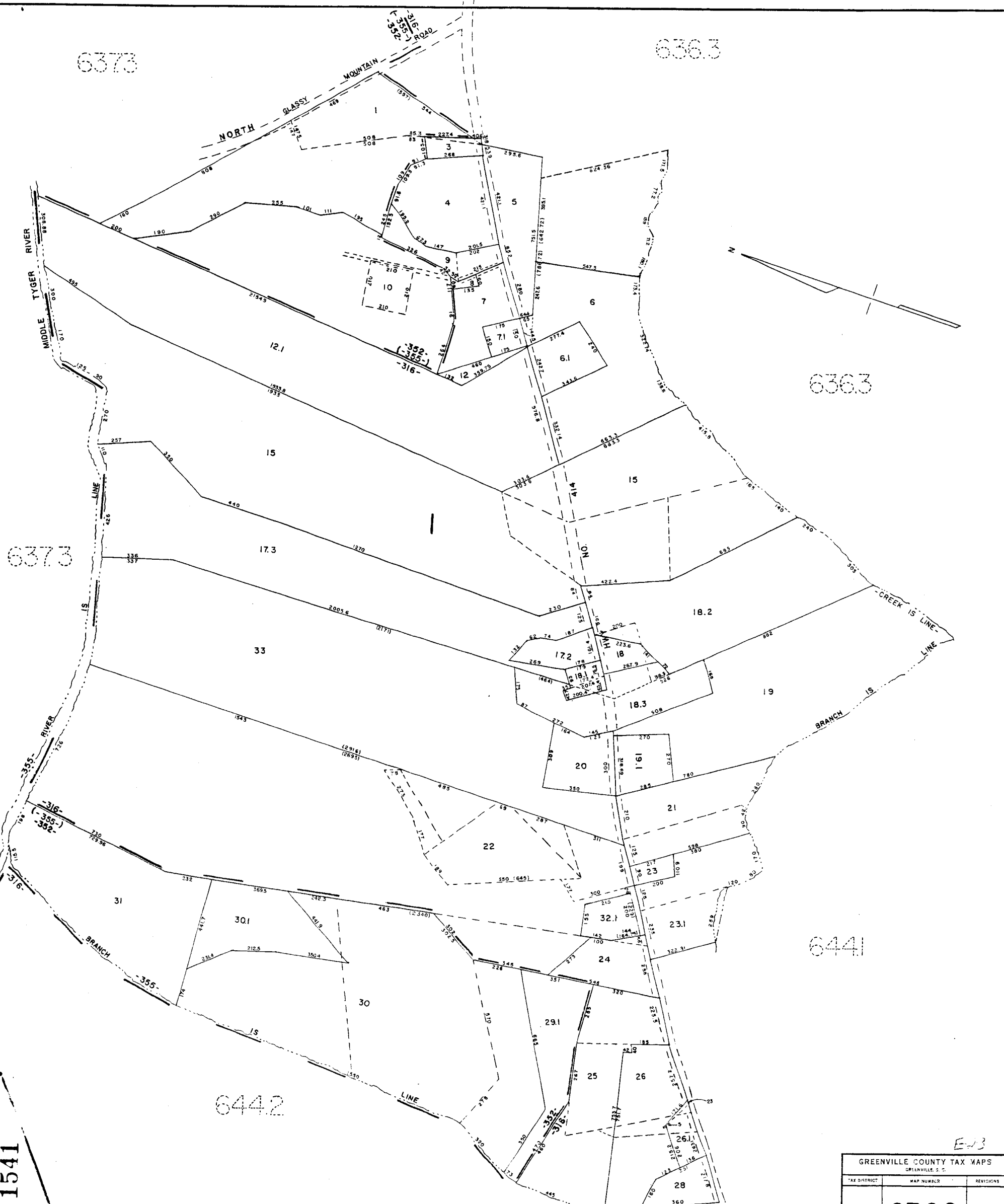
GREENVILLE COUNTY TAX MAPS GREENVILLE, S.C.		
TAX DISTRICT	MAP NUMBER	REVISIONS
317 (315)	636.1	
SCALE 1" = 200'		INDEX-2

DRAWING NUMBER
636.2
PLAN HOLD CORPORATION - IRVINE, CALIFORNIA
REORDER BY NUMBER 07541

DRAWING NUMBER

DRAWING NUMBER

DRAWING NUMBER
636.2
PLAN HOLD CORPORATION - IRVINE, CALIFORNIA
REORDER BY NUMBER 07541



1541

E-13

GREENVILLE COUNTY TAX MAPS GREENVILLE, S. C.		
TAX DISTRICT	MAP NUMBER	REVISIONS
352 316 (355)	636.2	
SCALE 1" = 200'		

637.3

636.1

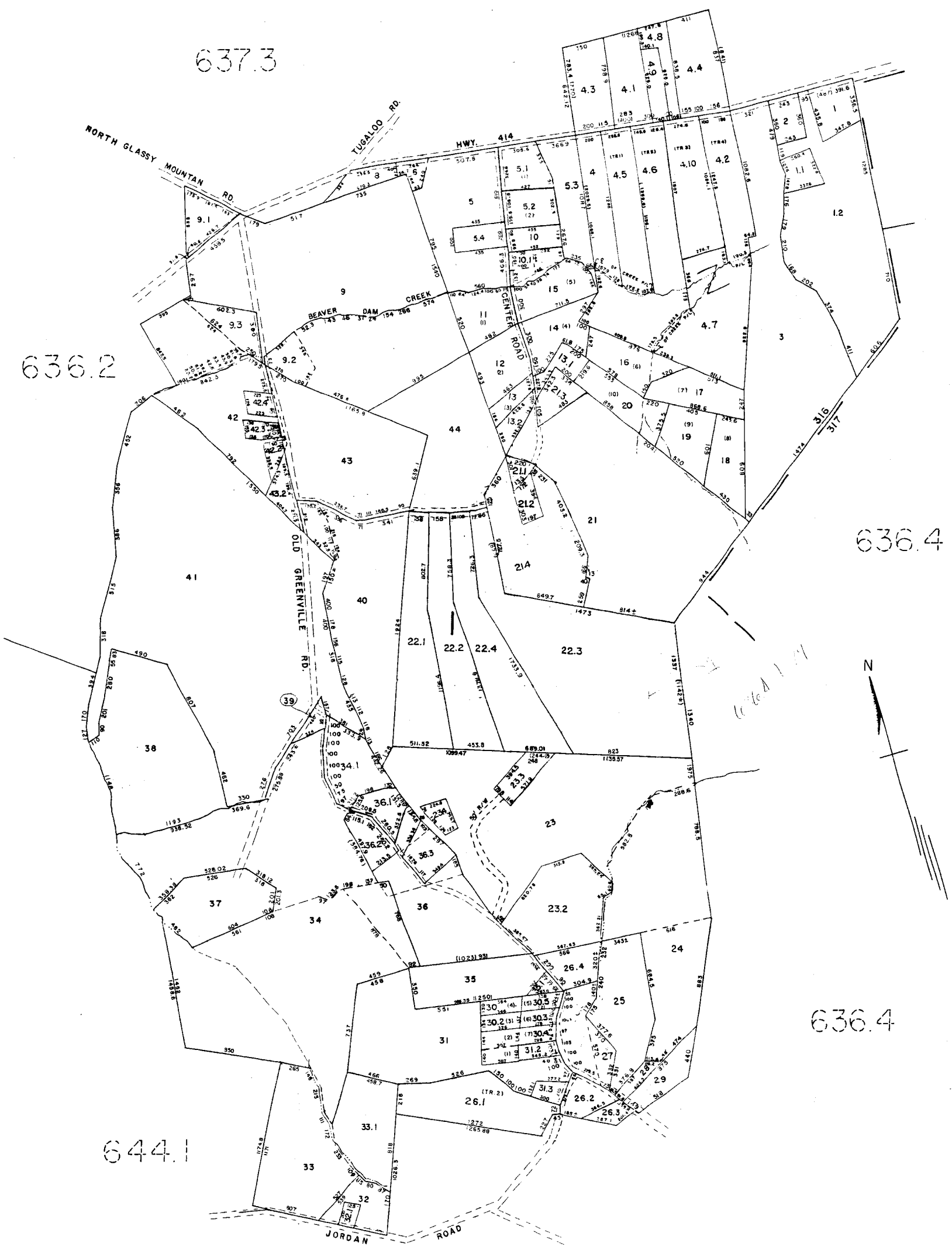
636.2

636.4

636.4

644.1

635.2



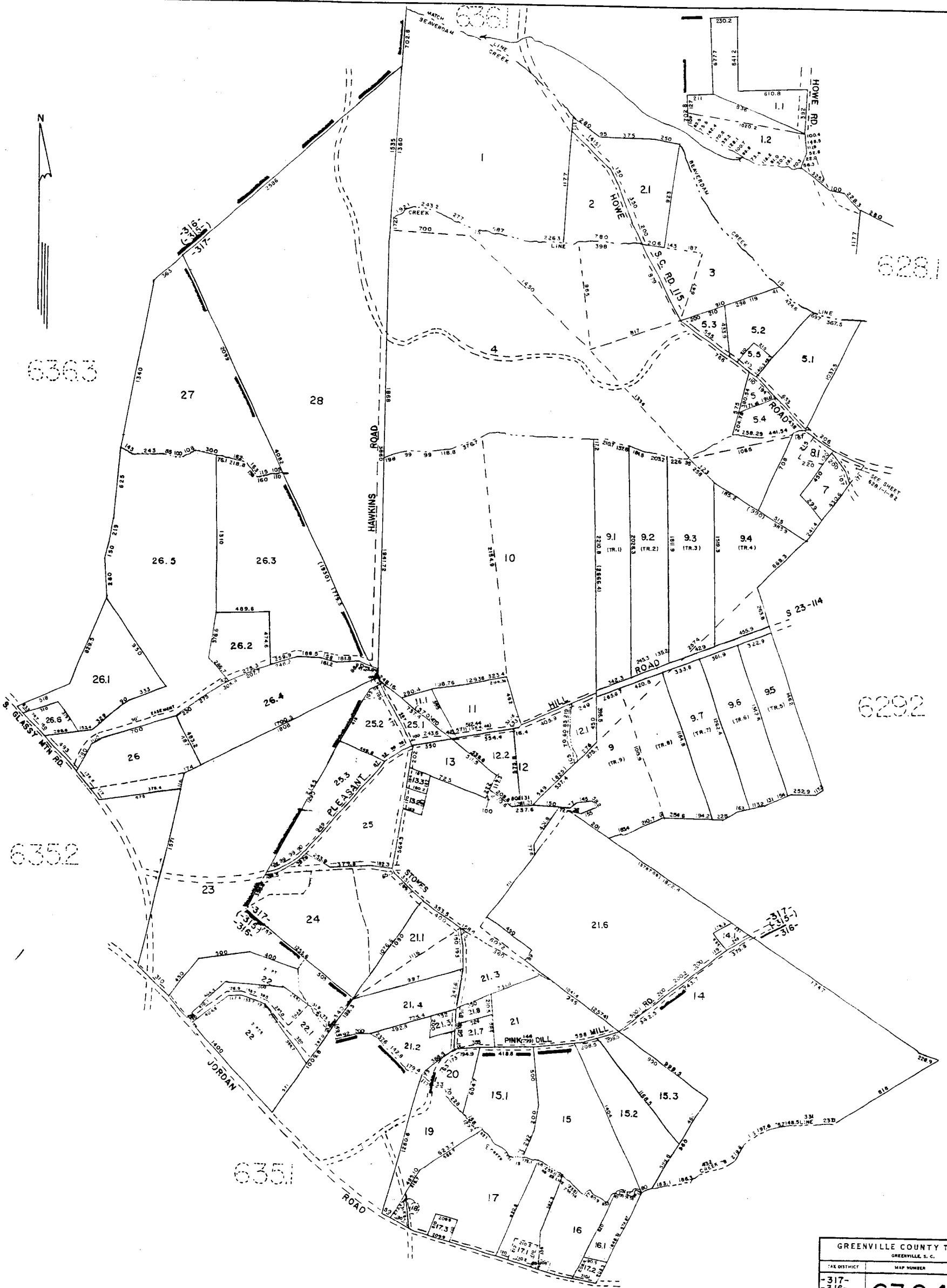
GREENVILLE COUNTY TAX MAPS		
GREENVILLE, S. C.		
TAX DISTRICT	MAP NUMBER	REVISIONS
-316- (-355-) (-315-)	636.3	
SCALE 1" = 400'		INDEX-2

DRAWING NUMBER
636.4
PLAN HOLD CORPORATION - IRVINE, CALIFORNIA
ORDER BY NUMBER 0754F

DRAWING NUMBER

DRAWING NUMBER

DRAWING NUMBER
636.4
PLAN HOLD CORPORATION - IRVINE, CALIFORNIA
ORDER BY NUMBER 0754F



E-23

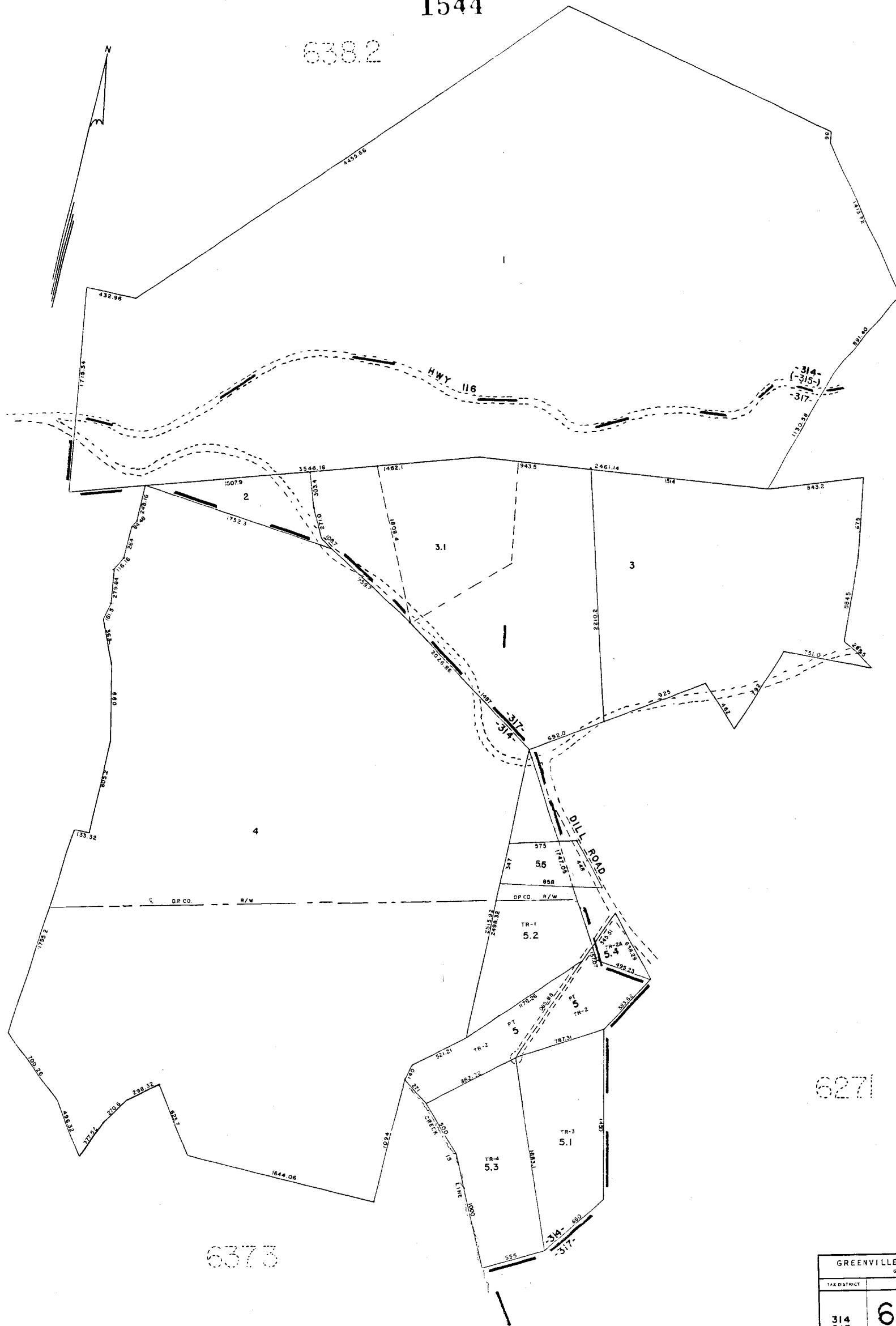
GREENVILLE COUNTY TAX MAPS		
GREENVILLE, S. C.		
TAX DISTRICT	MAP NUMBER	REVISIONS
-317- -316- (-315-)	636.4	
SCALE 1" = 100'		

1543

638.2

6372

6263



6373

6271

GREENVILLE COUNTY TAX MAPS GREENVILLE, S. C.		
TAX DISTRICT	MAP NUMBER	REVISION
314 -317- (-315-)	637.1	
SCALE 1" = 400'		INDEX-2

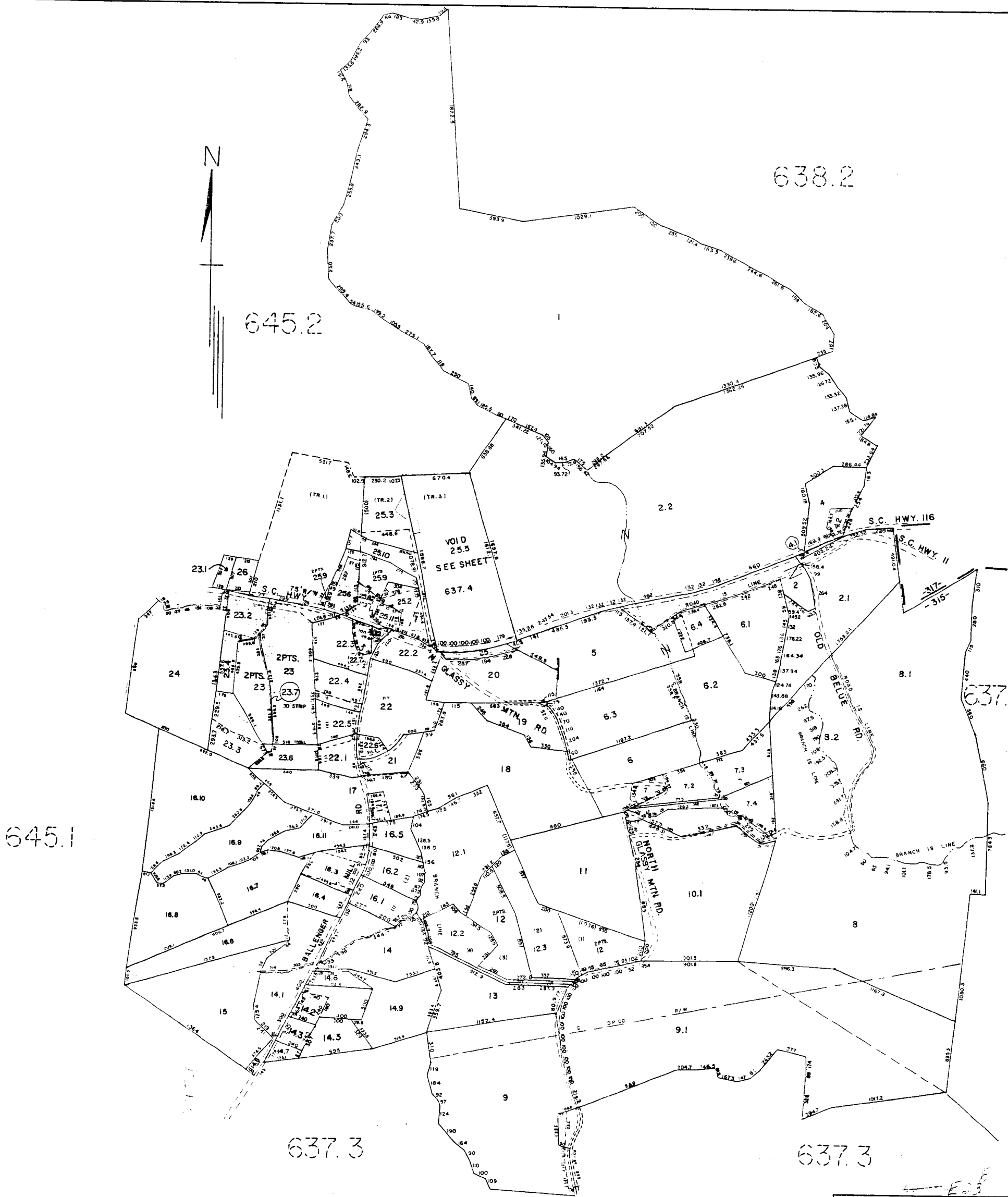
ES

DRAWING NUMBER
637.2
PLAN HOLD CORPORATION - IRVINE, CALIFORNIA
REORDER BY NUMBER 07548

DRAWING NUMBER

DRAWING NUMBER

DRAWING NUMBER
637.2
PLAN HOLD CORPORATION - IRVINE, CALIFORNIA
REORDER BY NUMBER 07548



1545

GREENVILLE COUNTY TAX MAPS		
GREENVILLE, S.C.		
TAX DISTRICT	MAP NUMBER	REVISIONS
314	637.2	
315		
SCALE 1" = 400'		

1546

627.1

636.1

637.1


636.3

637.2

636.2

645.1

644.2



GREENVILLE COUNTY TAX MAPS GREENVILLE, S. C.		
TAX DISTRICT	MAP NUMBER	REVISIONS
352 (355) 316 (315) -314-	637.3	
SCALE 1" = 400'		INDEX-2

DRAWING NUMBER
637.4
PLAN HOLD CORPORATION - IRVINE, CALIFORNIA
ORDER BY NUMBER 0754P

DRAWING NUMBER

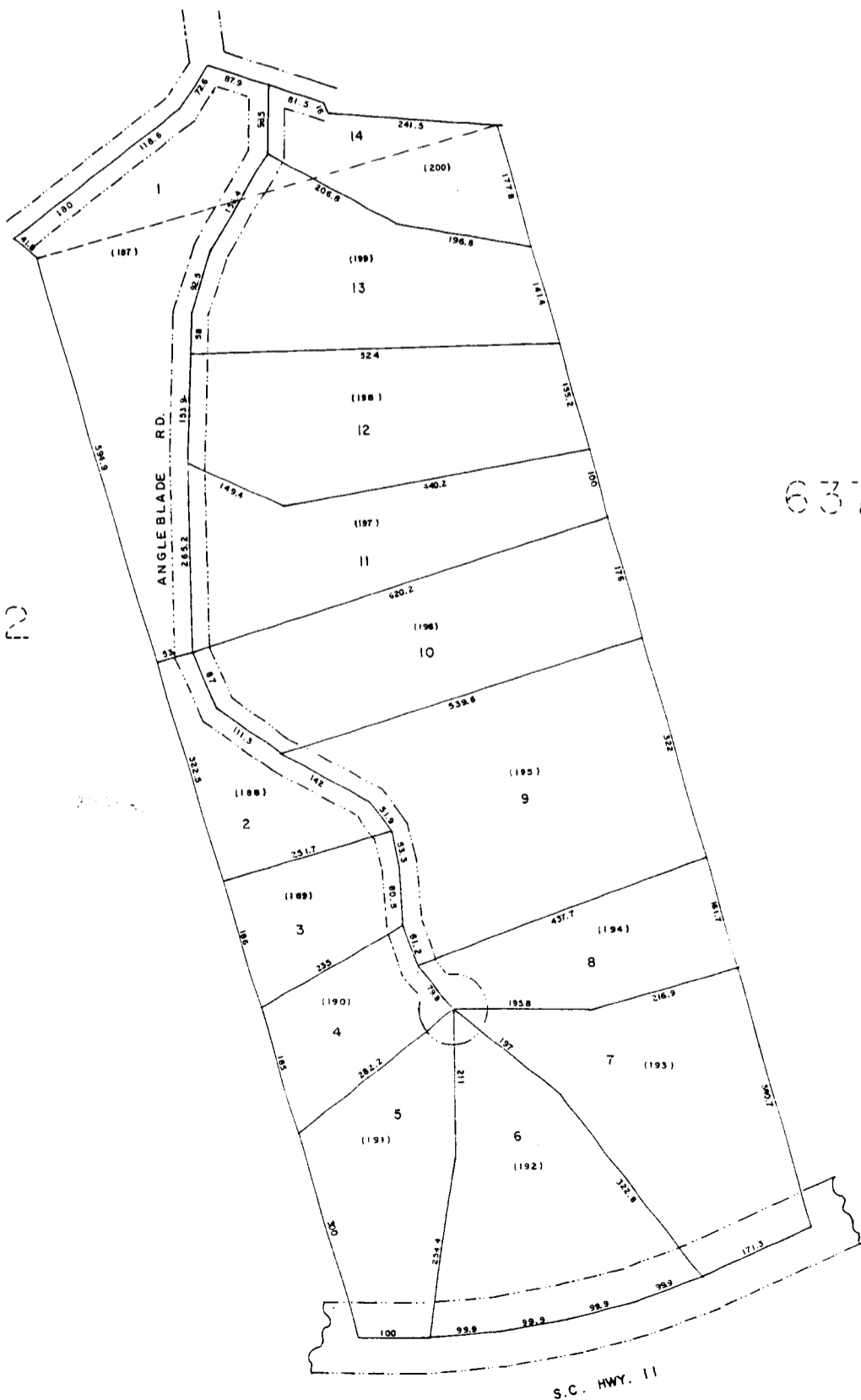
DRAWING NUMBER

DRAWING NUMBER
637.4
PLAN HOLD CORPORATION - IRVINE, CALIFORNIA
ORDER BY NUMBER 0754P

645.8



637.2



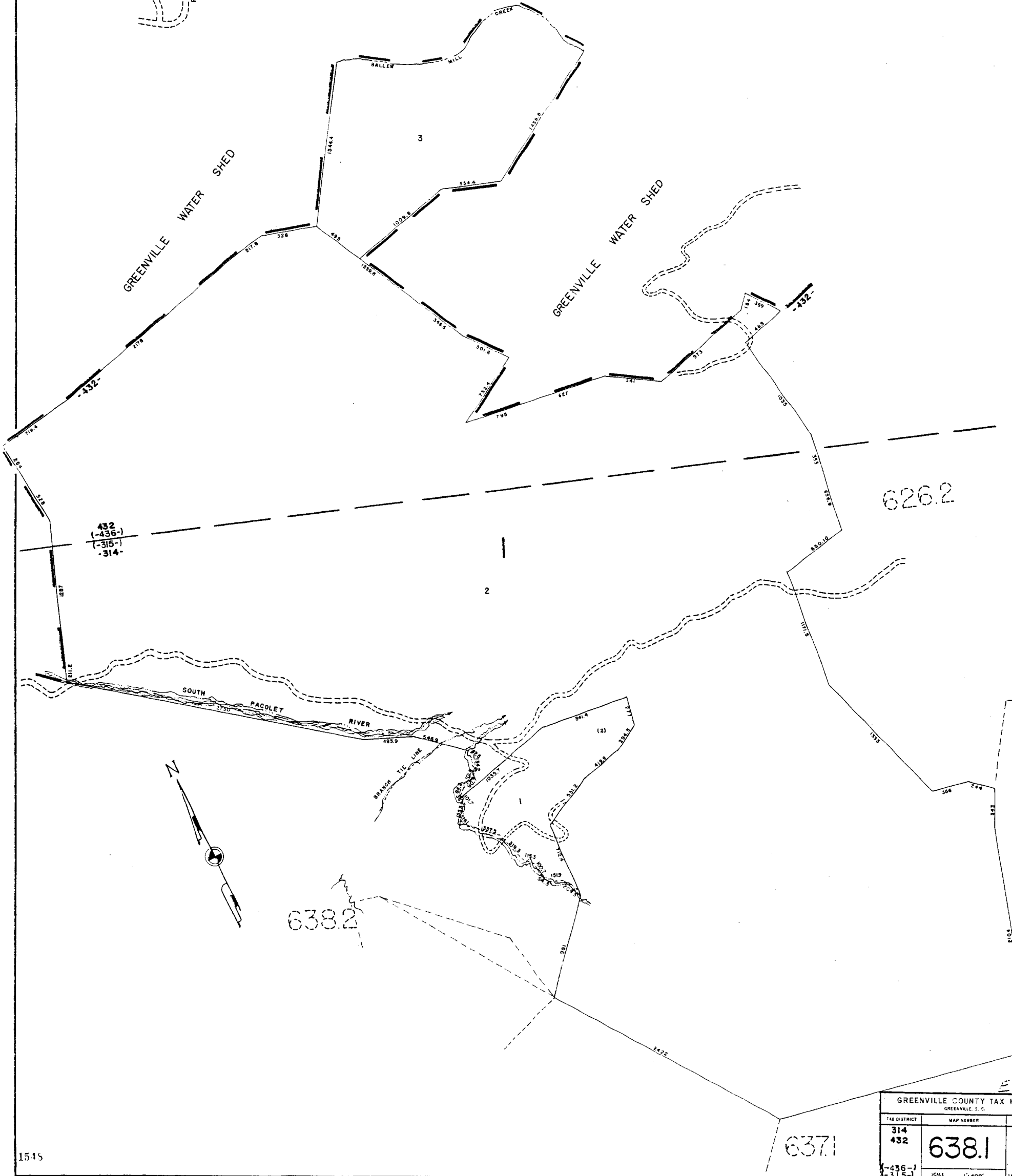
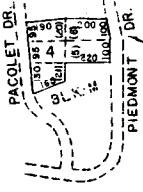
637.2

S.C. HWY. 11

637.2

GLASSY MOUNTAIN I		
GREENVILLE COUNTY TAX MAPS		
DATE	MAP NUMBER	REVISIONS
	637.4	

1547



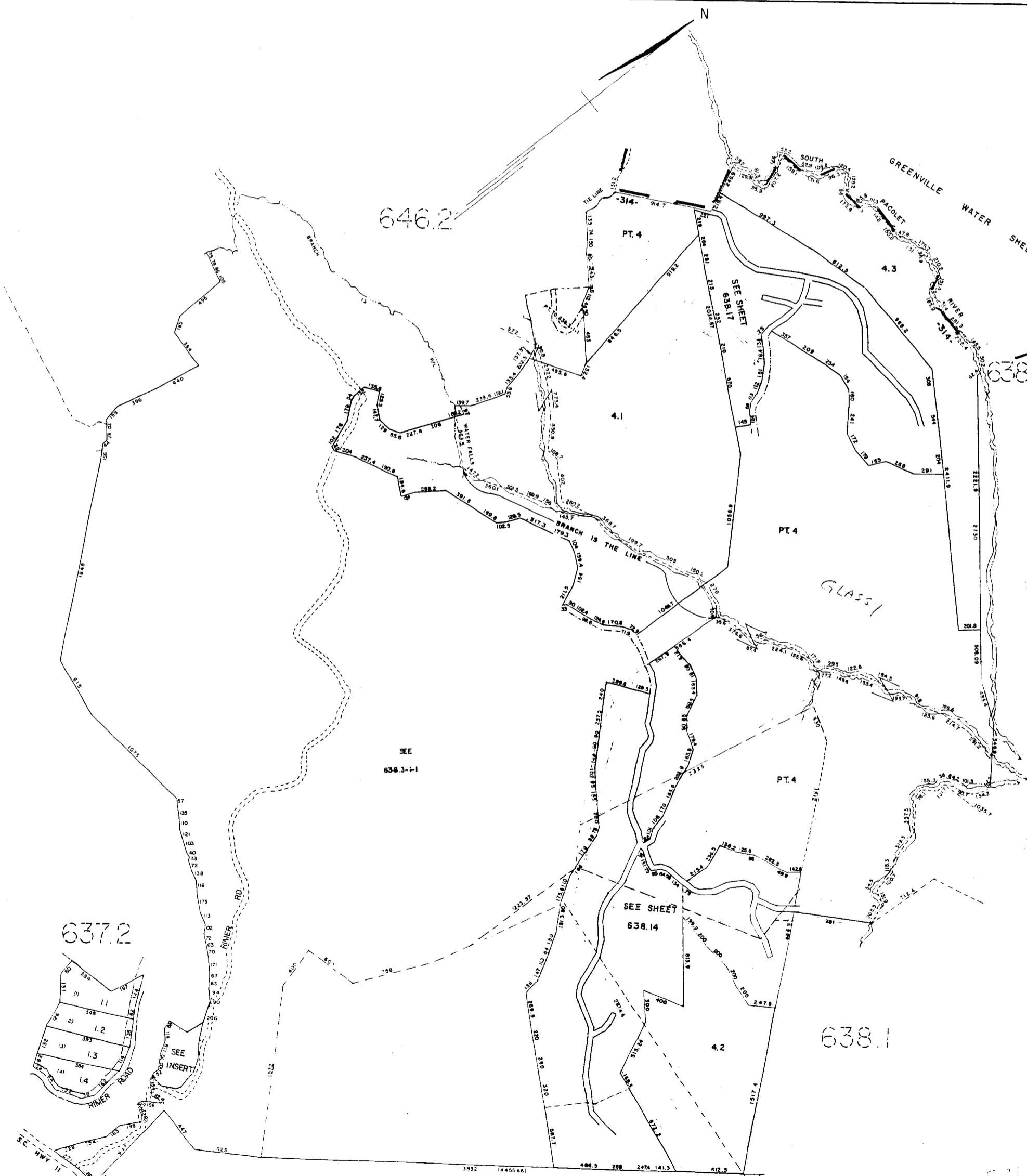
GREENVILLE COUNTY TAX MAP		
GREENVILLE, S. C.		
TAX DISTRICT	MAP NUMBER	REVISION
314	638.1	
432		
(-436-)		
(-315-)		
SCALE 1"=400'		INDEX

DRAWING NUMBER
638.2
PLAN HOLD CORPORATION - IRVINE, CALIFORNIA
REORDER BY NUMBER 075AR

DRAWING NUMBER

DRAWING NUMBER

DRAWING NUMBER
638.2
PLAN HOLD CORPORATION - IRVINE, CALIFORNIA
REORDER BY NUMBER 075AR



1549

GREENVILLE COUNTY TAX MAPS GREENVILLE, S. C.		
TAX DISTRICT	MAP NUMBER	REVISIONS
314	638.2	
(-315-)		
SCALE 1" = 400'		INDEX

646.1

645.5

GLASSY MOUNTAIN, INC.
645.7

GREENVILLE WATER SHED
120 ACRES

VOID SEE
646.1-1-2.8

SEE SHEET
638.6

SEE SHEET
638.8

DR. PAUL W. PEOPLES
N/F

638.2

LAND AS CLAIMED
BY PEOPLES

SEE
638.7

SEE SHEET
638.8

638.2

SEE SHEET
638.9

637.2

1.4

T. E. MASON
N/F

3.67 ACRES

KATHLEEN P. JENNINGS

SEE
638.18


ARNOLD E. EMORY
PAULINE H. EMORY
N/F

KATHLEEN P. JENNINGS

VERA C. PHILLIPS

CHAMPION INT., CORP.

S.C. HWY. 11



GREENVILLE COUNTY TAX MAPS GREENVILLE, S. C.		
TAX DISTRICT	MAP NUMBER	REVISIONS
314 352	638.3	
SCALE 1"=400'		INDEX-183

DRAWING NUMBER
638.4
PLAN HOLD CORPORATION - IRVINE, CALIFORNIA
 REORDER BY NUMBER 0754R

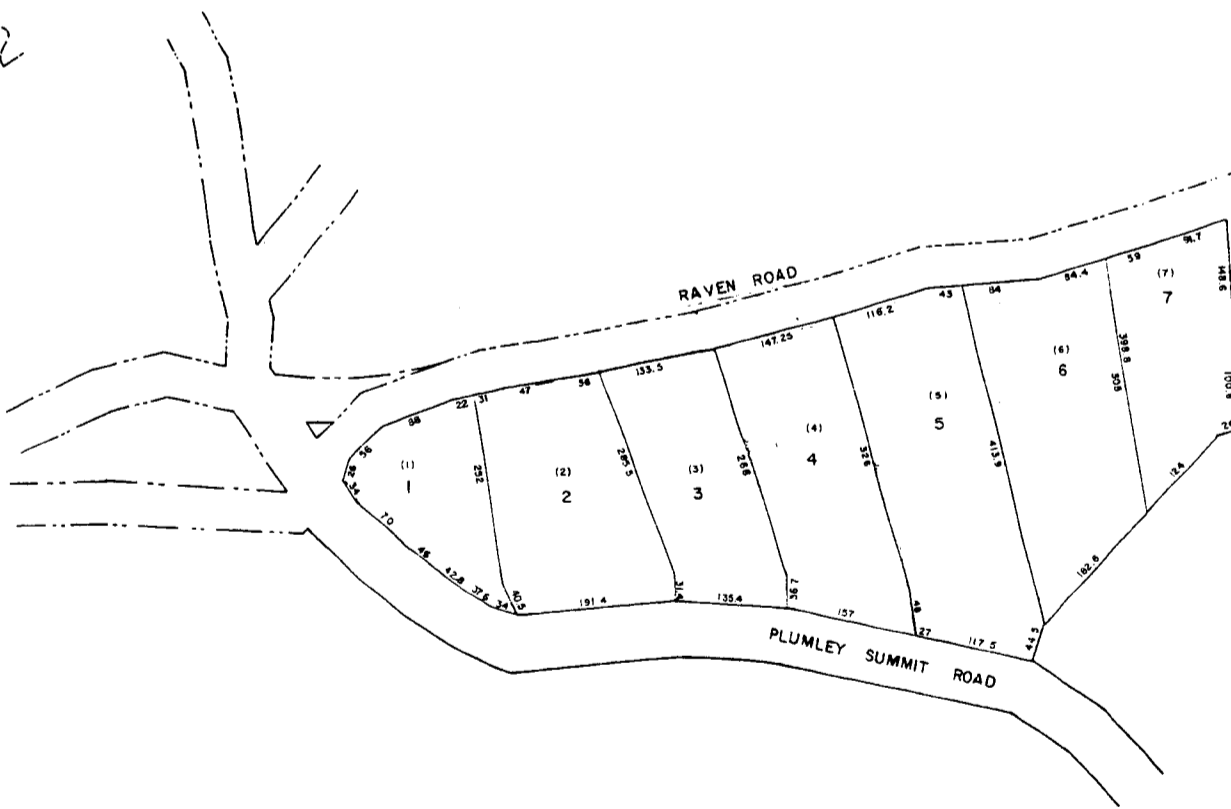
DRAWING NUMBER

DRAWING NUMBER

DRAWING NUMBER
638.4
PLAN HOLD CORPORATION - IRVINE, CALIFORNIA
 REORDER BY NUMBER 0754R



646.2



646.2

THE CLIFFS AT GLASSY SHEET - 7
 GREENVILLE COUNTY TAX MAPS
 GREENVILLE, S. C.

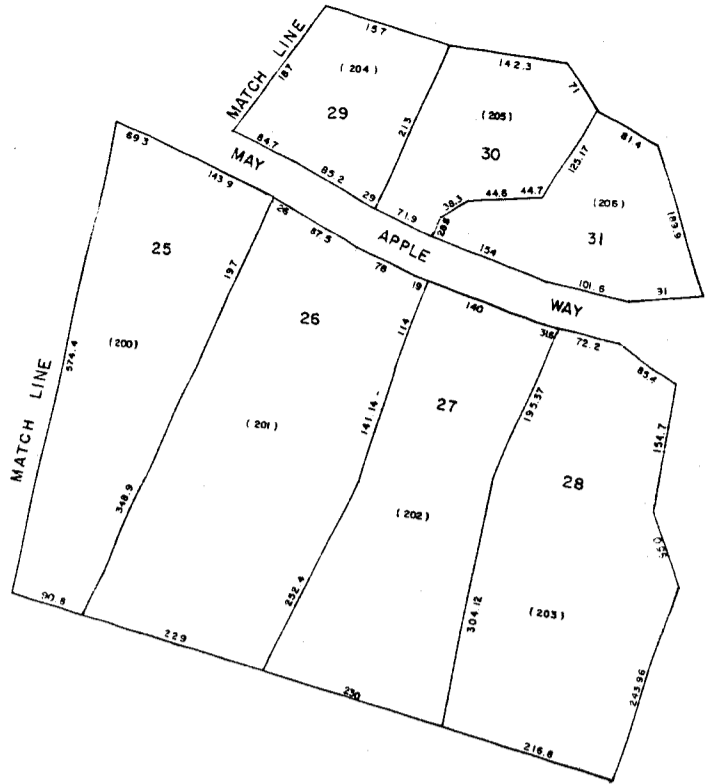
TAX DISTRICT	MAP NUMBER	REVISIONS
	638.4	

OUT OF
 646.1-1-5
 19-P-21

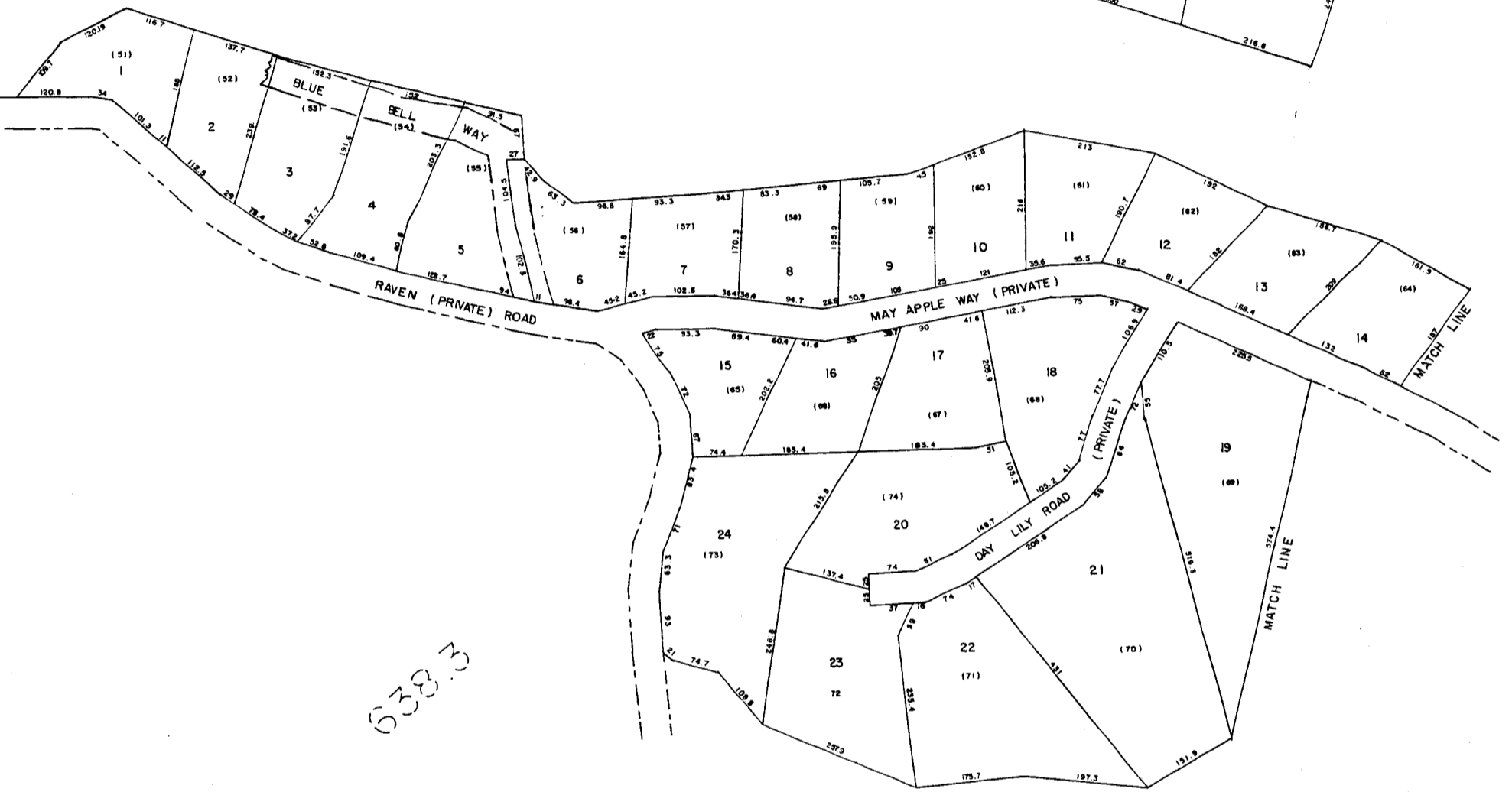
REVISED 20-T-10

1551

1551



638.3



638.3

638.3

CLIFFS AT GLASSY SHEET-10

GREENVILLE COUNTY TAX MAPS
GREENVILLE, S. C.

OUT OF
638.3-1-1
20-T-12 8 41

TAX DISTRICT	MAP NUMBER	REVISIONS
	638.5	

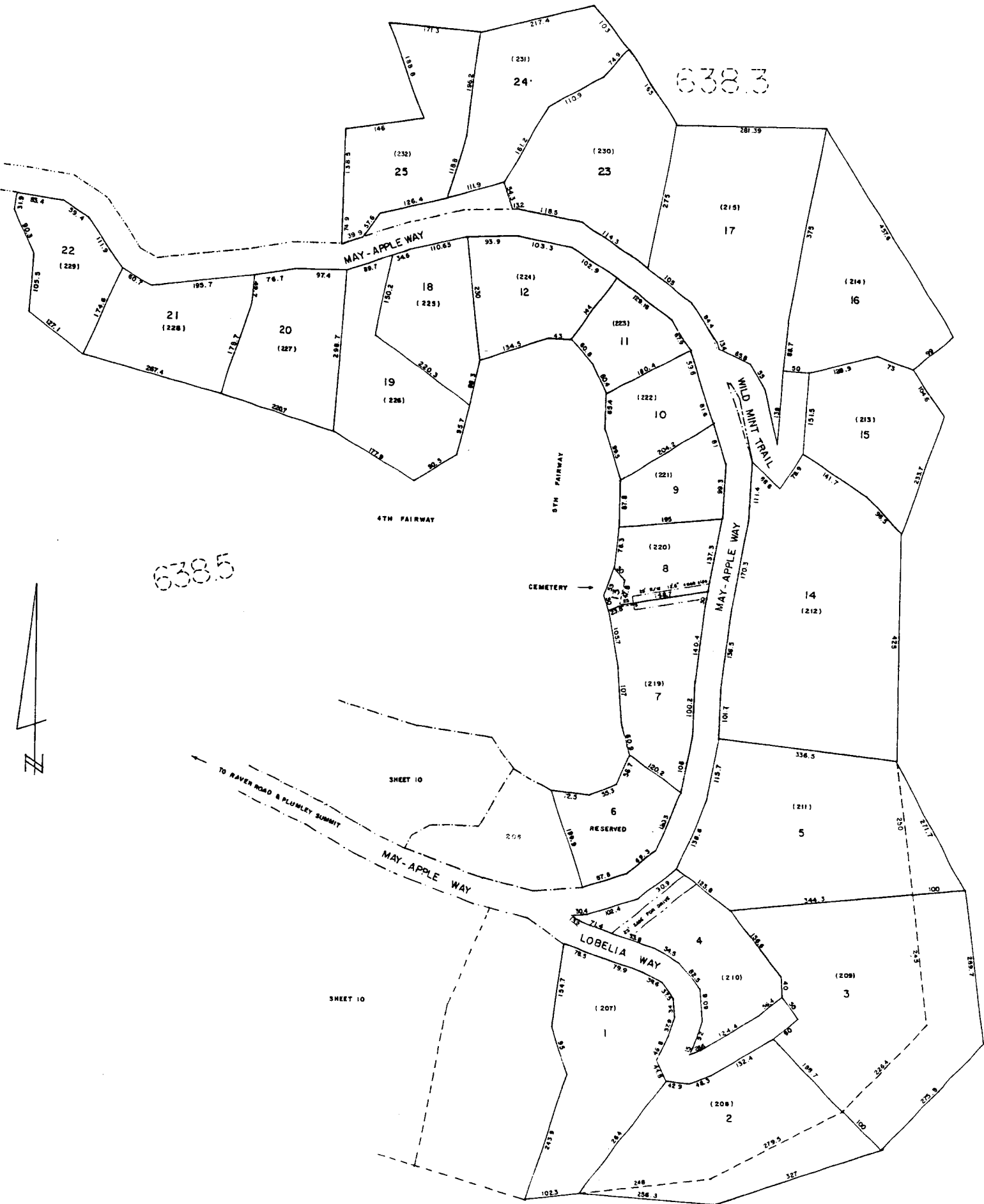
- 352 - SCALE 1" = 100' INDEX 3

DRAWING NUMBER
638.6
 PLAN HOLD CORPORATION • IRVINE, CALIFORNIA
 ORDER BY NUMBER 075A

DRAWING NUMBER

DRAWING NUMBER

DRAWING NUMBER
638.6
 PLAN HOLD CORPORATION • IRVINE, CALIFORNIA
 ORDER BY NUMBER 075A



638.3

638.5

638.3

CLIFFS AT GLASSY SHEET 16

GREENVILLE COUNTY TAX MAPS		
GREENVILLE, S. C.		
TAX DISTRICT	MAP NUMBER	REVISIONS
	638.6	

OUT OF
 638.3 - 1 - 1
 20 - T - 72

1553

638.3



645.2

638.3

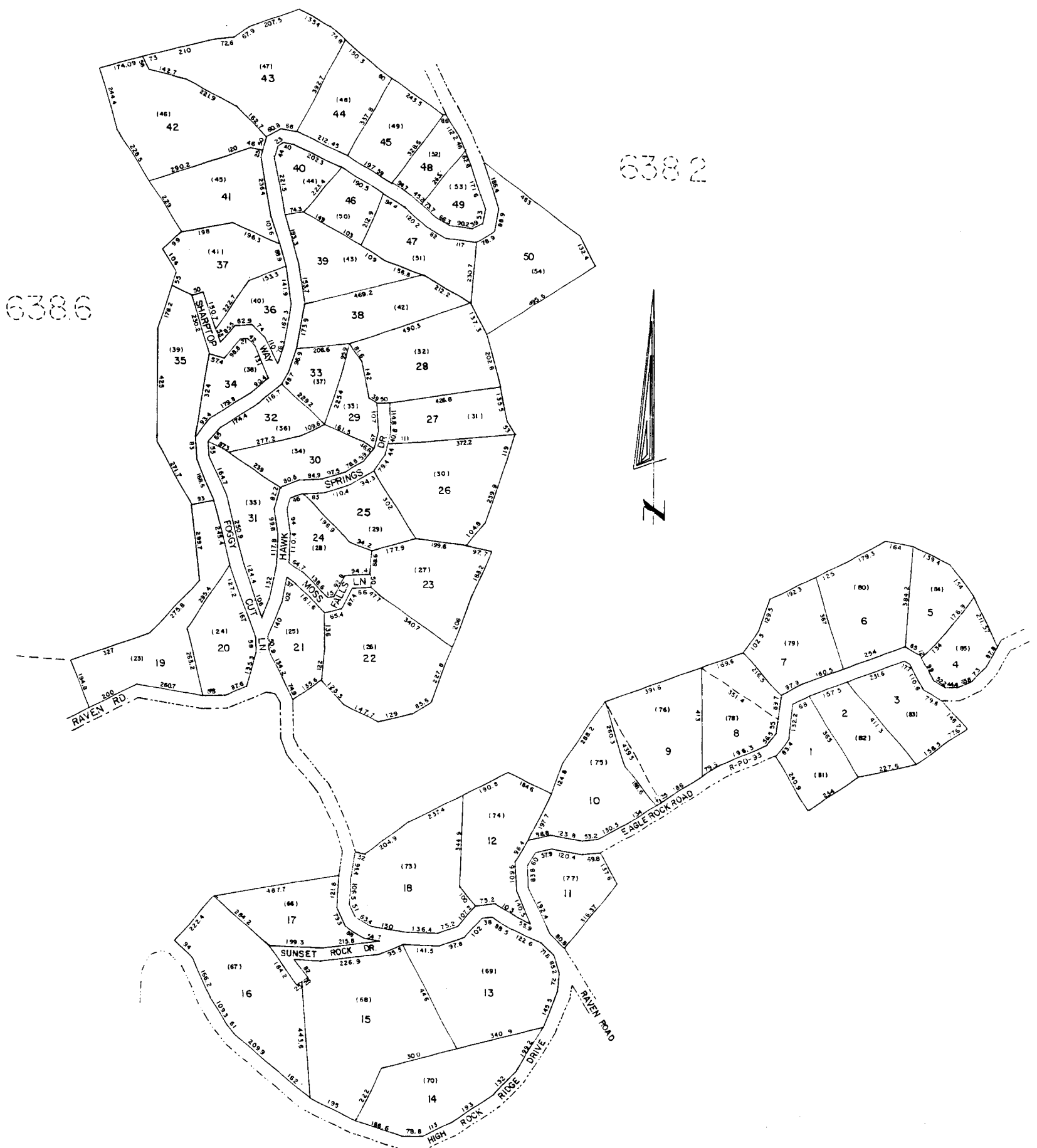
THE CLIFFS AT GLASSY SOUTH		
GREENVILLE COUNTY TAX MAPS		
GREENVILLE, S. C.		
TAX DISTRICT	MAP NUMBER	REVISIONS
	638.7	
-314-	1" = 100'	INDEX-1

DRAWING NUMBER
638.8
PLAN HOLD CORPORATION • IRVINE, CALIFORNIA
RECORD BY NUMBER 075A

DRAWING NUMBER

DRAWING NUMBER

DRAWING NUMBER
638.8
PLAN HOLD CORPORATION • IRVINE, CALIFORNIA
RECORD BY NUMBER 075A



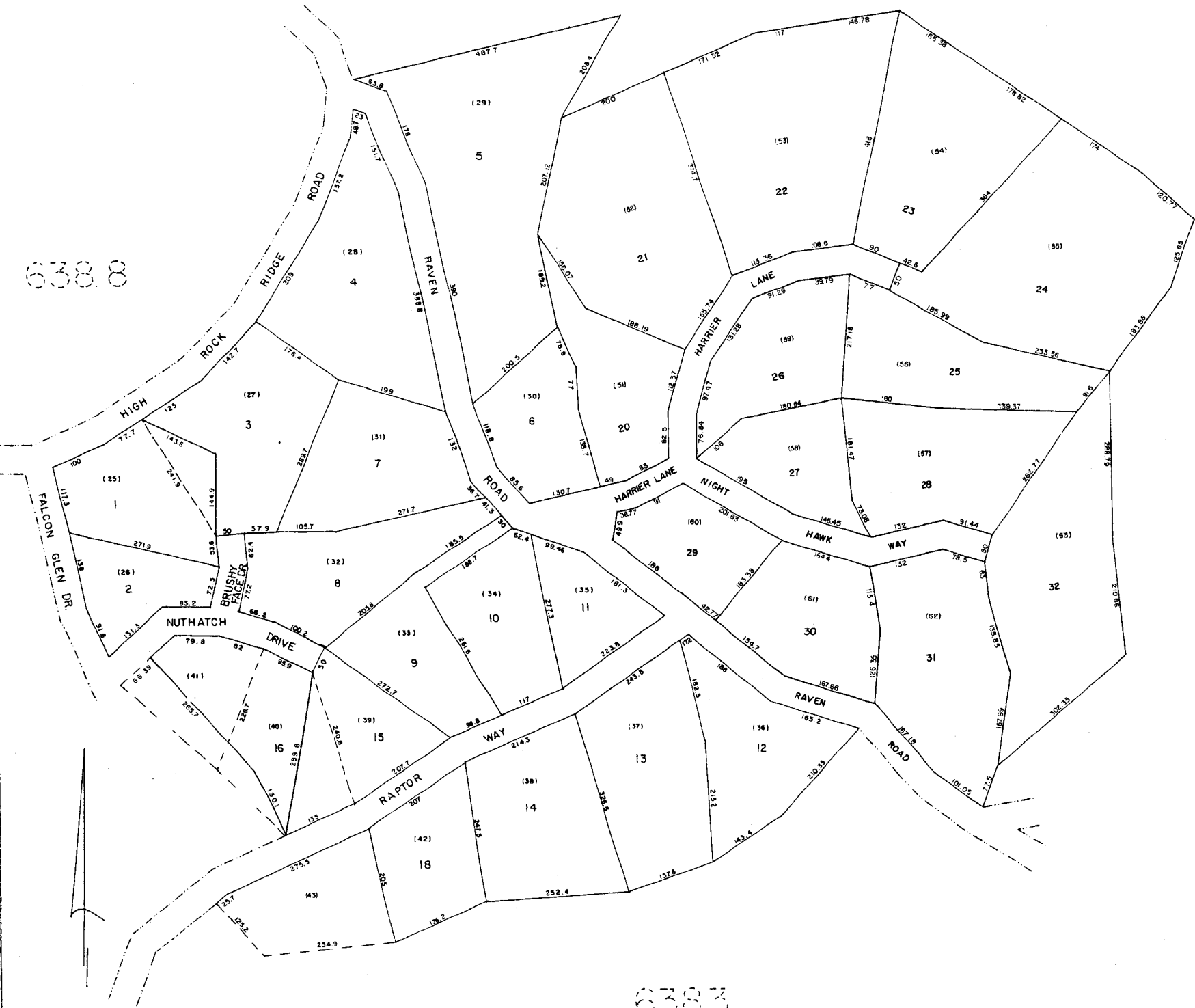
22 - Z - 65 B 66
CLIFFS AT GLASSY EAST

GREENVILLE COUNTY TAX MAPS
GREENVILLE, S. C.

MAP NUMBER REVISIONS

638.8

638.8



638.3

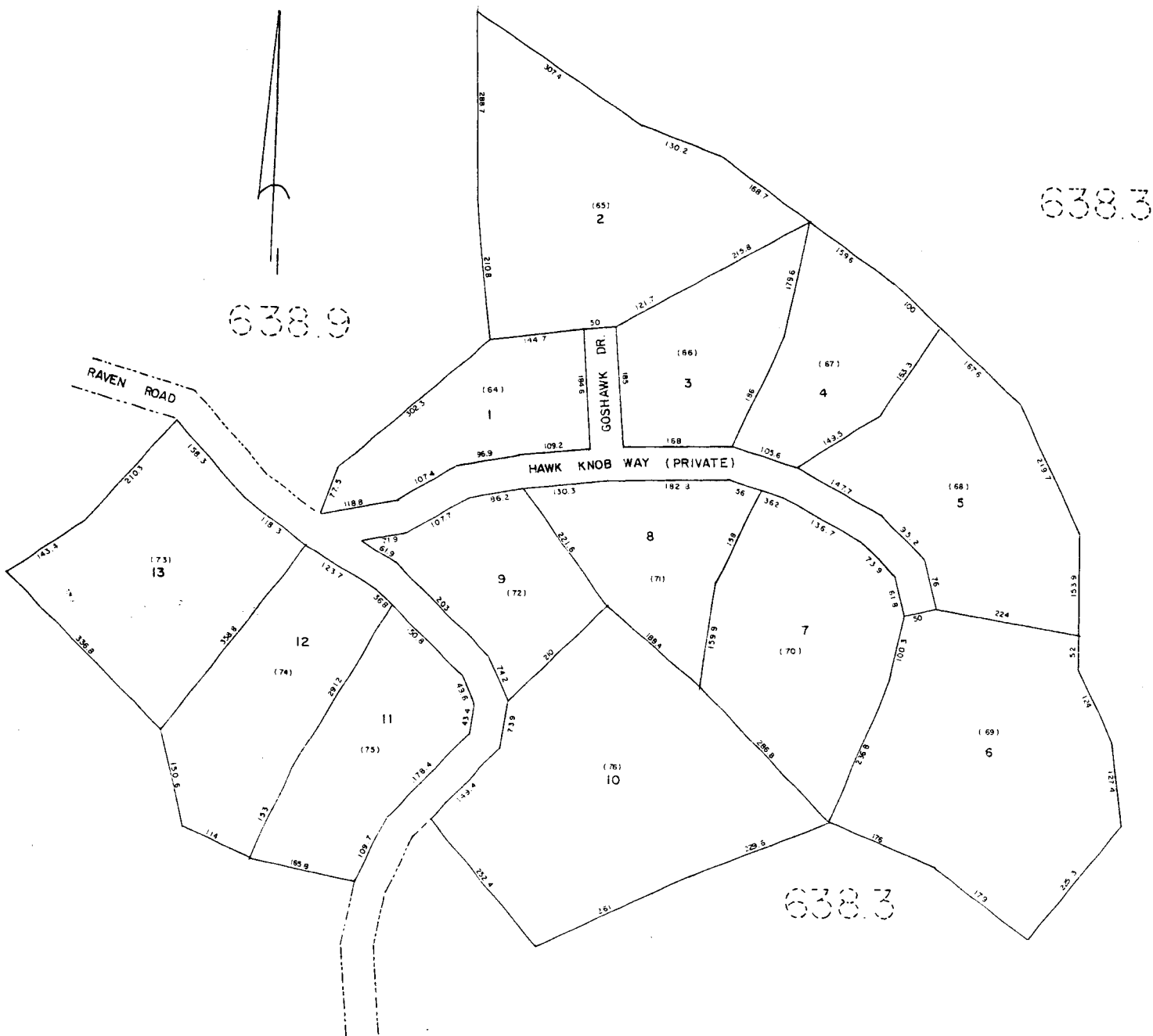
THE CLIFFS AT GLASSY SOUTH		
GREENVILLE COUNTY TAX MAPS		
GREENVILLE, S. C.		
TAX MAP NO.	MAP NUMBER	REVISIONS
	638.9	
-314-	SCALE 1" = 100'	INDEX-3

DRAWING NUMBER
638.10
PLAN HOLD CORPORATION - IRVINE, CALIFORNIA
REORDER BY NUMBER 0754R

DRAWING NUMBER
PLAN HOLD CORPORATION - IRVINE, CALIFORNIA
REORDER BY NUMBER 0754R

DRAWING NUMBER
PLAN HOLD CORPORATION - IRVINE, CALIFORNIA
REORDER BY NUMBER 0754R

DRAWING NUMBER
638.10
PLAN HOLD CORPORATION - IRVINE, CALIFORNIA
REORDER BY NUMBER 0754R



1557

CLIFFS AT GLASSY SOUTH		
GREENVILLE COUNTY TAX MAPS		
GREENVILLE, S. C.		
1/4" = 1" (1/4")	MAP NUMBER	REVISIONS
	638.10	



THE COTTAGES AT THE CLIFFS
GREENVILLE COUNTY TAX MAPS
GREENVILLE, S. C.

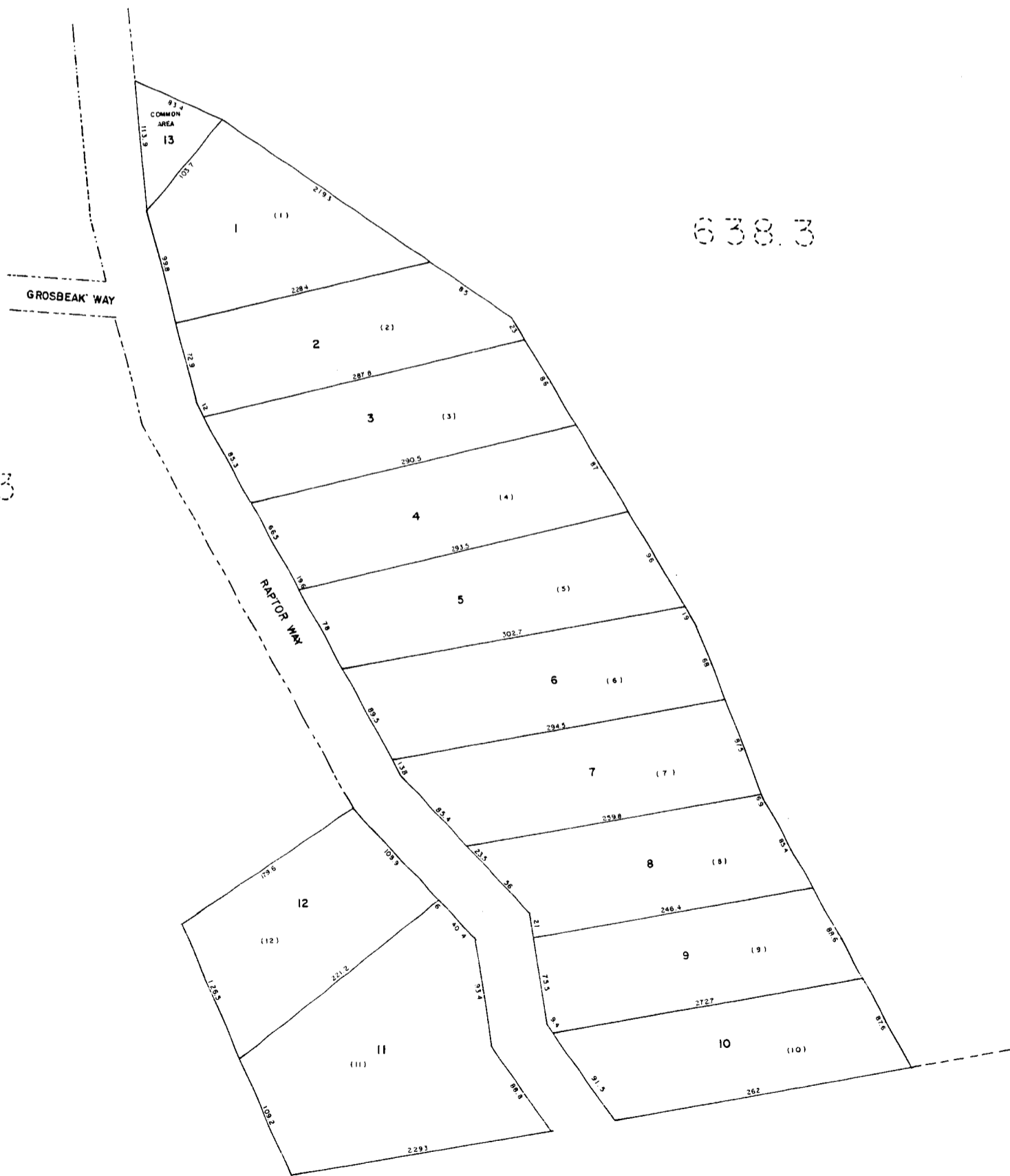
TAX DISTRICT	MAP NUMBER	REVISIONS
	638.11	
-314-	1" = 50'	INDEX - 1

DRAWING NUMBER
638.12
PLAN HOLD CORPORATION • IRVINE, CALIFORNIA
REVISION NUMBER: 1/2/01

DRAWING NUMBER
PLAN HOLD CORPORATION • IRVINE, CALIFORNIA
REVISION NUMBER: 1/2/01

DRAWING NUMBER
PLAN HOLD CORPORATION • IRVINE, CALIFORNIA
REVISION NUMBER: 1/2/01

DRAWING NUMBER
638.12
PLAN HOLD CORPORATION • IRVINE, CALIFORNIA
REVISION NUMBER: 1/2/01



638.3

638.3

637.2

1559

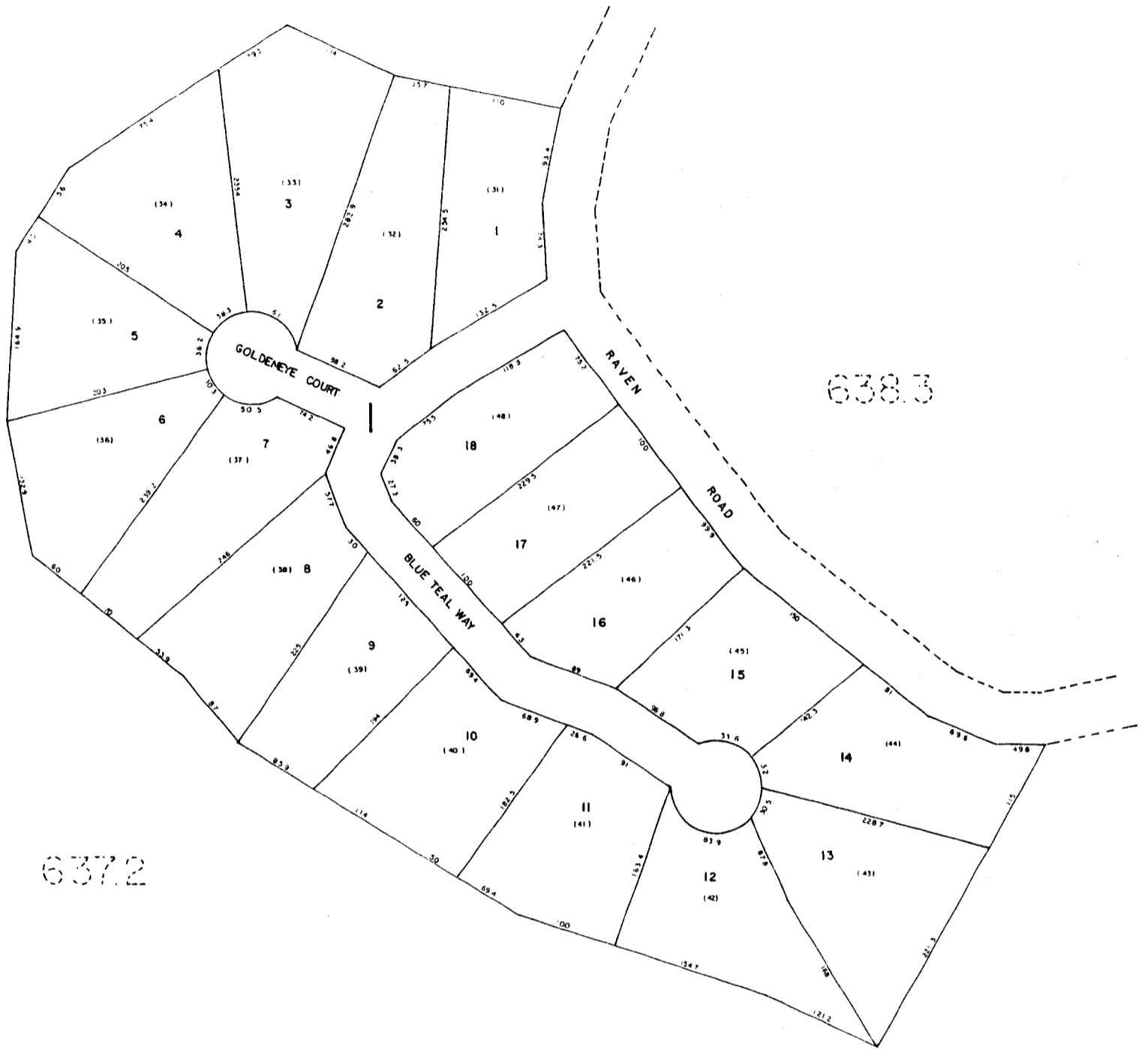
1559

THE VILLAGE AT CLIFFS		
GREENVILLE COUNTY TAX MAPS		
GREENVILLE, S. C.		
TAX DISTRICT	MAP NUMBER	REVISIONS
	638.12	
-314-	SCALE 1" = 50'	INDEX-1

638.3

638.3

637.2



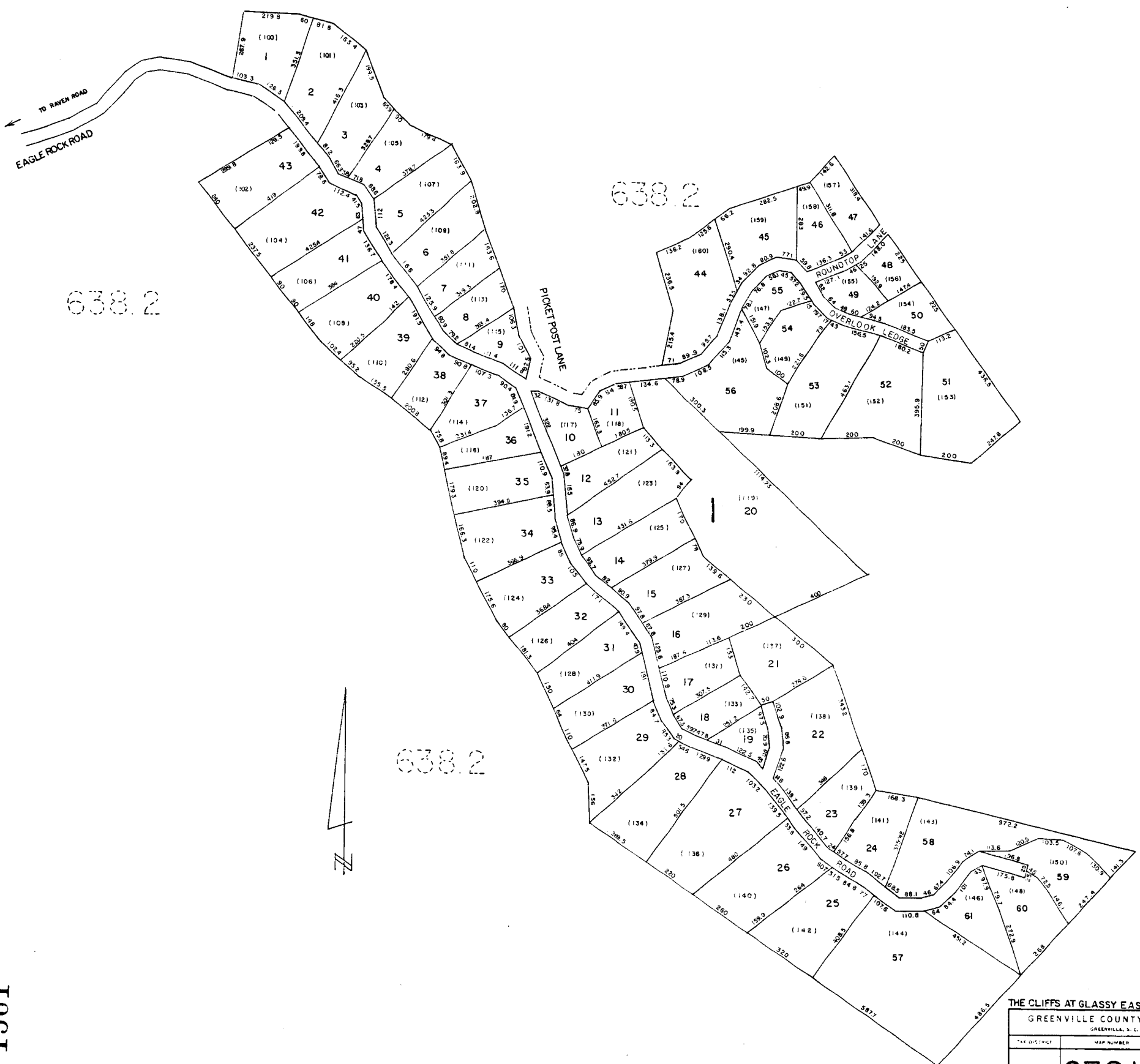
THE VILLAGE AT THE CLIFFS		
GREENVILLE COUNTY TAX MAPS		
GREENVILLE, S.C.		
MAP NUMBER	REVISIONS	
638.13		
- 314 -	1" = 60'	INDEX - 1

DRAWING NUMBER
638.14
PLAN HOLD CORPORATION - IRVINE, CALIFORNIA
ORDER BY NUMBER 638.14

DRAWING NUMBER

DRAWING NUMBER

DRAWING NUMBER
638.14
PLAN HOLD CORPORATION - IRVINE, CALIFORNIA
ORDER BY NUMBER 638.14



1561

THE CLIFFS AT GLASSY EAST
GREENVILLE COUNTY TAX MAPS
GREENVILLE, S. C.

TAX DISTRICT	MAP NUMBER	REVISIONS
	638.14	

-314- INDEX - 1

638.11

638.12

637.2



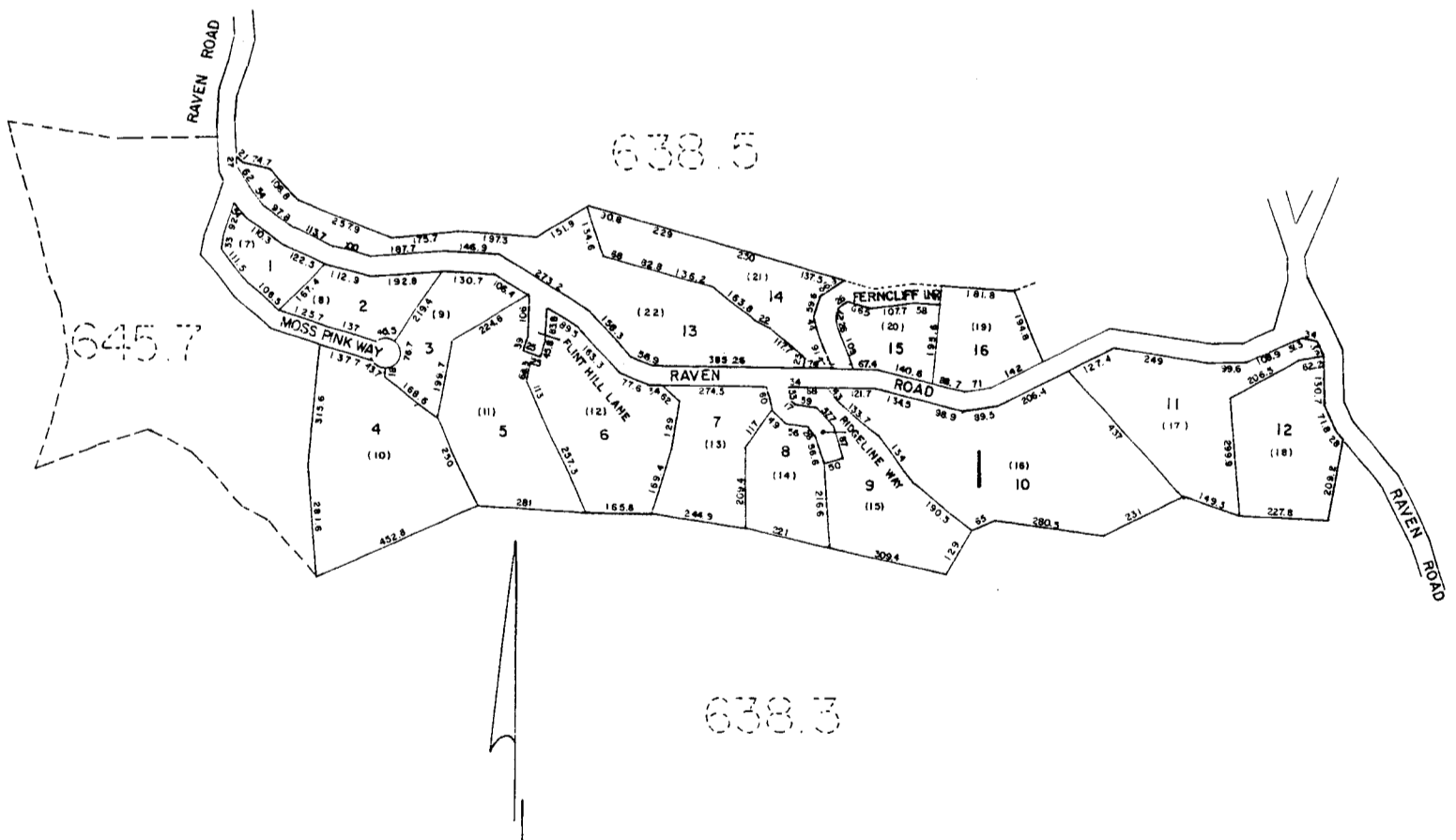
THE VILLAGE AT THE CLIFFS		
GREENVILLE COUNTY TAX MAPS		
GREENVILLE, S. C.		
REVISION	MAP NUMBER	REVISION
	638.15	
- 314 -	SCALE 1" = 60'	INDEX - 1

DRAWING NUMBER
638.16
PLAN HOLD CORPORATION - IRVINE, CALIFORNIA
ORDER BY NUMBER 1563

DRAWING NUMBER

DRAWING NUMBER

DRAWING NUMBER
638.16
PLAN HOLD CORPORATION - IRVINE, CALIFORNIA
ORDER BY NUMBER 1563

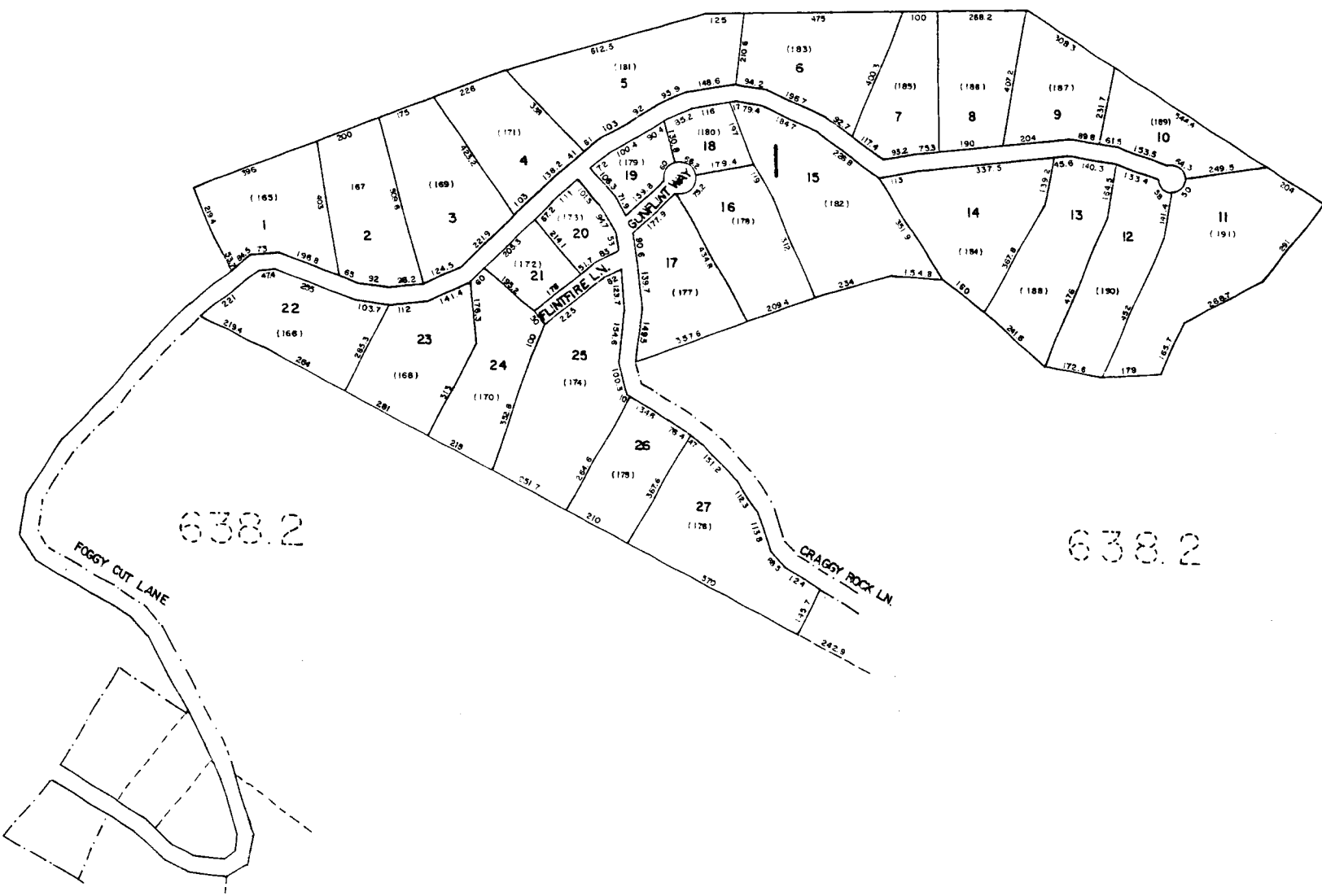


1563

THE CLIFFS AT GLASSY EAST		
GREENVILLE COUNTY TAX MAPS		
TAX DISTRICT	MAP NUMBER	REVISIONS
	638.16	
-314-	SCALE 1" = 200'	INDEX-3



638.2



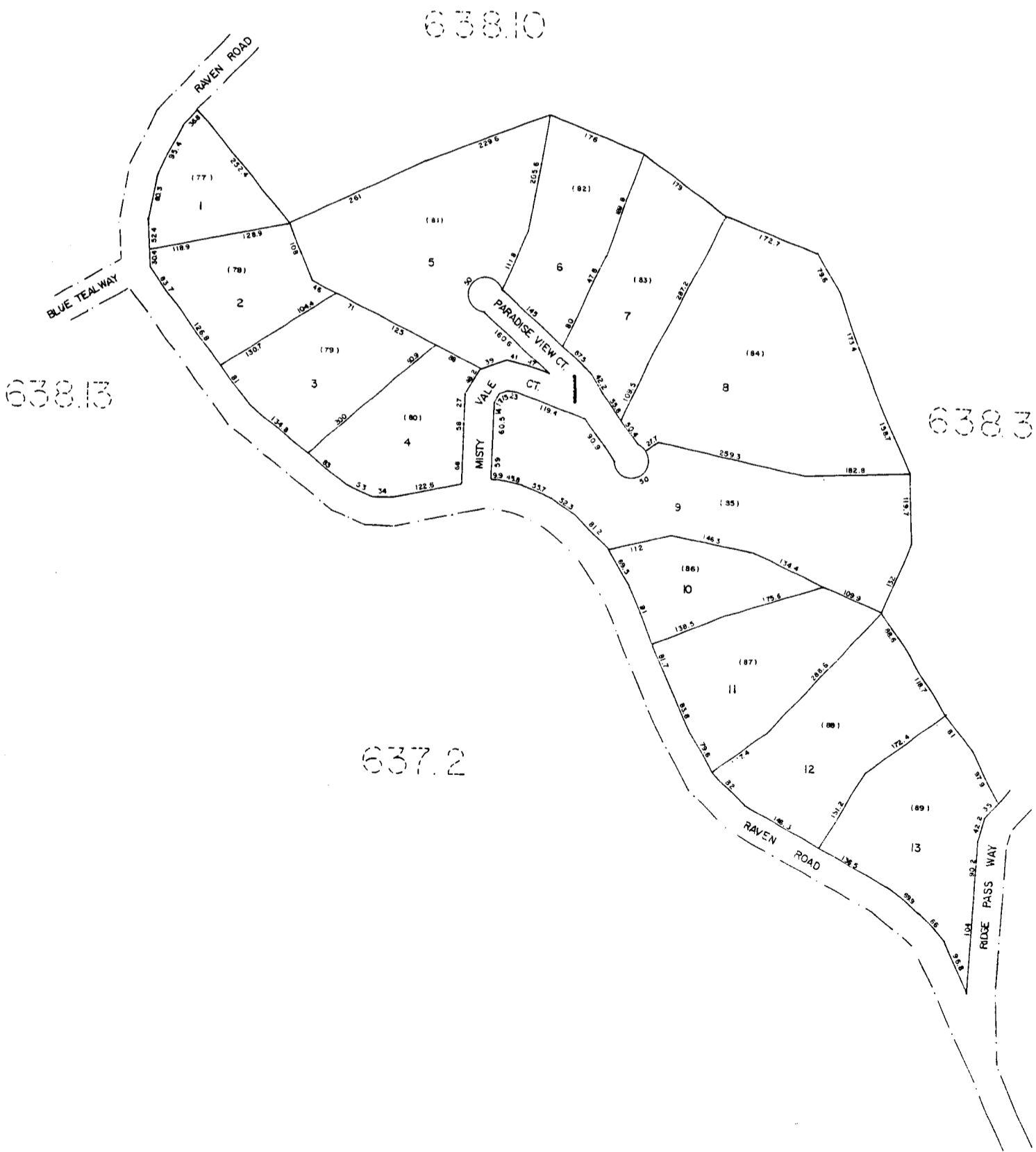
CLIFFS AT GLASSY EAST		
GREENVILLE COUNTY TAX MAPS		
GREENVILLE, S. C.		
TAX DISTRICT	MAP NUMBER	REVISIONS
	638.17	
- 314 -	SCALE 1" = 100'	INDEX - 1

DRAWING NUMBER
638.18
PLAN HOLD CORPORATION - IRVINE, CALIFORNIA
ORDER BY NUMBER 07548

DRAWING NUMBER

DRAWING NUMBER

DRAWING NUMBER
638.18
PLAN HOLD CORPORATION - IRVINE, CALIFORNIA
ORDER BY NUMBER 07548

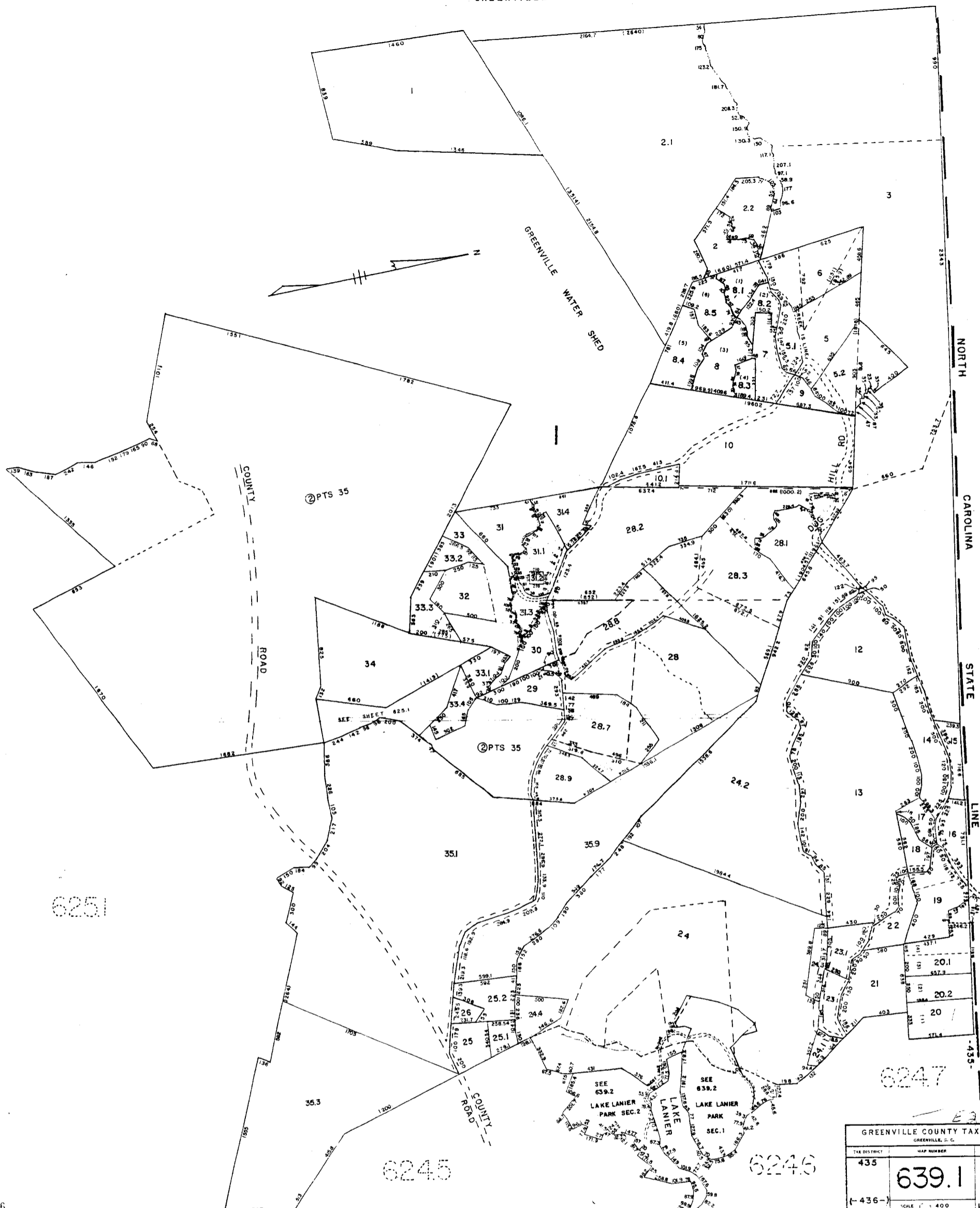


1565

CLIFFS AT GLASSY SOUTH		
GREENVILLE COUNTY TAX MAPS		
TAX DISTRICT	MAP NUMBER	REVISIONS
	638.18	
INDEX - 1		

1566
GREENVILLE WATER SHED

435-
(-436-)



GREENVILLE COUNTY TAX MAPS GREENVILLE, G. C.		
TAX DISTRICT	MAP NUMBER	REVISIONS
435	639.1	
(-436-)	SCALE 1" = 400'	INDEX-

DRAWING NUMBER
639.2
PLAN HOLD CORPORATION • IRVINE, CALIFORNIA
REGISTERED PROFESSIONAL LAND SURVEYOR

DRAWING NUMBER

DRAWING NUMBER

DRAWING NUMBER
639.2
PLAN HOLD CORPORATION • IRVINE, CALIFORNIA
REGISTERED PROFESSIONAL LAND SURVEYOR

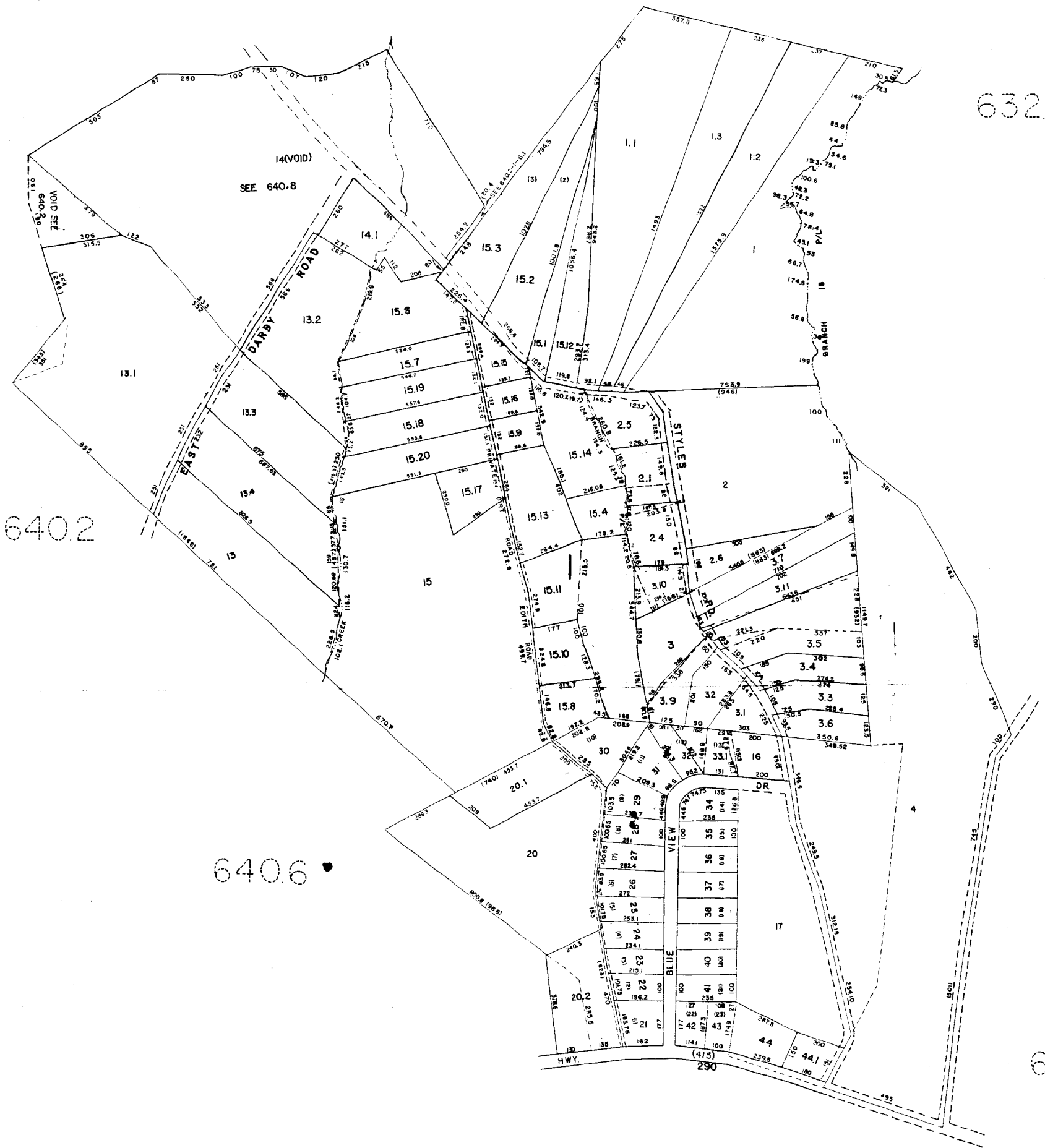


1567

LAKE LANIER PARK SEC. 18 II		
GREENVILLE COUNTY TAX MAPS		
TAX DISTRICT	MAP NUMBER	REVISIONS
435	639.2	
(-436-)	SCALE 1" = 100'	INDEX-1

640.2

632.1



640.2

640.6

632.1

640.6

E-3

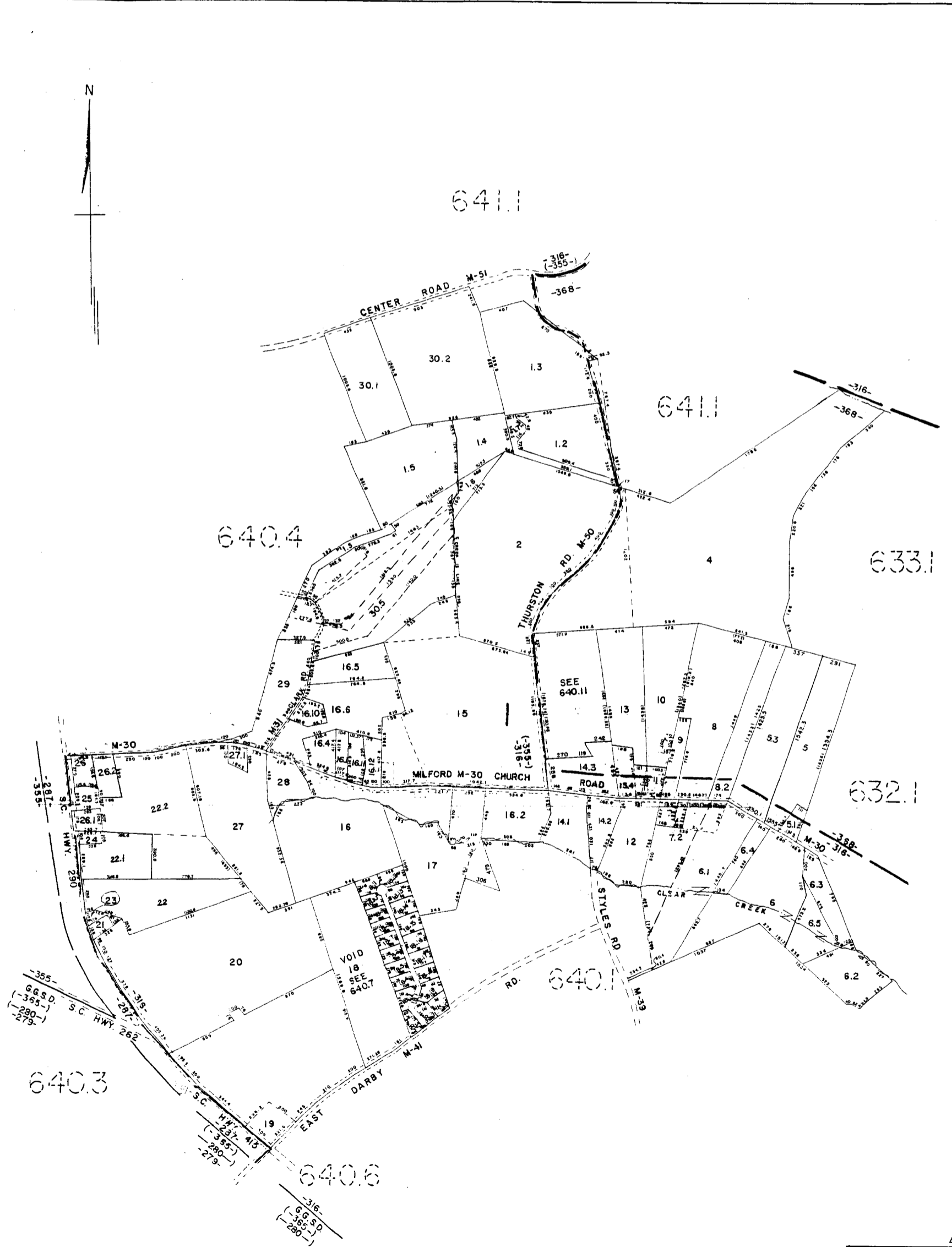
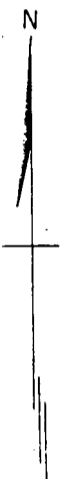
GREENVILLE COUNTY TAX MAPS GREENVILLE, S.C.		
TAX DISTRICT	MAP NUMBER	REVISIONS
-316-	640.1	/
SCALE 1" = 200'		INCEY-9

DRAWING NUMBER
640.2

DRAWING NUMBER

DRAWING NUMBER

DRAWING NUMBER
640.2



1569

GREENVILLE COUNTY TAX MAPS GREENVILLE, S. C.		
TAX DISTRICT	MAP NUMBER	REVISIONS
-355-	640.2	
-368-		
-316-		
-280-		
-287-		
SCALE 1" = 400'		INDEX-9



640.4

640.2

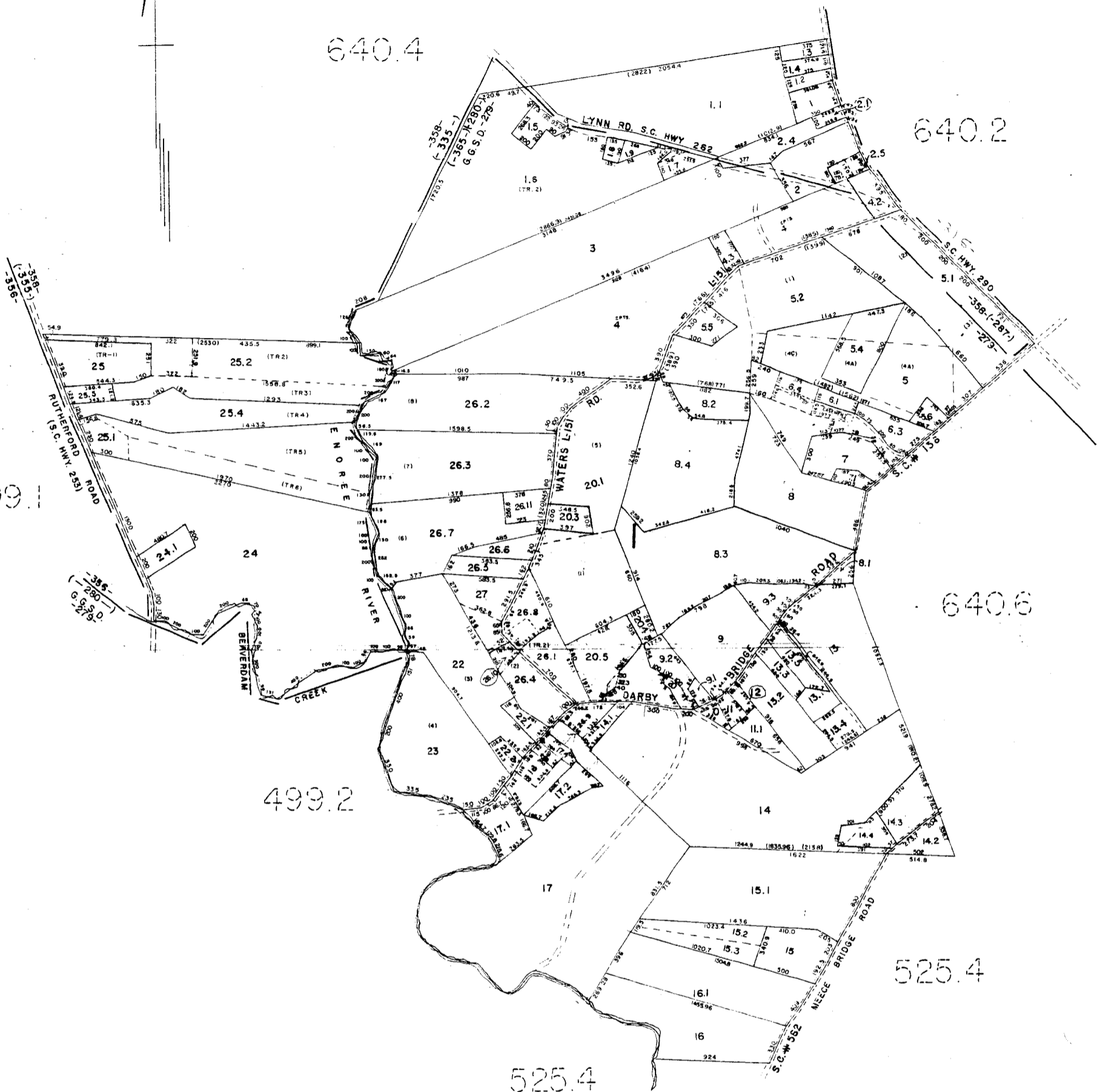
499.1

640.6

499.2

525.4

525.4



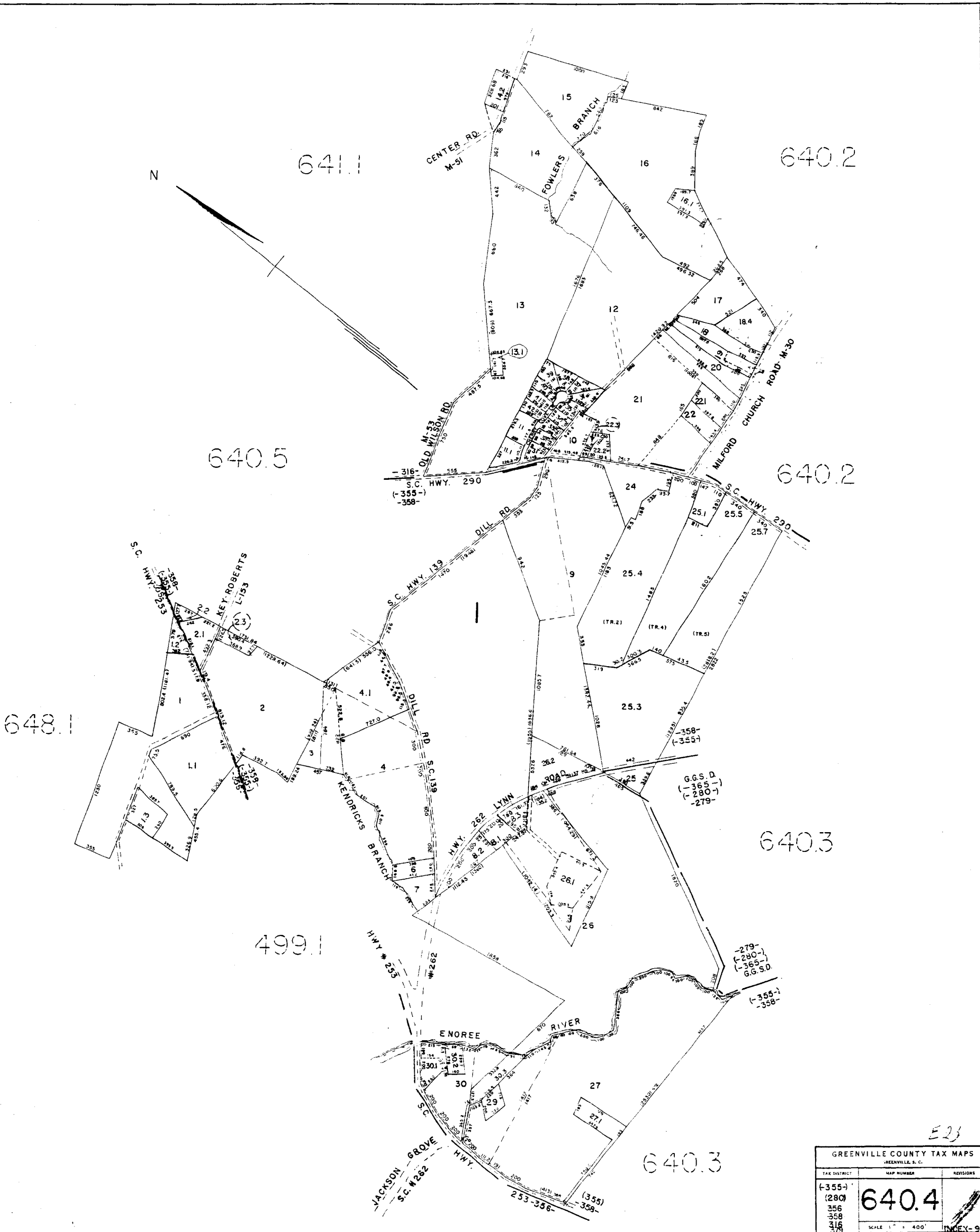
GREENVILLE COUNTY TAX MAPS		
GREENVILLE, S. C.		
TAX DISTRICT	MAP NUMBER	REVISION
(-355-)	640.3	
(-358-)		
(-279-)		
(-287-)		
(-365-)	SCALE 1" = 400'	INDEX

DRAWING NUMBER
640.4

DRAWING NUMBER

DRAWING NUMBER

DRAWING NUMBER
640.4

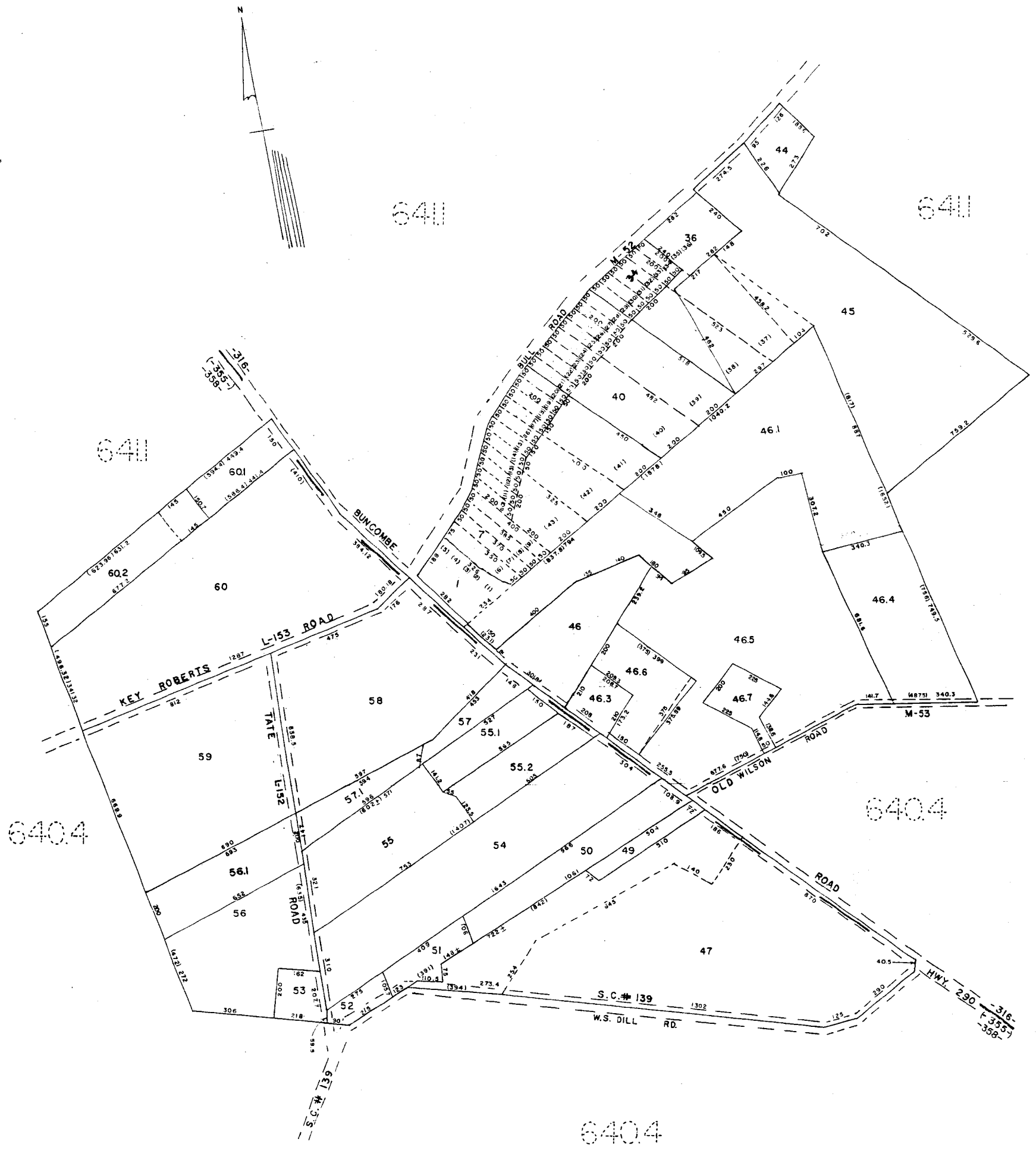


1571

1571

E23

GREENVILLE COUNTY TAX MAPS GREENVILLE, S. C.		
TAX DISTRICT	MAP NUMBER	REVISIONS
(-355-)	640.4	
(280)		
356		
358		
316		
378		
SCALE 1" = 400'		INDEX-9



640.4

640

640

640.4

640.4

E-23

GREENVILLE COUNTY TAX MAPS GREENVILLE, S. C.		
TAX DISTRICT	MAP NUMBER	REVISIONS
-316- -355- -358-	640.5	/
SCALE 1" = 200'		INDEX-2

DRAWING NUMBER
640.6

DRAWING NUMBER

DRAWING NUMBER

DRAWING NUMBER
640.6

PLAN HOLD CORPORATION - IRVINE, CALIFORNIA
RECORD NUMBER 1548

PLAN HOLD CORPORATION - IRVINE, CALIFORNIA
RECORD NUMBER 1548

PLAN HOLD CORPORATION - IRVINE, CALIFORNIA
RECORD NUMBER 1548

PLAN HOLD CORPORATION - IRVINE, CALIFORNIA
RECORD NUMBER 1548



640.3

640.2

640.1

632.1

525.4

632.1

1573

GREENVILLE COUNTY TAX MAPS GREENVILLE, S.C.		
TAX DISTRICT	MAP NUMBER	REVISIONS
316 (-280-) -279- -267- -318-	640.6	
SCALE 1" = 100'		

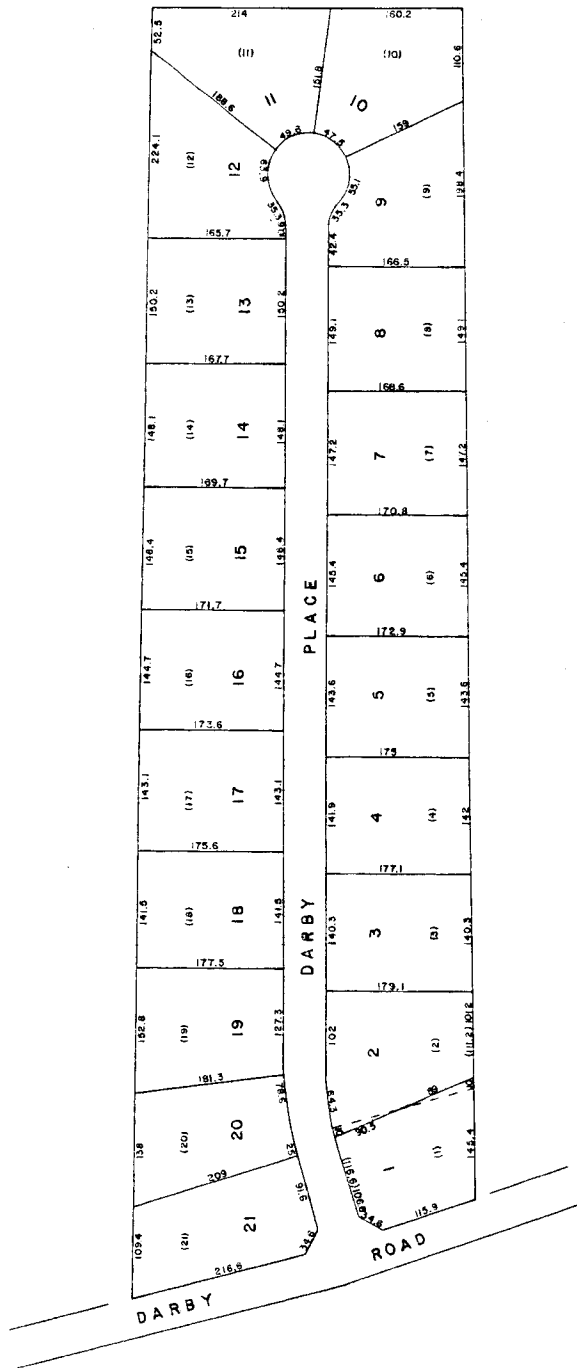
640.2

640.2

640.2

640.1

640.6



DARBY PLACE		
GREENVILLE COUNTY TAX MAPS		
GREENVILLE, S. C.		
TAX DISTRICT	MAP NUMBER	REVISIONS
316	640.7	
SCALE 1" = 100'		INDEX-9

DRAWING NUMBER
640.8
PLAN HOLD CORPORATION - IRVINE, CALIFORNIA
REORDER BY NUMBER 07548

DRAWING NUMBER
PLAN HOLD CORPORATION - IRVINE, CALIFORNIA
REORDER BY NUMBER 07548

DRAWING NUMBER
PLAN HOLD CORPORATION - IRVINE, CALIFORNIA
REORDER BY NUMBER 07548

DRAWING NUMBER
640.8
PLAN HOLD CORPORATION - IRVINE, CALIFORNIA
REORDER BY NUMBER 07548

640.2



640.1

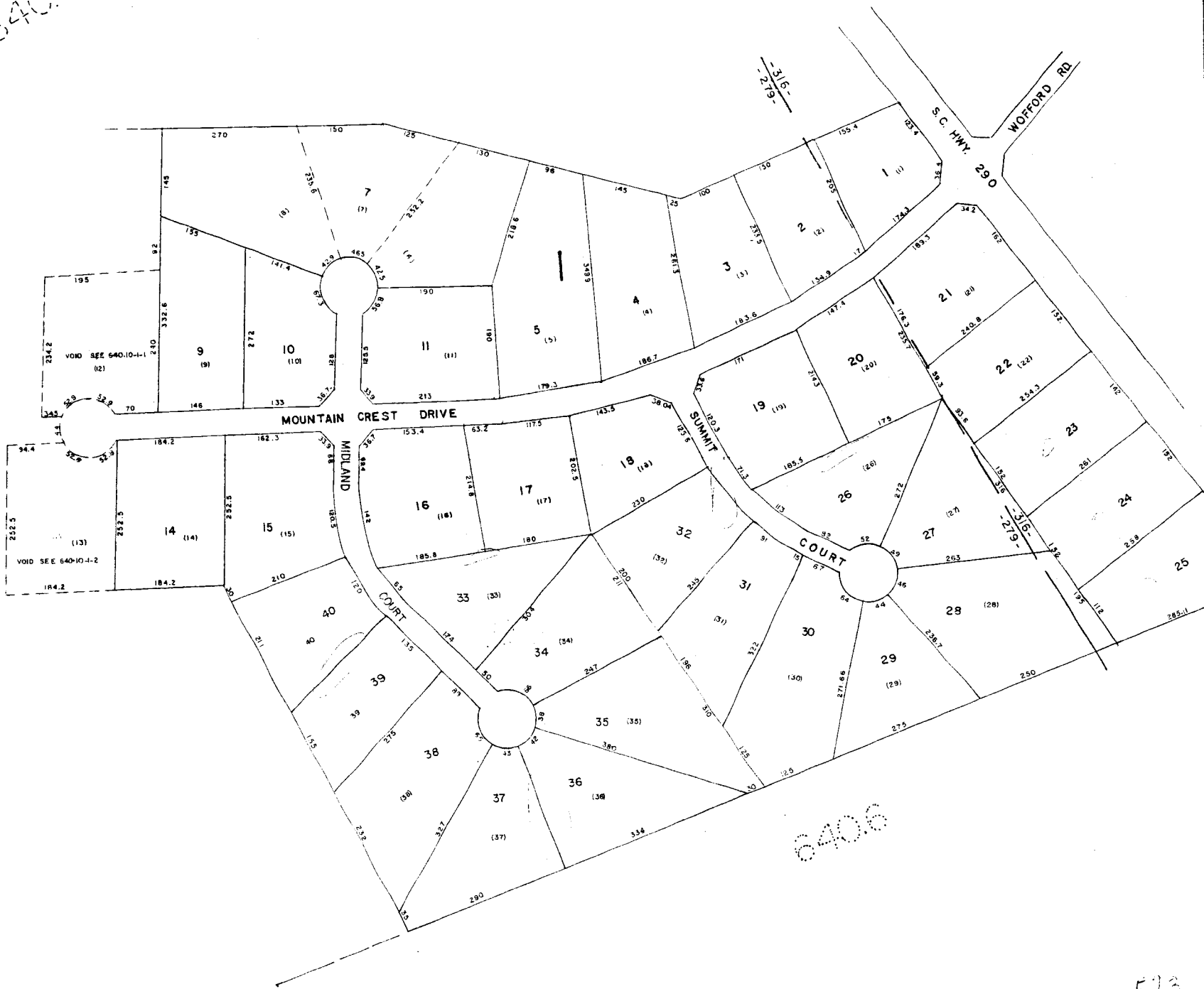
1575

CLEAR CREEK SEC. 18.2
GREENVILLE COUNTY TAX MAPS
GREENVILLE, S. C.

TAX DISTRICT	MAP NUMBER	REVISIONS
	640.8	
-316-	SCALE 1" = 60'	INDEX (9)

640.6

632.1



OAK GLEN E13

GREENVILLE COUNTY TAX MAPS
GREENVILLE, S. C.

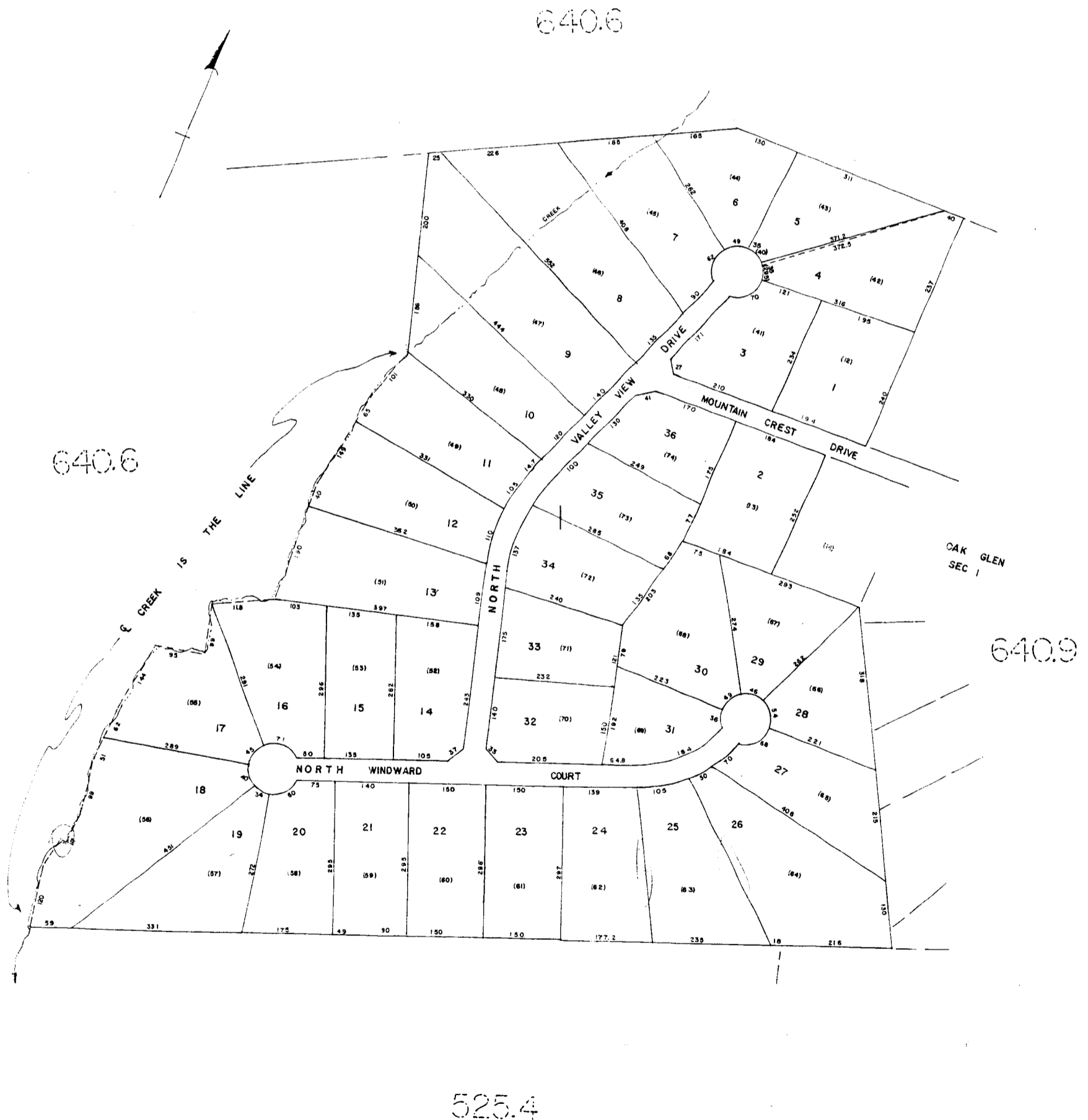
TAX DISTRICT	MAP NUMBER	REVISIONS
-316- -279-	640.9	
	SCALE 1" = 100'	INDEX 5

DRAWING NUMBER
640.10
PLAN HOLD CORPORATION - IRVINE, CALIFORNIA
REORDER BY NUMBER 07544

DRAWING NUMBER

DRAWING NUMBER

DRAWING NUMBER
640.10
PLAN HOLD CORPORATION - IRVINE, CALIFORNIA
REORDER BY NUMBER 07544



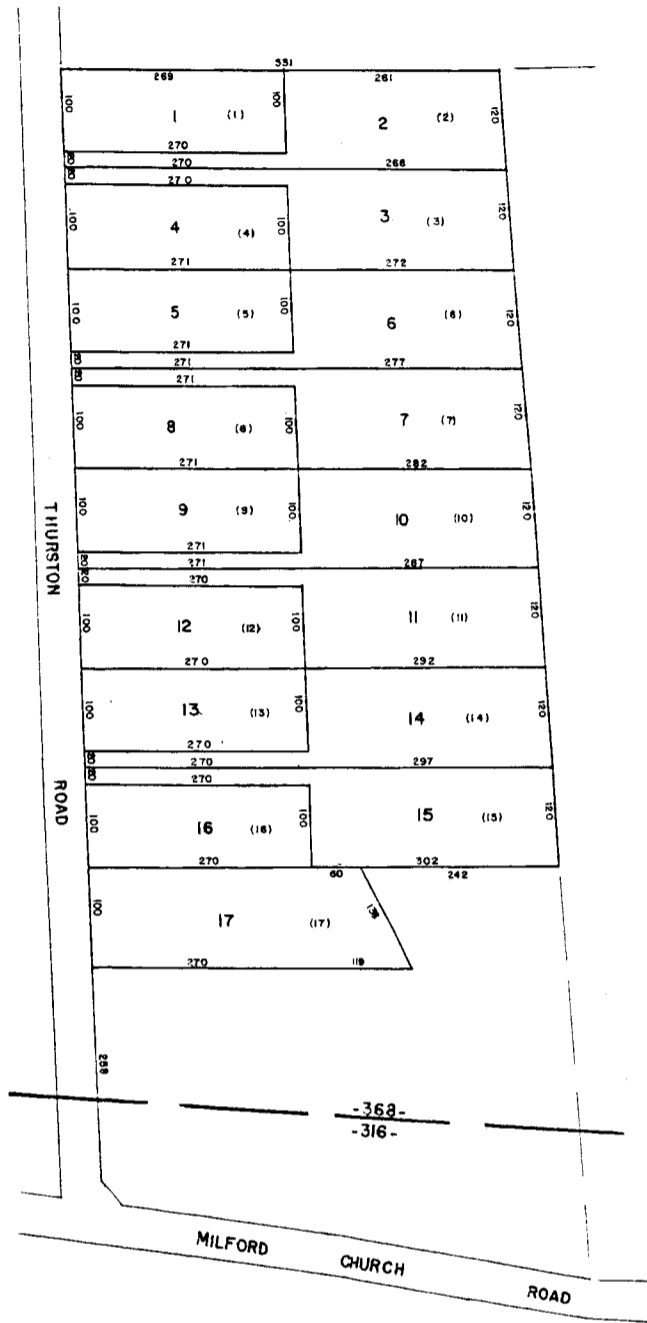
1577

E23

OAK GLEN SEC. THREE		
GREENVILLE COUNTY TAX MAPS		
GREENVILLE, S. C.		
TAX DISTRICT	MAP NUMBER	REVISIONS
	640.10	
	SCALE 1" = 100'	9

640.2

640.2



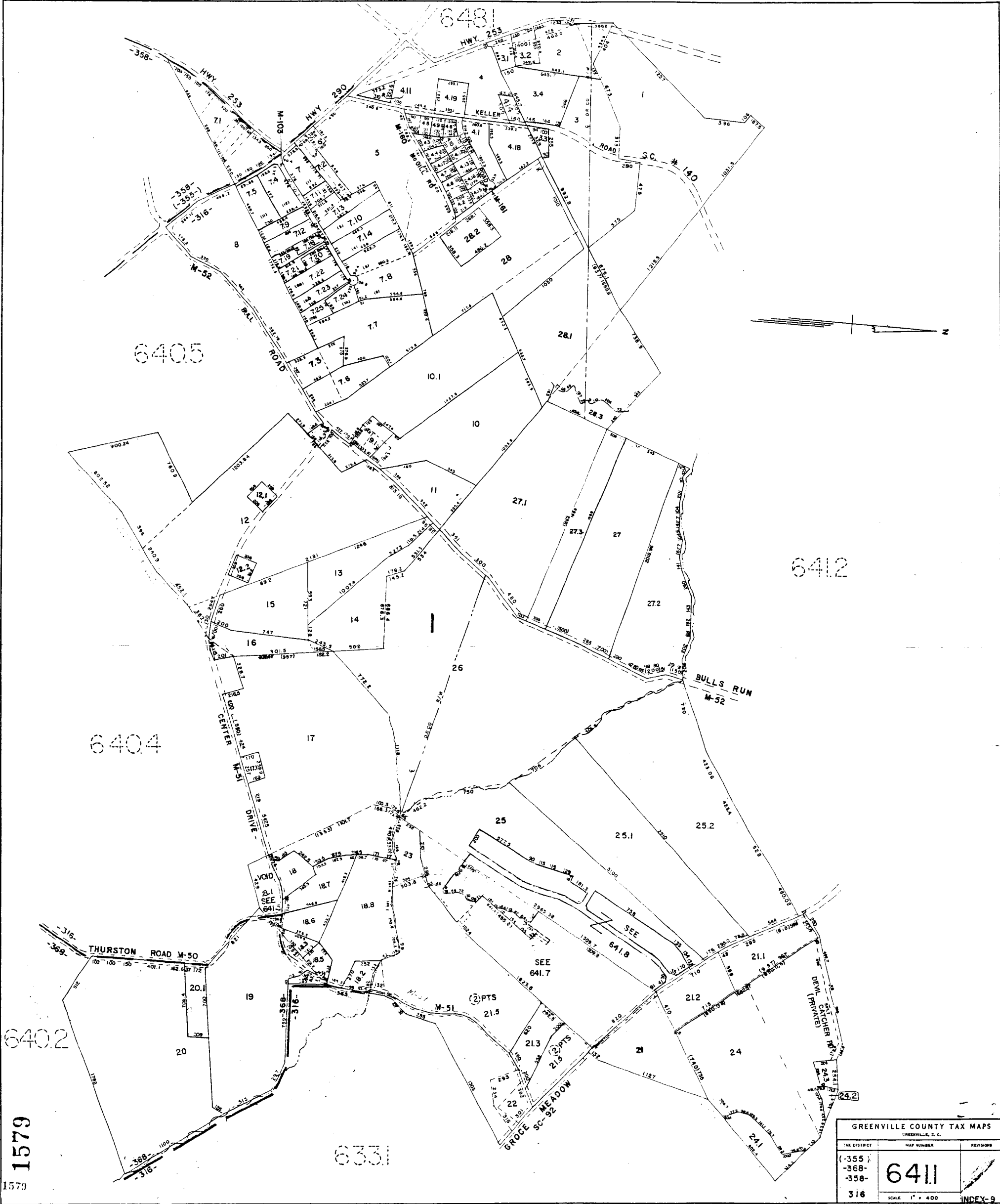
GREENVILLE COUNTY TAX MAPS		
GREENVILLE, S. C.		
TAX MAP NO.	MAP NUMBER	REVISIONS
-368-	640.11	
SCALE 1" = 100'		INDEX-9

DRAWING NUMBER
641.1
PLAN HOLD CORPORATION - IRVINE, CALIFORNIA
REORDER BY NUMBER 07548

DRAWING NUMBER

DRAWING NUMBER

DRAWING NUMBER
641.1
PLAN HOLD CORPORATION - IRVINE, CALIFORNIA
REORDER BY NUMBER 07548



GREENVILLE COUNTY TAX MAPS		
TAX DISTRICT	MAP NUMBER	REVISIONS
(-355-)	6411	
(-368-)		
(-358-)		
316	SCALE 1" = 400'	INDEX-9

1579

SEE
641.9

VOID 28.1
SEE 641.6

VOID
28
641.6
LANFORD
POINTE

27(VOID)

ARROWHEAD
SEE
641.6

642

ROAD S.C. #92

64

SEE SHEET
641.3

642

6492

(48.3) VOID
SEE 641.4

6487

64

GREENVILLE COUNTY TAX MAPS GREENVILLE, S. C.		
TAX DISTRICT	MAP NUMBER	REVISIONS
(-355-) -316-	641.2	REVISED DATE 11/1/77
SCALE 1" = 400'		INDEX-9

DRAWING NUMBER
641.3
PLAN HOLD CORPORATION - IRVINE, CALIFORNIA
REORDER BY NUMBER 075A

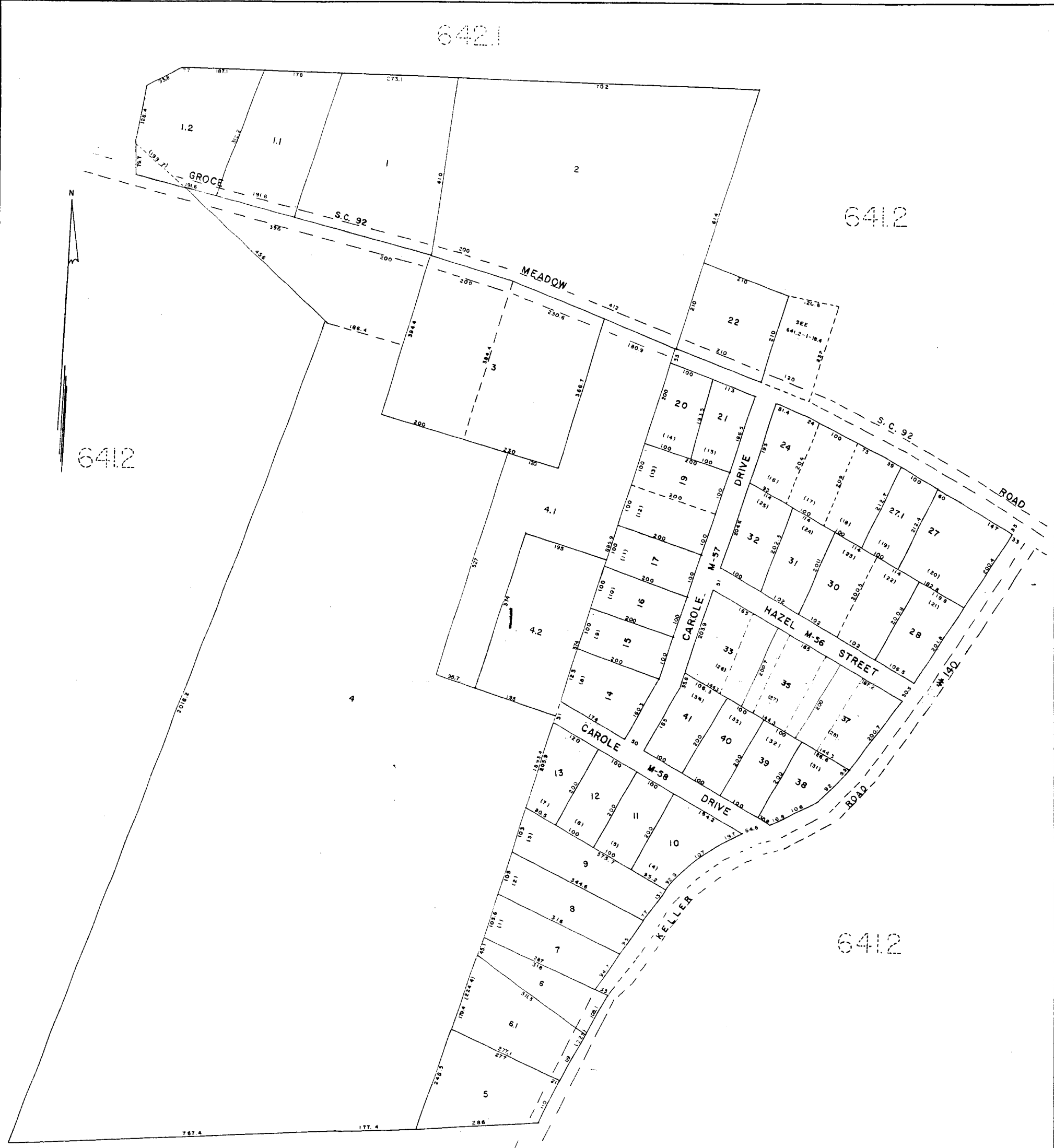
DRAWING NUMBER

PLAN HOLD CORPORATION - IRVINE, CALIFORNIA
REORDER BY NUMBER 075A

DRAWING NUMBER

PLAN HOLD CORPORATION - IRVINE, CALIFORNIA
REORDER BY NUMBER 075A

DRAWING NUMBER
641.3
PLAN HOLD CORPORATION - IRVINE, CALIFORNIA
REORDER BY NUMBER 075A




1581

641.2

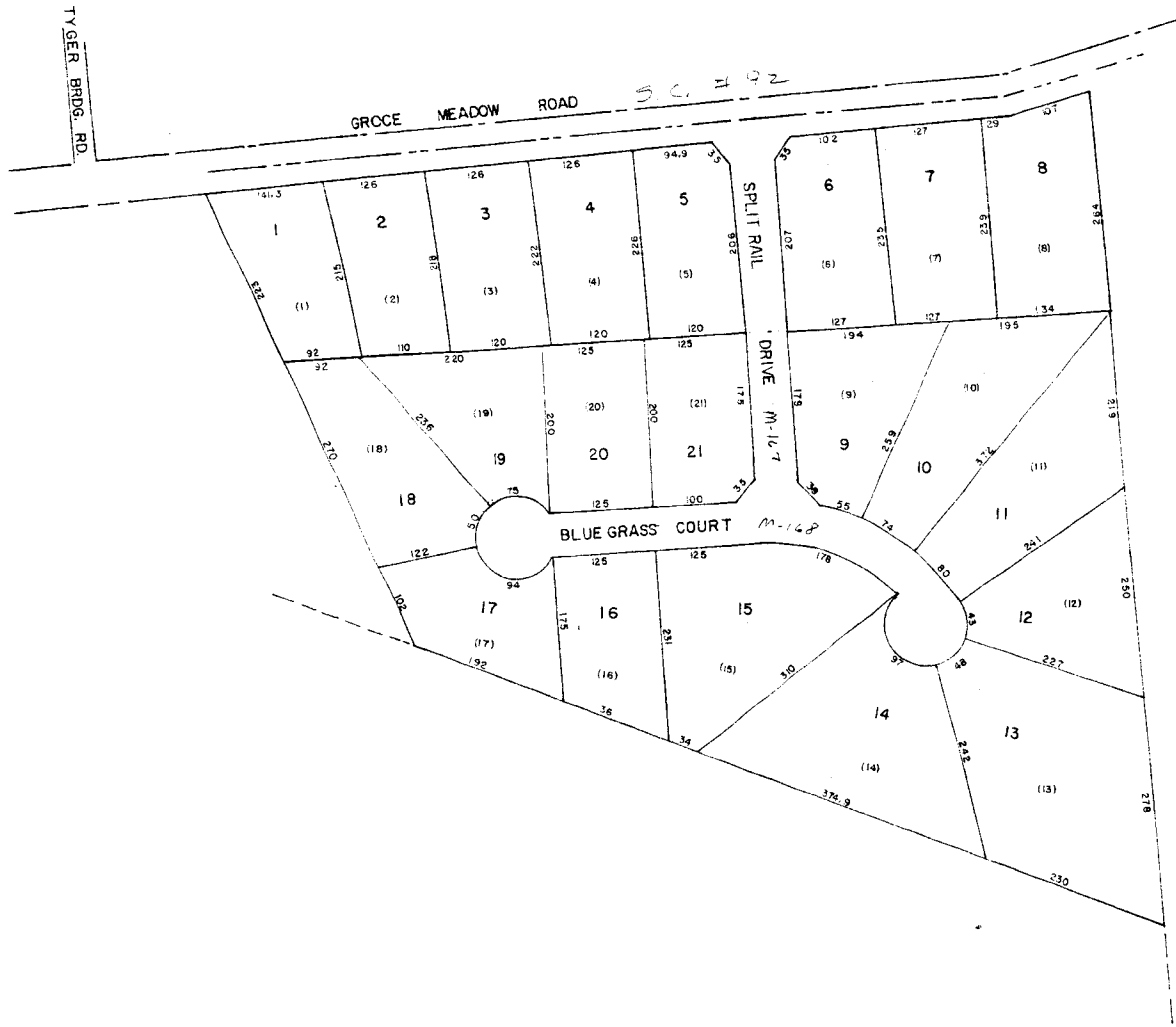
GREENVILLE COUNTY TAX MAPS
GREENVILLE, S. C.

TAX DISTRICT	MAP NUMBER	REVISIONS
(-355-) 316	641.3	Revised on 3/6
SCALE 1" = 100'		INDEX-9

641.2



641.2



641.2

641.2

Edg

PHASE II		
HIGH MEADOWS ESTATES PHASE II		
GREENVILLE COUNTY TAX MAPS		
GREENVILLE, S. C.		
TAX DISTRICT	MAP NUMBER	REVISIONS
	641.4	
-316-	SCALE 1" = 100'	INDEX (9)

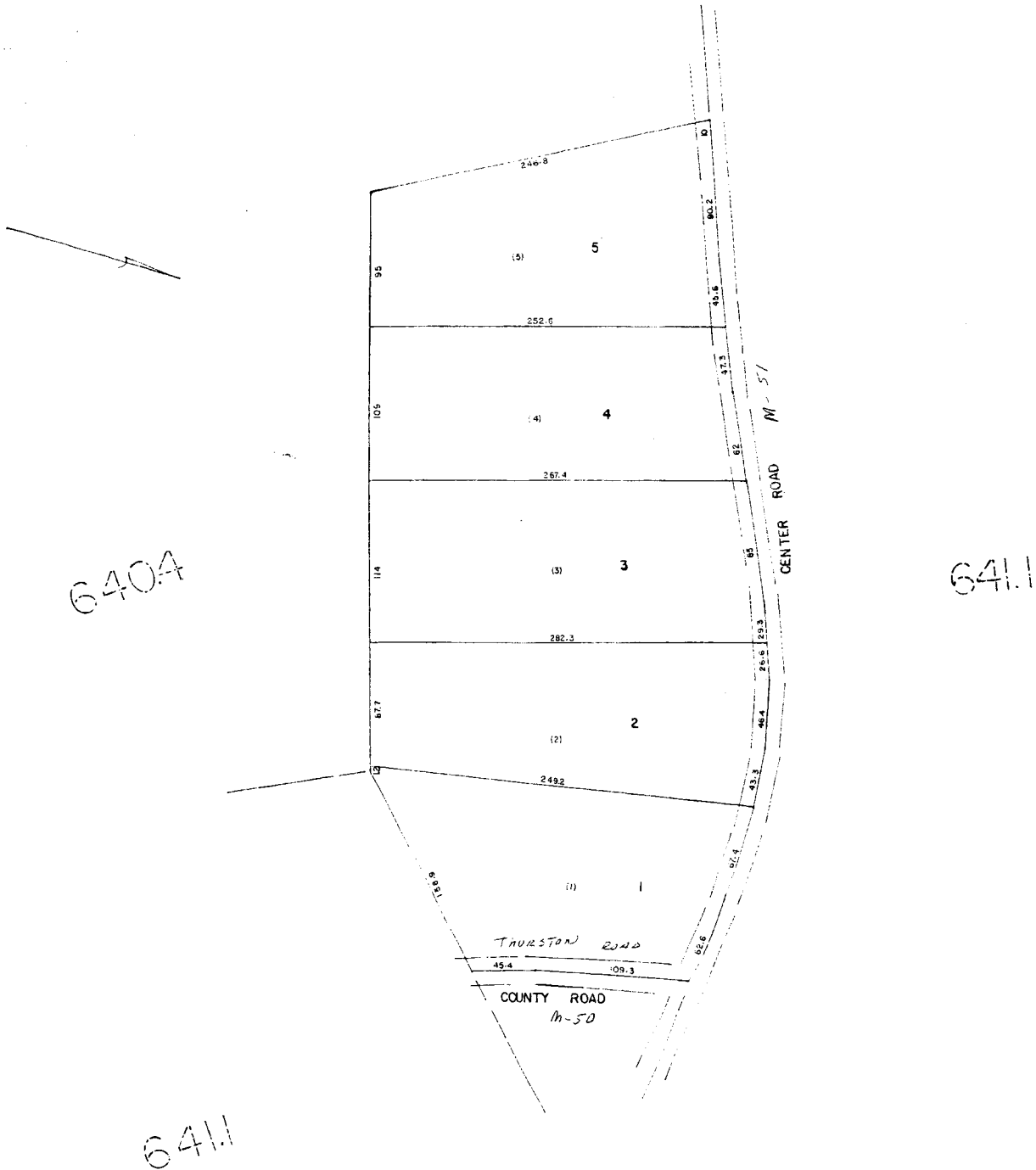
DRAWING NUMBER
641.5
PLAN HOLD CORPORATION • IRVINE, CALIFORNIA
 REORDER BY NUMBER 0754A

DRAWING NUMBER

DRAWING NUMBER

DRAWING NUMBER
641.5
PLAN HOLD CORPORATION • IRVINE, CALIFORNIA
 REORDER BY NUMBER 0754A

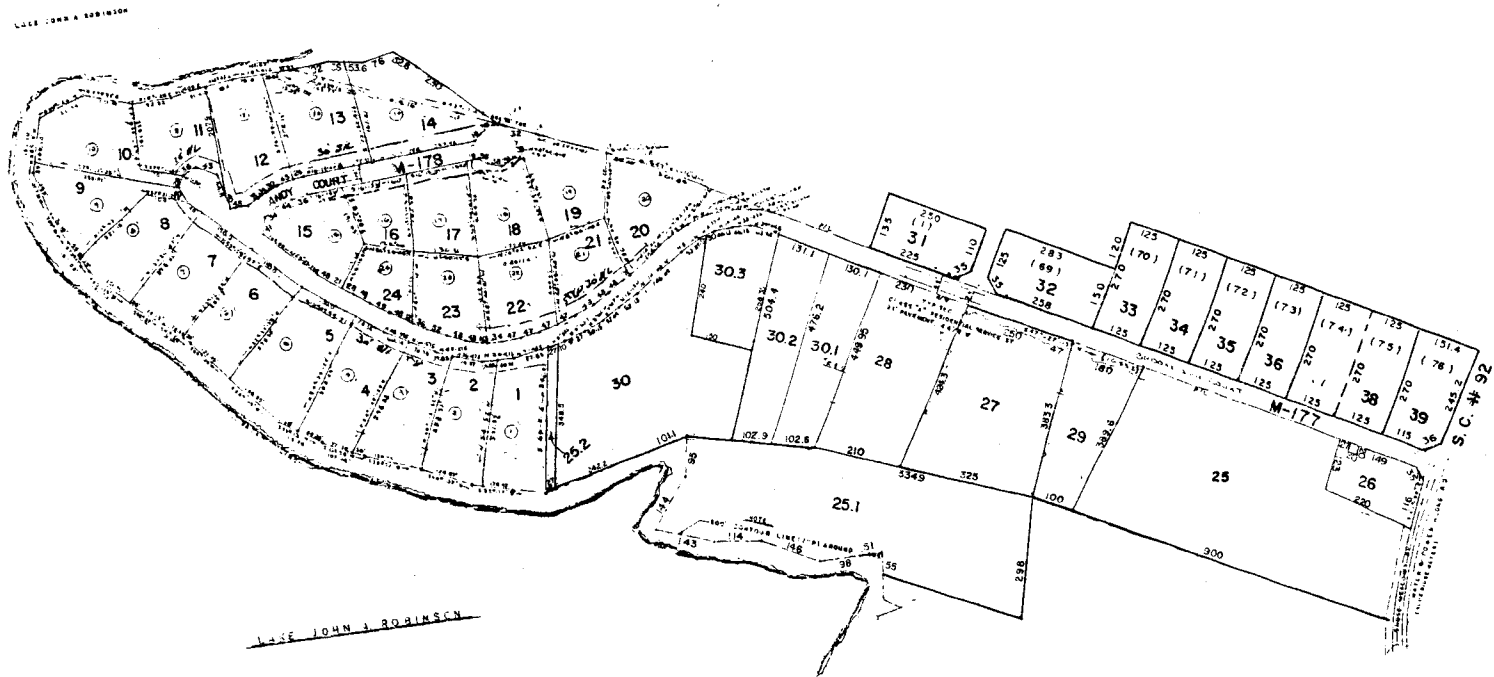
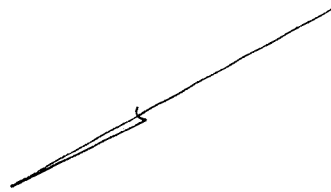
640.4



1583

THURSTON CORNER		
GREENVILLE COUNTY TAX MAPS		
GREENVILLE, S. C.		
TAX DISTRICT	MAP NUMBER	REVISIONS
	641.5	
316	SCALE 1" = 50'	(9)

641.6
(SHEET N°2)



641.2

641.2

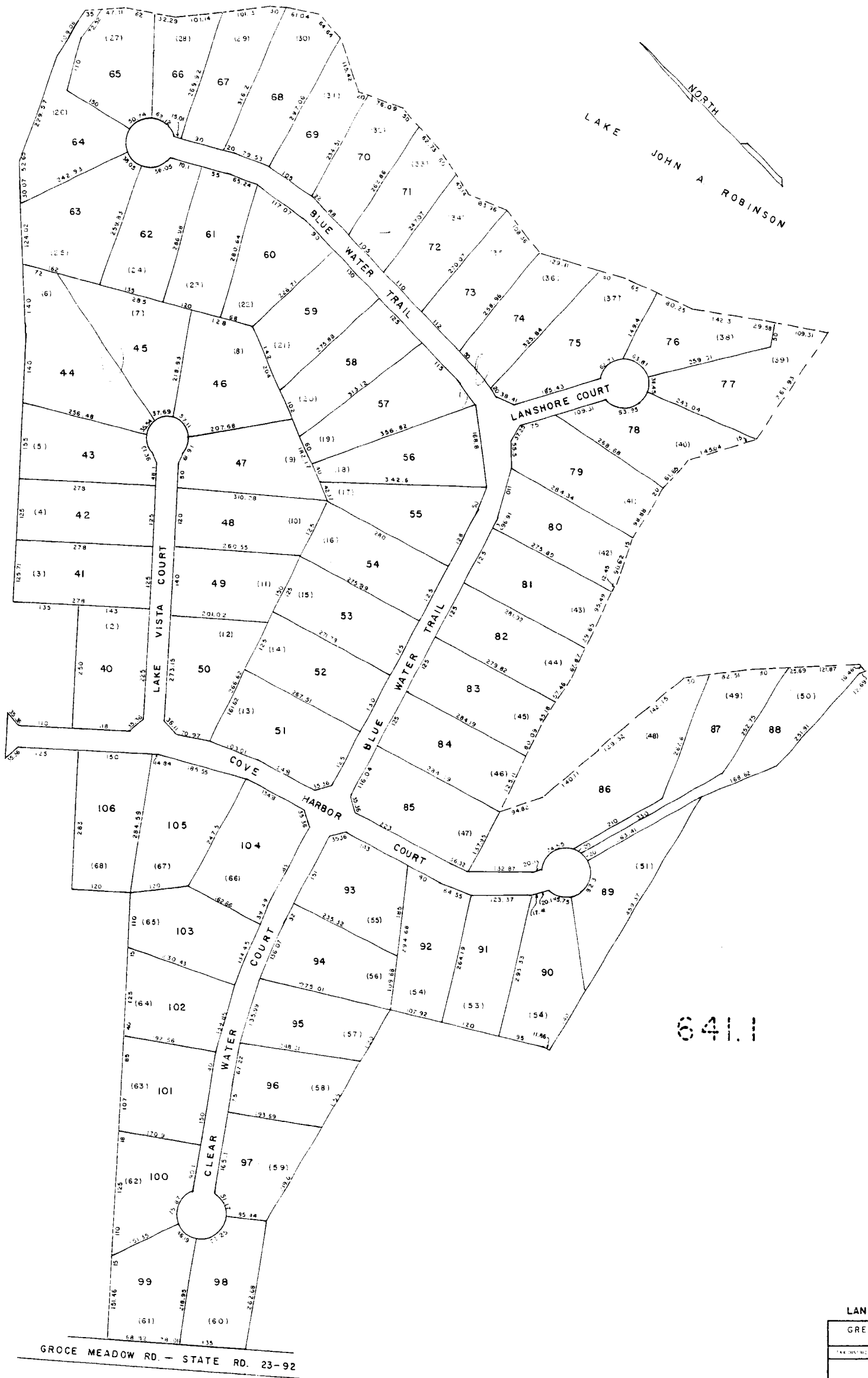
ARROWHEAD		
GREENVILLE COUNTY TAX MAPS		
GREENVILLE, S. C.		
TAX DISTRICT	MAP NUMBER	REVISIONS
	SHEET N° 1	
	641.6	
-316-	SCALE 1" = 200'	(9)

DRAWING NUMBER
641.6
PLAN HOLD CORPORATION - IRVINE, CALIFORNIA
WORKSHEET NUMBER 0754F

DRAWING NUMBER

DRAWING NUMBER

DRAWING NUMBER
641.6
PLAN HOLD CORPORATION - IRVINE, CALIFORNIA
WORKSHEET NUMBER 0754F



641.6
(SHEET No. 1)

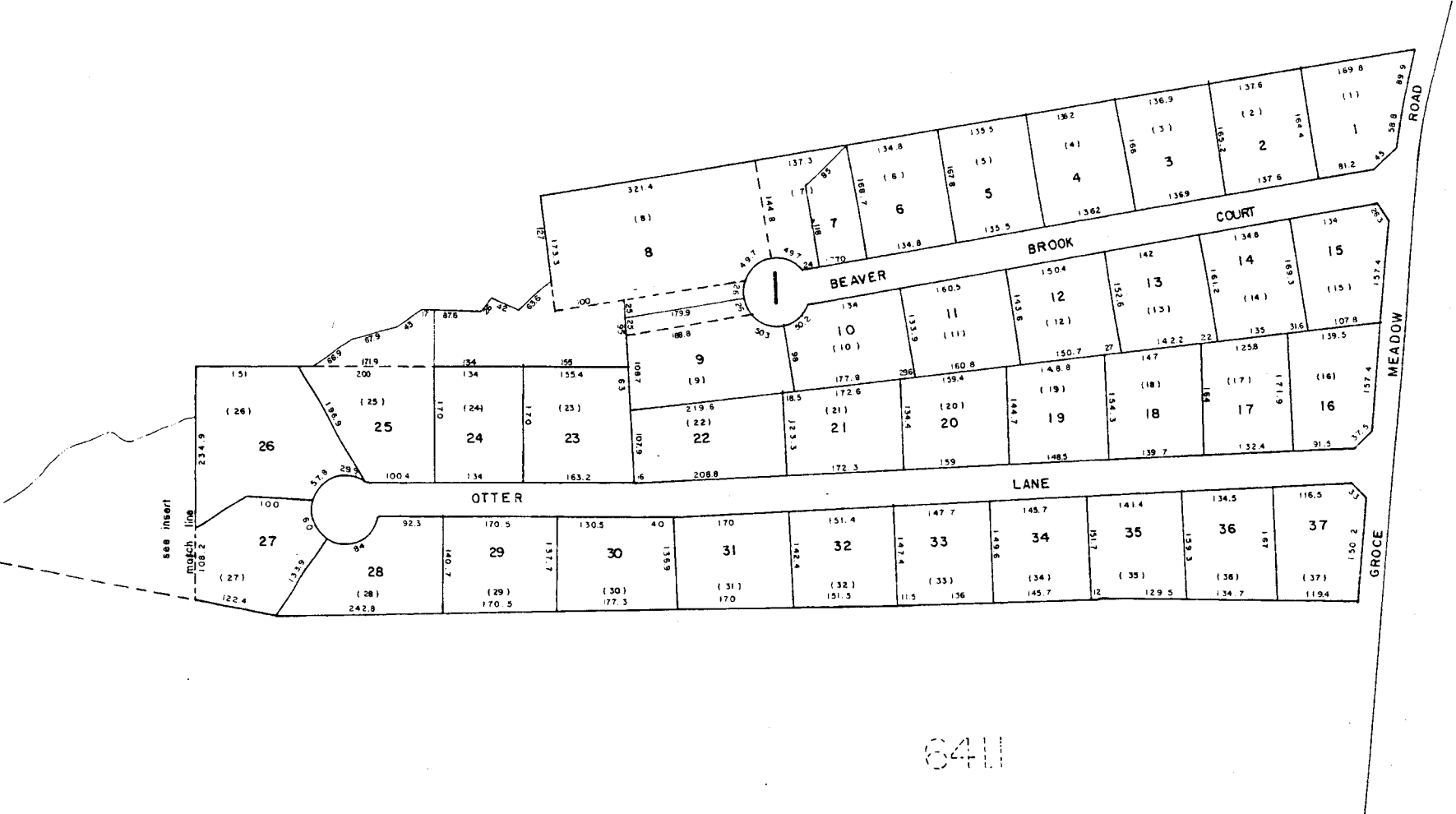

641.1

641.2

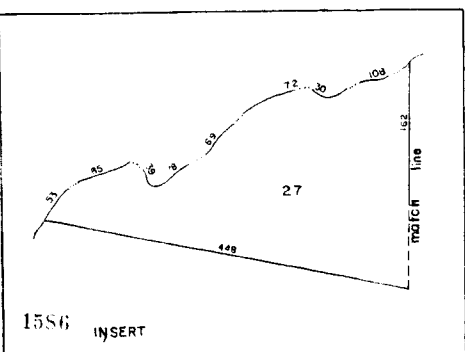
1585

LANFORD POINTE PHASE 2		
GREENVILLE COUNTY TAX MAPS		
GREENVILLE, S. C.		
MAP NUMBER	SHEET NUMBER	REVISIONS
316	641.6	
SCALE 1" = 100'		

6411



6411



BEAVER BROOK		
GREENVILLE COUNTY TAX MAPS		
GREENVILLE, S. C.		
TAX DISTRICT	MAP NUMBER	REVISIONS
	641.7	REVISIONS 010 197
- 316 -	1" = 100'	INDEX-9

DRAWING NUMBER
641.8

PLAN HOLD CORPORATION - IRVINE, CALIFORNIA
REORDER BY NUMBER 0754F

DRAWING NUMBER

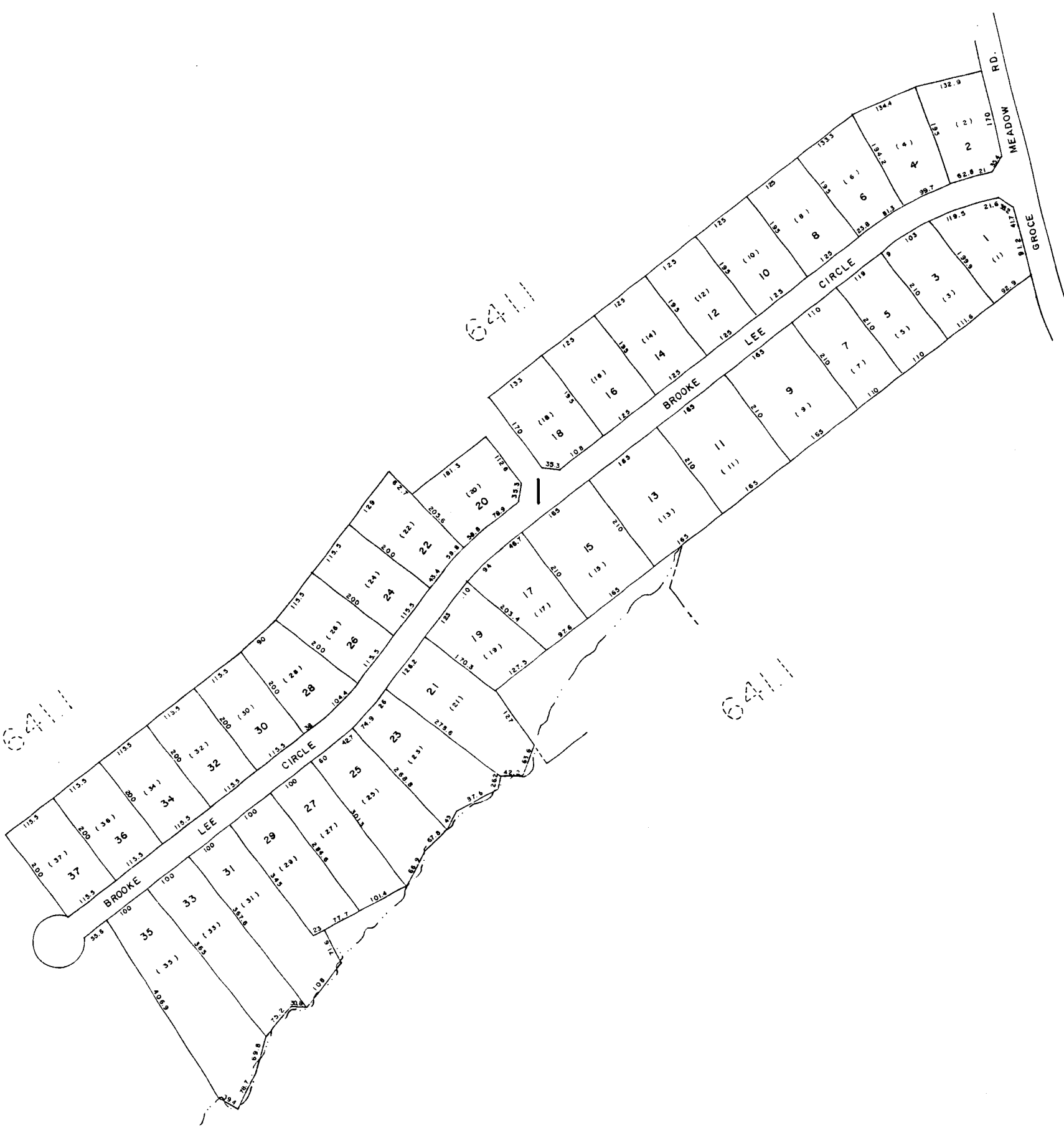
PLAN HOLD CORPORATION - IRVINE, CALIFORNIA
REORDER BY NUMBER 0754F

DRAWING NUMBER

PLAN HOLD CORPORATION - IRVINE, CALIFORNIA
REORDER BY NUMBER 0754F

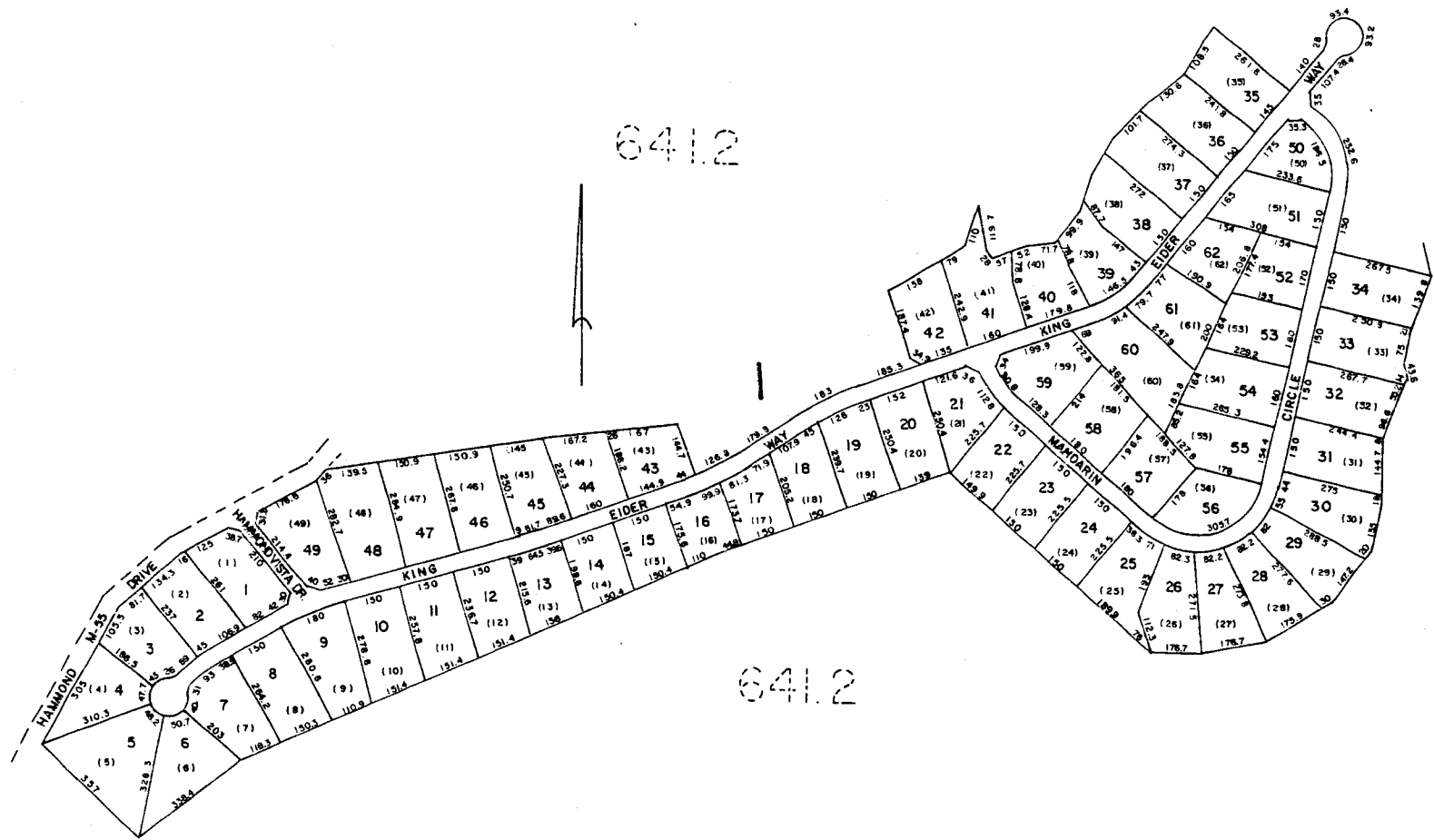
DRAWING NUMBER
641.8

PLAN HOLD CORPORATION - IRVINE, CALIFORNIA
REORDER BY NUMBER 0754F



155-1587

BEAVERBROOK PH - II		
GREENVILLE COUNTY TAX MAPS		
GREENVILLE, S. C.		
TAX DISTRICT	MAP NUMBER	REVISIONS
	641.8	
-316-	SCALE 1" = 100'	INDEX-9



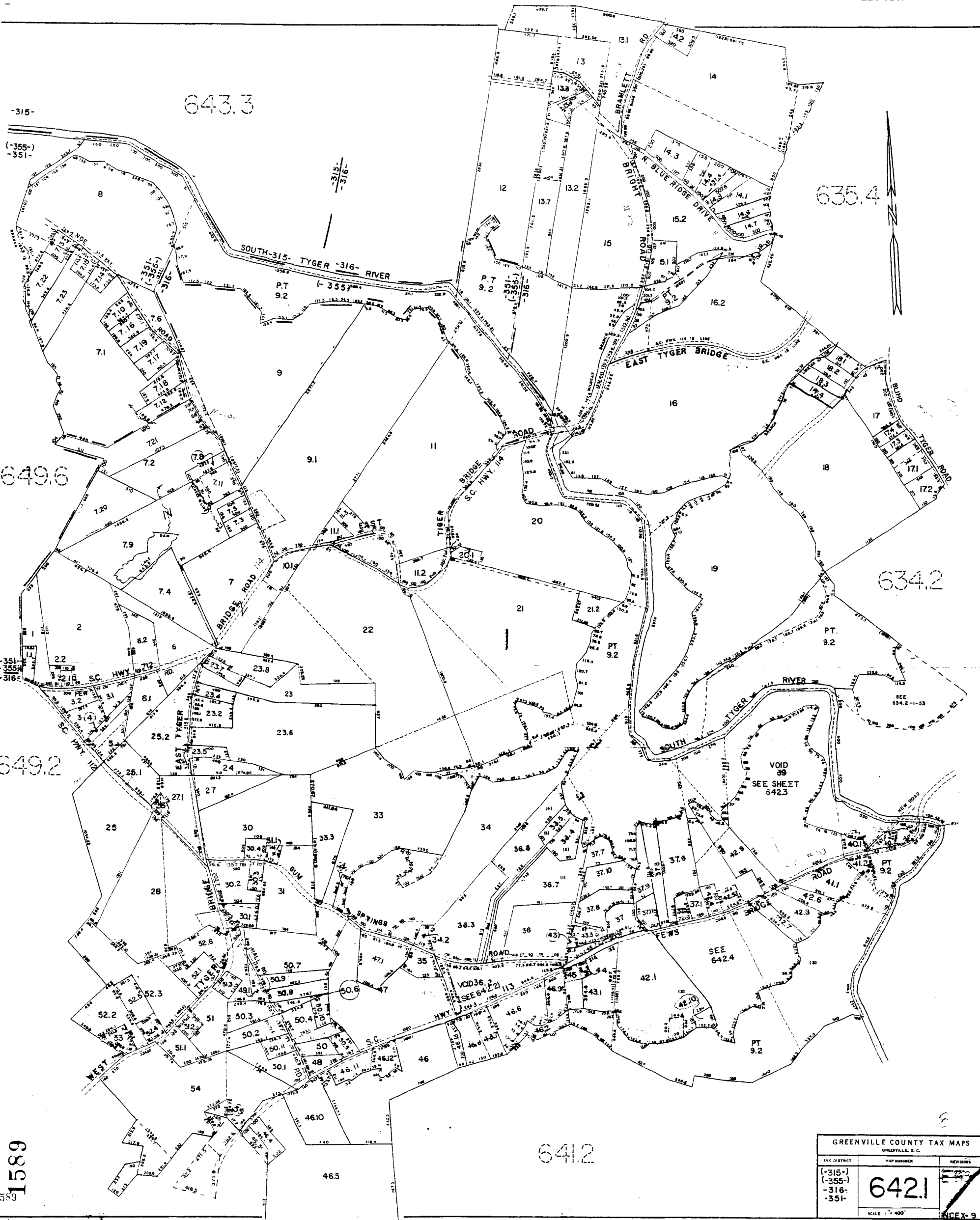
HAMMOND'S POINT		
GREENVILLE COUNTY TAX MAPS		
GREENVILLE, S. C.		
TAX DISTRICT	MAP NUMBER	REVISIONS
	641.9	
-316-	SCALE 1" = 200'	INDEX - 5

DRAWING NUMBER
642.1
PLAN HOLD CORPORATION - IRVINE, CALIFORNIA
RECORD BY NUMBER 07544

DRAWING NUMBER

DRAWING NUMBER

DRAWING NUMBER
642.1
PLAN HOLD CORPORATION - IRVINE, CALIFORNIA
RECORD BY NUMBER 07544



1589

GREENVILLE COUNTY TAX MAPS		
TAX DISTRICT	MAP NUMBER	REVISIONS
(-315-) (-355-) -316- -351-	642.1	
SCALE 1" = 400'		INDEX-9

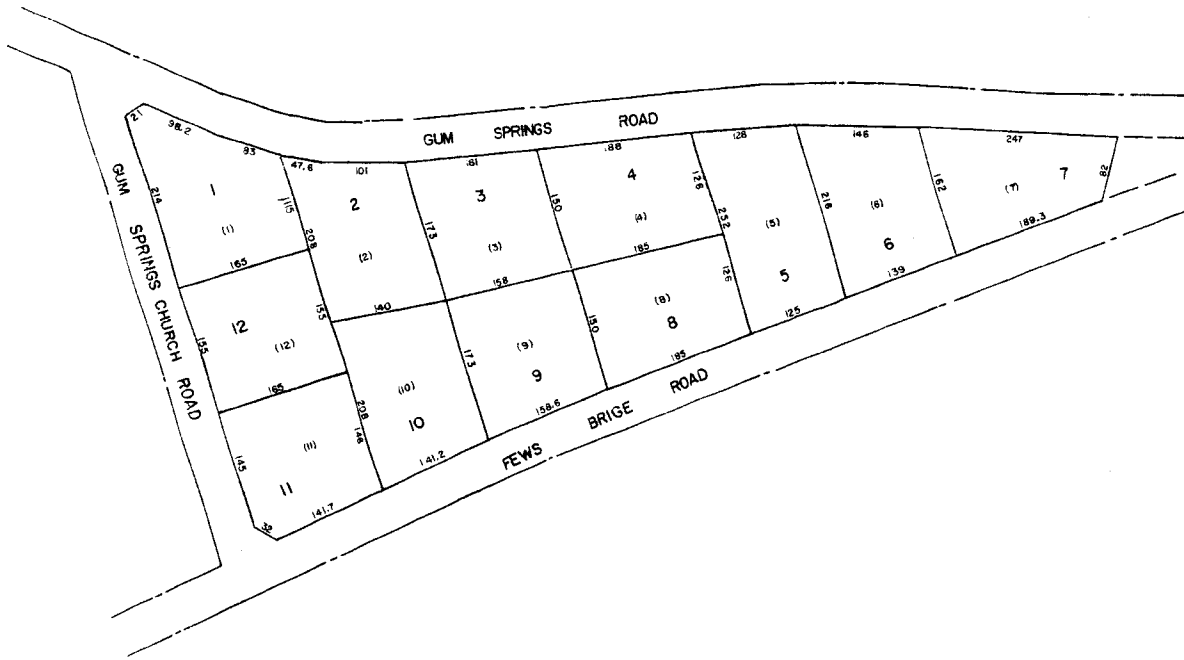


642.1

642.1

642.1

642.1



GUM SPRINGS <i>Ex 3</i>		
GREENVILLE COUNTY TAX MAPS		
GREENVILLE, S. C.		
TAX DISTRICT	MAP NUMBER	REVISIONS
	642.2	<i>Ex 3</i>
-316-	SCALE 1"=100'	INDEX 3

DRAWING NUMBER
642.3
PLAN HOLD CORPORATION - IRVINE, CALIFORNIA
WORKSHEET NUMBER 0754A

DRAWING NUMBER

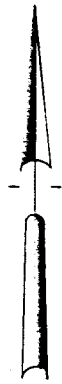
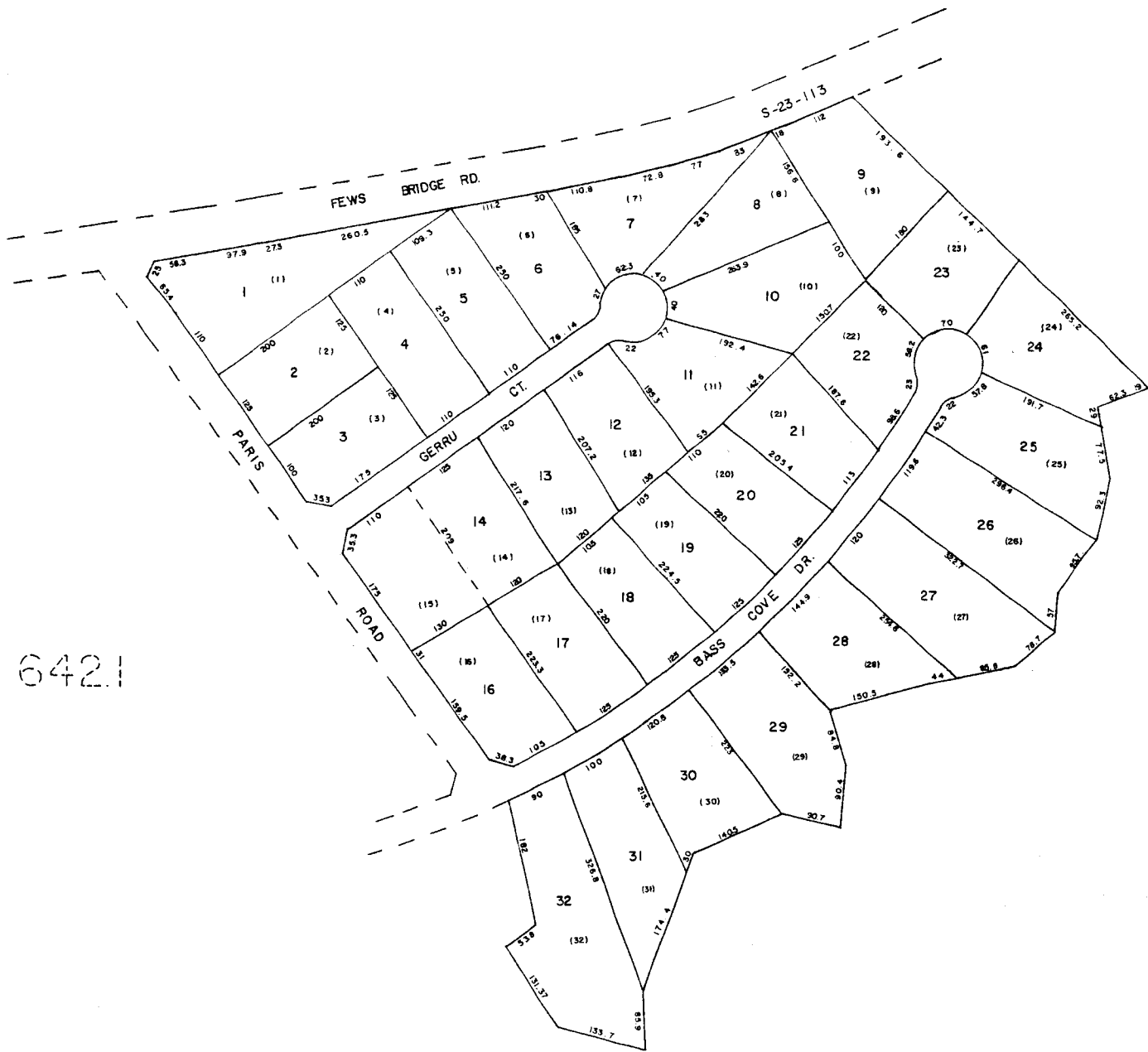
DRAWING NUMBER

DRAWING NUMBER
642.3
PLAN HOLD CORPORATION - IRVINE, CALIFORNIA
WORKSHEET NUMBER 0754A



1591

LAKE ROBINSON POINTE		
GREENVILLE COUNTY TAX MAPS		
GREENVILLE, S. C.		
TAX DISTRICT	MAP NUMBER	REVISIONS
-355-	642.3	Example on p. 11
SCALE 1" = 100'		INDEX 9



642.1

642.1

WATERS EDGE

GREENVILLE COUNTY TAX MAPS
GREENVILLE, S. C.

TAX DISTRICT	MAP NUMBER	REVISIONS
	642.4	REVISION # 10, 11
- 316 -	SCALE 1" = 100'	INDEX-9

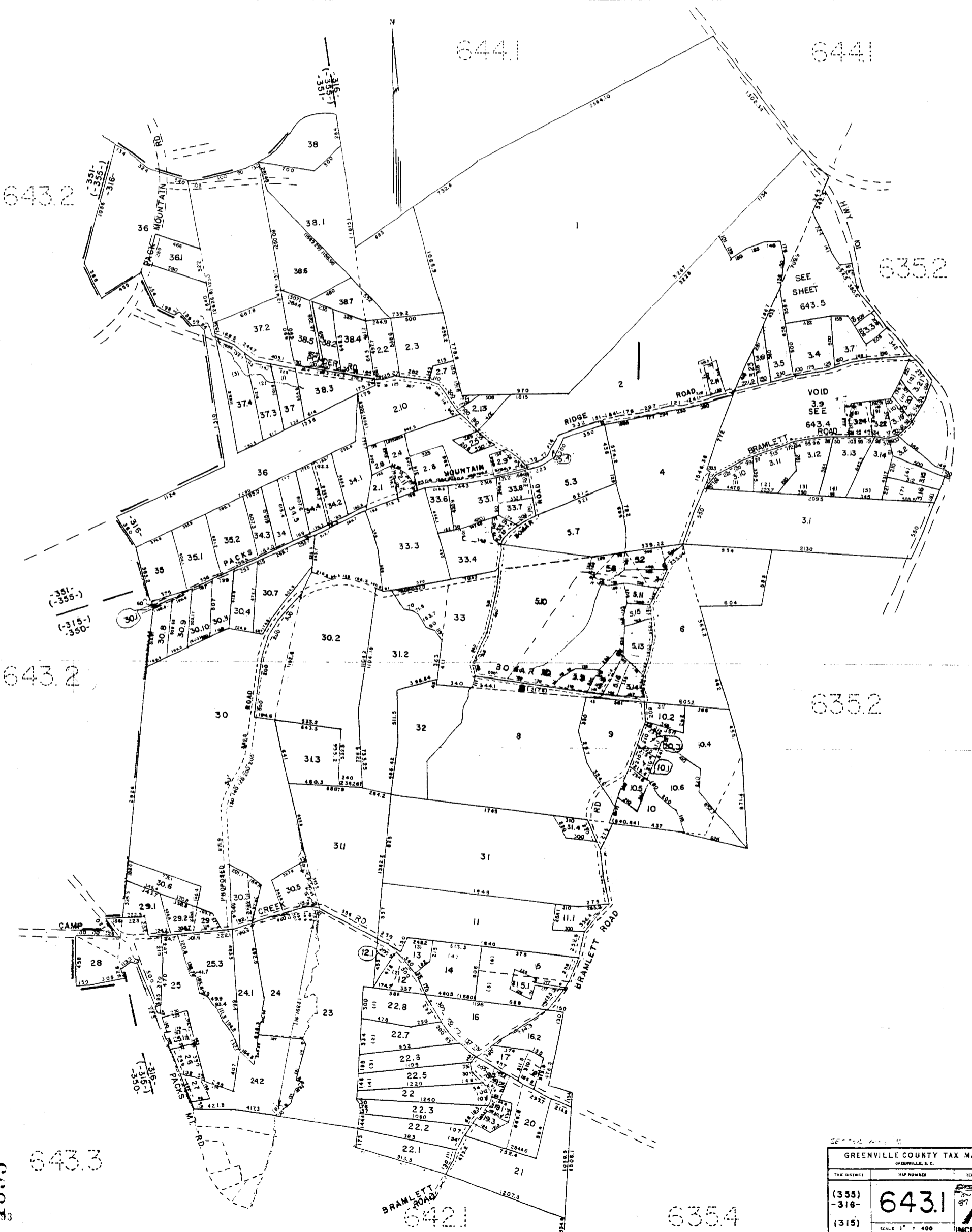
OUT OF
642.1-1-42.1

DRAWING NUMBER
643.1
PLAN HOLD CORPORATION - IRVINE, CALIFORNIA
ORDER BY NUMBER 07548

DRAWING NUMBER

DRAWING NUMBER

DRAWING NUMBER
643.1
PLAN HOLD CORPORATION - IRVINE, CALIFORNIA
ORDER BY NUMBER 07548



1593

GREENVILLE COUNTY TAX MAPS
GREENVILLE, S.C.

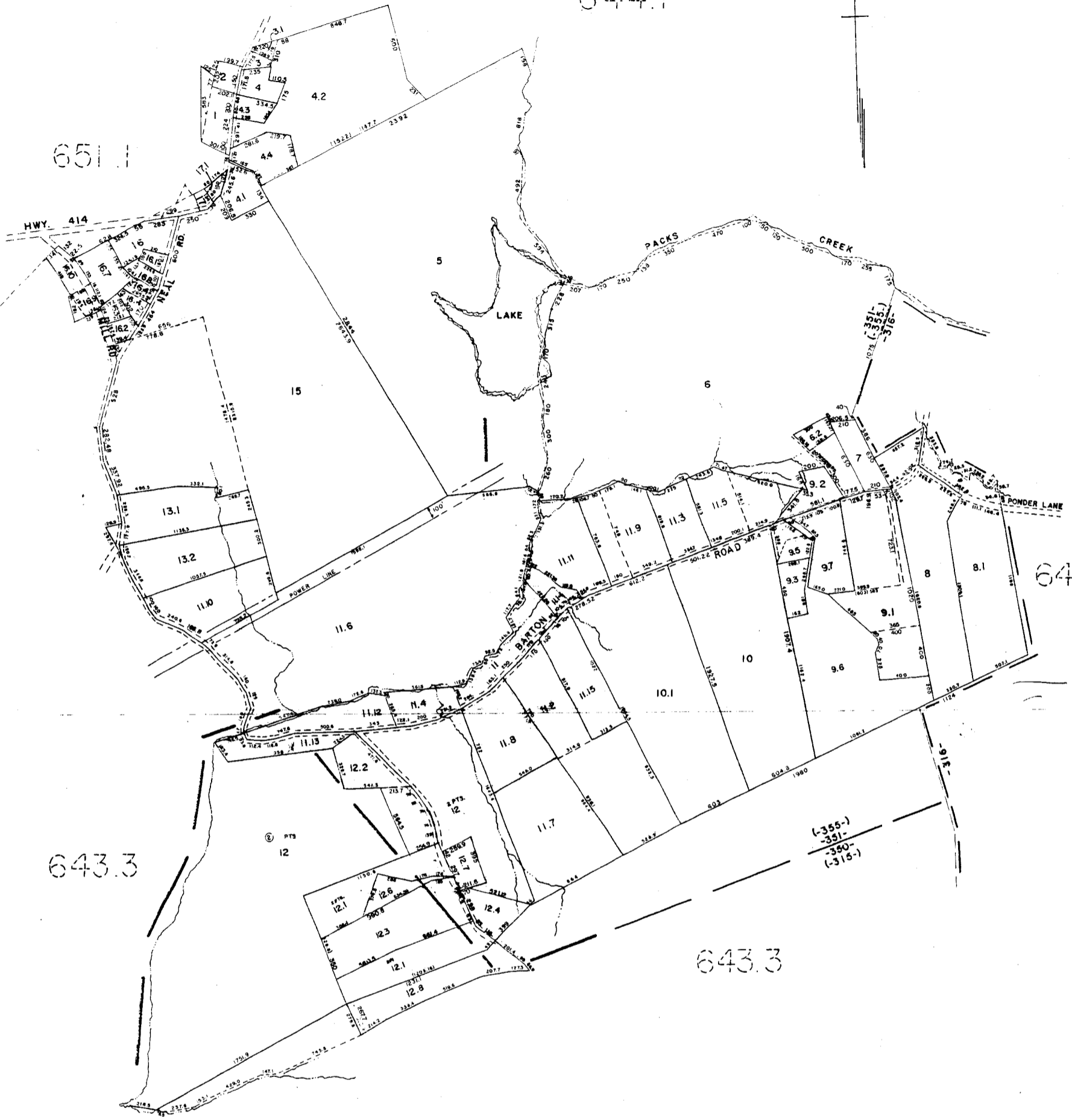
TAX DISTRICT	MAP NUMBER	REVISIONS
(355) -316-	643.1	1/87
(315)		

SCALE 1" = 400' INDEX-3

N

644.1

651.1



643.1

643.3

643.3

(-351-)
(-355-)
(-315-)
(-350-)

(-355-)
(-351-)
(-350-)
(-315-)

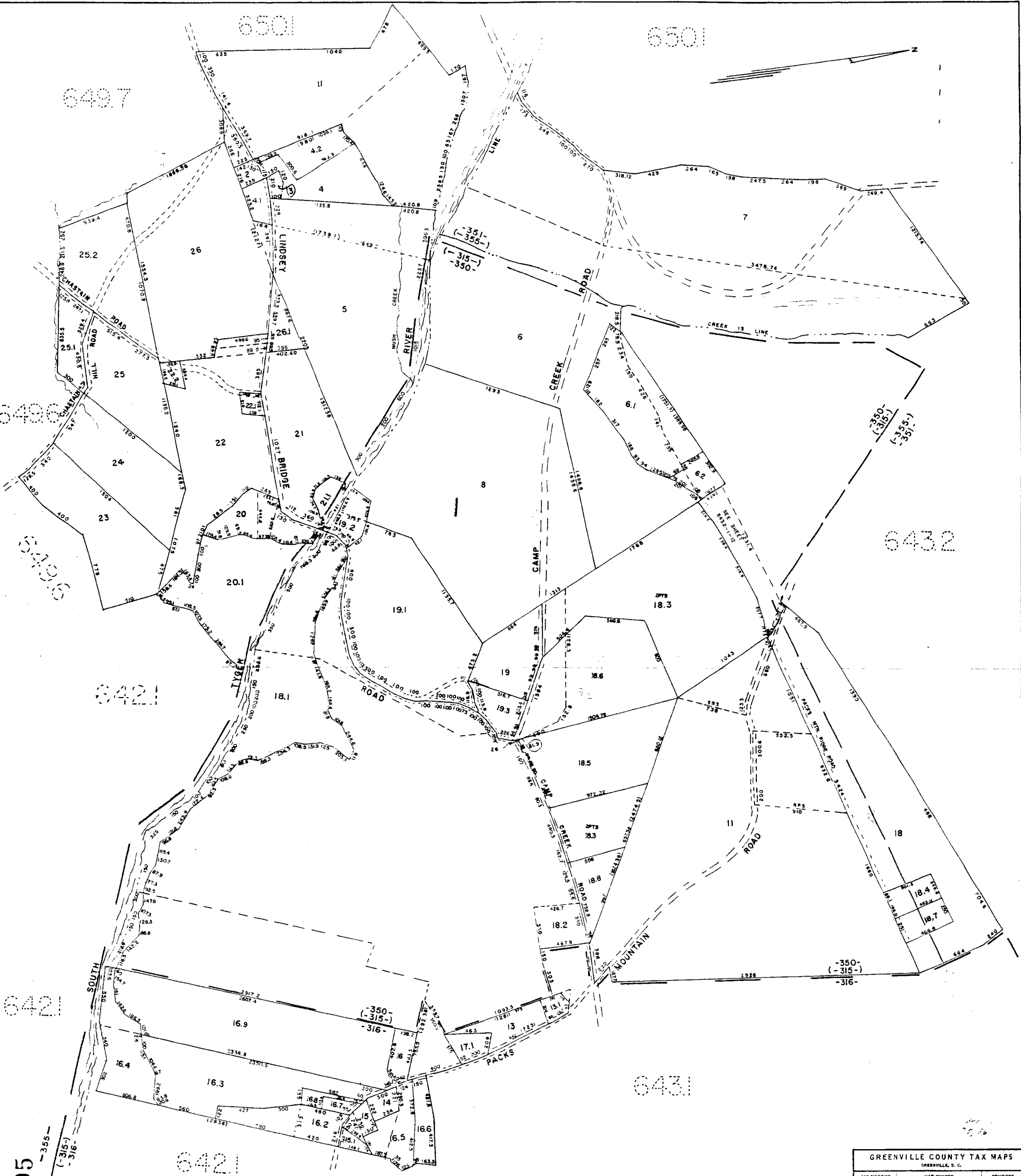
GREENVILLE COUNTY TAX MAPS GREENVILLE, S. C.		
TAX DISTRICT	MAP NUMBER	REVISIONS
(-355-) -351- -350-	643.2	E-23
315	SCALE 1" = 400'	INDEX-3

DRAWING NUMBER
643.3
PLAN HOLD CORPORATION - IRVINE, CALIFORNIA
RECORD BY NUMBER 07548

DRAWING NUMBER

DRAWING NUMBER

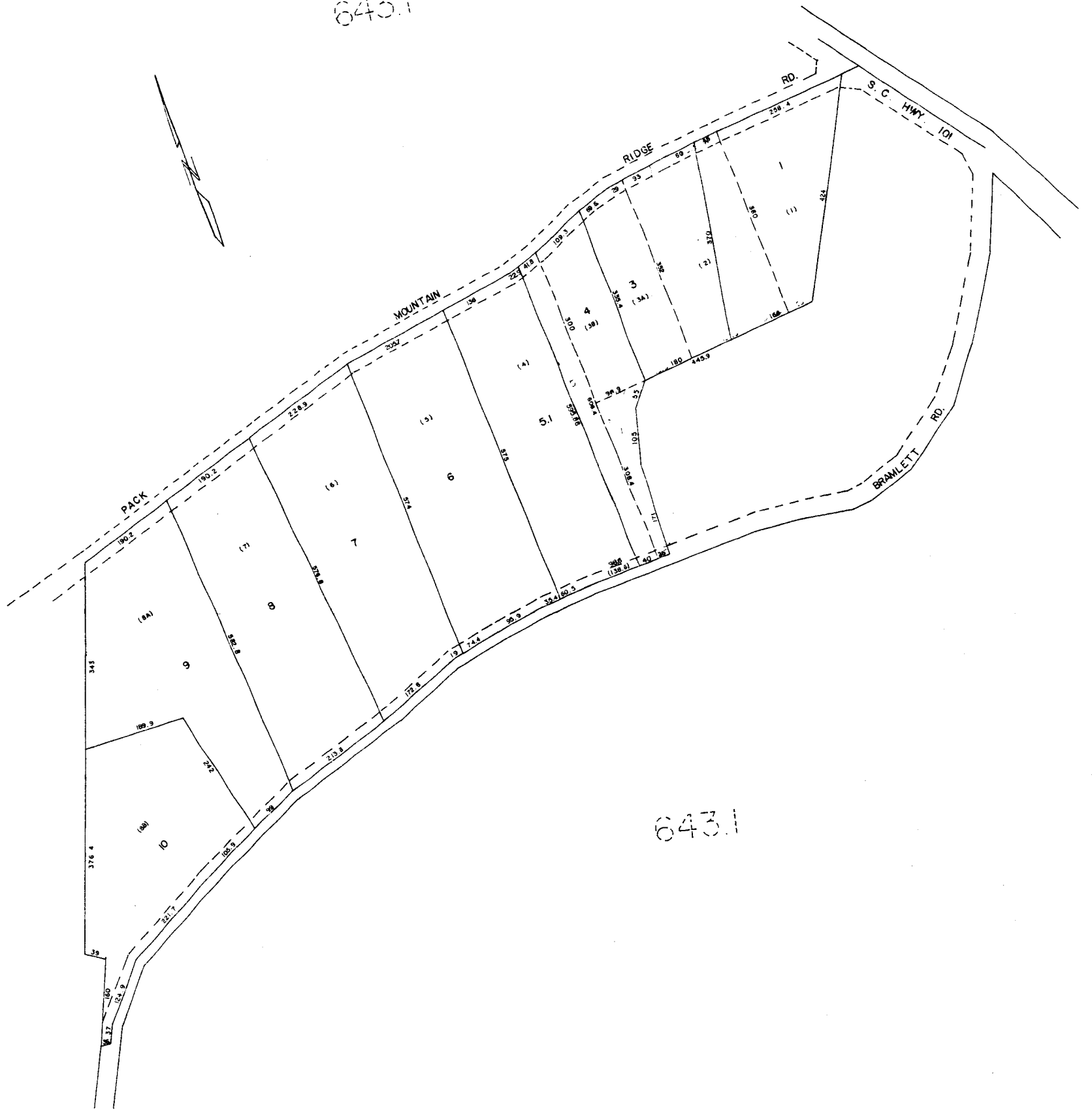
DRAWING NUMBER
643.3
PLAN HOLD CORPORATION - IRVINE, CALIFORNIA
RECORD BY NUMBER 07548




1595
1595

GREENVILLE COUNTY TAX MAPS GREENVILLE, S. C.		
TAX DISTRICT	MAP NUMBER	REVISIONS
(-315-) (-355-) -316- 350 351	643.3	10/29
SCALE 1" = 400'		INDEX-9

643.1



643.1

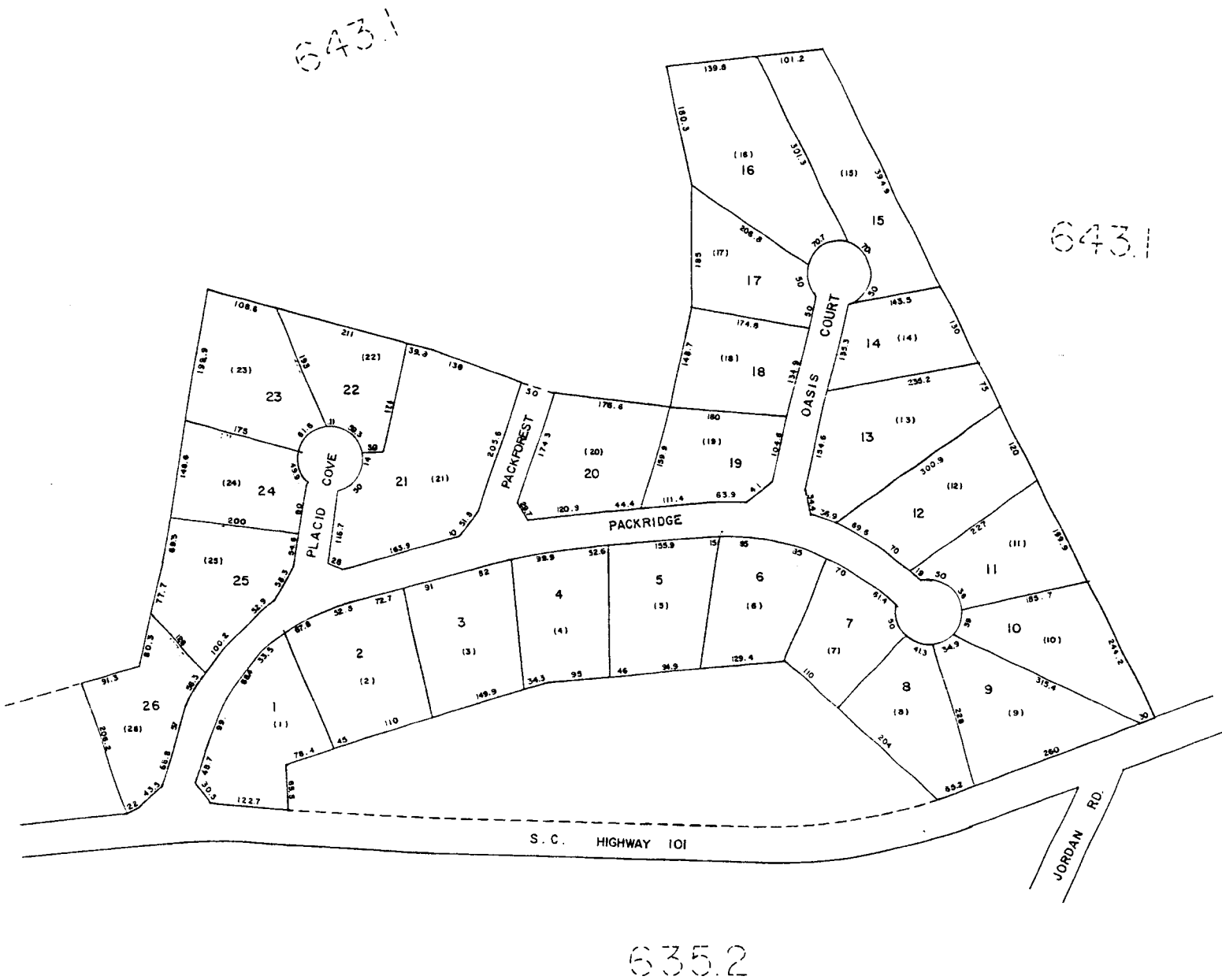
LAUREL RIDGE		
GREENVILLE COUNTY TAX MAPS		
GREENVILLE, S. C.		
TAX DISTRICT	MAP NUMBER	REVISIONS
	643.4	
- 316 -	SCALE 1" = 100'	INDEX-3

DRAWING NUMBER
643.5

DRAWING NUMBER

DRAWING NUMBER

DRAWING NUMBER
643.5



1597

OUT OF
643.1-1-2 & 3
20-T-52

PACKRIDGE SEC.-ONE		
GREENVILLE COUNTY TAX MAPS GREENVILLE, S. C.		
TAX DISTRICT	MAP NUMBER	REVISIONS
	643.5	
- 316 -	SCALE 1" = 100'	INDEX-3

636.2

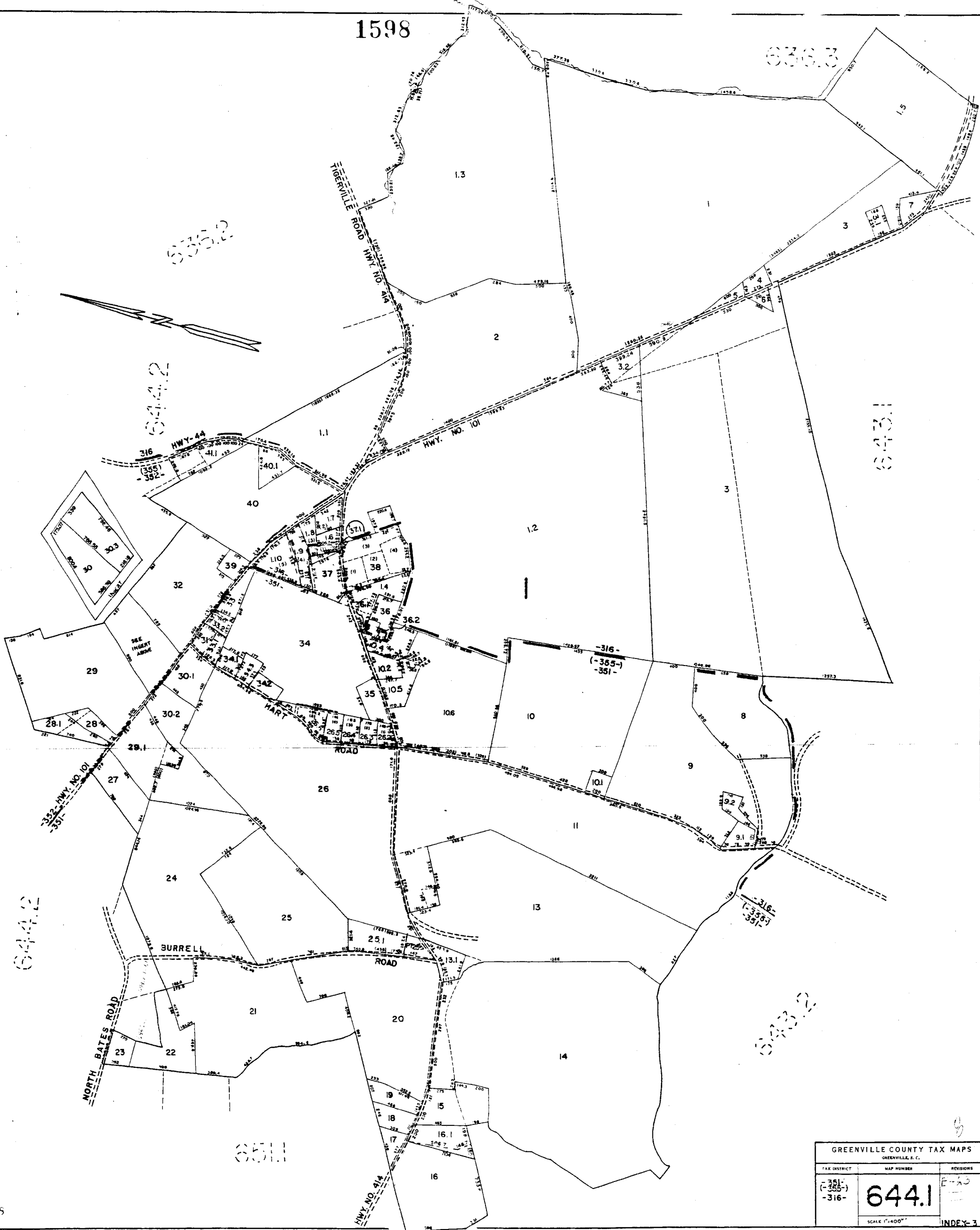
644.2

643.1

644.2

651.1

636.2



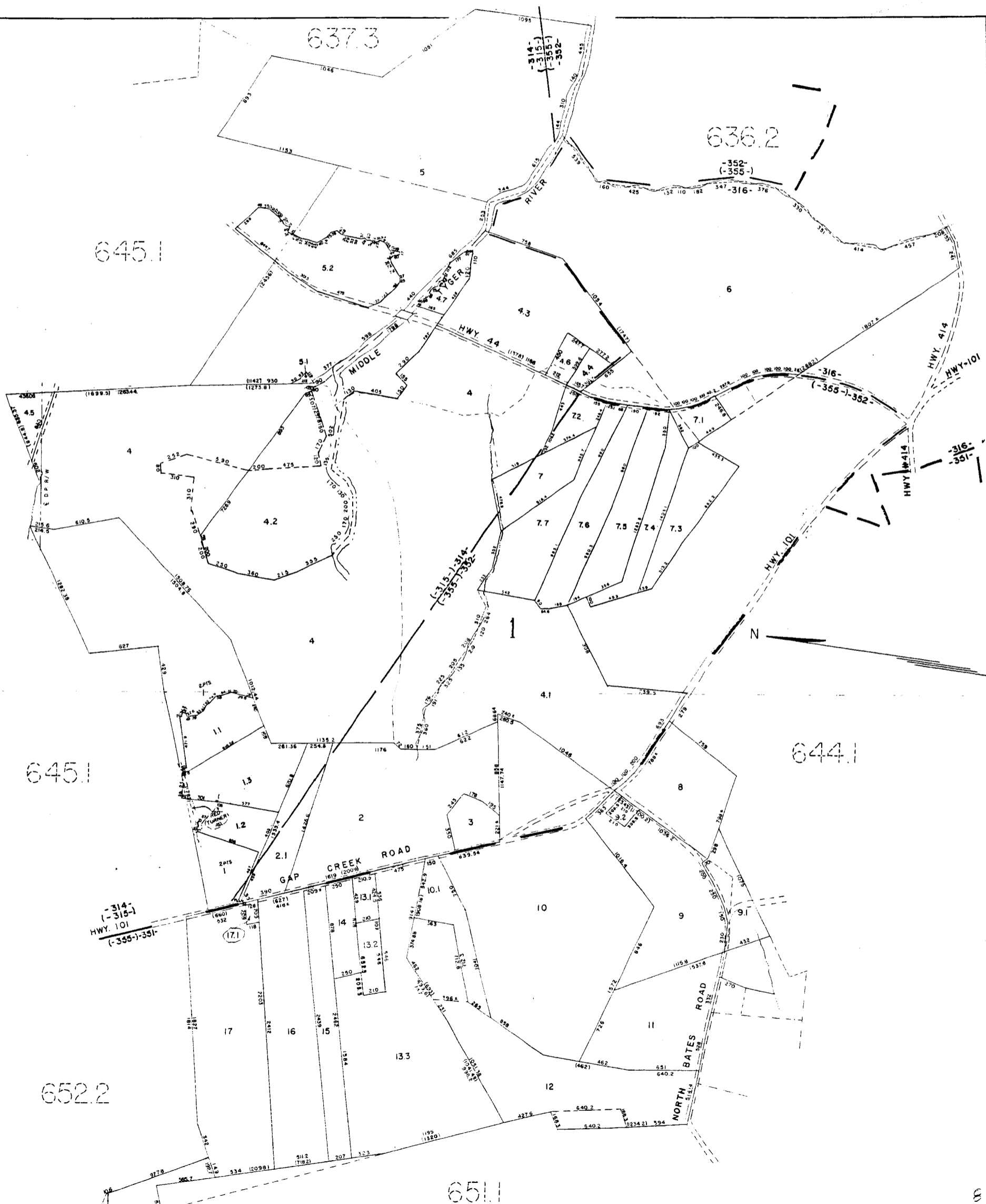
GREENVILLE COUNTY TAX MAPS		
GREENVILLE, S. C.		
TAX DISTRICT	MAP NUMBER	REVISIONS
316 (-355-) -316-	644.1	E-23
SCALE 1"=400'		INDEX-3

DRAWING NUMBER
644.2

DRAWING NUMBER

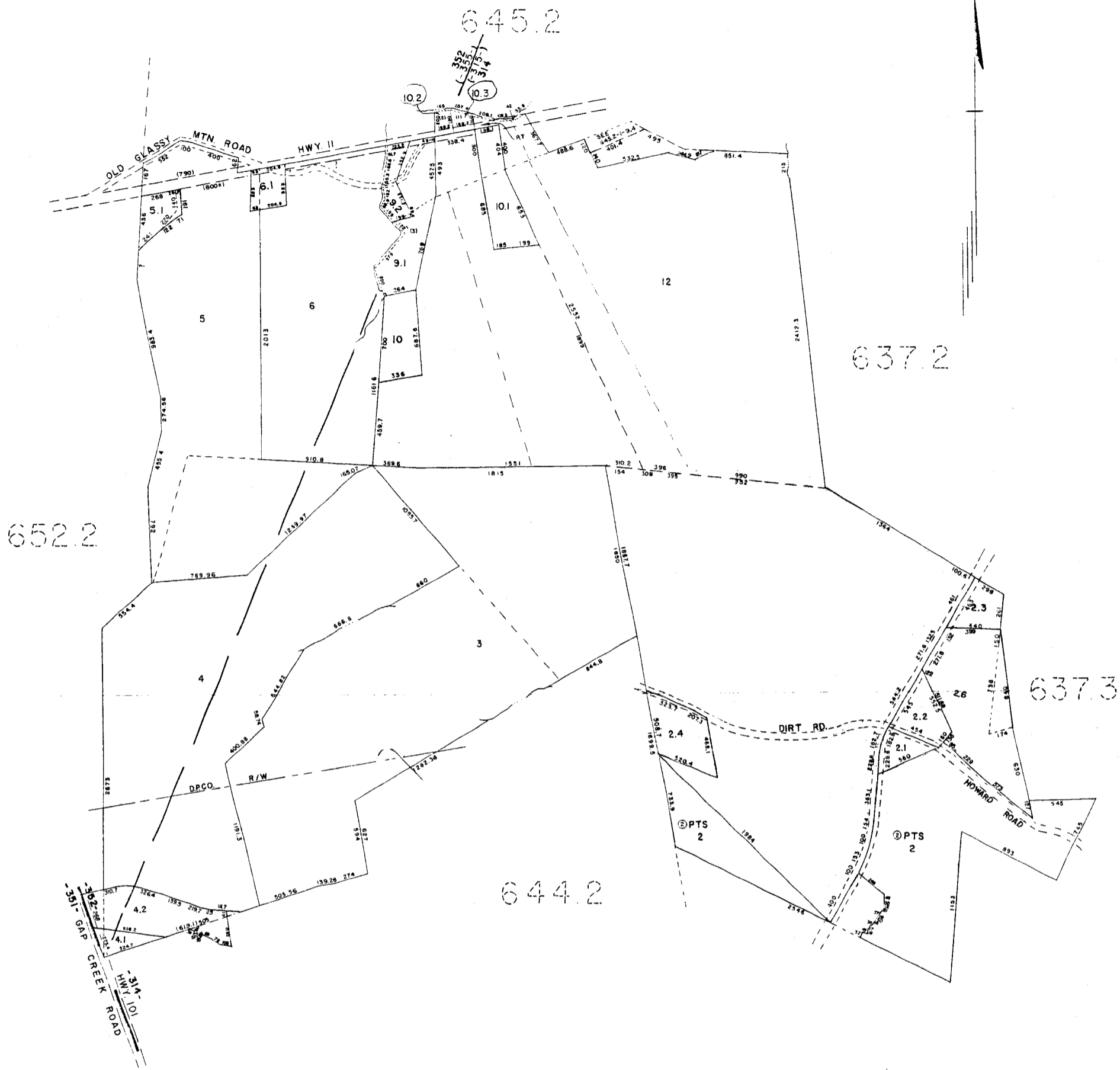
DRAWING NUMBER

DRAWING NUMBER
644.2



1599

GREENVILLE COUNTY TAX MAPS GREENVILLE, S.C.		
TAX DISTRICT	MAP NUMBER	REVISIONS
(-355-)	644.2	<i>ECS</i>
-316-		
-314-		
(-315-)		
-351-		
-352-	SCALE 1" = 400'	INDEX 3



GREENVILLE COUNTY TAX MAPS		
GREENVILLE, S. C.		
TAX DISTRICT	MAP NUMBER	REVISIONS
(-355-)		
(-315-)		
314	645.1	
352		
SCALE 1" = 400'		INDEX-3

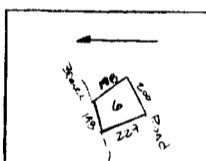
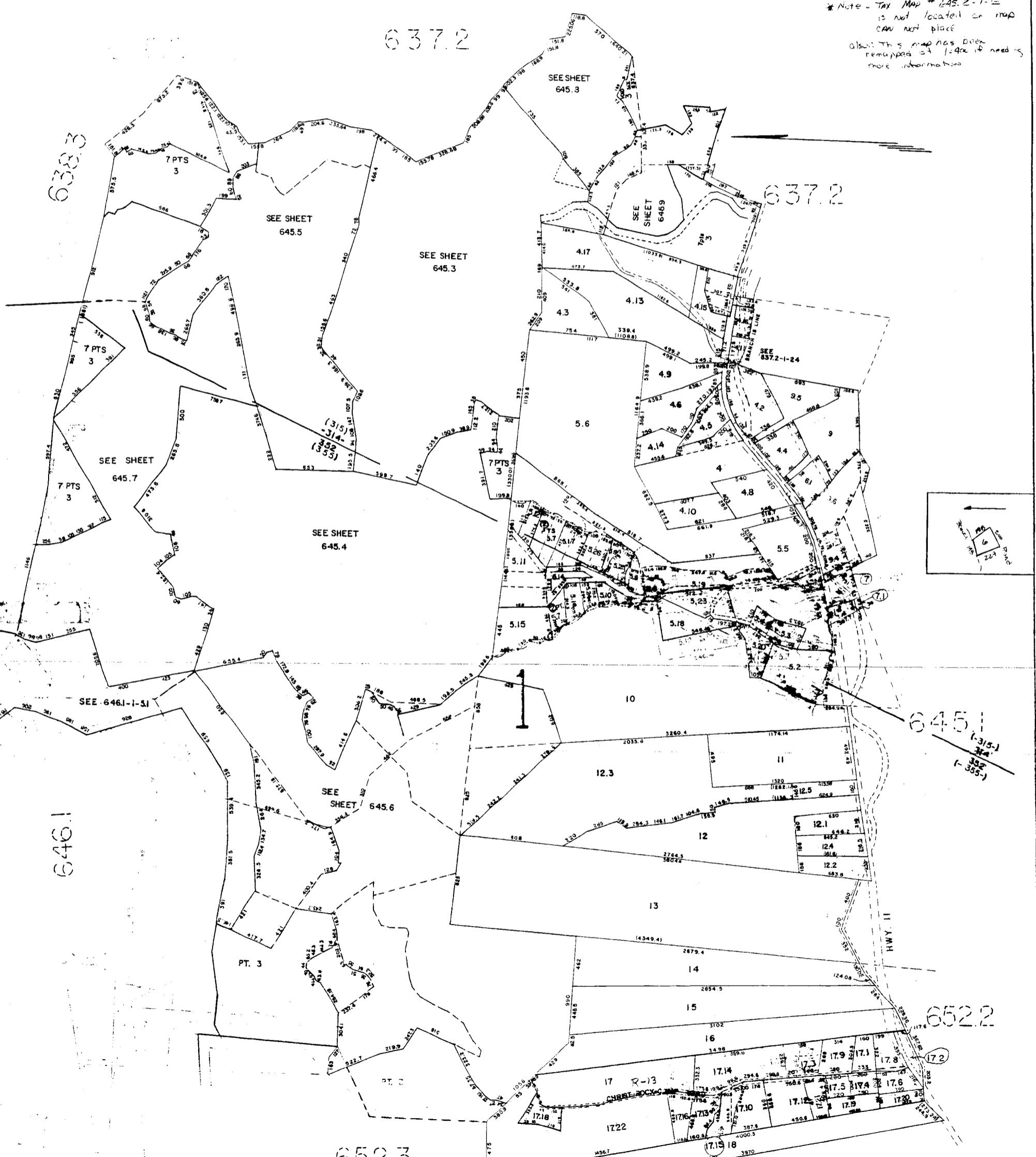
DRAWING NUMBER
645.2

DRAWING NUMBER

DRAWING NUMBER

DRAWING NUMBER
645.2

* Note - Tax Map # 645.2-1-1-1
is not located on map
can not place
also: This map has been
remapped at 1:400 if need is
more information



645.1
(-315-)
314
(-355-)

652.2

GREENVILLE COUNTY TAX MAPS GREENVILLE, S. C.		
TAX DISTRICT	MAP NUMBER	REVISIONS
(-315-)	645.2	E-23
314		
352		
(355)	SCALE 1" = 400'	INDEX-3

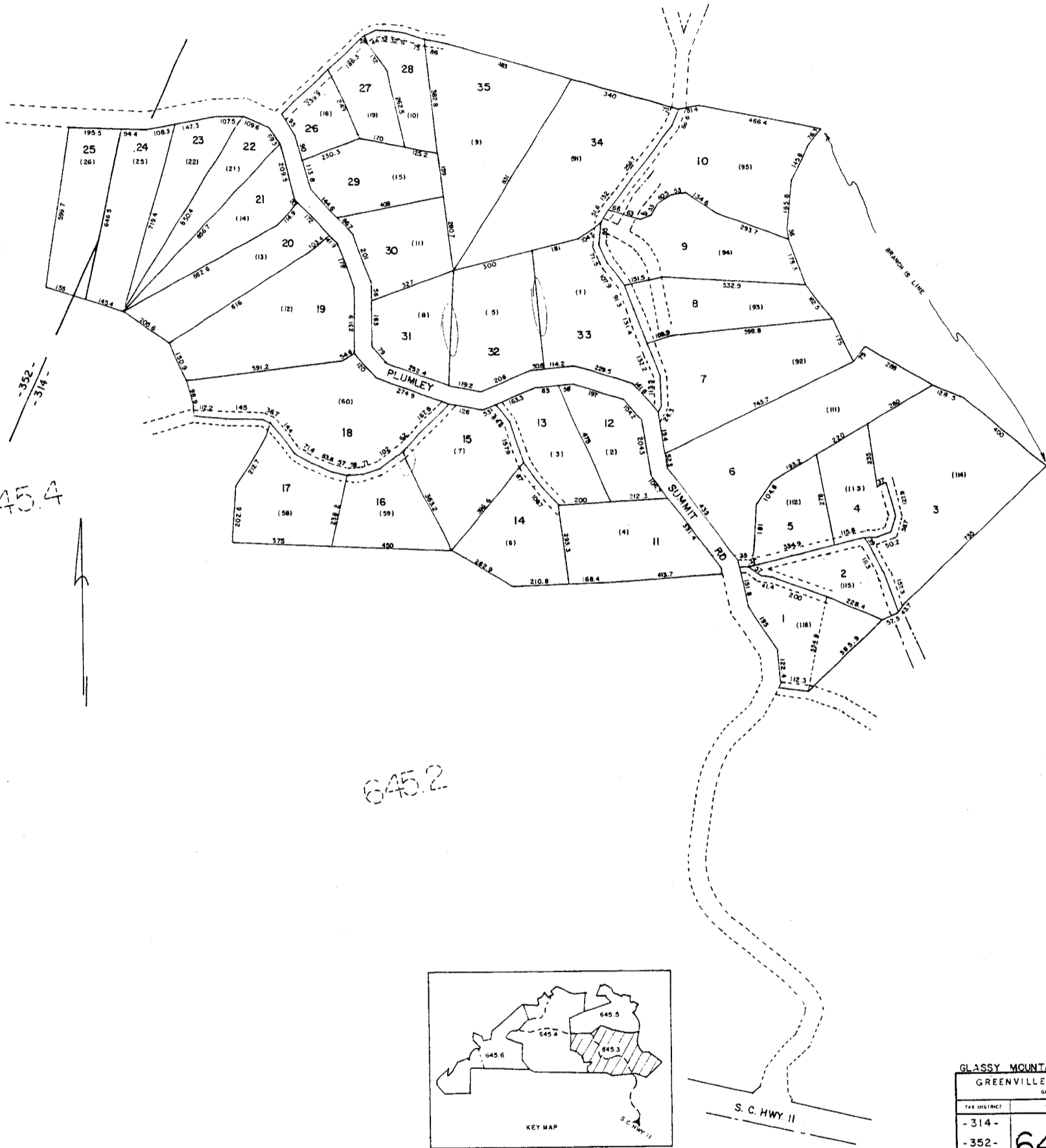
1601

652.2

645.5

645.4

645.2



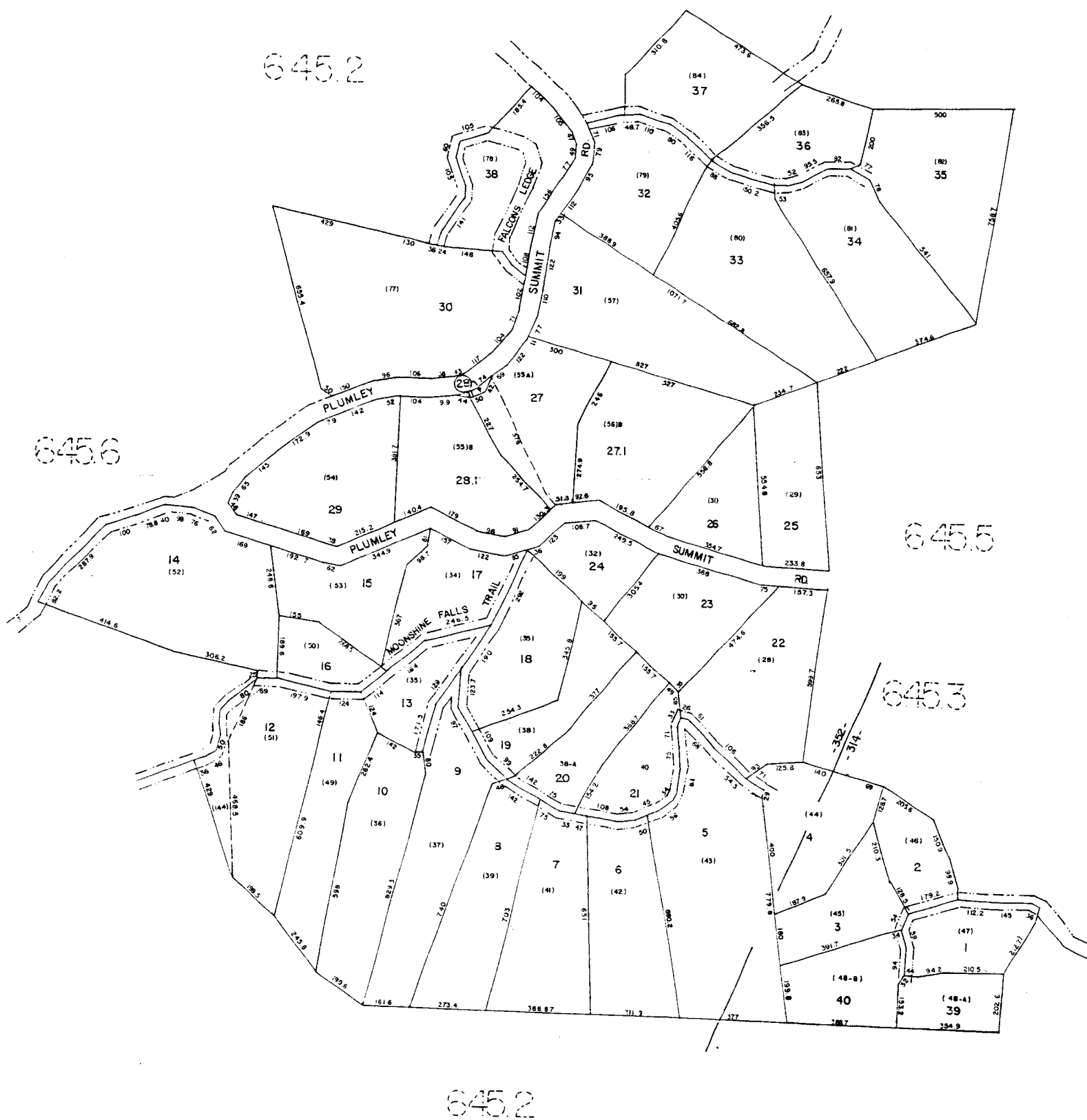
GLASSY MOUNTAIN I-A		
GREENVILLE COUNTY TAX MAPS		
GREENVILLE, S. C.		
TAX DISTRICT	MAP NUMBER	REVISIONS
-314-	645.3	
-352-		
SCALE 1" = 200'		INDEX-3

DRAWING NUMBER
645.4
PLAN HOLD CORPORATION - IRVING, CALIFORNIA
REGISTERED PROFESSIONAL ARCHITECT

DRAWING NUMBER

DRAWING NUMBER

DRAWING NUMBER
645.4
PLAN HOLD CORPORATION - IRVING, CALIFORNIA
REGISTERED PROFESSIONAL ARCHITECT

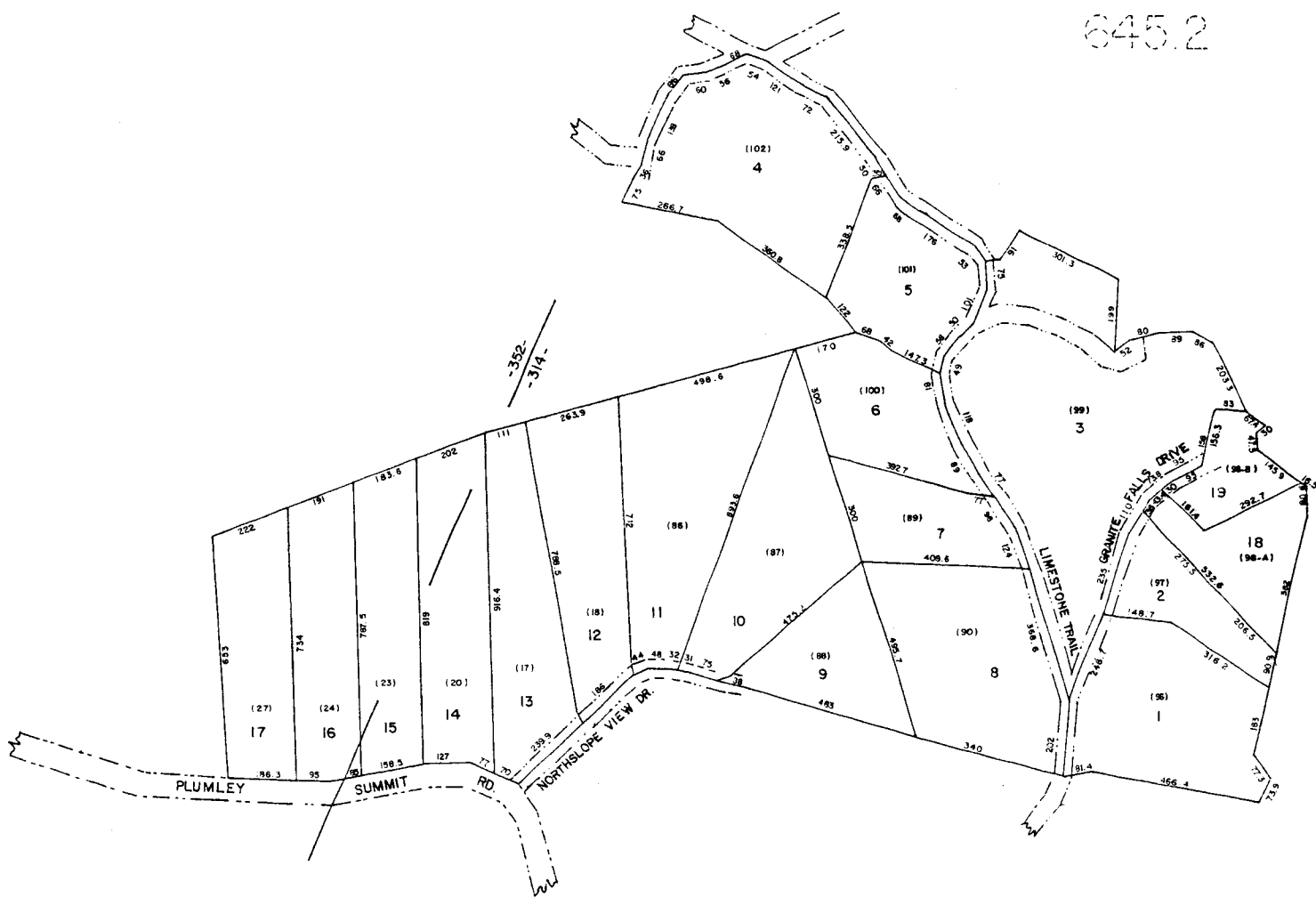


1603
1603

GLASSY MOUNTAIN 1-B		
GREENVILLE COUNTY TAX MAPS		
GREENVILLE, S. C.		
TAX DISTRICT	MAP NUMBER	REVISIONS
- 314 - - 352 -	645.4	
SCALE = 200		INDEX - 3

645.4

645.2



645.3

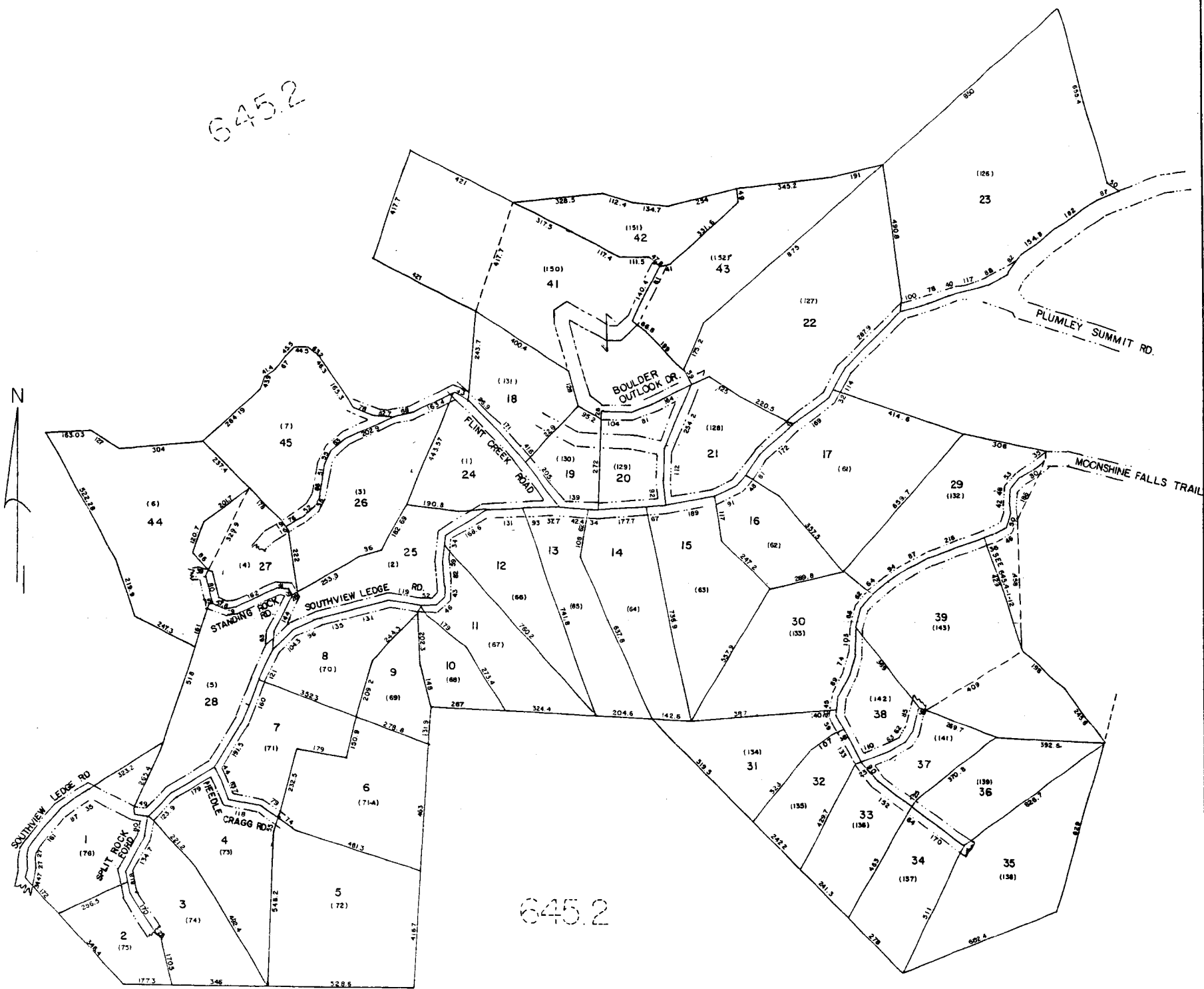
GLASSY MOUNTAIN I-C		
GREENVILLE COUNTY TAX MAPS		
GREENVILLE, S. C.		
TAX DISTRICT	MAP NUMBER	REVISIONS
- 314 -	645.5	
- 352 -		
SCALE 1" = 200'		INDEX-3

DRAWING NUMBER
645.6

DRAWING NUMBER

DRAWING NUMBER

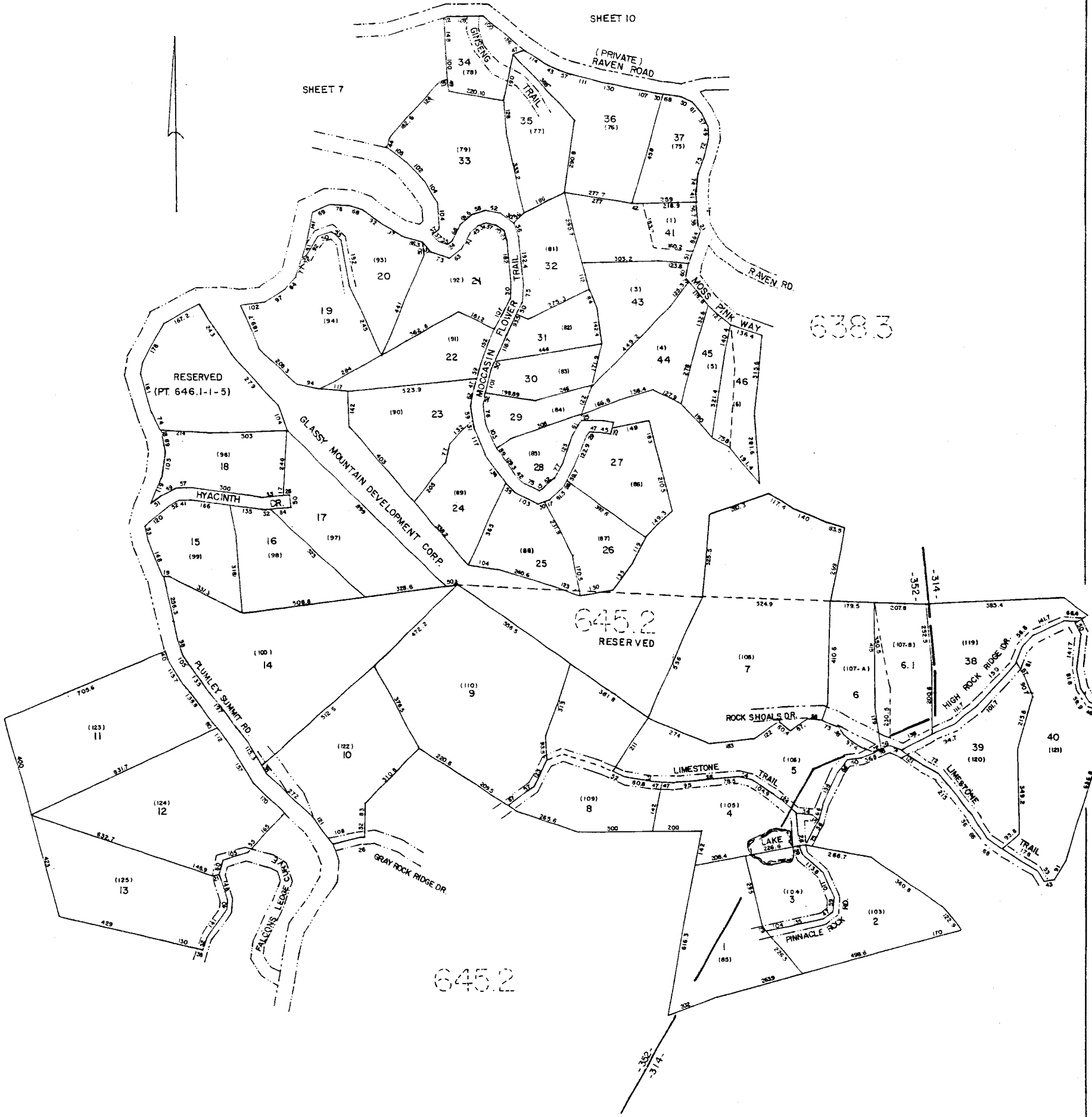
DRAWING NUMBER
645.6



SHEET - 4, 5, & 8

GLASSY MOUNTAIN I-D & II		
GREENVILLE COUNTY TAX MAPS		
GREENVILLE, S. C.		
TAX DISTRICT	MAP NUMBER	REVISIONS
- 352 -	645.6	
SCALE 1" = 200'		INDEX - 3

1605



OUT OF
645.2 - 1 - 3
646.1 - 1 - 5

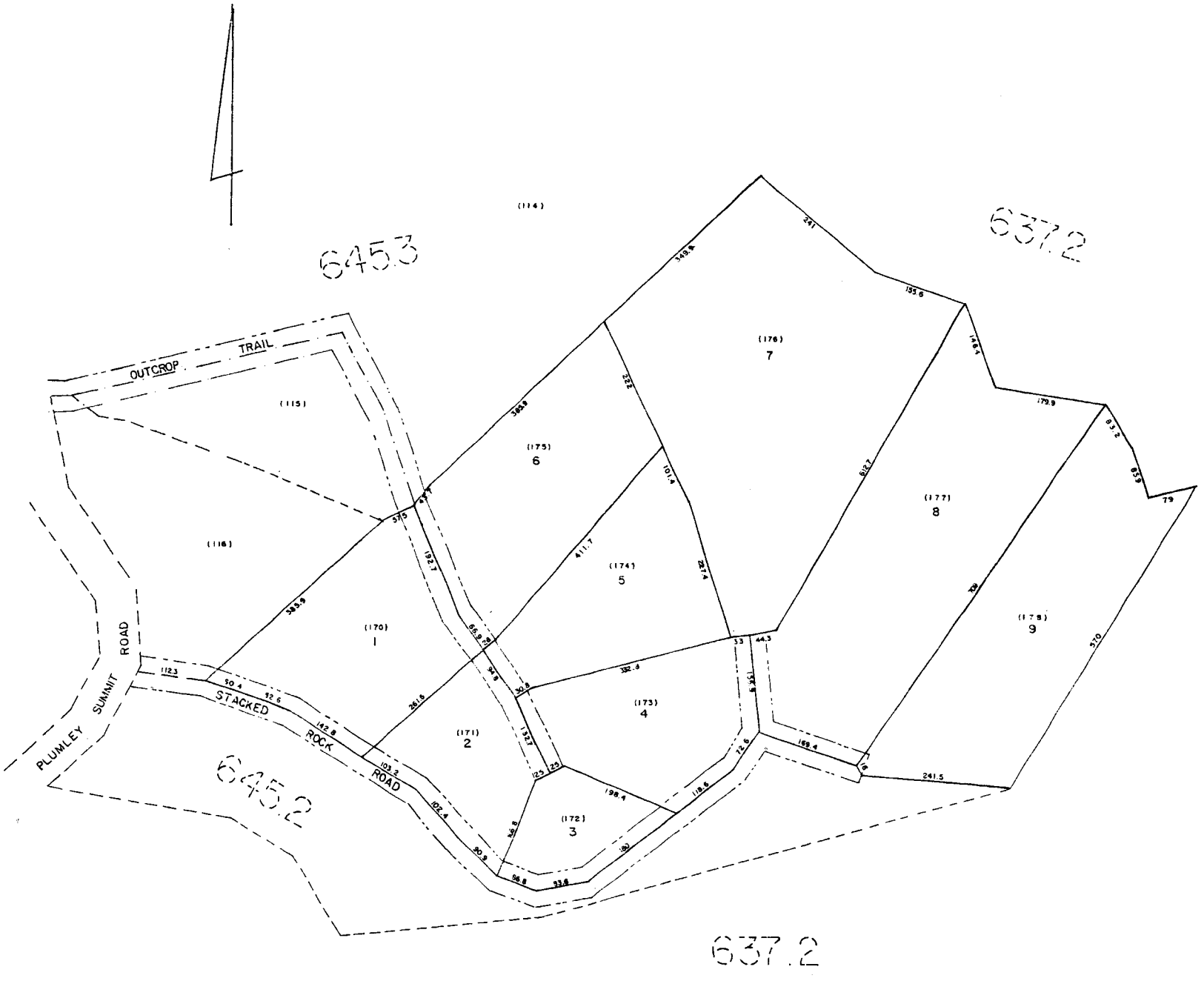
CLIFFS AT GLASSY MOUNTAIN I SHEET 15		
GREENVILLE COUNTY TAX MAPS		
GREENVILLE, S. C.		
TAX DISTRICT	MAP NUMBER	REVISIONS
-314 - -352 -	645.7	
SCALE 1" = 200'		INDEX- 3

DRAWING NUMBER
645.8
PLAN HOLD CORPORATION - IRVINE, CALIFORNIA
DRAWING NUMBER 1754

DRAWING NUMBER

DRAWING NUMBER

DRAWING NUMBER
645.8
PLAN HOLD CORPORATION - IRVINE, CALIFORNIA
DRAWING NUMBER 1754

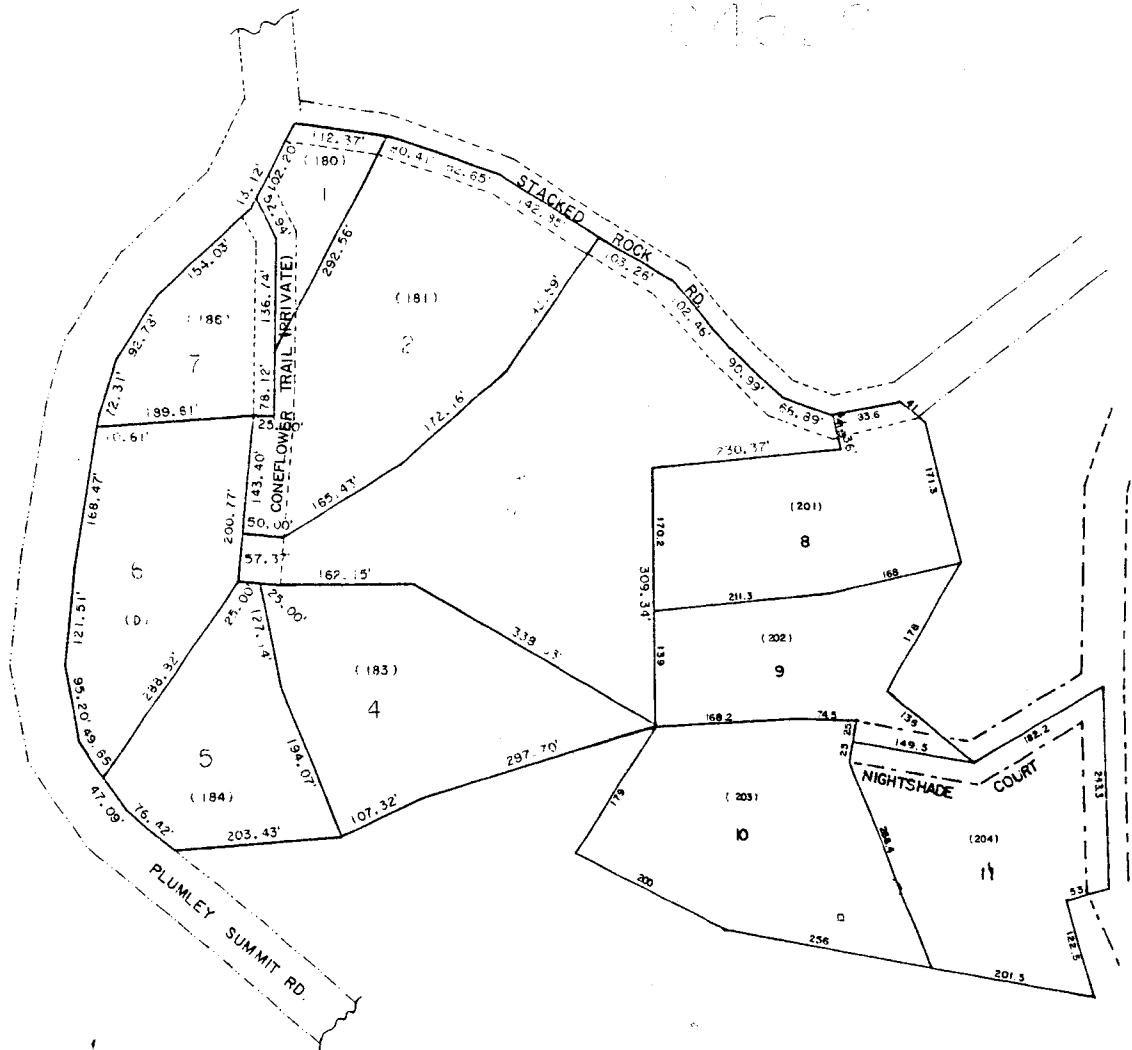


1607

GLASSY MOUNTAIN I SHEET 17
GREENVILLE COUNTY TAX MAPS
GREENVILLE, S. C.

TAX DISTRICT	MAP NUMBER	REVISIONS
	645.8	
- 314 -	SCALE 1" = 100'	INDEX-3

645.2



637.2

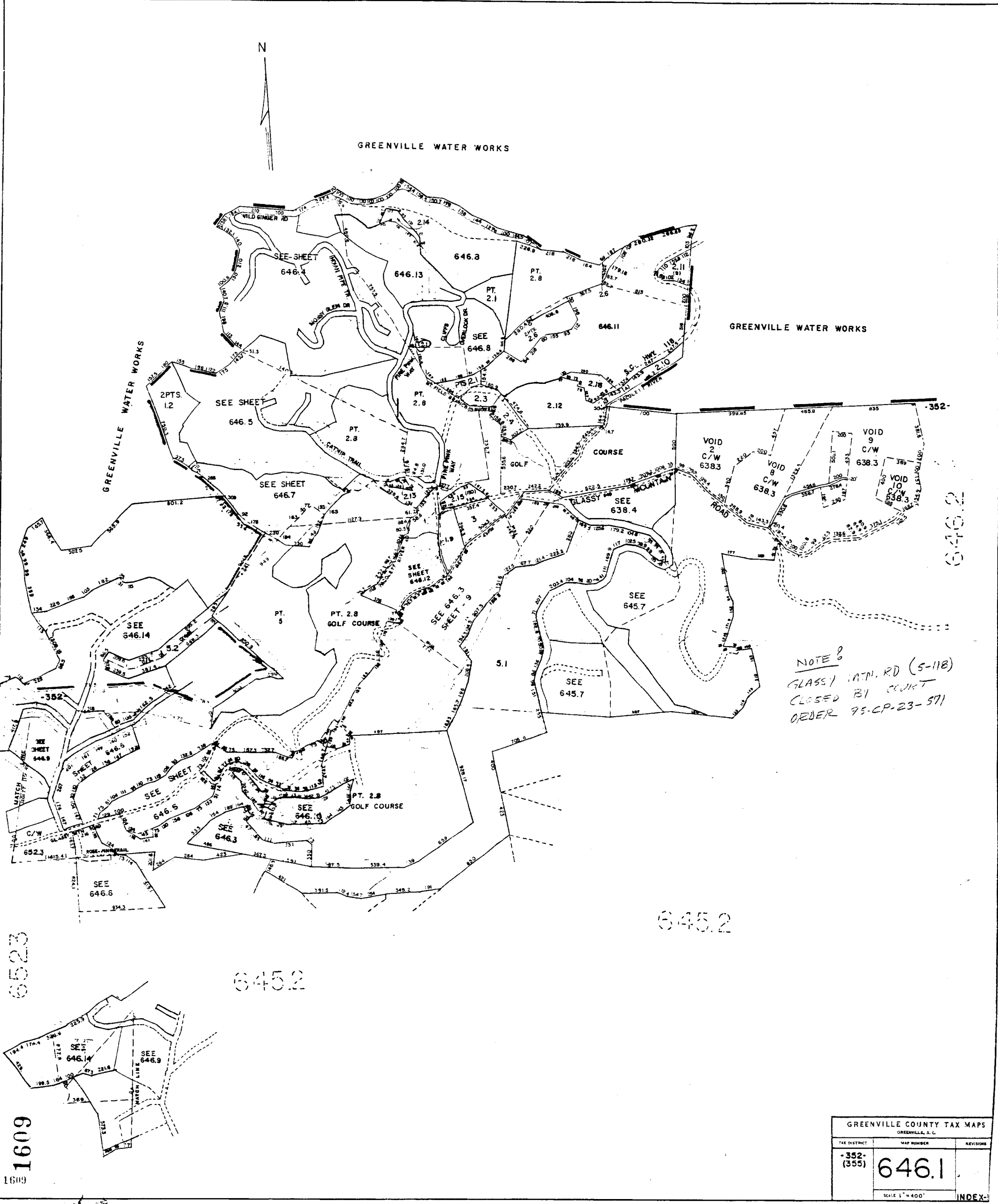
GREENVILLE COUNTY TAX MAPS		
GREENVILLE, S. C.		
MAP NUMBER	REVISIONS	
645.9		
- 314 -	1" = 100'	INDEX-1

DRAWING NUMBER
646.1

DRAWING NUMBER

DRAWING NUMBER

DRAWING NUMBER
646.1



NOTE:
GLASSY MOUNTAIN RD (S-118)
CLOSED BY COURT
ORDER 95-CP-23-571

GREENVILLE COUNTY TAX MAPS GREENVILLE, S. C.		
TAX DISTRICT	MAP NUMBER	REVISIONS
352- (355)	646.1	
SCALE 1" = 400'		INDEX

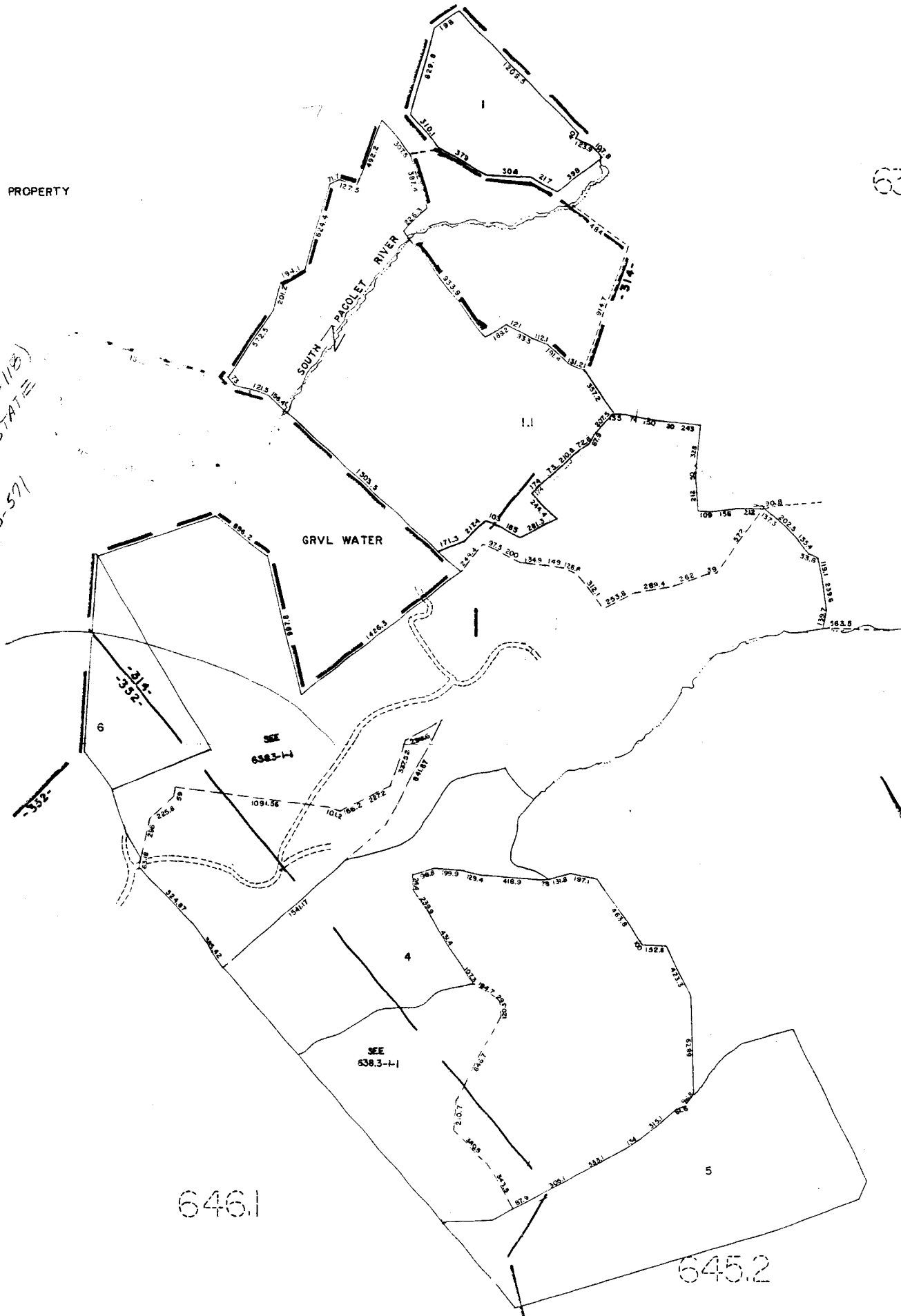
1609

1609

GREENVILLE WATERSHED PROPERTY

6382

NOTE:
GLASSY MTN RD. (S-118)
CLOSED UP TO N.C. STATE
PER COURT ORDER
95-C.P.-23-571



646.1

646.1

645.2

(-315-)
-314-
(-352-)
(-355-)

GREENVILLE COUNTY TAX MAPS GREENVILLE, S. C.		
TAX DISTRICT	MAP NUMBER	REVISIONS
(-315-) -314- (-355-) -352-	646.2	
SCALE 1"=400'		INDEX-3

DRAWING NUMBER
646.3

DRAWING NUMBER

DRAWING NUMBER

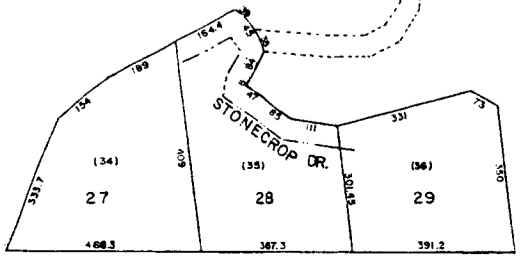
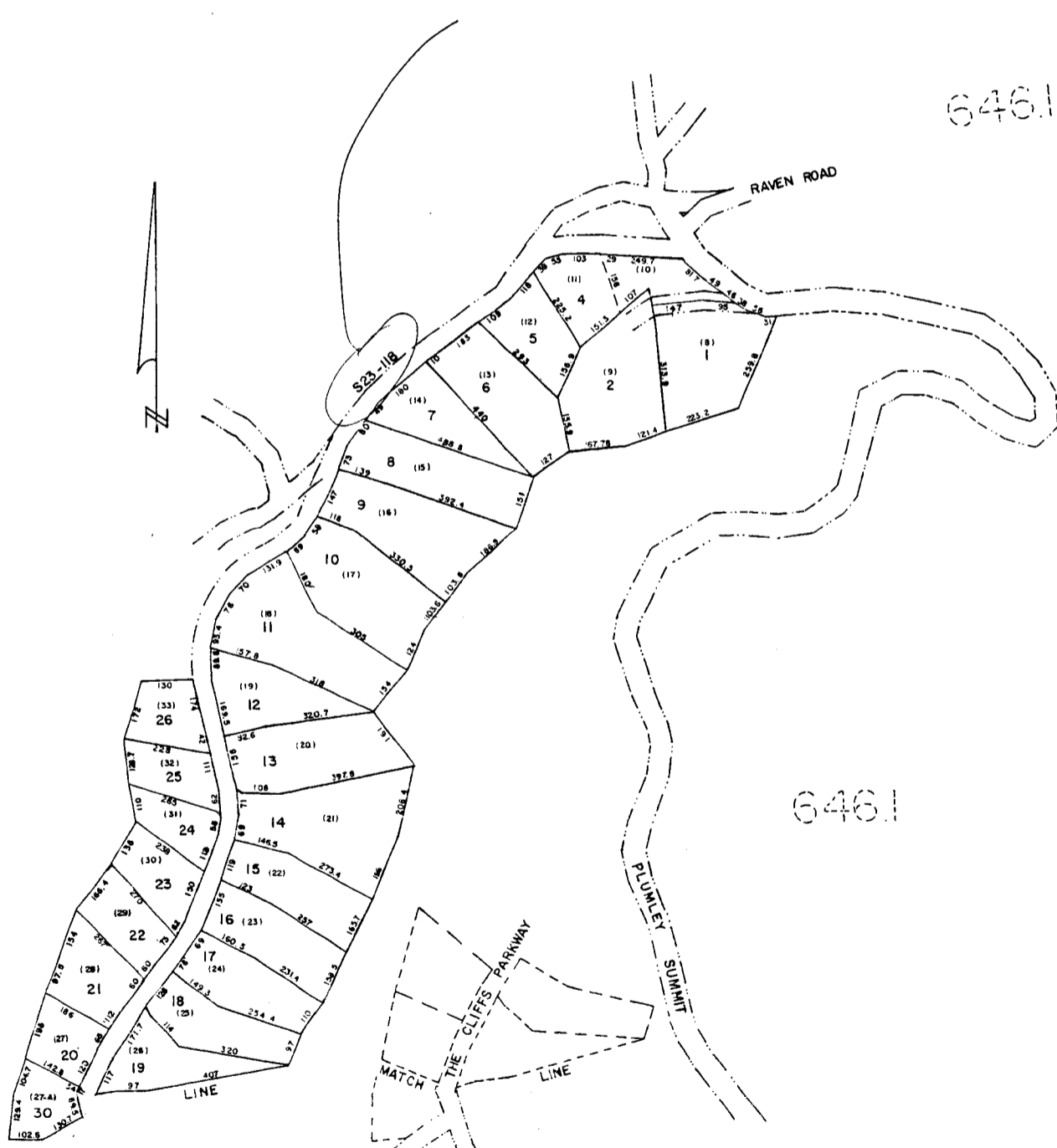
DRAWING NUMBER
646.3

S-118 GLASSY MTN RD
HOT BACK MTN RD
CLOSED TO N.C. STATE
COURT ORDER
95-CP-23-571

646.1

646.1

646.1



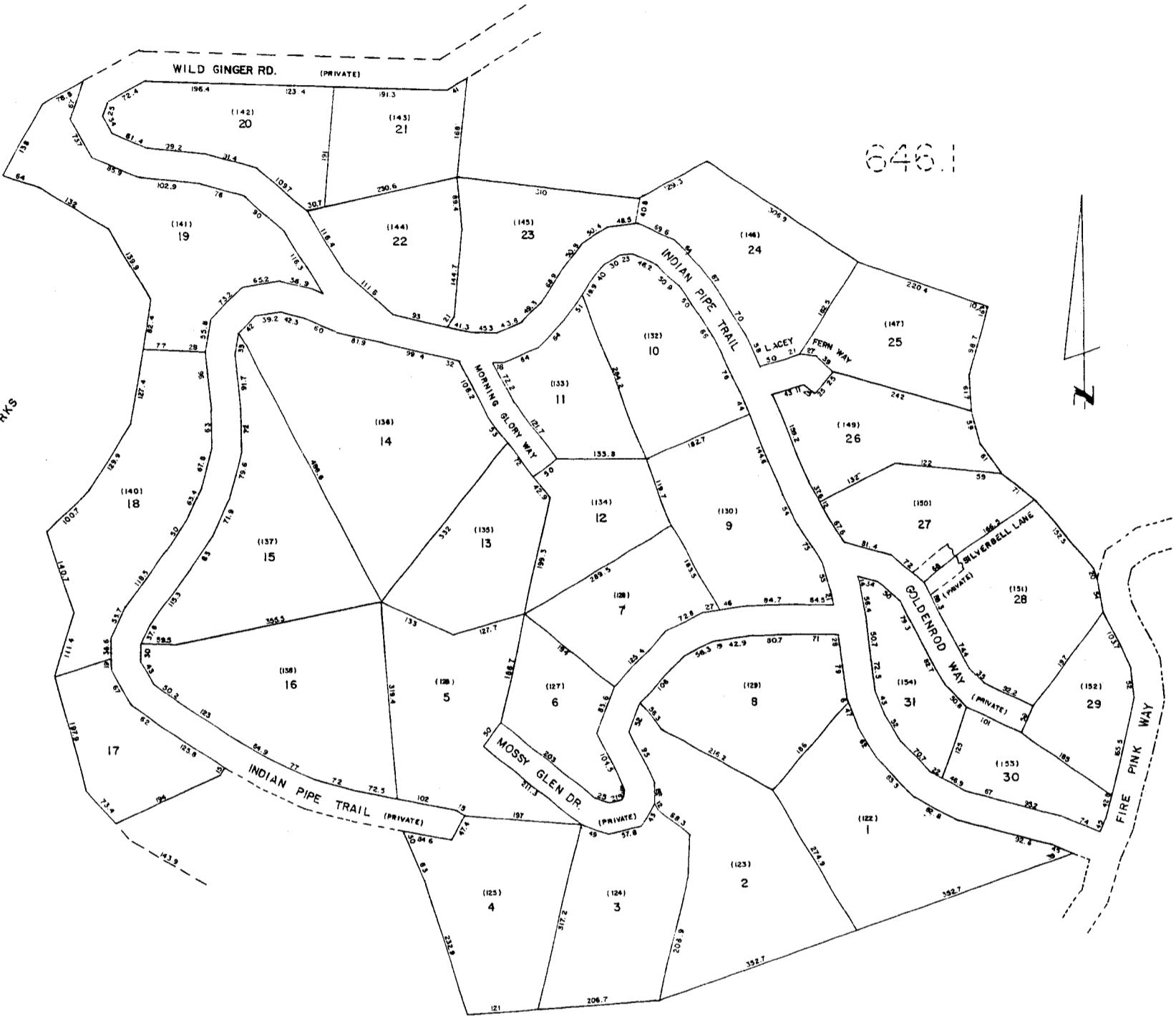
THE CLIFFS AT GLASSY SHT - 9.13		
GREENVILLE COUNTY TAX MAPS		
GREENVILLE, S. C.		
TAX DISTRICT	MAP NUMBER	REVISIONS
	646.3	
	SCALE = 200'	INDEX - 3

OUT OF
646.1-1-5

- 352 -

GREENVILLE WATER WORKS

GREENVILLE WATER WORKS



646.1

646.1



THE CLIFFS AT GLASSY SHT.-12		
GREENVILLE COUNTY TAX MAPS		
GREENVILLE, S. C.		
TAX DISTRICT	MAP NUMBER	REVISIONS
	646.4	
-352-	SCALE 1" = 100'	INDEX-3

OUT OF 646.1-1-1.3

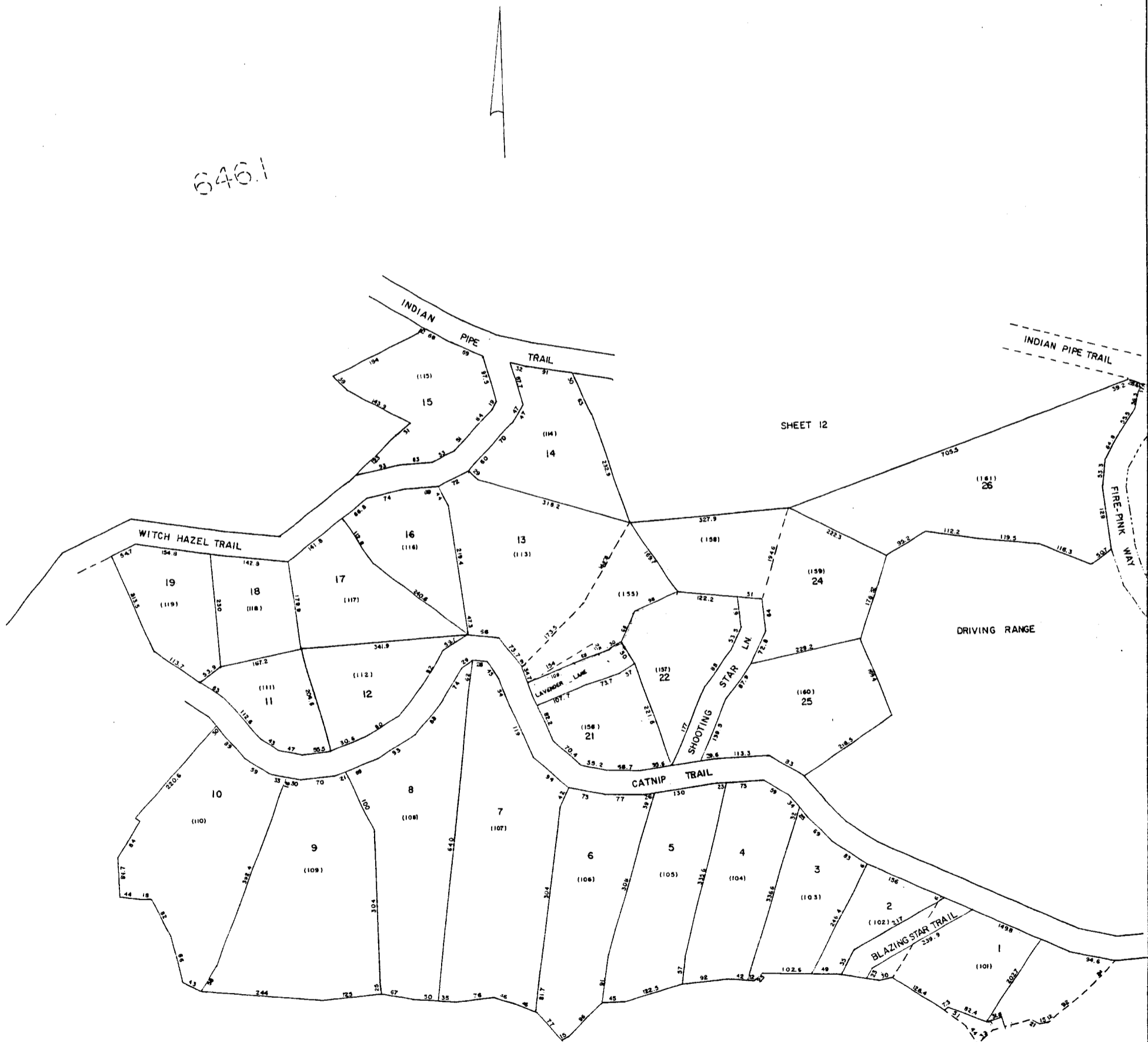
DRAWING NUMBER
646.5
PLAN HOLD CORPORATION • RYAN, CALIFORNIA
COURTESY: LANDMART

DRAWING NUMBER

DRAWING NUMBER

DRAWING NUMBER
646.5
PLAN HOLD CORPORATION • RYAN, CALIFORNIA
COURTESY: LANDMART

646.1



646.1

1613

THE CLIFFS AT GLASSY SH. - 11 @ 14, 18		
GREENVILLE COUNTY TAX MAPS		
GREENVILLE, S. C.		
TAX DISTRICT	MAP NUMBER	REVISIONS
	646.5	
SCALE 1" = 100'		INDEX-3

-352-

CITY OF GREENVILLE WATERSHED

646.1



646.1

CLIFFS AT GLASSY WEST

GREENVILLE COUNTY TAX MAPS

GREENVILLE, S. C.

TAX DISTRICT	MAP NUMBER	REVISION
	646.6	

646.6

- 352 -

SCALE 1" = 100'

INDEX-3

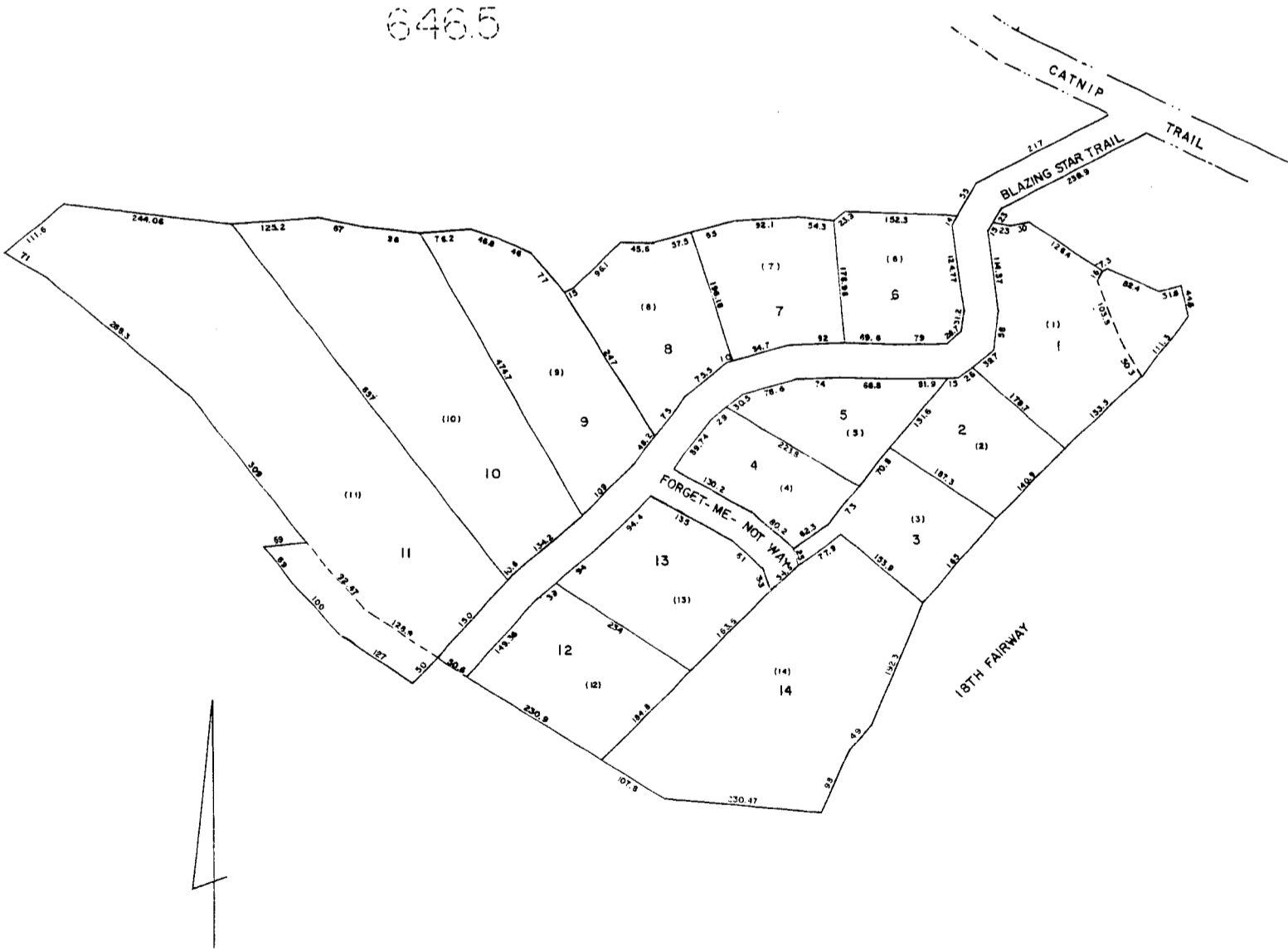
DRAWING NUMBER
646.7

DRAWING NUMBER

DRAWING NUMBER

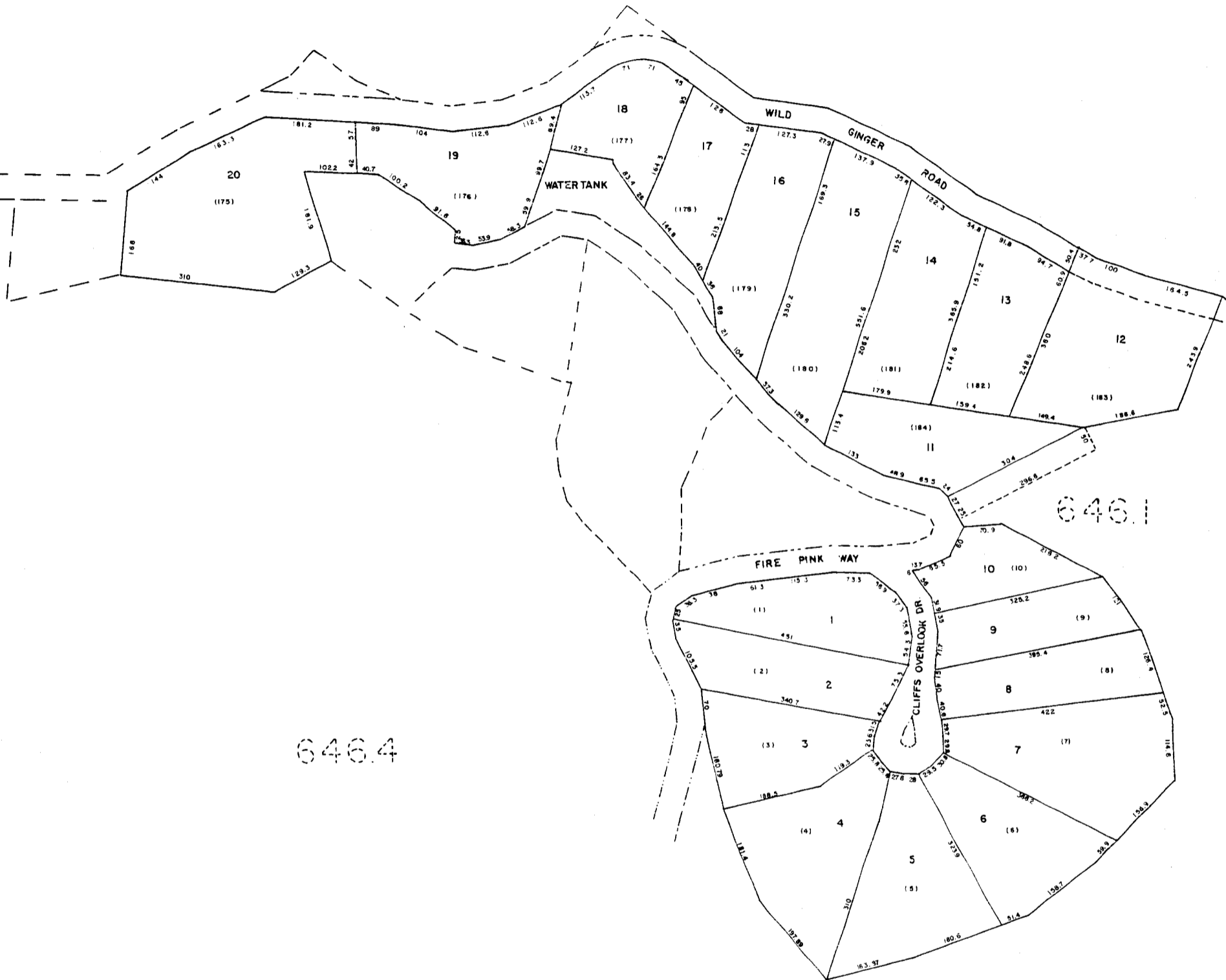
DRAWING NUMBER
646.7

646.5



1615

THE CLIFFS AT GLASSY NORTH		
GREENVILLE COUNTY TAX MAPS		
GREENVILLE, S. C.		
TAX DISTRICT	MAP NUMBER	REVISIONS
	646.7	
SCALE 1" = 100'		
INDEX - 3		



646.4

646.1

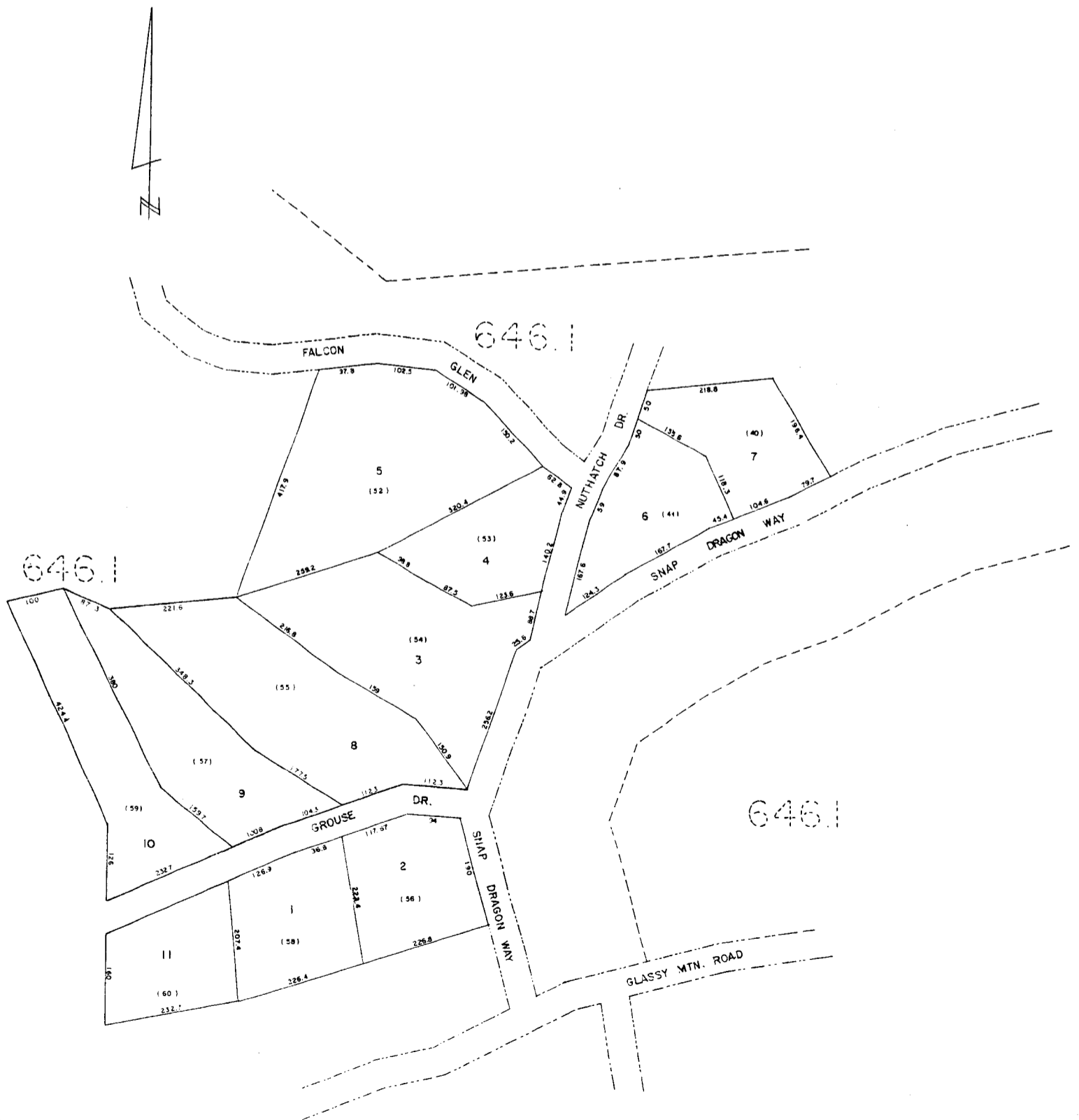
GREENVILLE COUNTY TAX MAPS		
GREENVILLE, S. C.		
TAX DISTRICT	MAP NUMBER	REVISIONS
	646.8	
- 352 -	1" = 100'	INDEX-3

DRAWING NUMBER
646.9
PLAN HOLD CORPORATION - IRVINE, CALIFORNIA
REORDER BY NUMBER 07548

DRAWING NUMBER

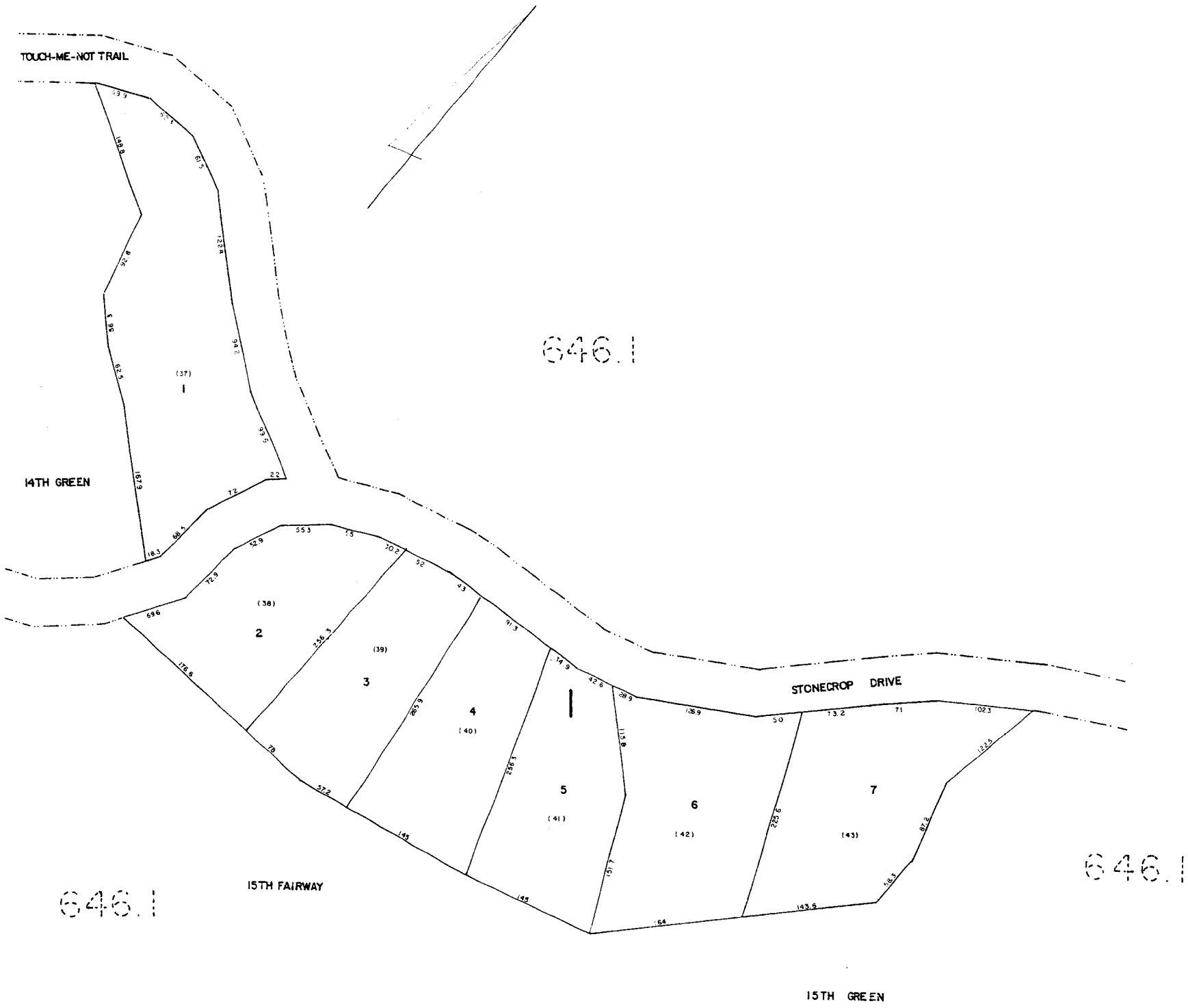
DRAWING NUMBER

DRAWING NUMBER
646.9
PLAN HOLD CORPORATION - IRVINE, CALIFORNIA
REORDER BY NUMBER 07548



1617

CLIFFS OF GLASSY WEST		
GREENVILLE COUNTY TAX MAPS		
GREENVILLE, S. C.		
MAP NUMBER	REV. SHEET	
646.9		
352	1" = 100'	INDEX-3



646.1

646.1

646.1

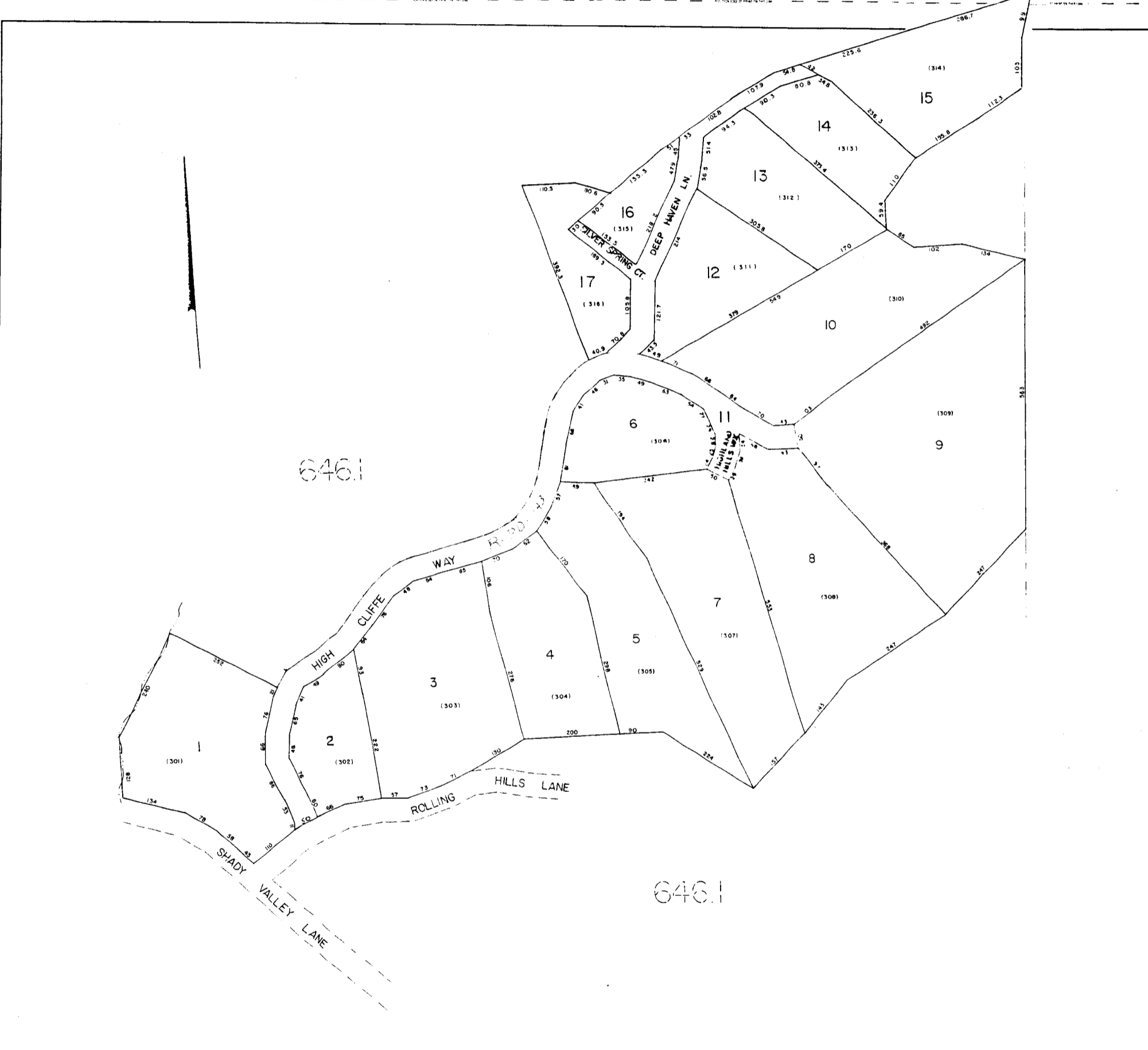
CLIFFS AT GLASSY		
GREENVILLE COUNTY TAX MAPS		
GREENVILLE, S. C.		
TAX DISTRICT	MAP NUMBER	REVISIONS
	646.10	
-352-	SCALE 1" = 60'	INDEX - 3

DRAWING NUMBER
646.11
PLAN HOLD CORPORATION • IRVINE, CALIFORNIA
REORDER BY NUMBER 01549

DRAWING NUMBER

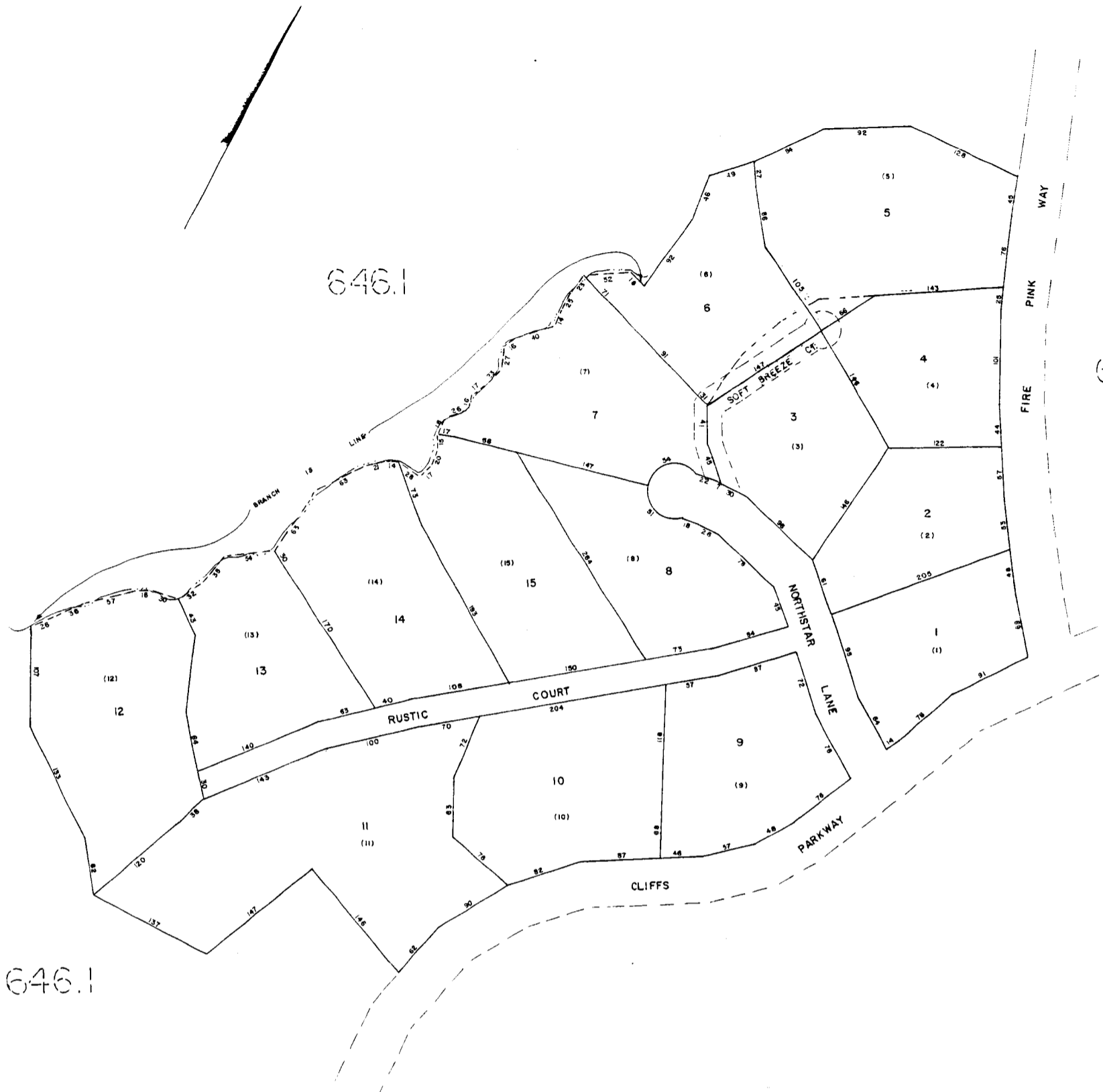
DRAWING NUMBER

DRAWING NUMBER
646.11
PLAN HOLD CORPORATION • IRVINE, CALIFORNIA
REORDER BY NUMBER 01549



1619

CLIFFS AT GLASSY		
GREENVILLE COUNTY TAX MAPS		
SHERWILL, S. C.		
MAP NUMBER	KEYS	
-352-	646.11	



646.1

646.1

646.1

THE ENCLAVE

GREENVILLE COUNTY TAX MAPS
GREENVILLE, S. C.

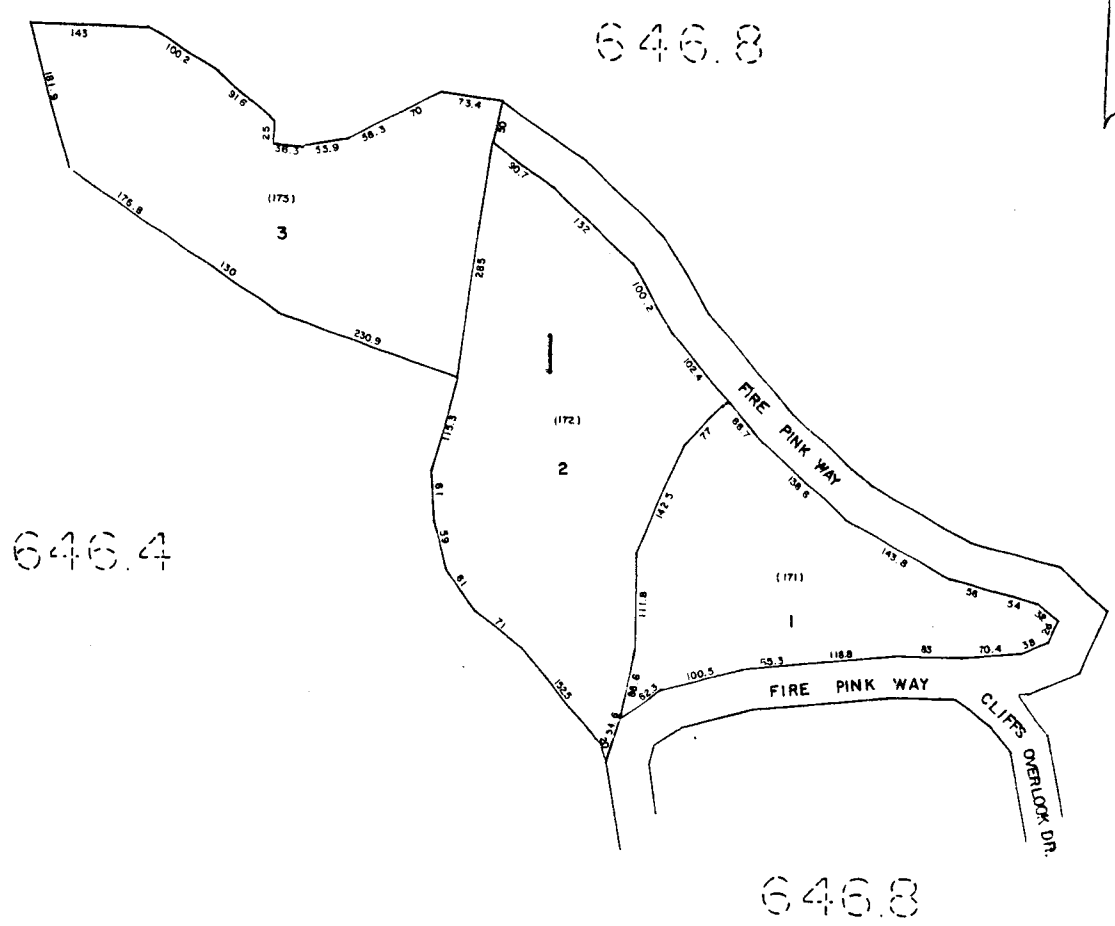
PARCEL	MAP NUMBER	REVISION
-352-	646.2	
	1" = 60'	INDEX-3

DRAWING NUMBER
646.13
PLAN HOLD CORPORATION - IRVINE, CALIFORNIA
REORDER BY NUMBER 07548

DRAWING NUMBER

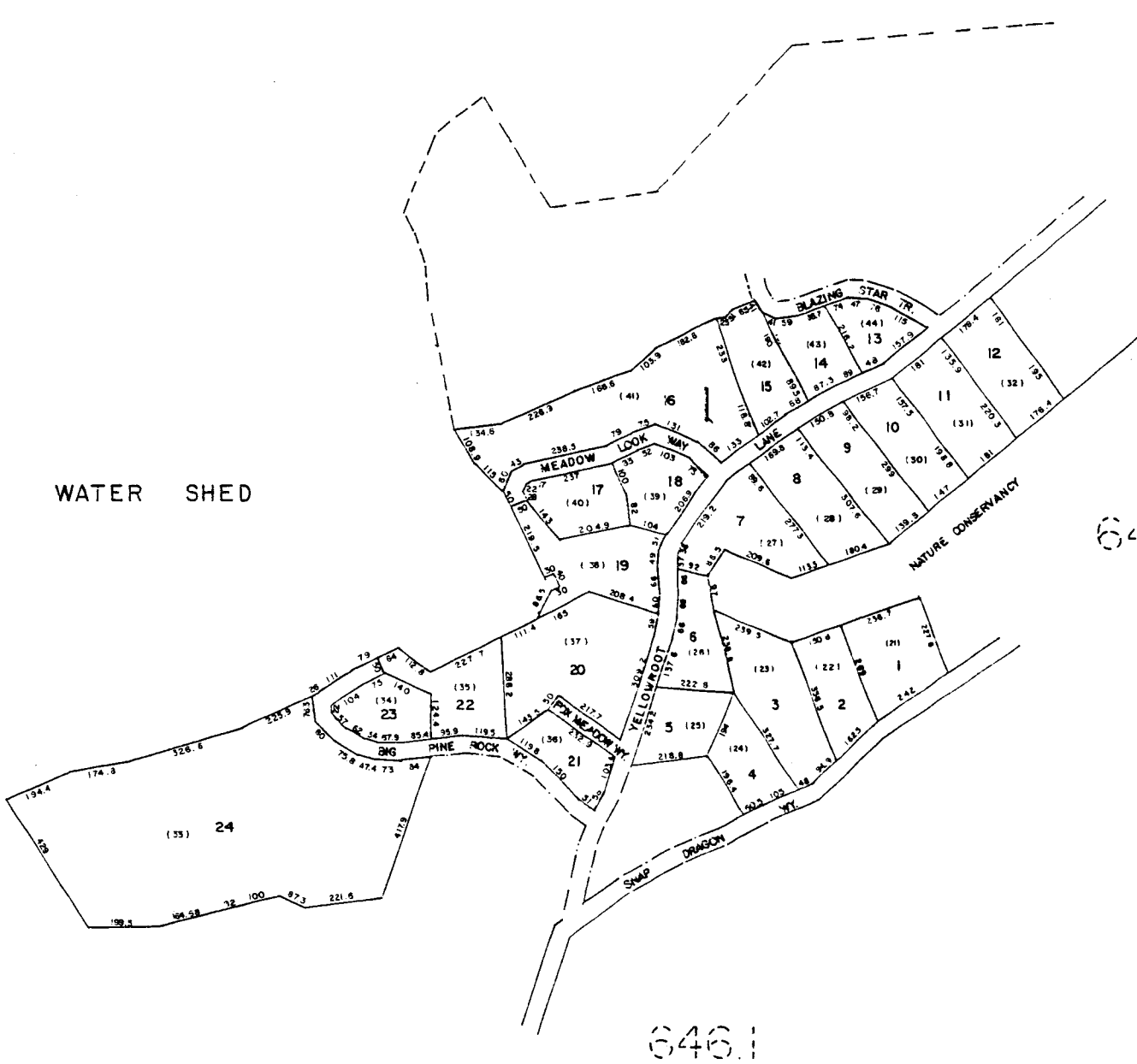
DRAWING NUMBER

DRAWING NUMBER
646.13
PLAN HOLD CORPORATION - IRVINE, CALIFORNIA
REORDER BY NUMBER 07548



1621

CLIFFS AT GLASSY		
GREENVILLE COUNTY TAX MAPS		
GREENVILLE, S.C.		
TAX DISTRICT	MAP NUMBER	REVISIONS
	646.13	
	SCALE 1" = 100'	INDEX-3



WATER SHED

646.1

646.1

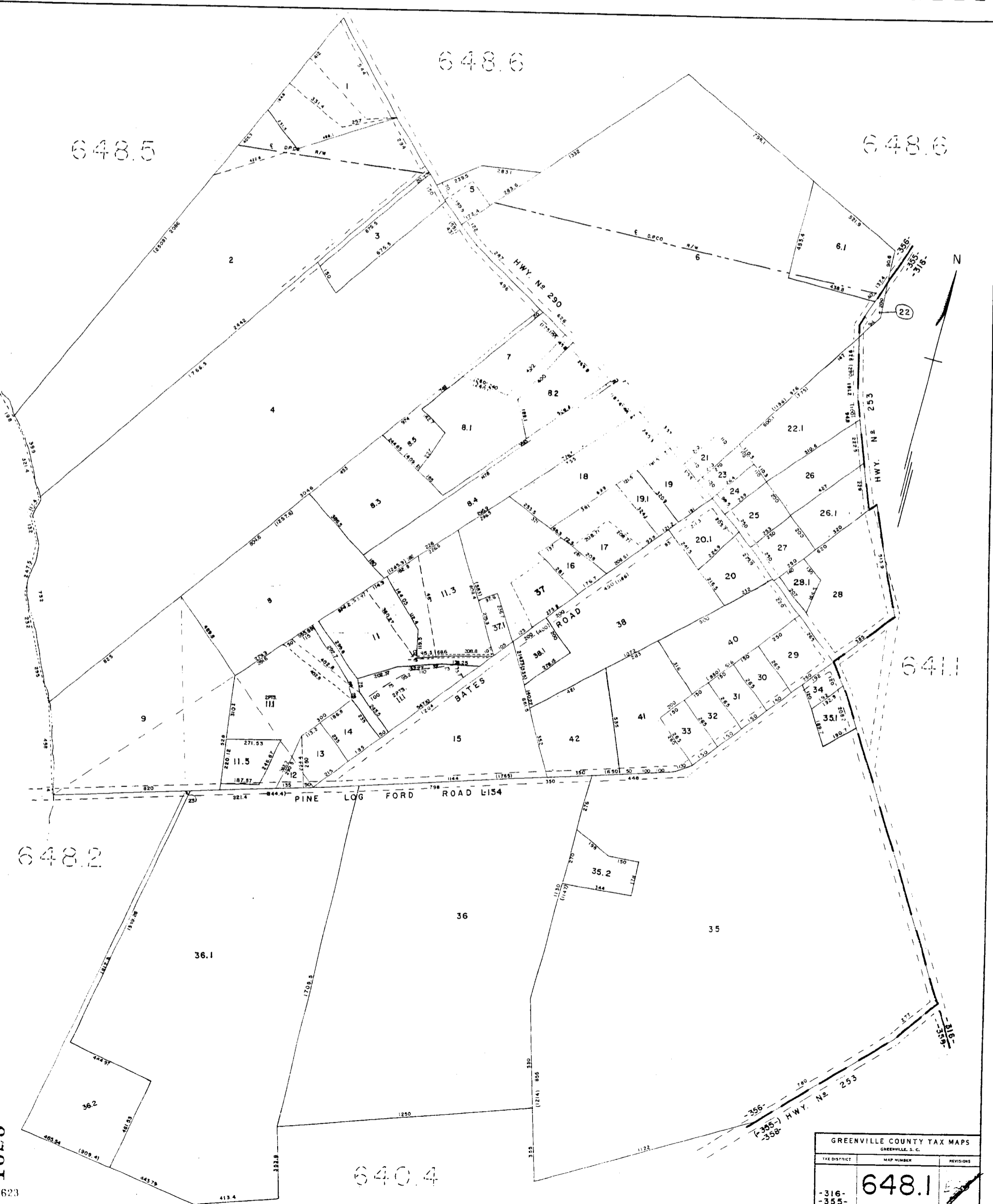
THE CLIFFS AT GLASSY NCRTH		
GREENVILLE COUNTY TAX MAPS		
GREENVILLE, S.C.		
TAX DISTRICT	MAP NUMBER	REVISIONS
	646.14	
- 352 -	SCALE 1" = 200'	INDEX-3

DRAWING NUMBER
648.1
PLAN HOLD CORPORATION - IRVINE, CALIFORNIA
ORDER BY NUMBER 07548

DRAWING NUMBER

DRAWING NUMBER

DRAWING NUMBER
648.1
PLAN HOLD CORPORATION - IRVINE, CALIFORNIA
ORDER BY NUMBER 07548



1623
1623

GREENVILLE COUNTY TAX MAPS		
TAX DISTRICT	MAP NUMBER	REVISORS
-316- -355- -356-	648.1	
SCALE 1" = 200'		INDEX-9



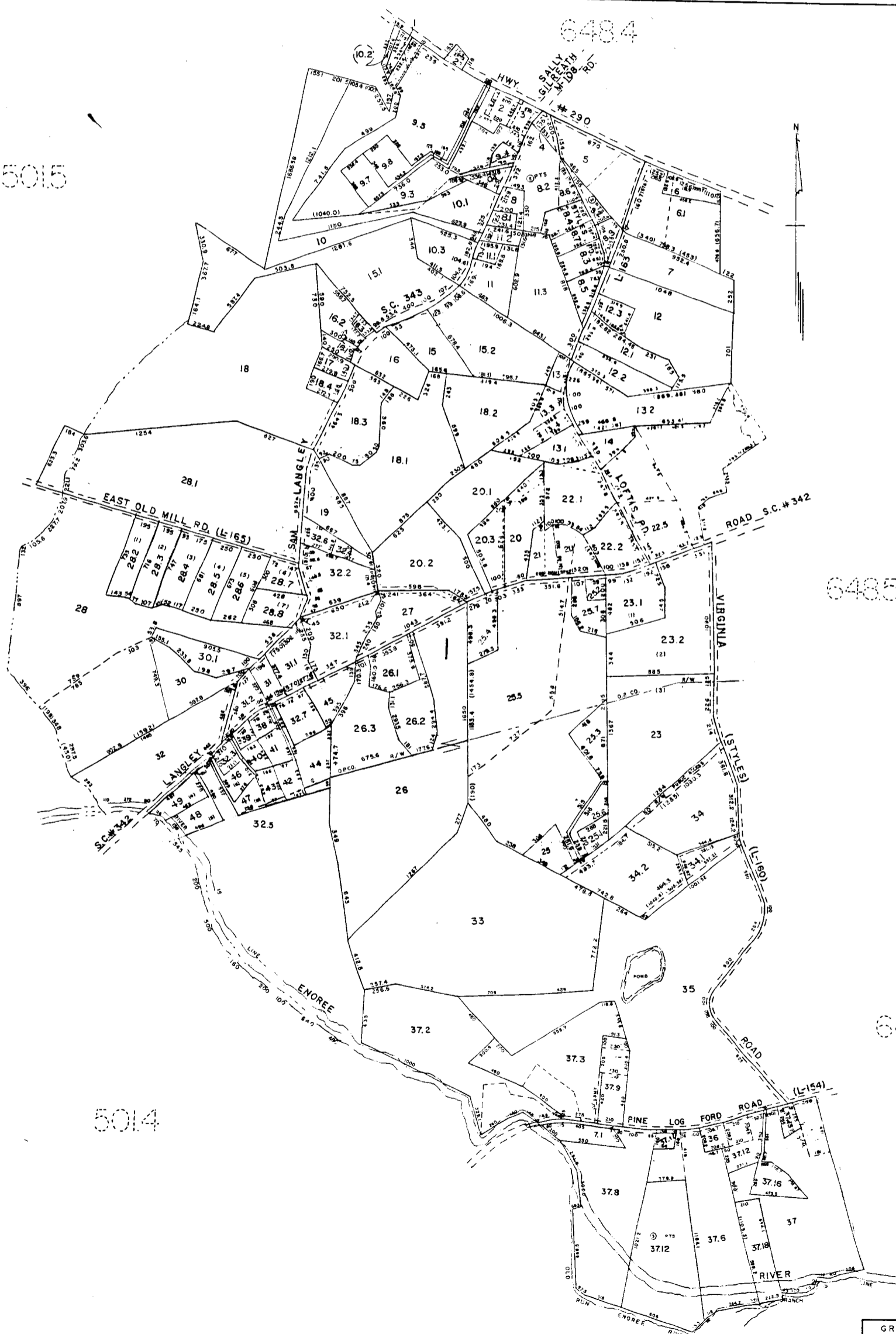
GREENVILLE COUNTY TAX MAPS		
GREENVILLE, S. C.		
TAX DISTRICT	MAP NUMBER	REVISIONS
	648.2	
-356-	SCALE 1" = 200'	INDEX-9

DRAWING NUMBER
648.3
PLAN HOLD CORPORATION - IRVINE, CALIFORNIA
RECORD BY NUMBER 07548

DRAWING NUMBER

DRAWING NUMBER

DRAWING NUMBER
648.3
PLAN HOLD CORPORATION - IRVINE, CALIFORNIA
RECORD BY NUMBER 07548



5015

648.4

648.5

648.2

5014

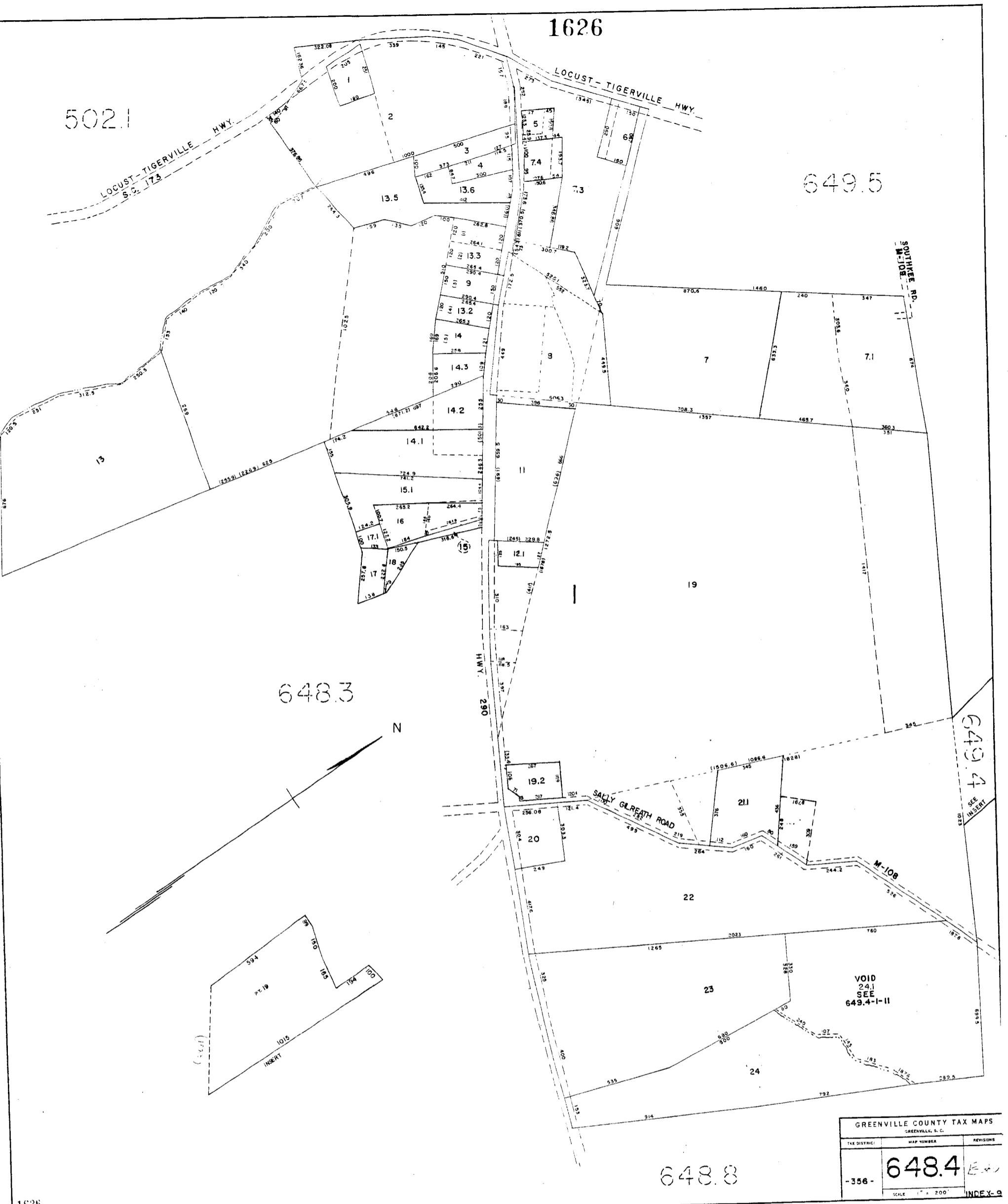
4991

1625

GREENVILLE COUNTY TAX MAPS GREENVILLE, S. C.		
TAX DISTRICT	MAP NUMBER	REVISION
-356-	648.3	E 23
SCALE 1" = 400'		INDEX-9

502.1

649.5



648.3

N

649.4
SEE
INSERT

GREENVILLE COUNTY TAX MAPS GREENVILLE, S. C.		
TAX DISTRICT	MAP NUMBER	REVISIONS
-356-	648.4	E-1
SCALE 1" = 200'		INDEX-9

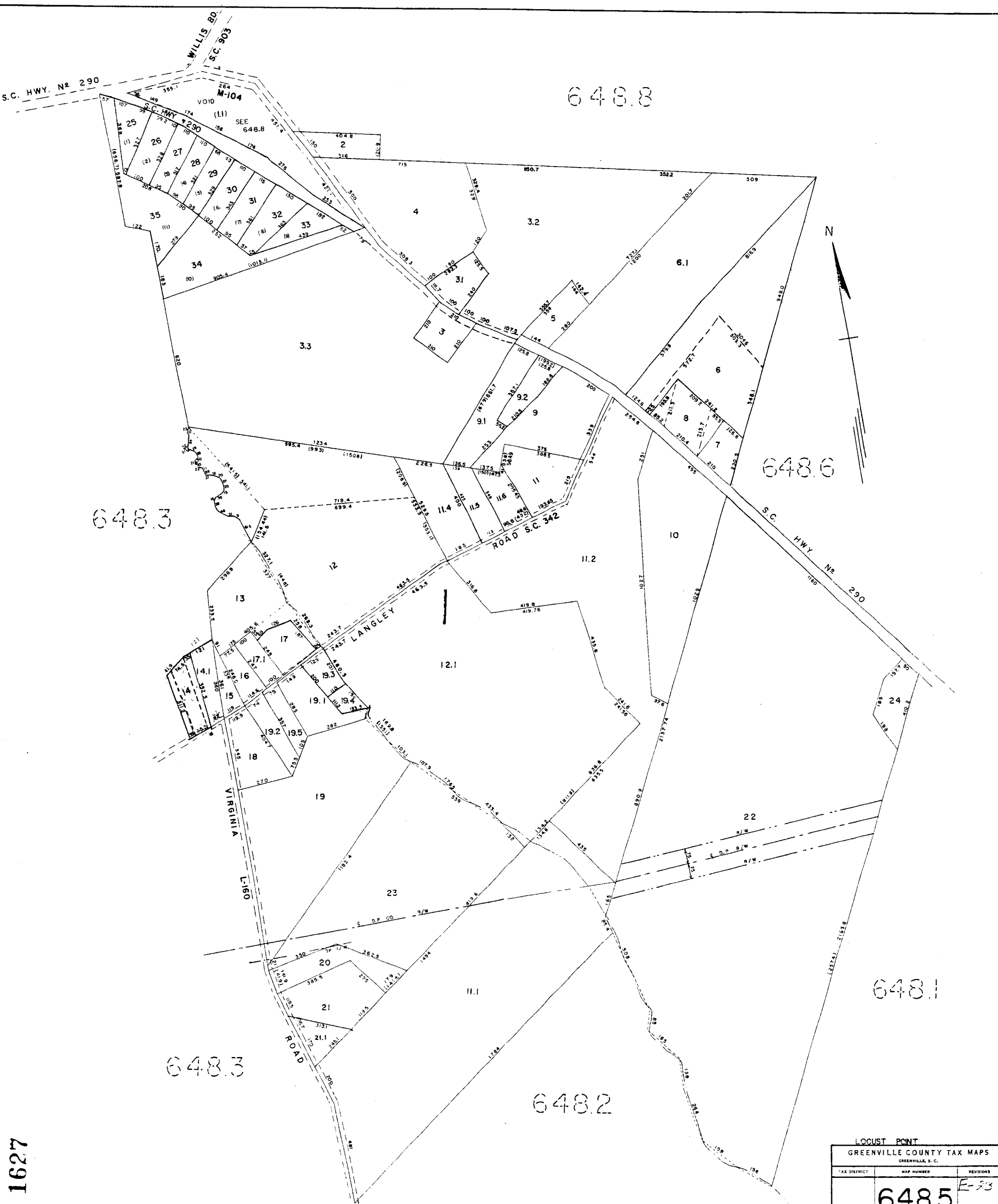
648.8

DRAWING NUMBER
648.5
PLAN HOLD CORPORATION - IRVINE, CALIFORNIA
REORDER BY NUMBER 07544

DRAWING NUMBER

DRAWING NUMBER

DRAWING NUMBER
648.5
PLAN HOLD CORPORATION - IRVINE, CALIFORNIA
REORDER BY NUMBER 07544



1627

LOCUST POINT		
GREENVILLE COUNTY TAX MAPS		
GREENVILLE, S. C.		
TAX DISTRICT	MAP NUMBER	REVISIONS
-356-	648.5	E-23
SCALE 1" = 200'		INDEX-9

648.7

648.8

648.7

648.5

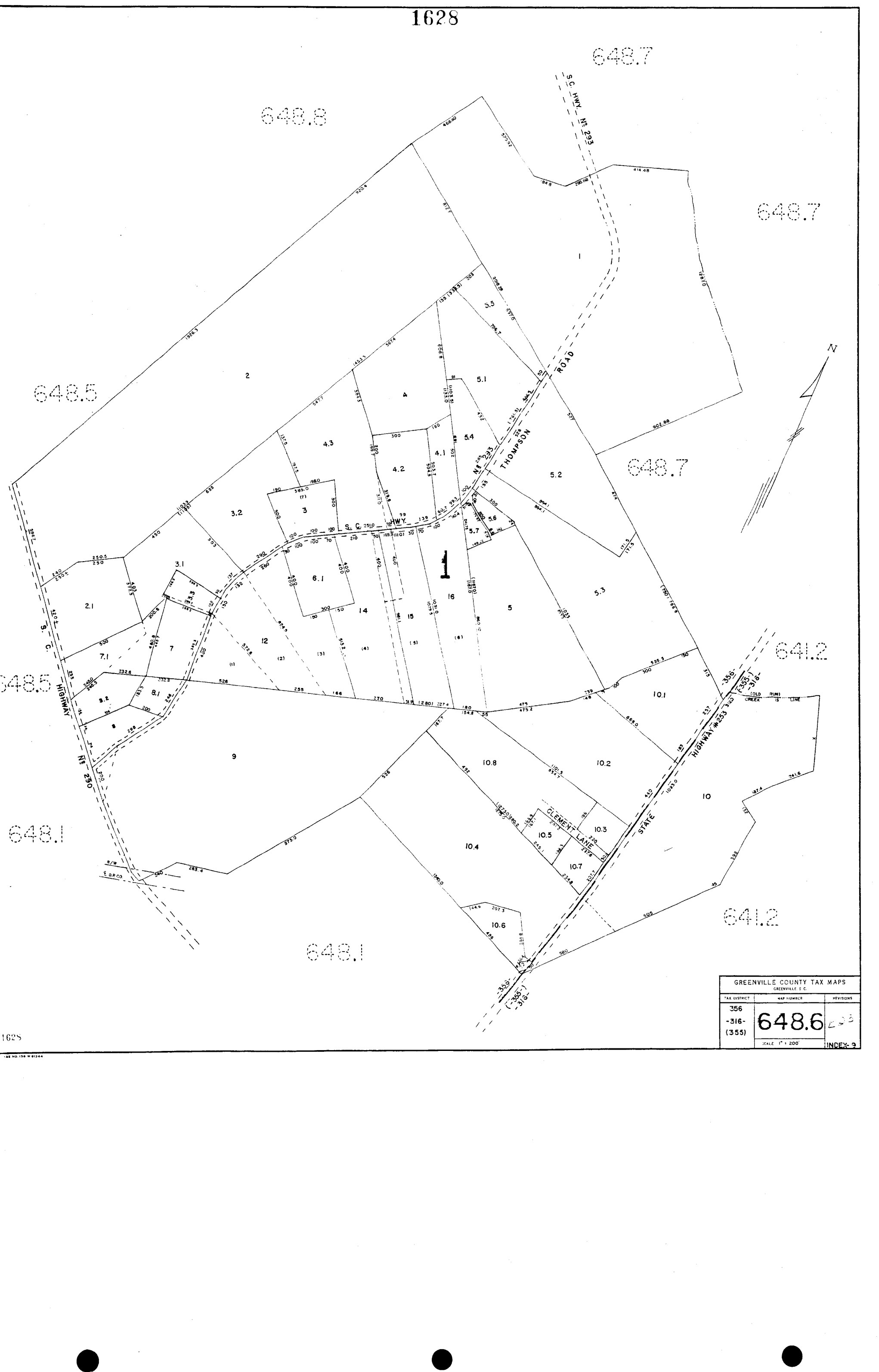
648.7

641.2

641.2

648.1

GREENVILLE COUNTY TAX MAPS GREENVILLE, S. C.		
TAX DISTRICT	MAP NUMBER	REVISIONS
356 -316- (355)	648.6	203
SCALE 1" = 200'		INDEX 9



DRAWING NUMBER
648.7
PLAN HOLD CORPORATION - IRVINE, CALIFORNIA
RECORD BY NUMBER 07546

DRAWING NUMBER

DRAWING NUMBER

DRAWING NUMBER
648.7
PLAN HOLD CORPORATION - IRVINE, CALIFORNIA
RECORD BY NUMBER 07546



1629

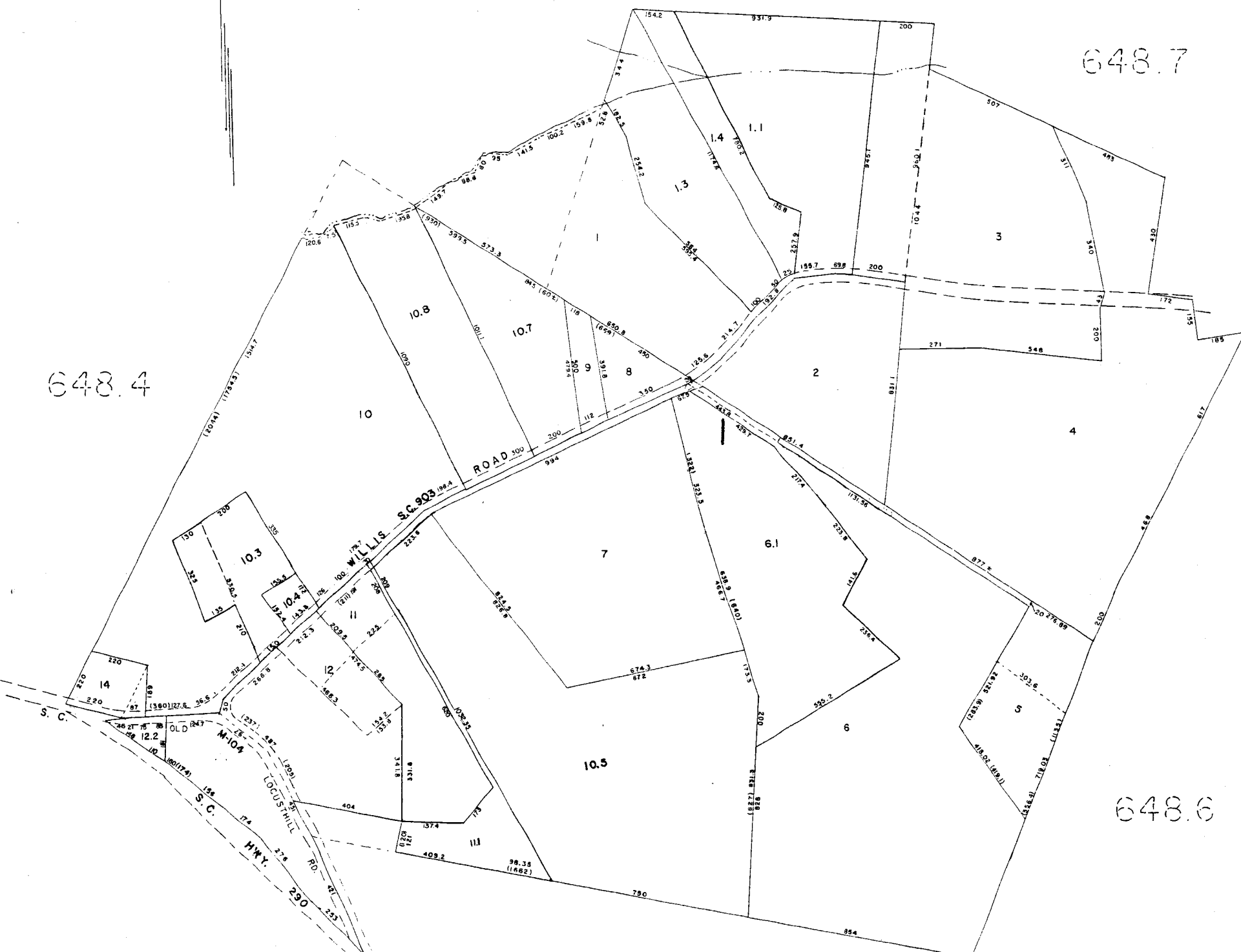
GREENVILLE COUNTY TAX MAPS GREENVILLE, S. C.		
TAX DISTRICT	MAP NUMBER	REVISIONS
-356-	648.7	
-316-		
SCALE 1" = 200'		INDEX-9



649.4

648.7

648.4



648.6

648.5

GREENVILLE COUNTY TAX MAPS		
GREENVILLE, S.C.		
TAX DISTRICT	MAP NUMBER	REVISIONS
	648.8	REVISION 1 11/1/00
-356-	SCALE 1" = 200'	INDEX-9

DRAWING NUMBER
649.1
PLAN HOLD CORPORATION • IRVINE, CALIFORNIA
REORDER BY NUMBER 0754A

DRAWING NUMBER

DRAWING NUMBER

DRAWING NUMBER
649.1
PLAN HOLD CORPORATION • IRVINE, CALIFORNIA
REORDER BY NUMBER 0754A

649.3

649.3

649.2

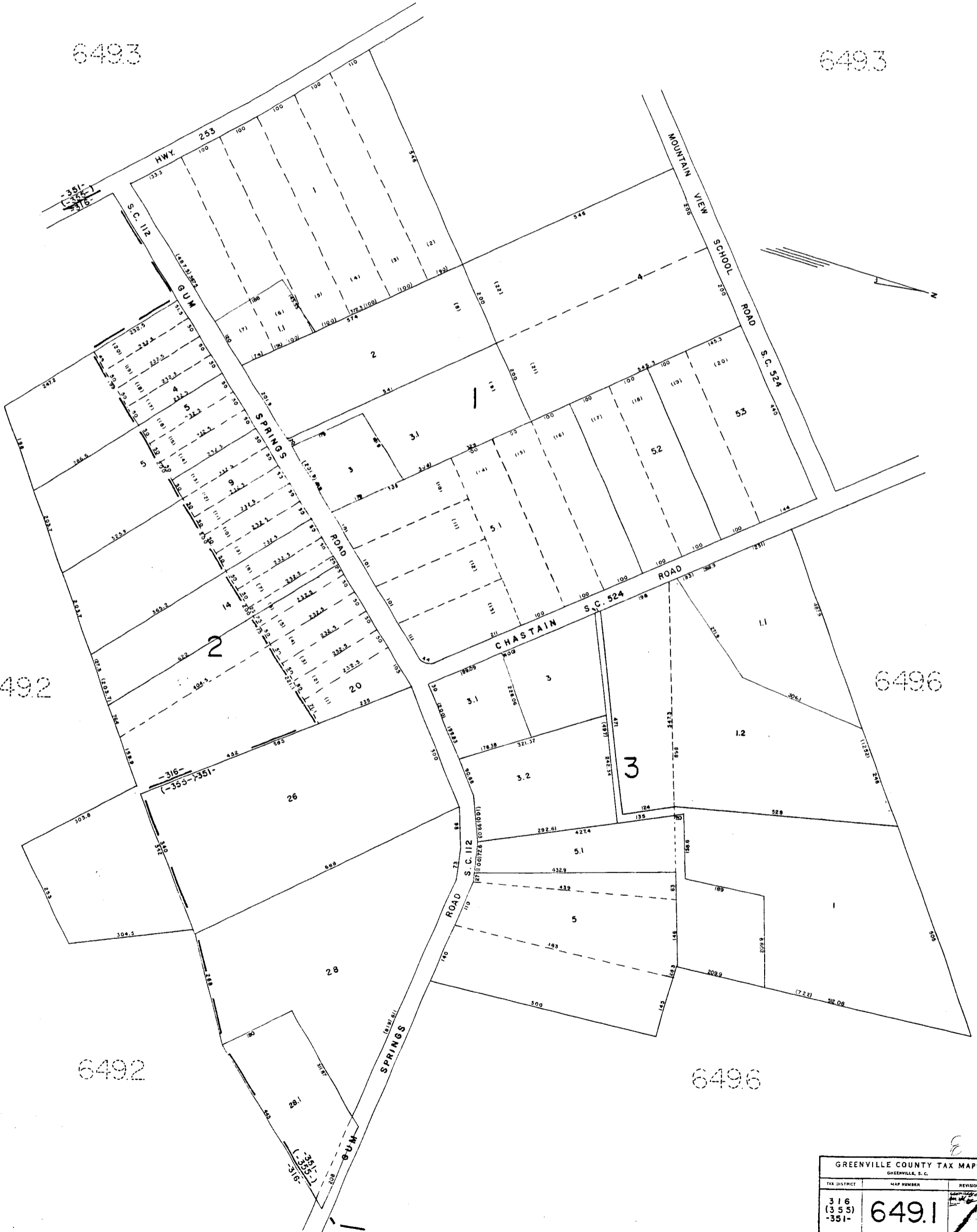
649.6

649.2

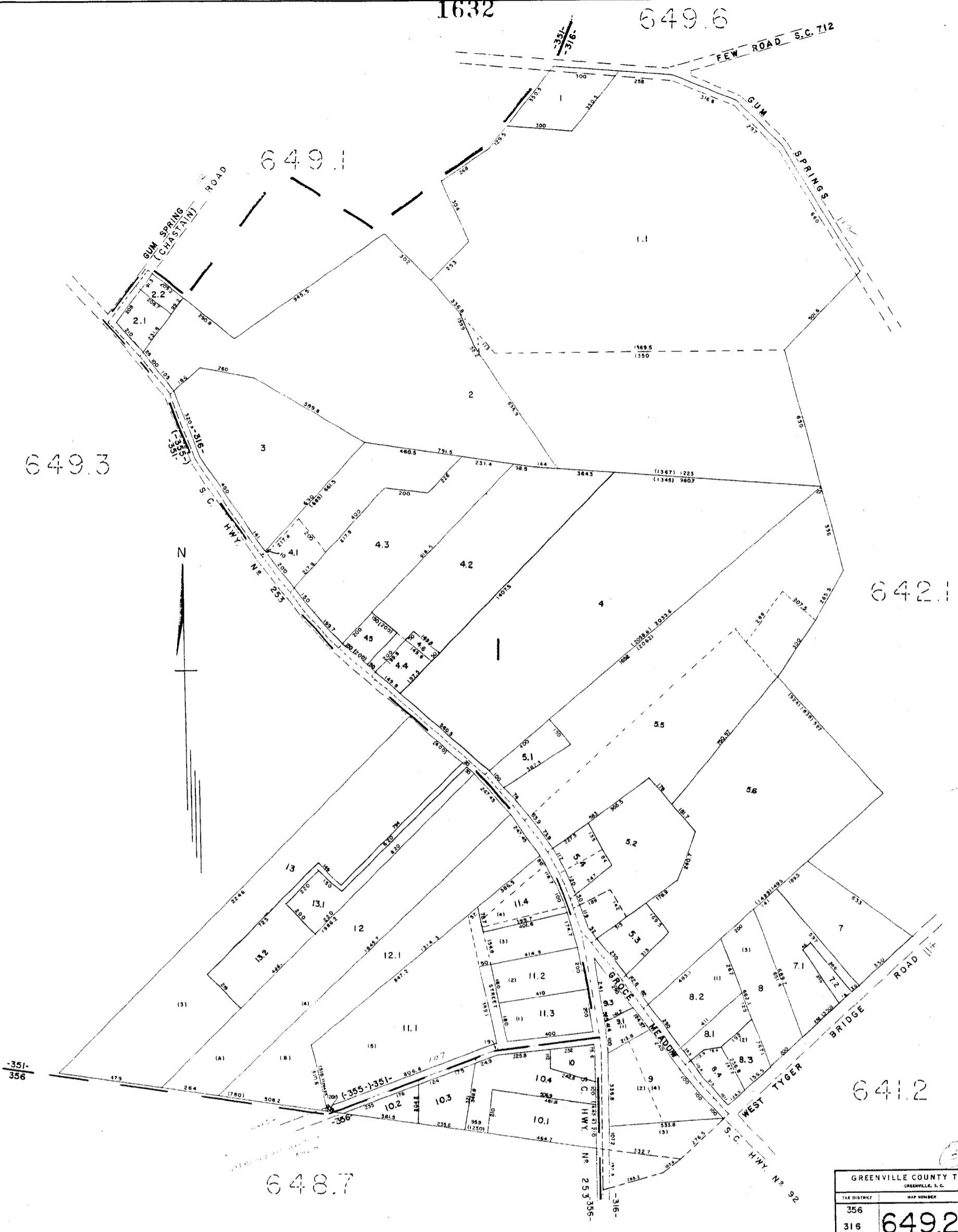
649.6

1631

631



GREENVILLE COUNTY TAX MAPS GREENVILLE, S. C.		
TAX DISTRICT	MAP NUMBER	REVISIONS
316 (355) -351-	649.1	
SCALE 1" = 100'		INDEX-9



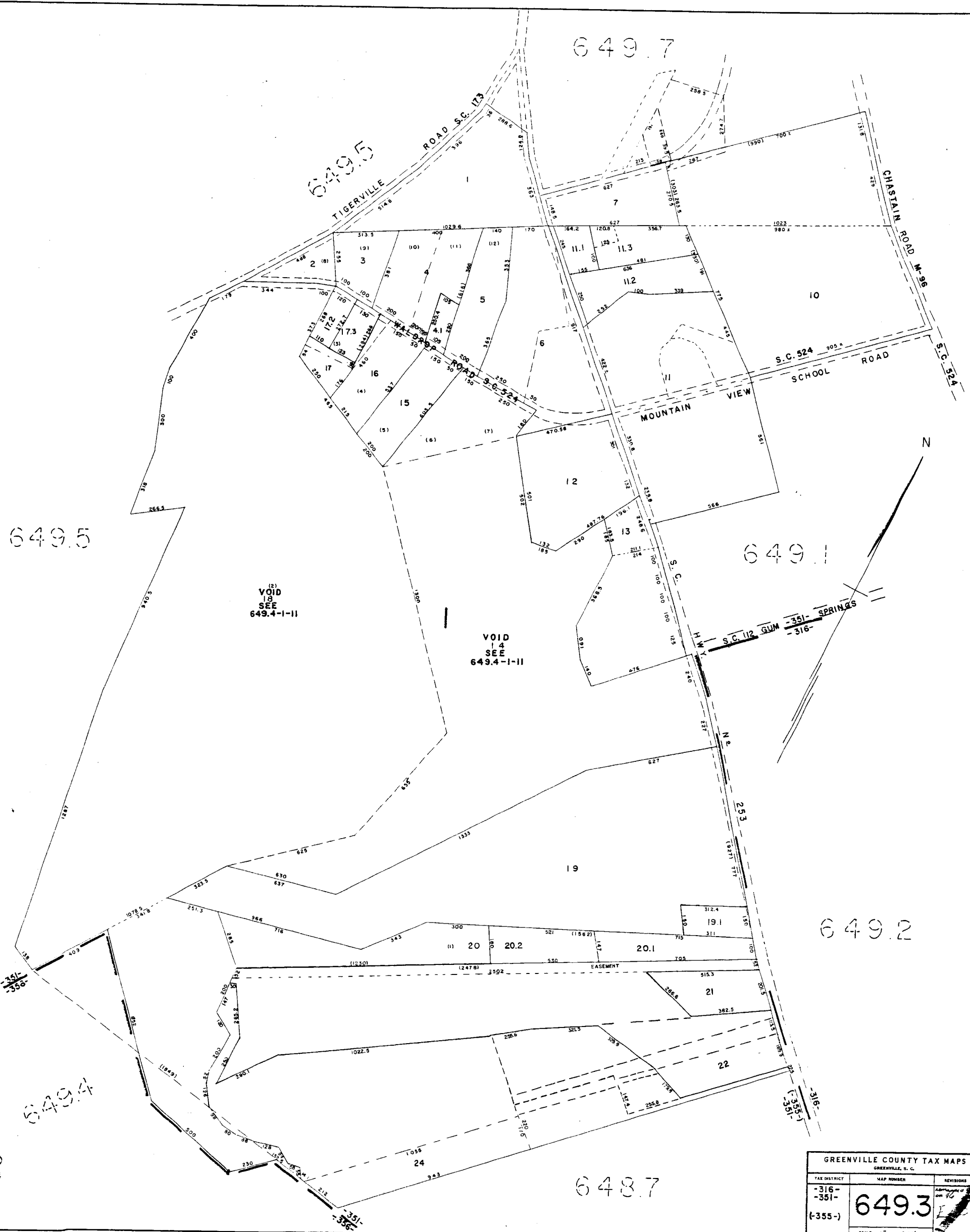
GREENVILLE COUNTY TAX MAPS		
GREENVILLE, S. C.		
TAX DISTRICT	MAP NUMBER	REVISIONS
356	649.2	
316		
(355)		
-351-		
SCALE 1" = 200'		INDEX-9

DRAWING NUMBER
649.3
PLAN HOLD CORPORATION - IRVINE, CALIFORNIA
REORDER BY NUMBER 07549

DRAWING NUMBER

DRAWING NUMBER

DRAWING NUMBER
649.3
PLAN HOLD CORPORATION - IRVINE, CALIFORNIA
REORDER BY NUMBER 07549



1633

GREENVILLE COUNTY TAX MAPS GREENVILLE, S. C.		
TAX DISTRICT -316- -351- (-355-)	MAP NUMBER 649.3	REVISIONS amended on 7/6
SCALE 1" = 200'		INDEX-9

649.5

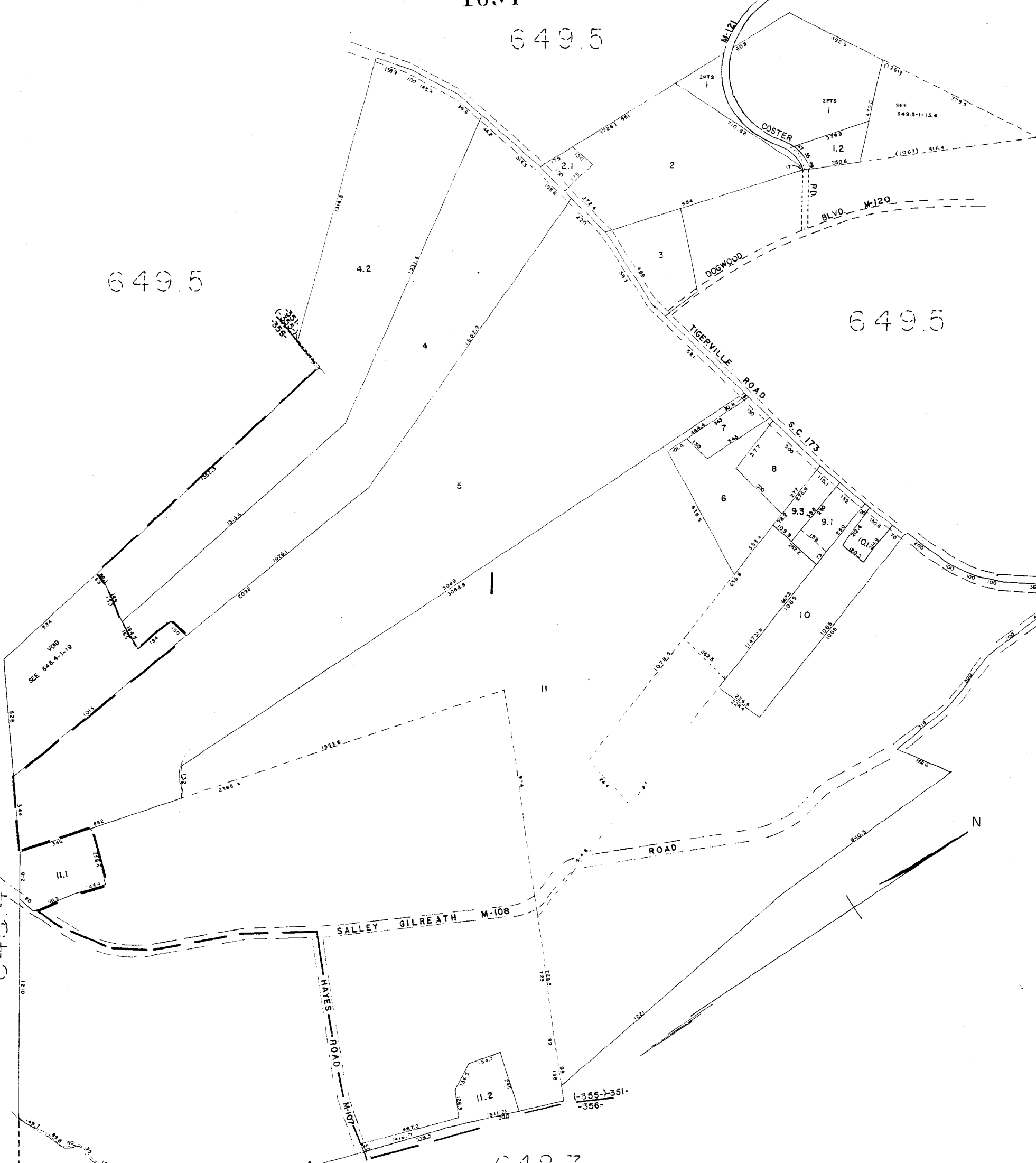
649.5

649.5

648.7

648.8

648.4



GREENVILLE COUNTY TAX MAPS GREENVILLE, S. C.		
TAX DISTRICT	MAP NUMBER	REVISIONS
(355-) 356 -351-	649.4	
SCALE 1" = 200'		INDEX-9

DRAWING NUMBER
649.5
PLAN HOLD CORPORATION - IRVINE, CALIFORNIA
RECORDED BY NUMBER 07541

DRAWING NUMBER

DRAWING NUMBER

DRAWING NUMBER
649.5
PLAN HOLD CORPORATION - IRVINE, CALIFORNIA
RECORDED BY NUMBER 07541



GREENVILLE COUNTY TAX MAPS GREENVILLE, S. C.		
TAX DISTRICT	MAP NUMBER	REVISIONS
356 (-355-) -351-	649.5	
SCALE 1" = 400'		INDEX-9

1635
1635

5023

648.4

N

643.3

649.3

649.3

642.1

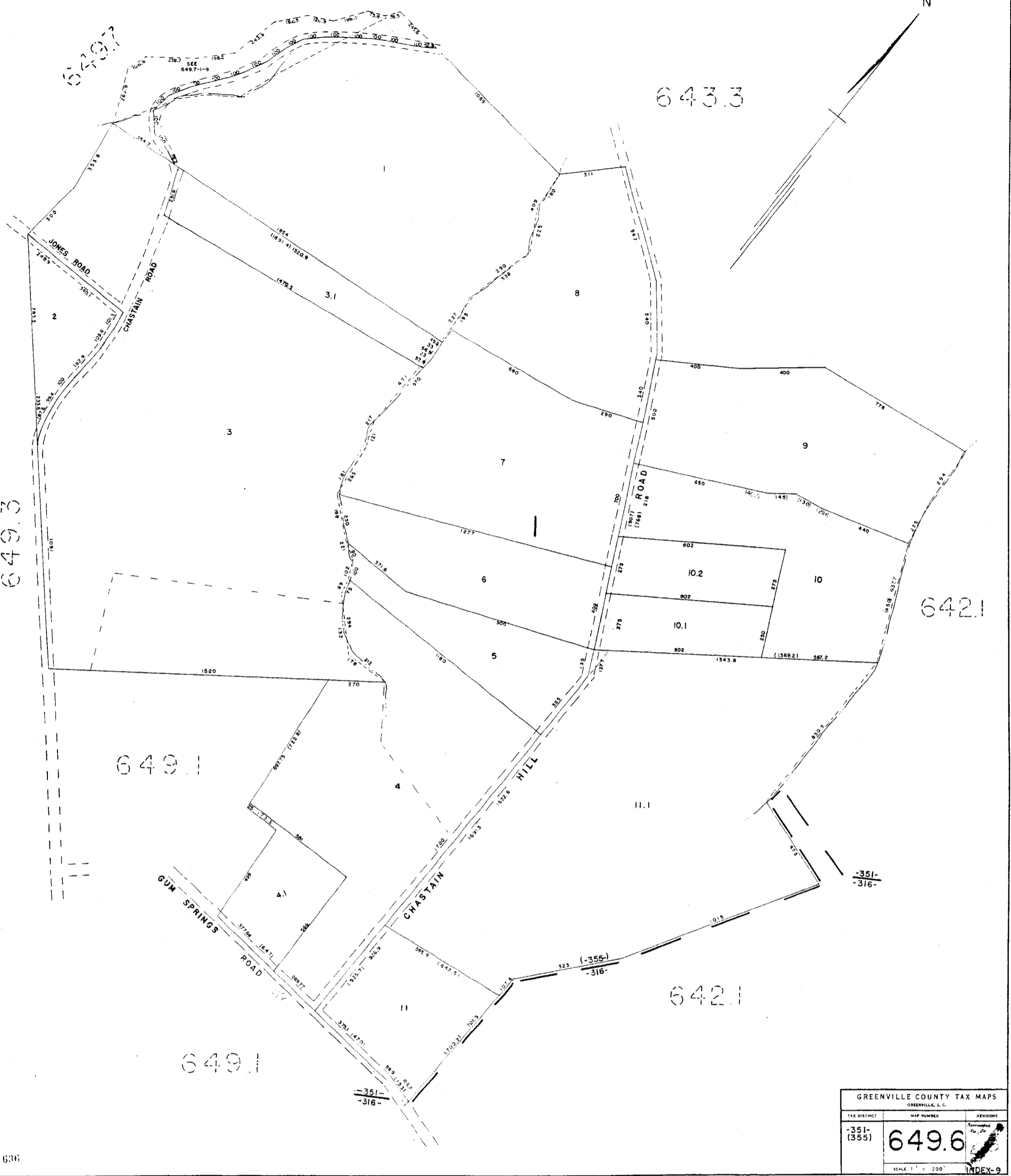
649.1

642.1

649.1

-351-
-316-

GREENVILLE COUNTY TAX MAPS GREENVILLE, S. C.		
TAX DISTRICT	MAP NUMBER	REVISIONS
-351- (355)	649.6	REVISIONS 20, 21
SCALE 1" = 200'		INDEX-9

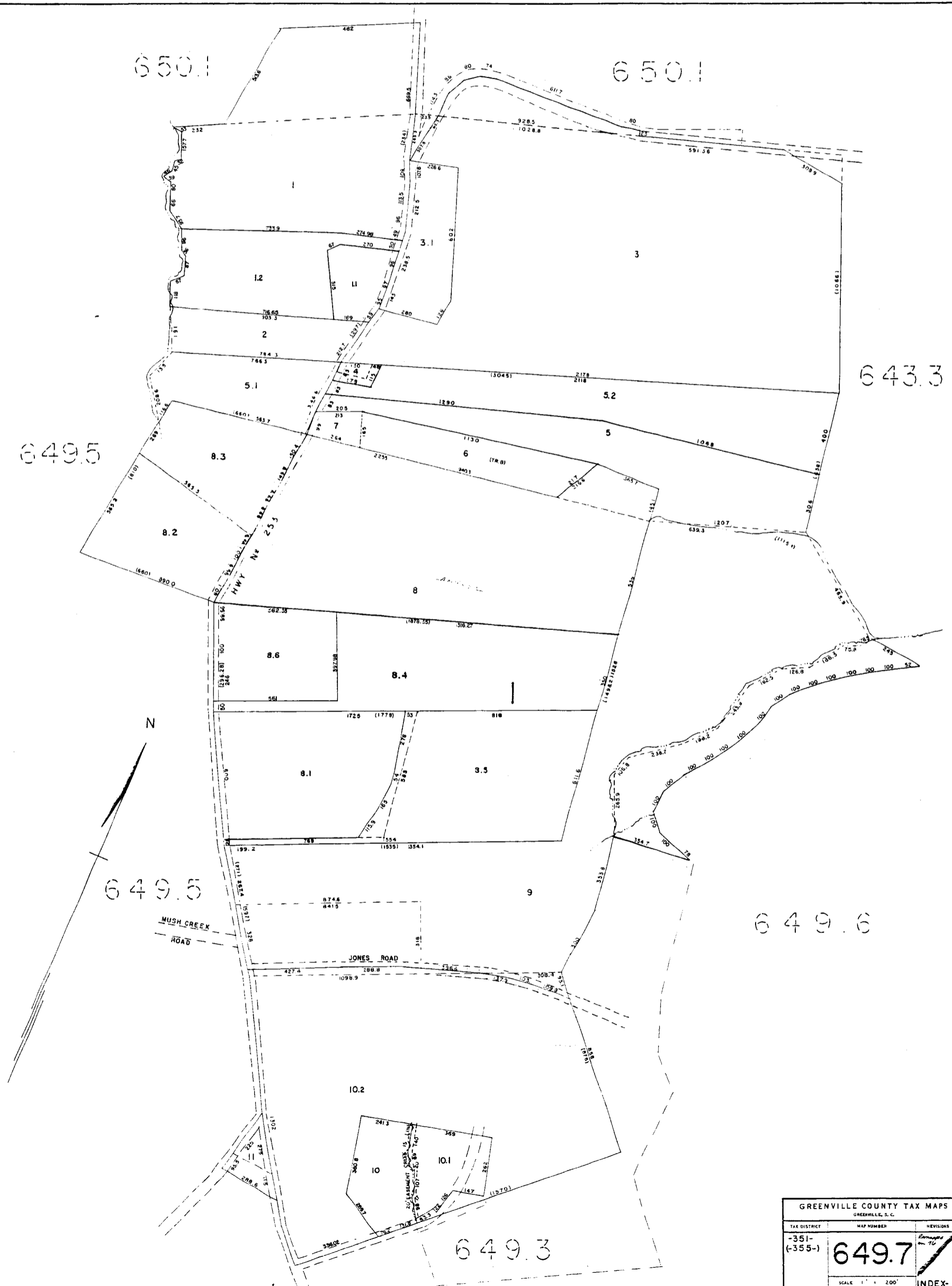


DRAWING NUMBER
649.7
PLAN HOLD CORPORATION - IRVINE, CALIFORNIA
RECORD BY NUMBER 0754

DRAWING NUMBER
PLAN HOLD CORPORATION - IRVINE, CALIFORNIA
RECORD BY NUMBER 0754

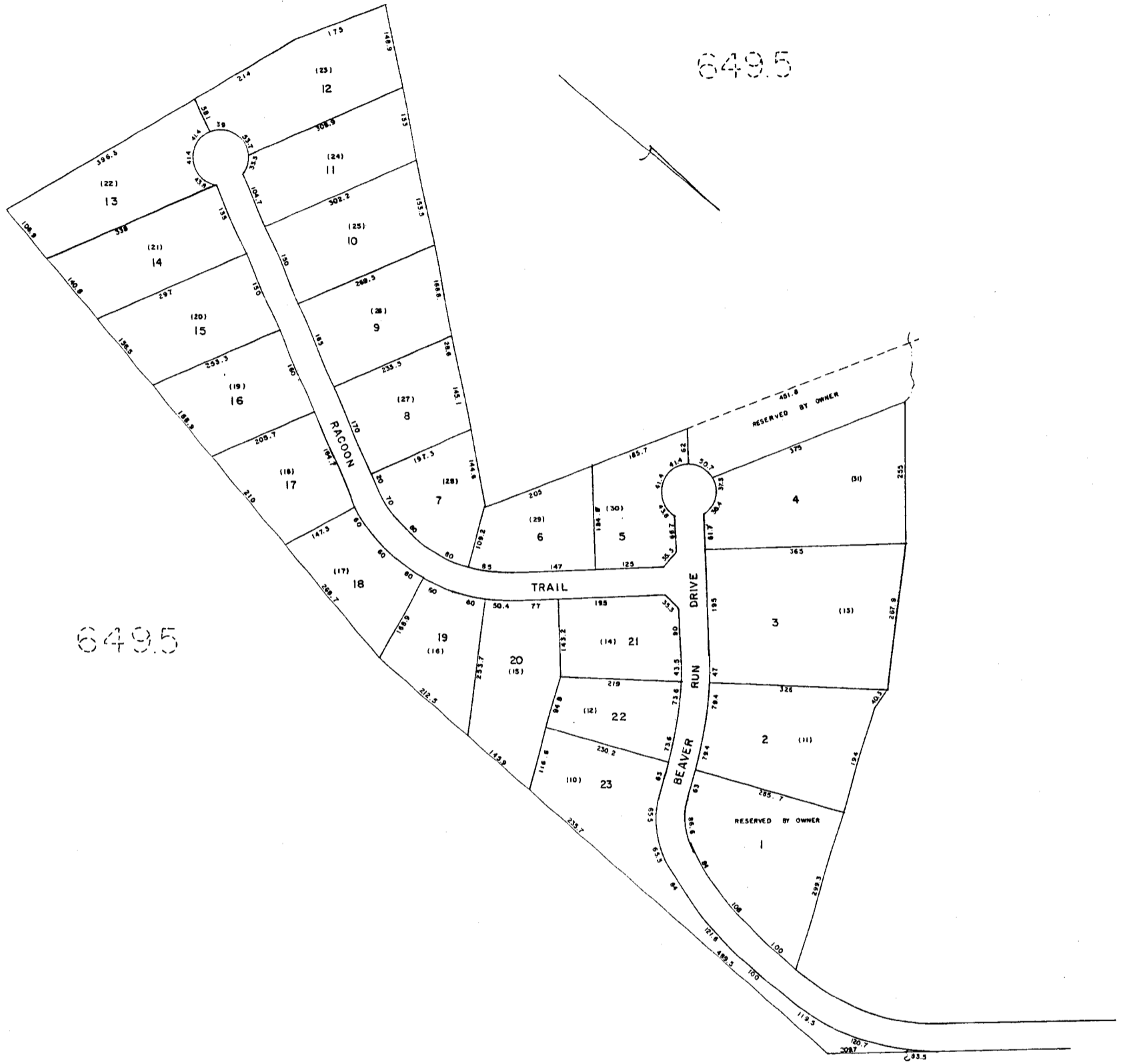
DRAWING NUMBER
PLAN HOLD CORPORATION - IRVINE, CALIFORNIA
RECORD BY NUMBER 0754

DRAWING NUMBER
649.7
PLAN HOLD CORPORATION - IRVINE, CALIFORNIA
RECORD BY NUMBER 0754



1637

GREENVILLE COUNTY TAX MAPS GREENVILLE, S. C.		
TAX DISTRICT	MAP NUMBER	REVISIONS
-351- (-355-)	649.7	Revised in 76
SCALE 1" = 200'		INDEX-9



649.5

649.5

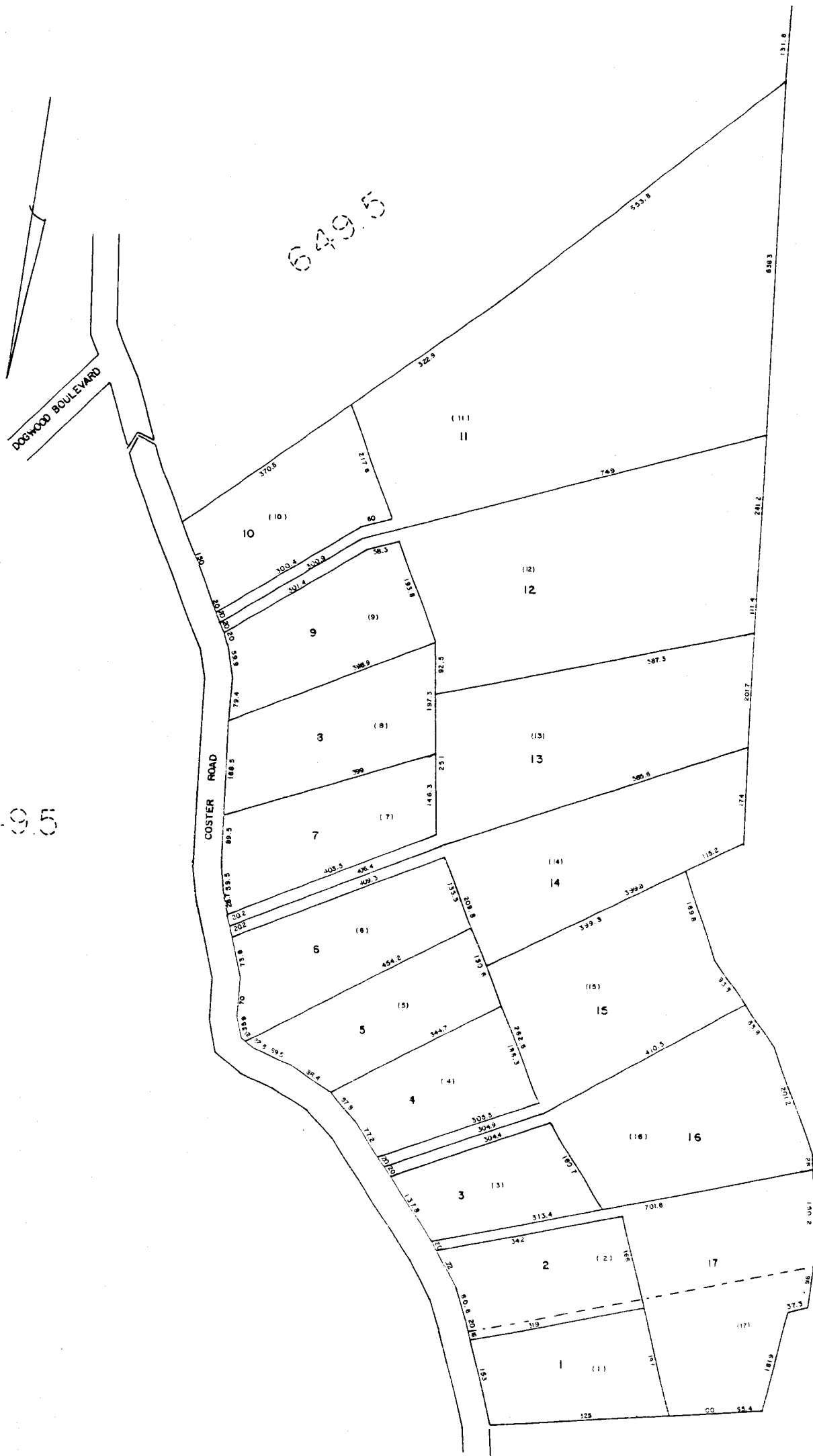
BEAVER RUN SEC II		
GREENVILLE COUNTY TAX MAPS		
GREENVILLE, S. C.		
TAX DISTRICT	MAP NUMBER	REVISIONS
	649.8	
- 351 -		SCALE 1" = 100' INDY

DRAWING NUMBER
649.9
PLAN HOLD CORPORATION - IRVINE, CALIFORNIA
WORKER BY NUMBER 07548

DRAWING NUMBER

DRAWING NUMBER

DRAWING NUMBER
649.9
PLAN HOLD CORPORATION - IRVINE, CALIFORNIA
WORKER BY NUMBER 07548



649.5

649.5

649.5

1639

SWEETWATER POINT		
GREENVILLE COUNTY TAX MAPS		
GREENVILLE, S.C.		
MAP NUMBER	649.9	REVISION
INDEX-9		

2PTS.
6

650.4

650.5

650.5

650.3

650.2

GREENVILLE COUNTY TAX MAPS		
GREENVILLE, S. C.		
TAX DISTRICT 351 (355)	MAP NUMBER 650.1	DISTRICTS
SCALE 1" = 200'		INCHES

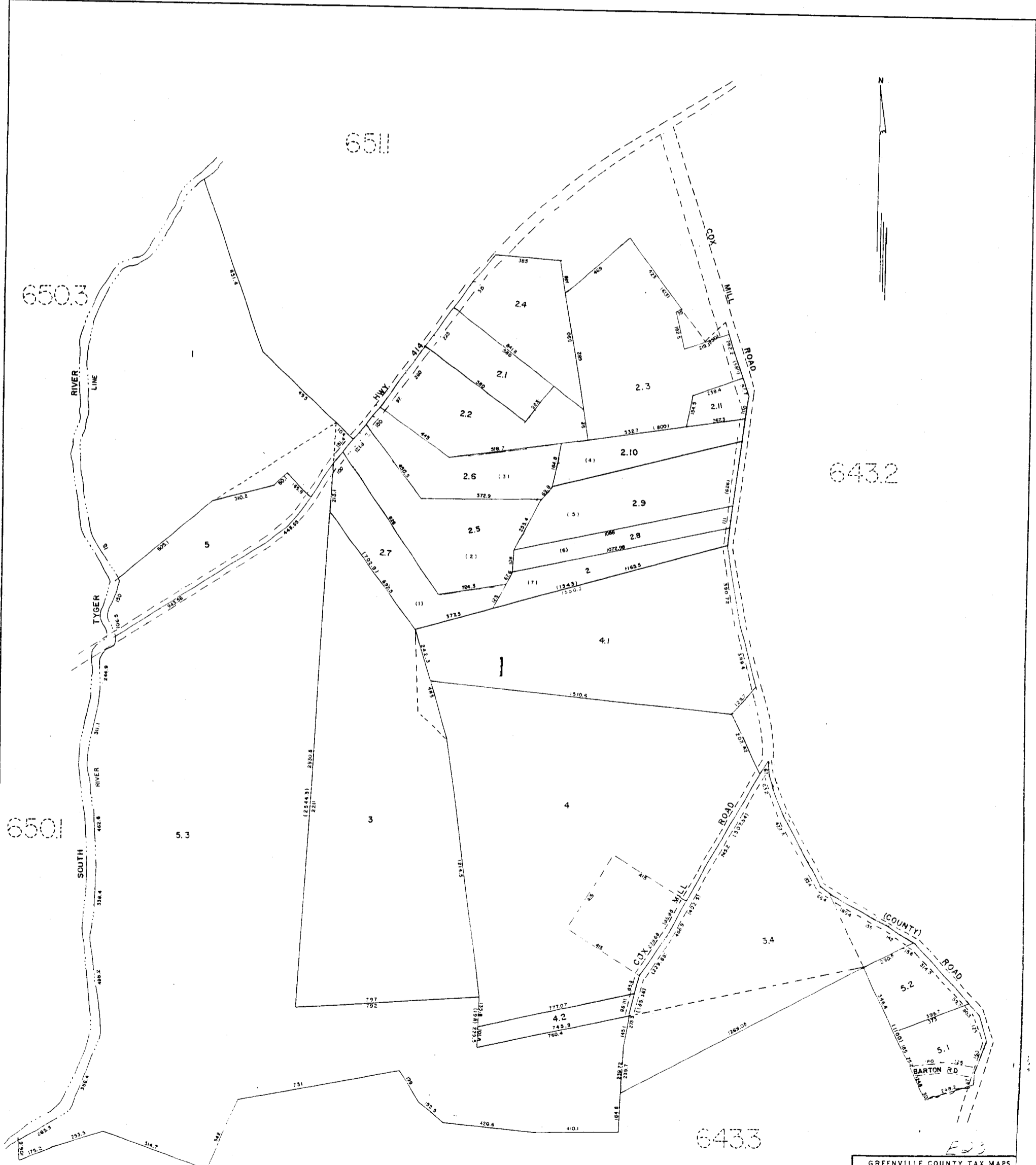


DRAWING NUMBER
650.2
PLAN HOLD CORPORATION - IRVINE, CALIFORNIA
REORDER BY NUMBER 07544

DRAWING NUMBER

DRAWING NUMBER

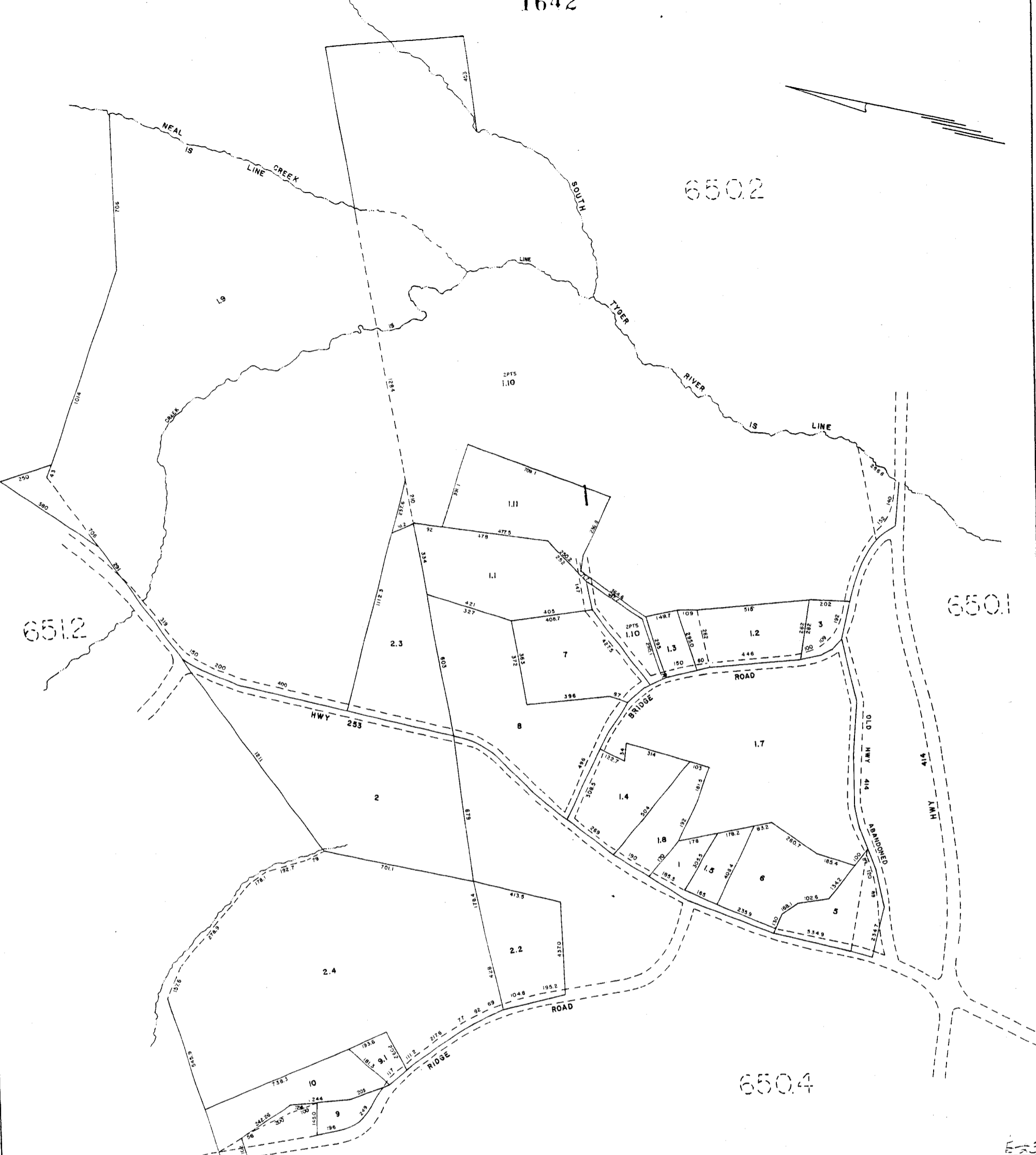
DRAWING NUMBER
650.2
PLAN HOLD CORPORATION - IRVINE, CALIFORNIA
REORDER BY NUMBER 07544



GREENVILLE COUNTY TAX MAPS
GREENVILLE, S. C.

TAX DISTRICT	MAP NUMBER	REVISIONS
351 (355)	650.2	

SCALE 1" = 200'
INDEX-1



6512

650.2

650.1

650.4

651.2

E-23

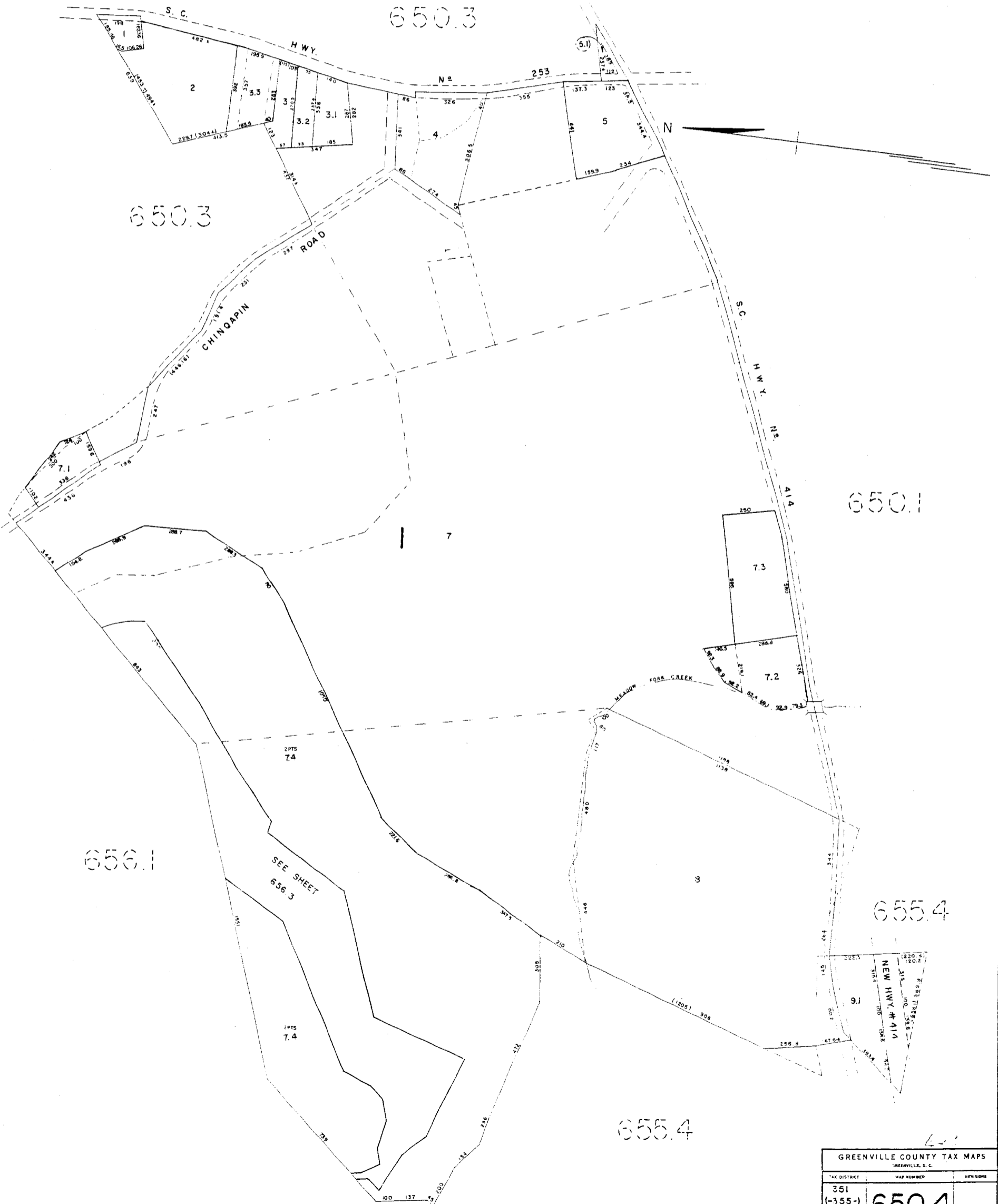
GREENVILLE COUNTY TAX MAPS		
GREENVILLE, S. C.		
TAX DISTRICT	MAP NUMBER	REVISIONS
351 -355-	650.3	
SCALE 1" = 200'		INDEX-3

DRAWING NUMBER
650.4
PLAN HOLD CORPORATION - IRVINE, CALIFORNIA
RECORD BY NUMBER 07548

DRAWING NUMBER

DRAWING NUMBER

DRAWING NUMBER
650.4
PLAN HOLD CORPORATION - IRVINE, CALIFORNIA
RECORD BY NUMBER 07548



GREENVILLE COUNTY TAX MAPS GREENVILLE, S. C.		
TAX DISTRICT	MAP NUMBER	REVISIONS
351 (-355-)	650.4	
SCALE 1" = 200'		INDEX-3

1643

650.2

N

650.1

643.3

655.4

643.3

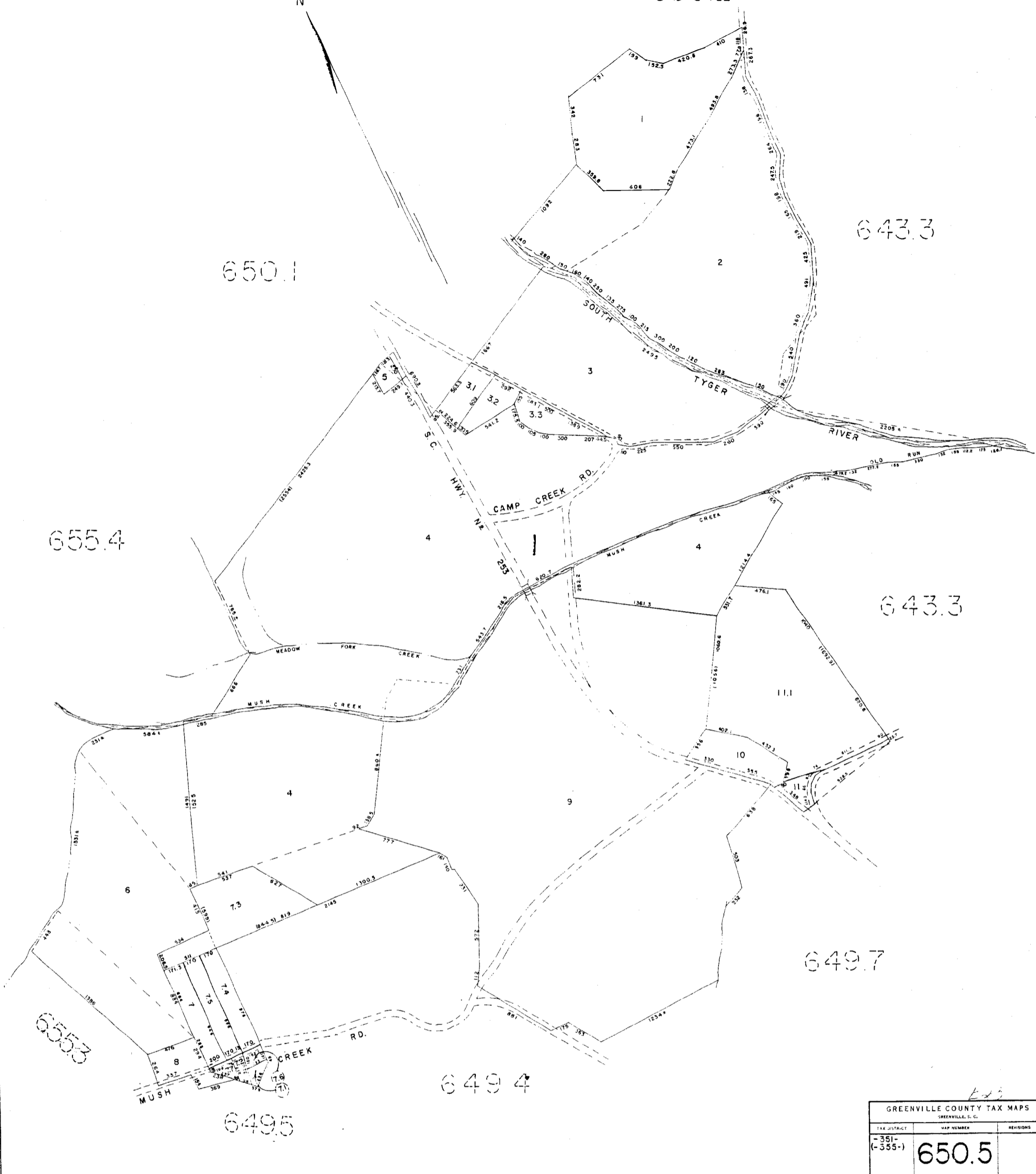
649.7

649.4

649.5

655.3

GREENVILLE COUNTY TAX MAPS		
GREENVILLE, S. C.		
TAX DISTRICT	MAP NUMBER	REVISIONS
-351- (-355-)	650.5	
SCALE 1" = 400'		INDEX-3



DRAWING NUMBER
651.1
PLAN HOLD CORPORATION - IRVINE, CALIFORNIA
ORDER BY NUMBER 07548

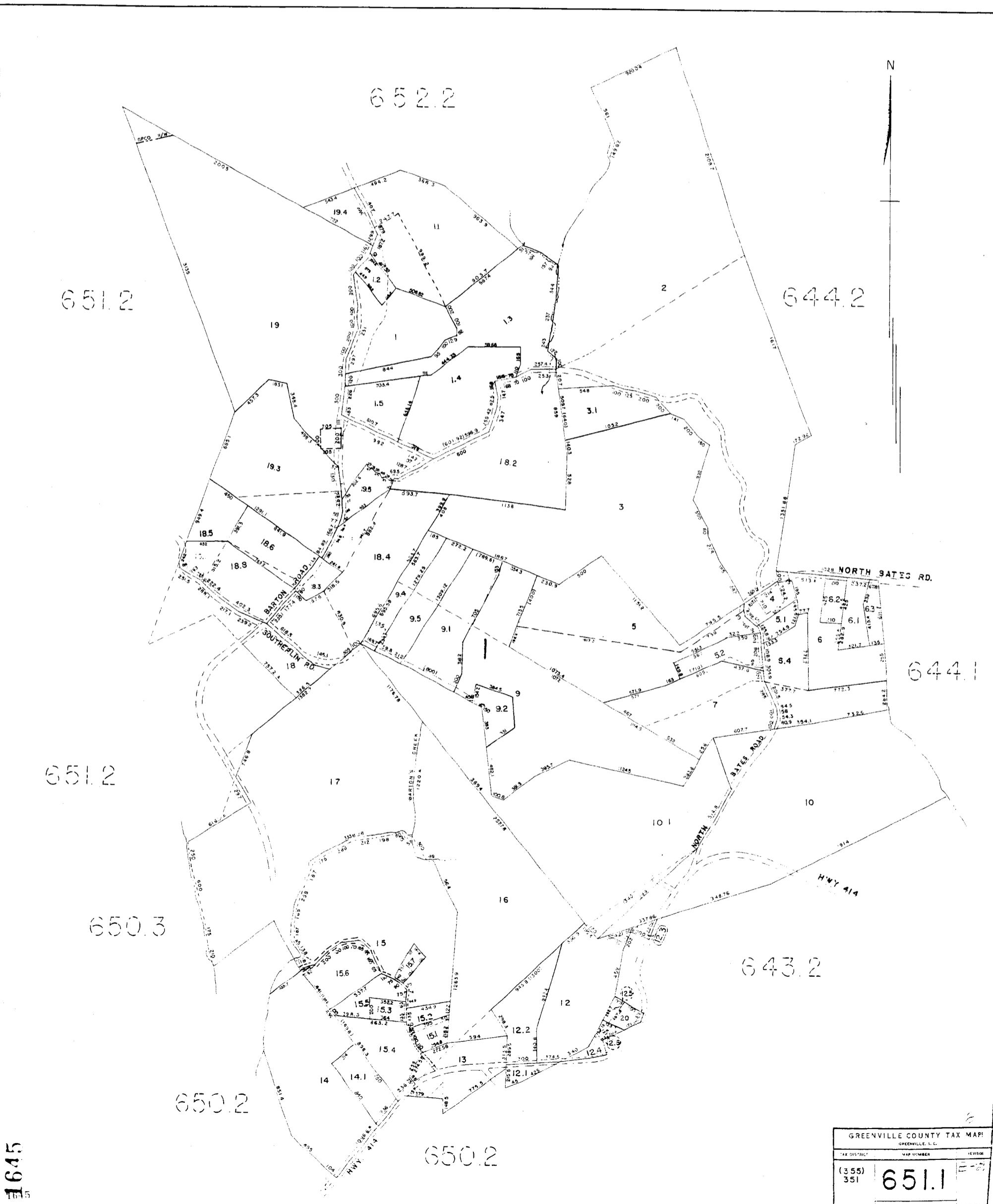
DRAWING NUMBER

PLAN HOLD CORPORATION - IRVINE, CALIFORNIA
ORDER BY NUMBER 07548

DRAWING NUMBER

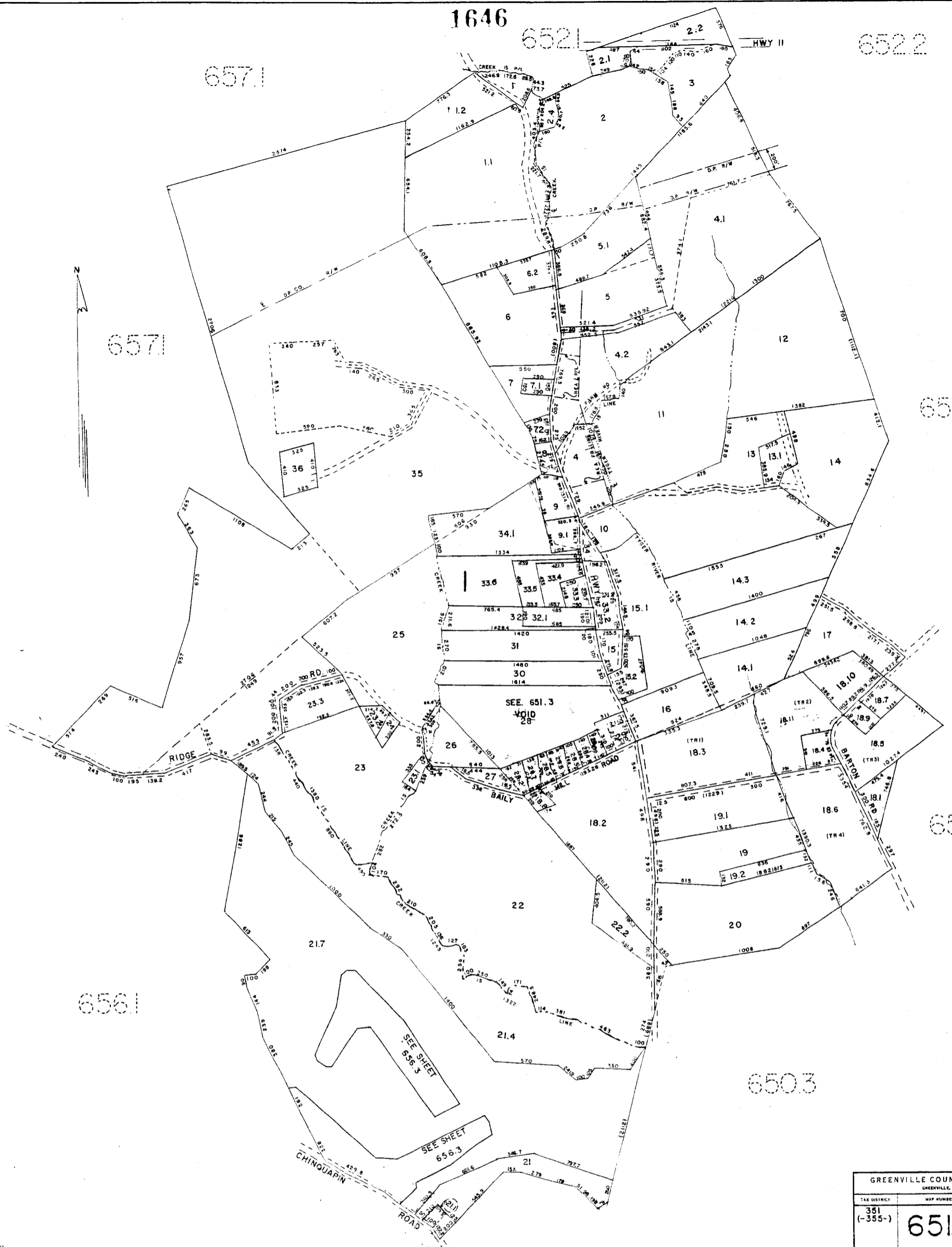
PLAN HOLD CORPORATION - IRVINE, CALIFORNIA
ORDER BY NUMBER 07548

DRAWING NUMBER
651.1
PLAN HOLD CORPORATION - IRVINE, CALIFORNIA
ORDER BY NUMBER 07548



1645
35

GREENVILLE COUNTY TAX MAP
GREENVILLE, S. C.
TAX DISTRICT MAP NUMBER REVISION
(355) 351 **651.1**
SCALE 1" = 400' INDEX



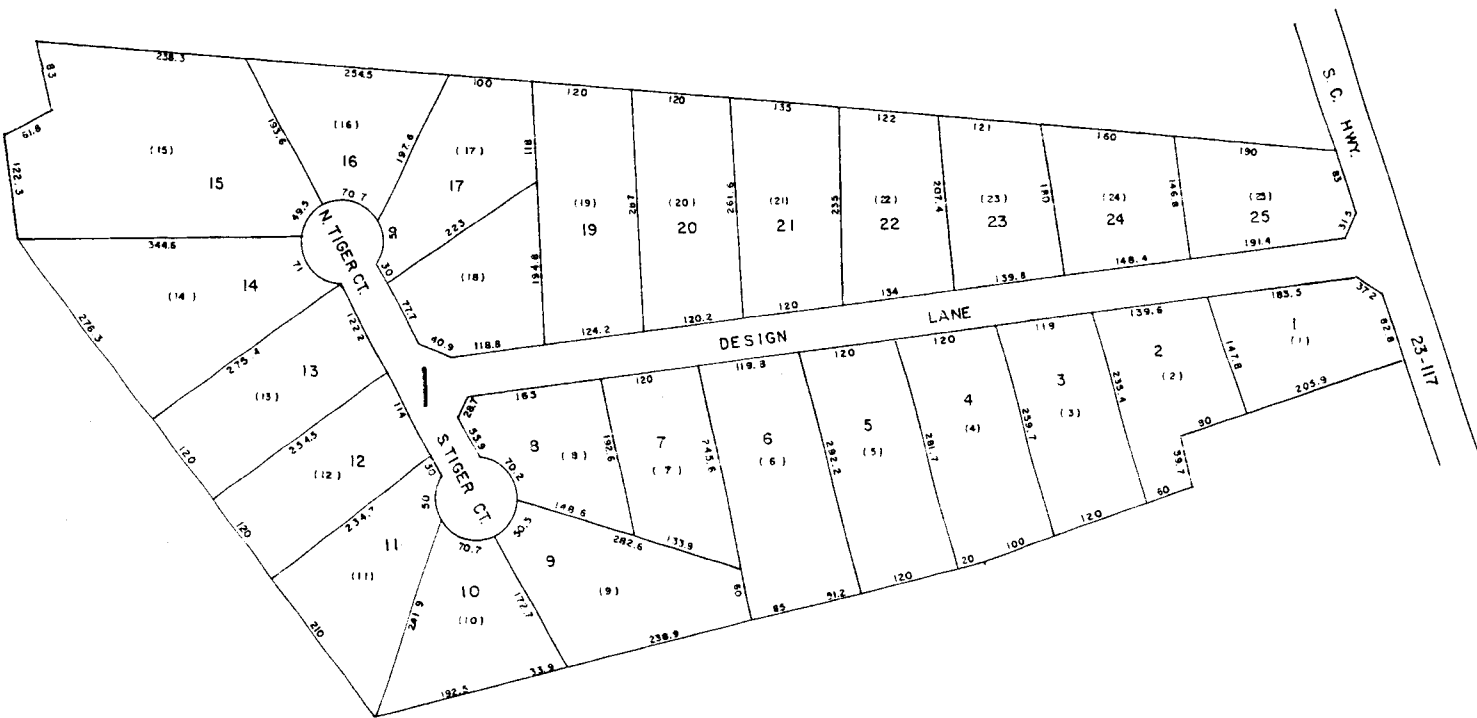
GREENVILLE COUNTY TAX MAPS GREENVILLE, S. C.		
TAX DISTRICT	MAP NUMBER	REVISIONS
351 (-355-)	651.2	5-23
SCALE 1" = 400'		INDEX-3

DRAWING NUMBER
651.3
PLAN HOLD CORPORATION - IRVINE, CALIFORNIA
REORDER BY NUMBER 0754R

DRAWING NUMBER

DRAWING NUMBER

DRAWING NUMBER
651.3
PLAN HOLD CORPORATION - IRVINE, CALIFORNIA
REORDER BY NUMBER 0754R



1647

GREEN MEADOWS		
GREENVILLE COUNTY TAX MAPS		
GREENVILLE, S. C.		
TRACT	MAP NUMBER	REVISIONS
	651.3	
-351-	1" = 100'	INDEX-3

1648
WATER SHEET

WATER SHED

658.1

VOID
3.1
SEE 652.7

652.3

657.3

657.1

652.2

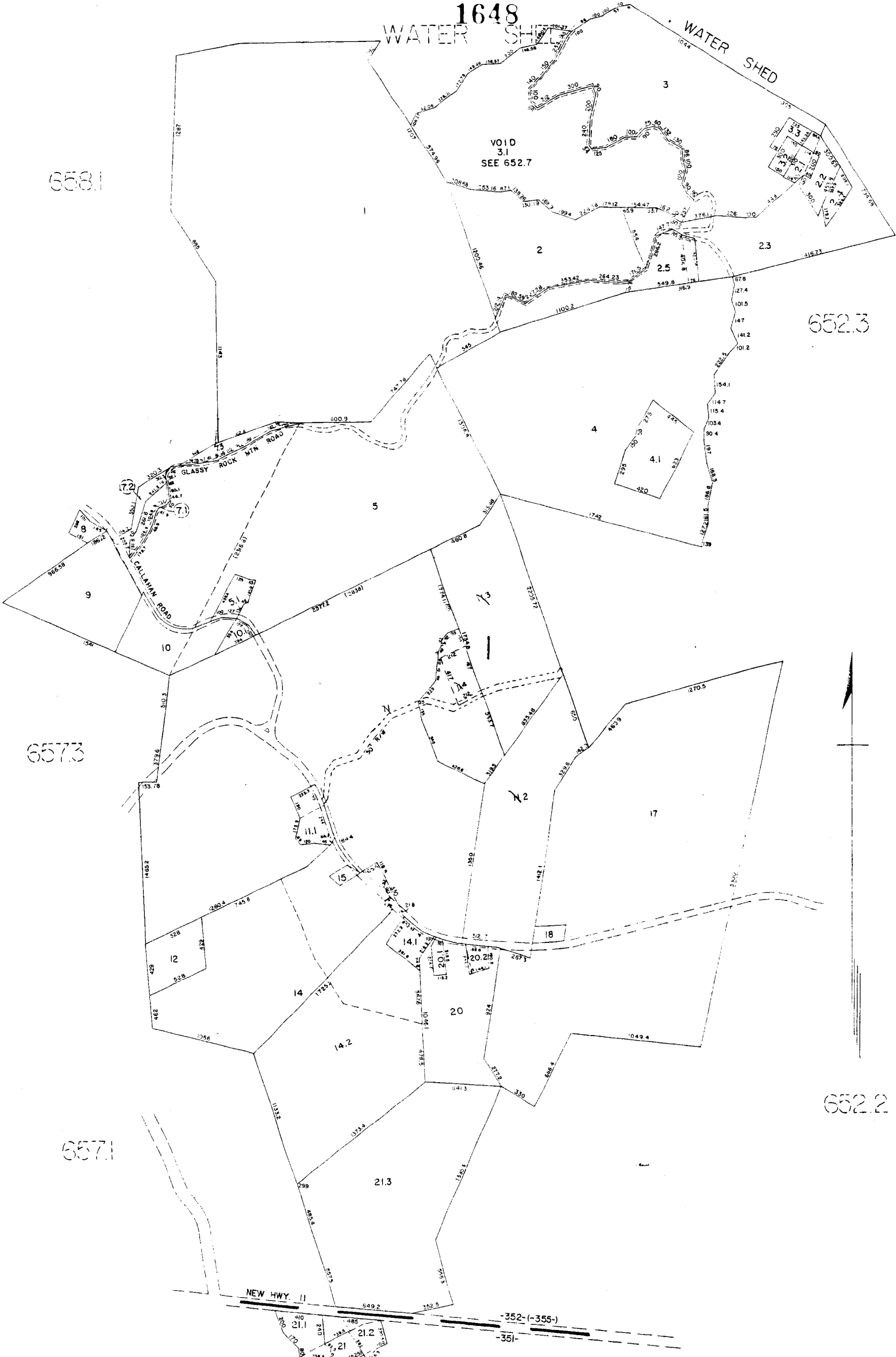
651.2

NEW HWY. 11

-352-(-355-)
-351-

GREENVILLE COUNTY TAX MAPS GREENVILLE, S. C.		
TAX DISTRICT	MAP NUMBER	REVISIONS
(-355-) -351- -352-	652.1	
SCALE 1" = 400'		INDEX-3

E-23

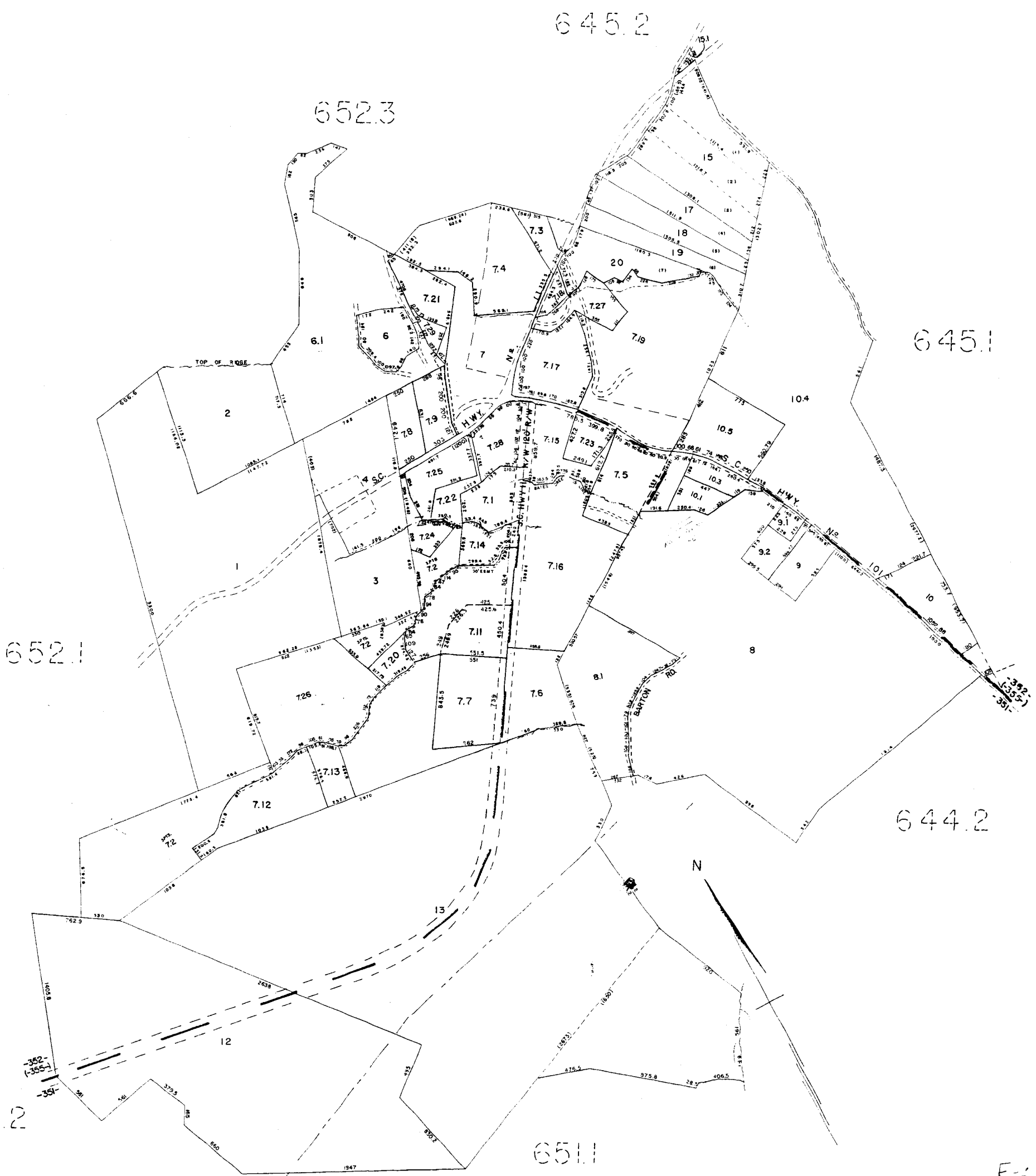


DRAWING NUMBER
652.2
PLAN HOLD CORPORATION - IRVINE, CALIFORNIA
REORDER BY NUMBER 07548

DRAWING NUMBER

DRAWING NUMBER

DRAWING NUMBER
652.2
PLAN HOLD CORPORATION - IRVINE, CALIFORNIA
REORDER BY NUMBER 07548

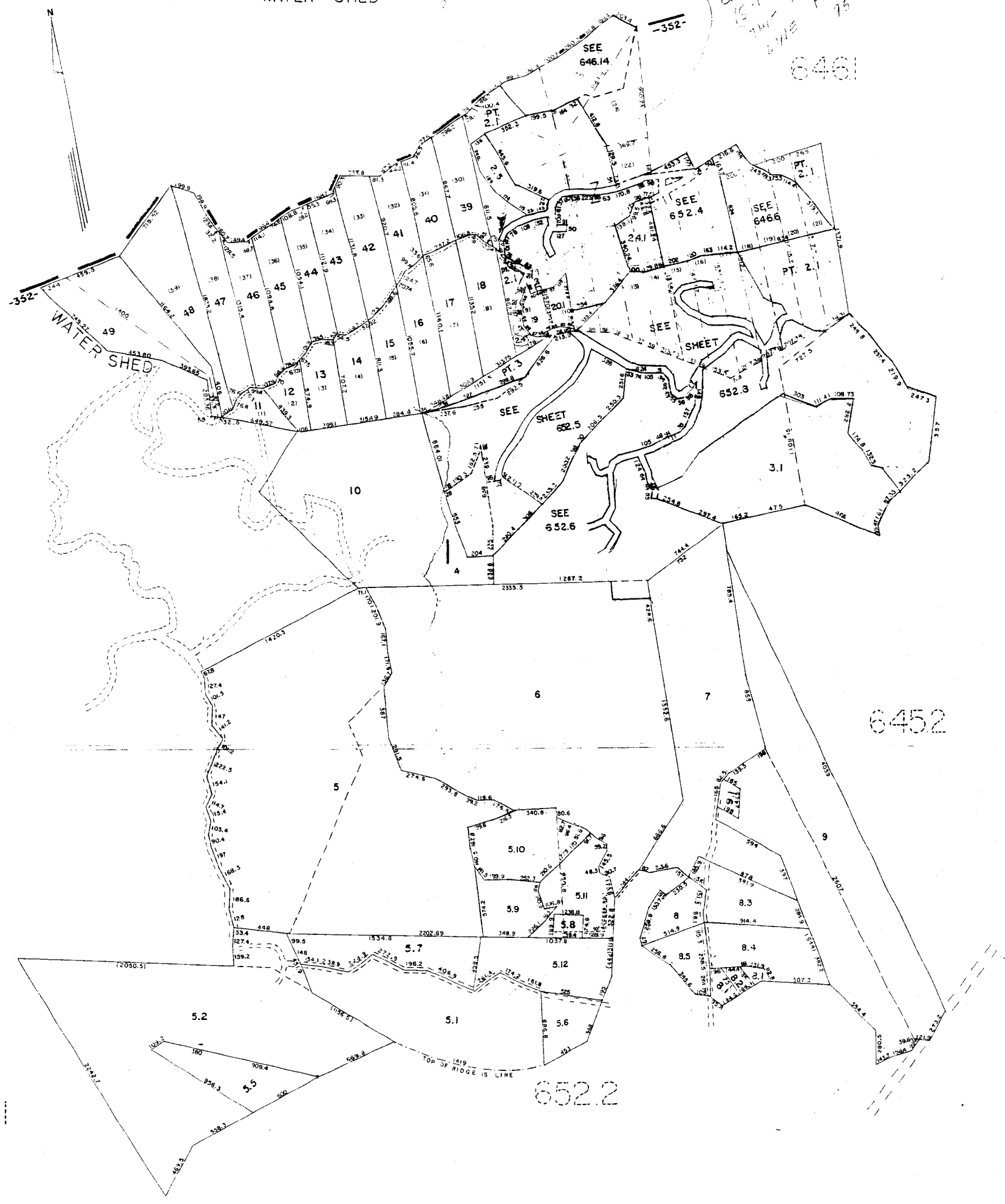


1649

GREENVILLE COUNTY TAX MAPS GREENVILLE, S. C.		
TAX DISTRICT	MAP NUMBER	REVISIONS
352 (-355-) -351-	652.2	
SCALE 1" = 400'		INDEX-3

WATER SHED

NOTE 6
GLASSY MOUNTAIN RD.
(S-116) CLOSED FROM
TWP-10N - TO A.C. STINE
LINE PE - COWET 6201 -
75-C-2-23-511



6452

652.1

652.2

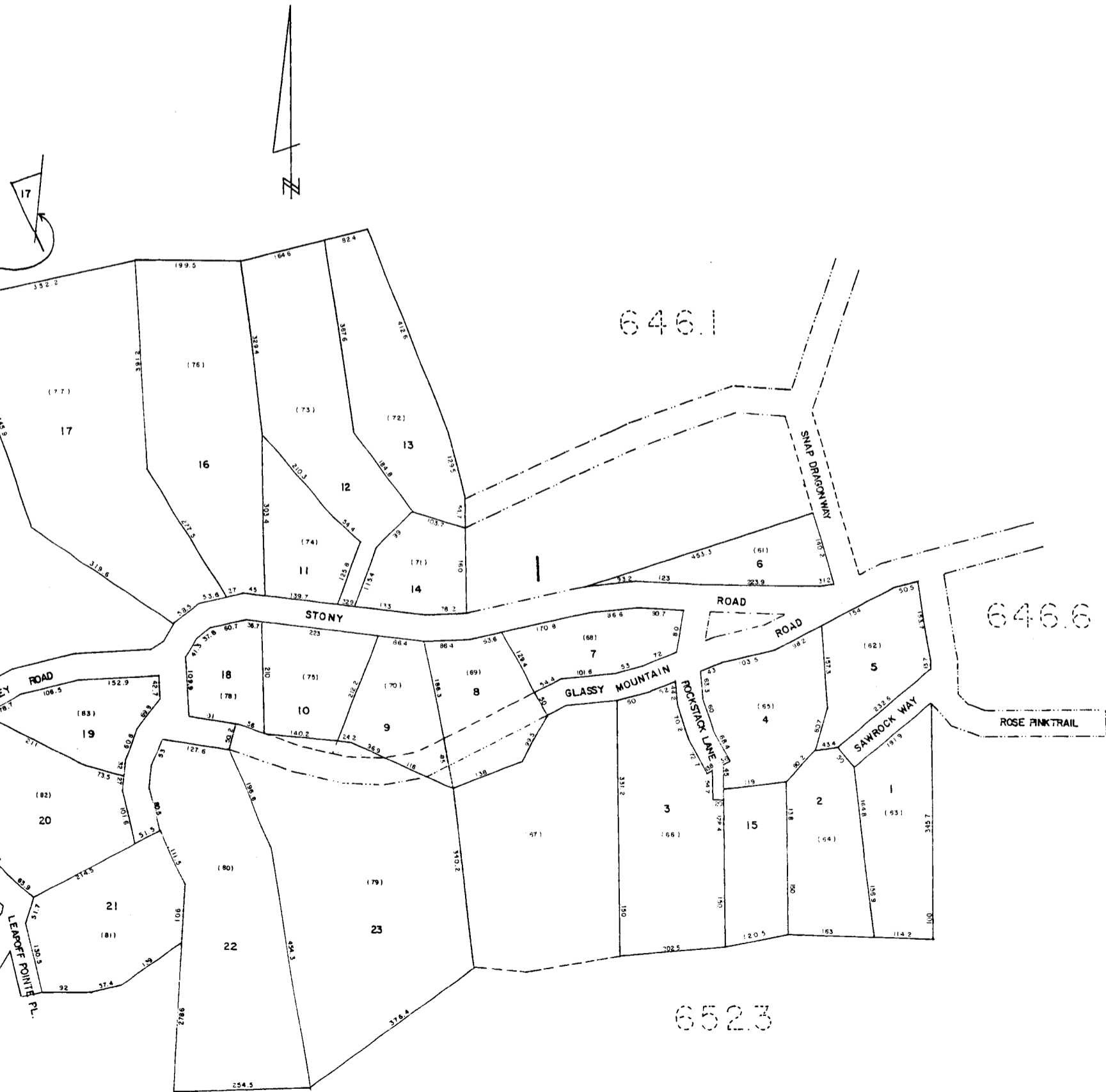
GREENVILLE COUNTY TAX MAPS GREENVILLE, S. C.		
TAX DISTRICT	MAP NUMBER	REVISIONS
(355) 352	652.3	
SCALE 1" = 400'		INDEX-3

DRAWING NUMBER
652.4
PLAN HOLD CORPORATION - IRVINE, CALIFORNIA
ORDER BY NUMBER 0754A

DRAWING NUMBER

DRAWING NUMBER

DRAWING NUMBER
652.4
PLAN HOLD CORPORATION - IRVINE, CALIFORNIA
ORDER BY NUMBER 0754A



1651

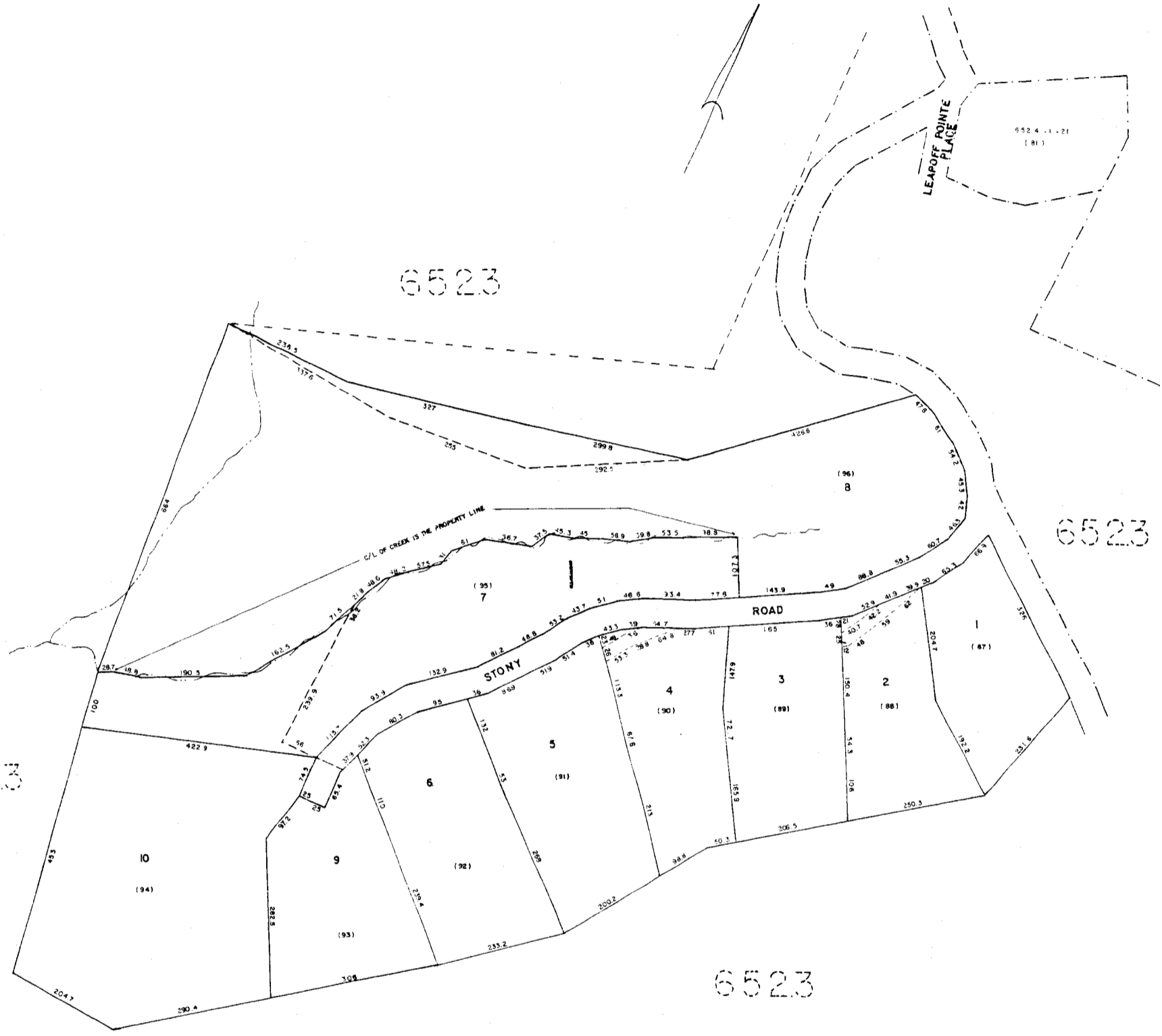
CLIFFS AT GLASSY WEST		
GREENVILLE COUNTY TAX MAPS		
GREENVILLE, S. C.		
TAX DISTRICT	MAP NUMBER	REVISIONS
	652.4	
- 352 -	1" = 100'	INDEX-3

6523

6523

6523

6523



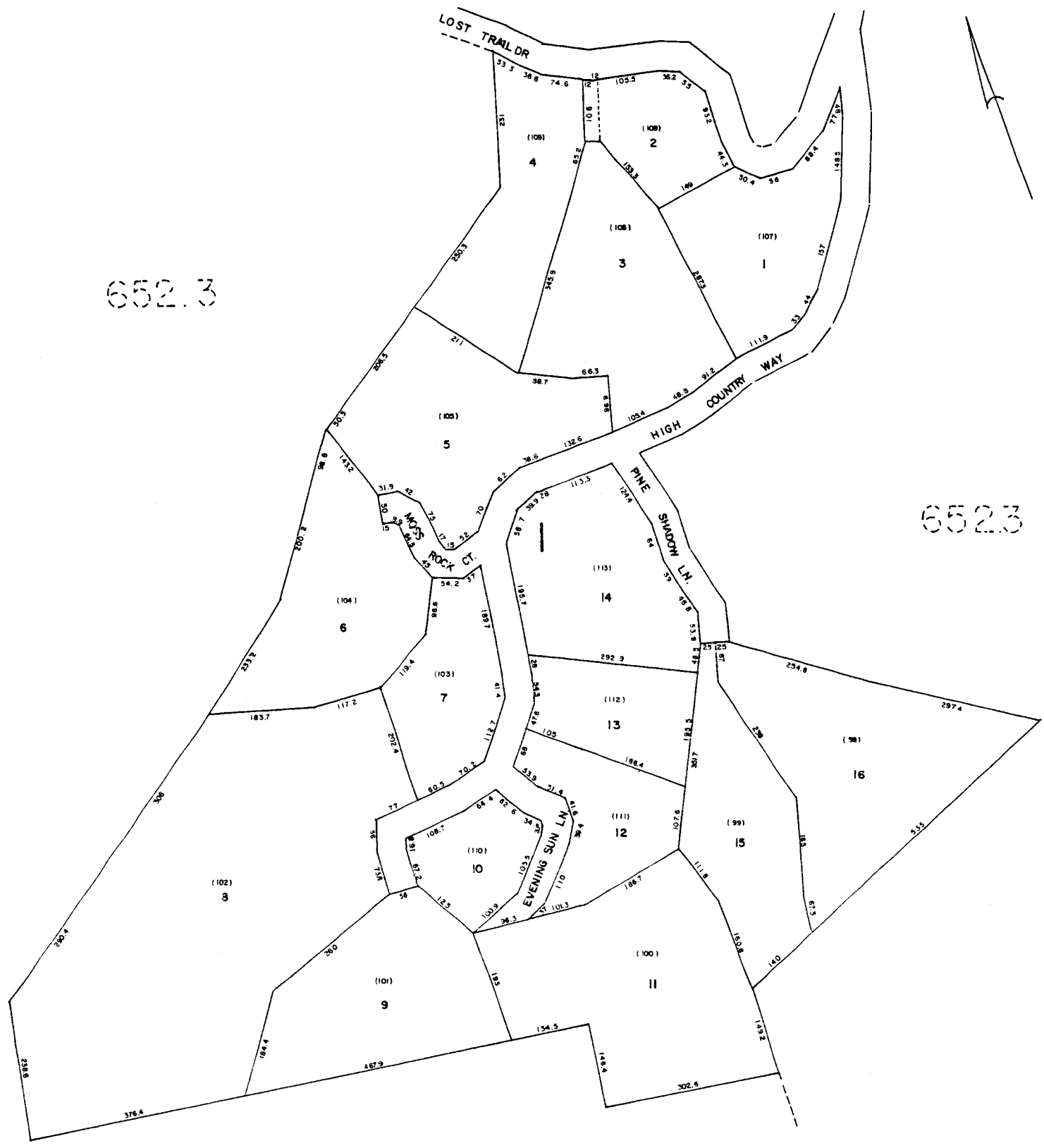
CLIFFS AT GLASSY WEST		
GREENVILLE COUNTY TAX MAPS		
GREENVILLE, S. C.		
MAP NO.	MAP NUMBER	TEXT SHEET
	652.5	
- 352 -	1" = 100'	INDEX-3

DRAWING NUMBER
652.6
PLAN HOLD CORPORATION - IRVINE, CALIFORNIA
REORDER BY NUMBER 07548

DRAWING NUMBER

DRAWING NUMBER

DRAWING NUMBER
652.6
PLAN HOLD CORPORATION - IRVINE, CALIFORNIA
REORDER BY NUMBER 07548



652.3

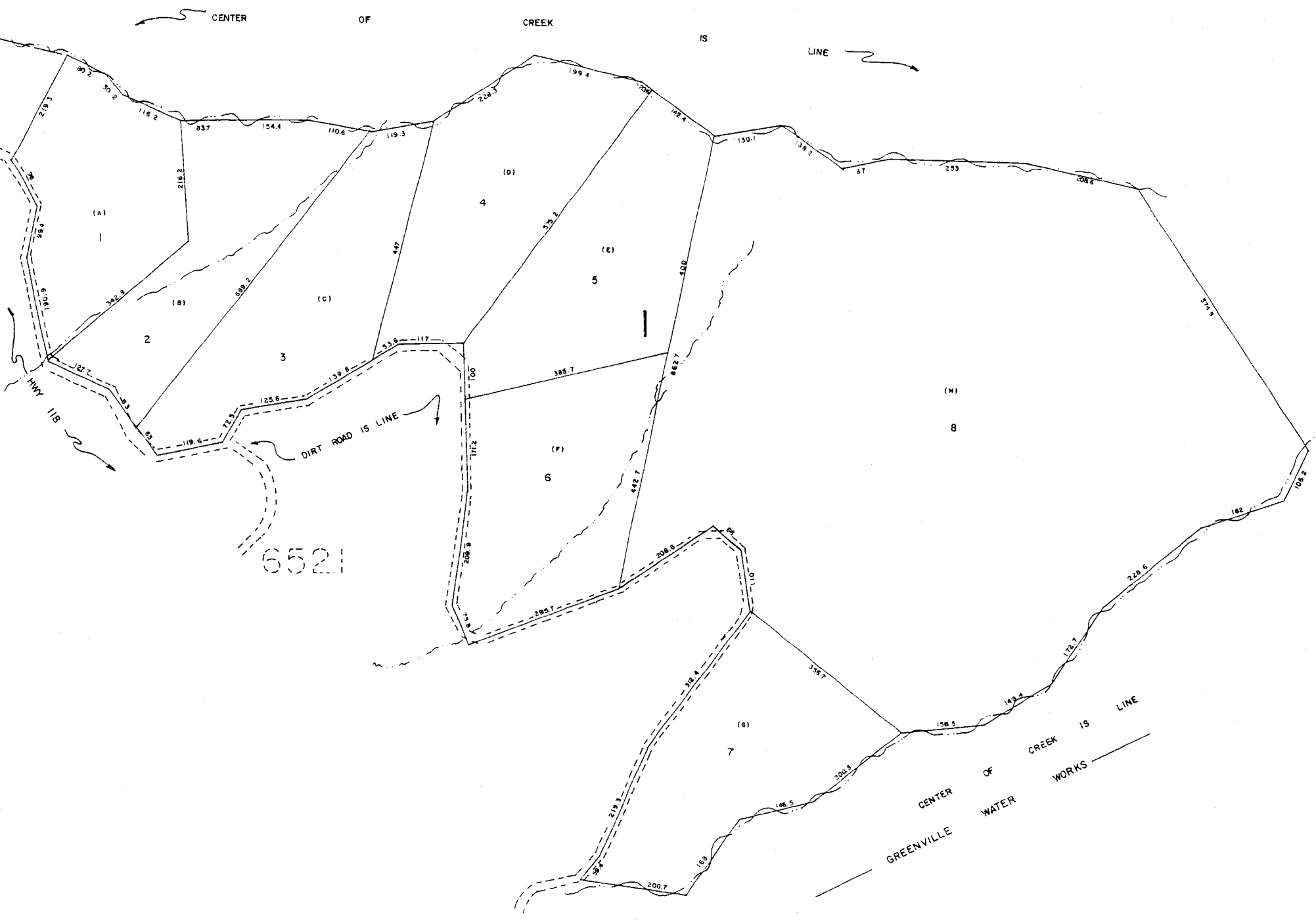
652.3

652.3

1653

THE CLIFFS AT GLASSY WEST		
GREENVILLE COUNTY TAX MAPS		
GREENVILLE, S. C.		
TAX DISTRICT	MAP NUMBER	REVISIONS
	652.6	
- 352 -	SCALE 1" = 100'	INDEX - 3

652.1



GARRISON PLUMLEY ESTATE		
GREENVILLE COUNTY TAX MAPS		
GREENVILLE, S.C.		
TAX MAP NO.	MAP NUMBER	REVISIONS
	652.7	
- 352 -	1" = 100'	INDEX-3

DRAWING NUMBER
652.8

PLAN HOLD CORPORATION - IRVINE, CALIFORNIA
RECORDED BY NUMBER 07548
POSTER SIZE OF PRINT ON THIS LINE

DRAWING NUMBER

PLAN HOLD CORPORATION - IRVINE, CALIFORNIA
RECORDED BY NUMBER 07548
POSTER SIZE OF PRINT ON THIS LINE

DRAWING NUMBER

PLAN HOLD CORPORATION - IRVINE, CALIFORNIA
RECORDED BY NUMBER 07548
POSTER SIZE OF PRINT ON THIS LINE

DRAWING NUMBER
652.8

PLAN HOLD CORPORATION - IRVINE, CALIFORNIA
RECORDED BY NUMBER 07548
POSTER SIZE OF PRINT ON THIS LINE



1655

CLIFFS AT GLASSY WEST		
GREENVILLE COUNTY TAX MAPS		
GREENVILLE, S. C.		
MAP NUMBER	652.8	INDEX-3
-352-		



6555

6555

6555

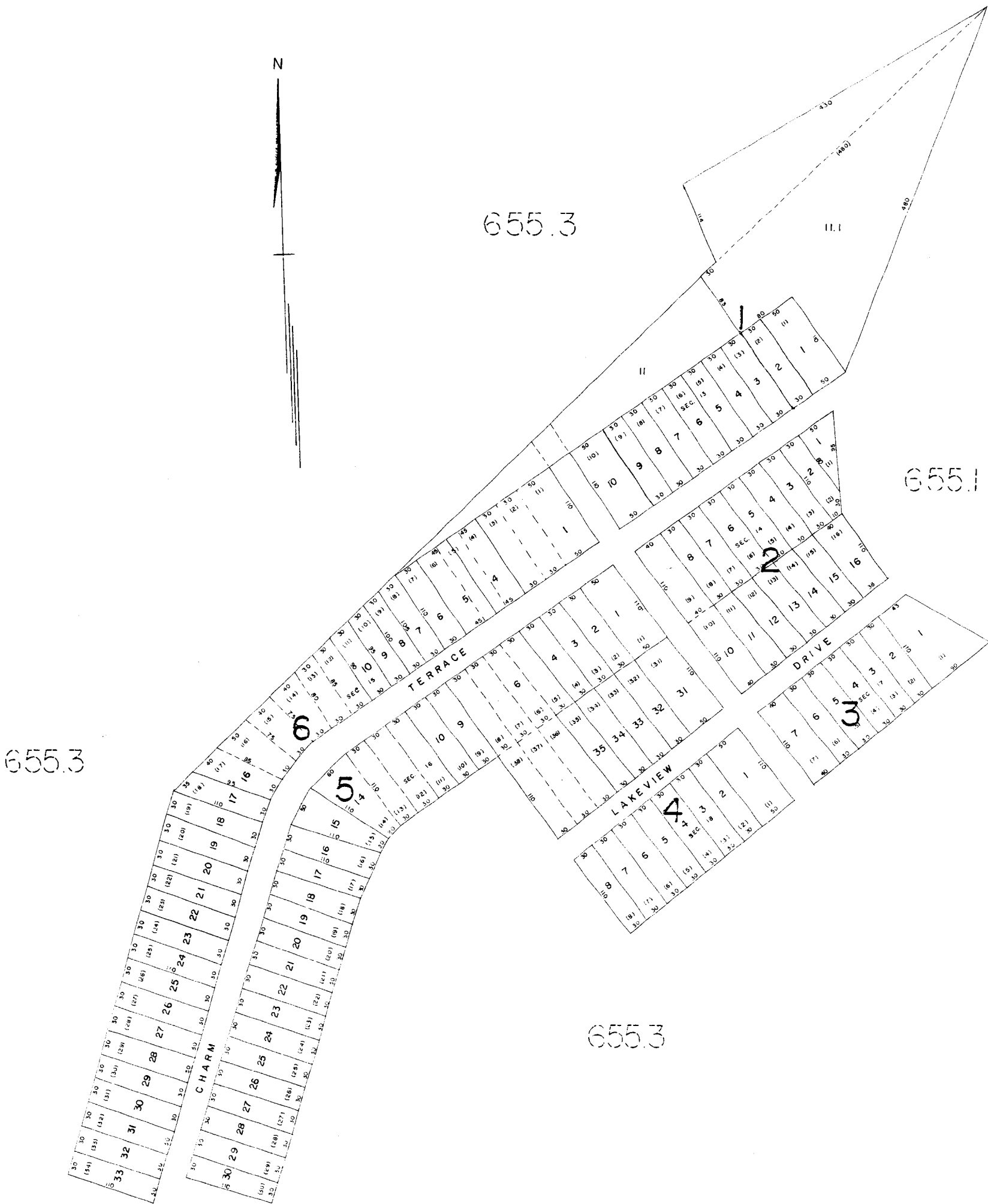
GREENVILLE COUNTY TAX MAPS		
TAX DISTRICT	MAP NUMBER	REVISIONS
-351- (-355-)	6551	
SCALE 1" = 80'		INDEX-9

DRAWING NUMBER
655.2
PLAN HOLD CORPORATION • IRVINE, CALIFORNIA
RECORD BY NUMBER 07548

DRAWING NUMBER

DRAWING NUMBER

DRAWING NUMBER
655.2
PLAN HOLD CORPORATION • IRVINE, CALIFORNIA
RECORD BY NUMBER 07548



655.3

655.3

655.1

655.3

GREENVILLE COUNTY TAX MAPS GREENVILLE, S. C.		
TAX DISTRICT	MAP NUMBER	REVISIONS
-351- (355)	655.2	
SCALE 1" = 40'		INDEX-9

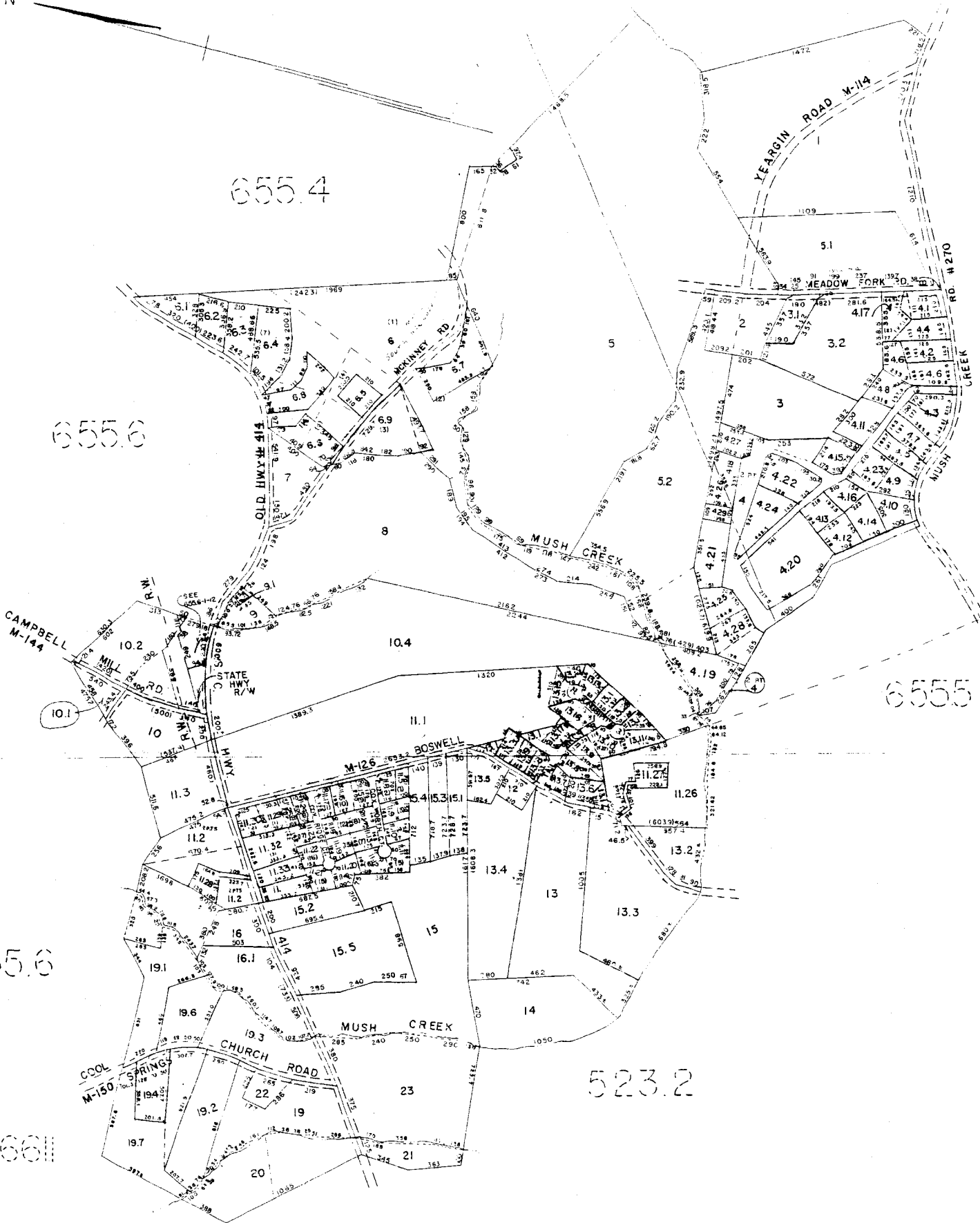
650.5

N

655.4

655.1

655.6



655.5

655.6

523.2

6611

6612

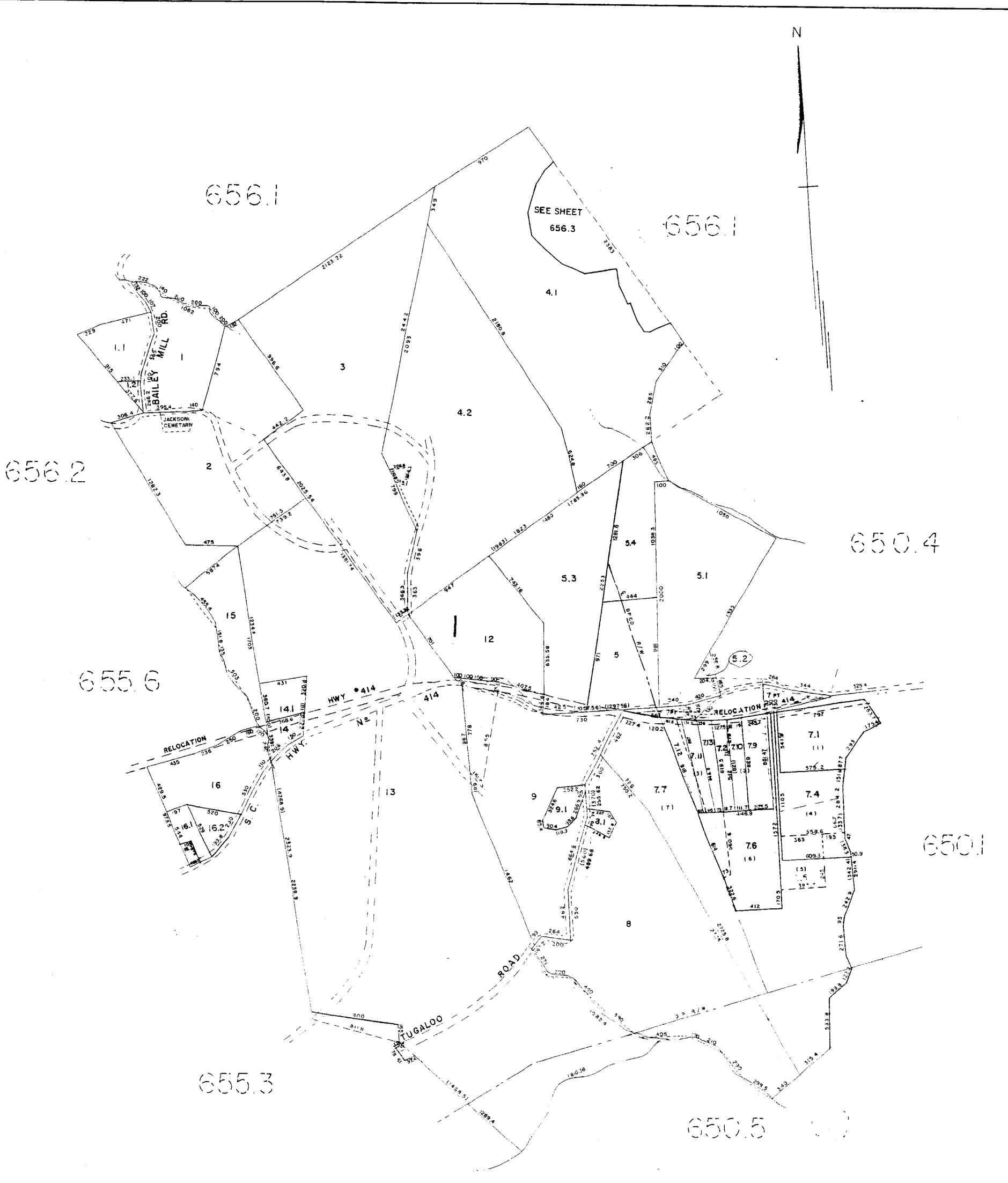
GREENVILLE COUNTY TAX MAPS		
GREENVILLE, S. C.		
DISTRICT	MAP NUMBER	DIVISIONS
351	655.3	
355	SCALE 1" = 400'	INDEX 9

DRAWING NUMBER
655.4
PLAN HOLD CORPORATION - IRVINE, CALIFORNIA
REORDER BY NUMBER 07548

DRAWING NUMBER

DRAWING NUMBER

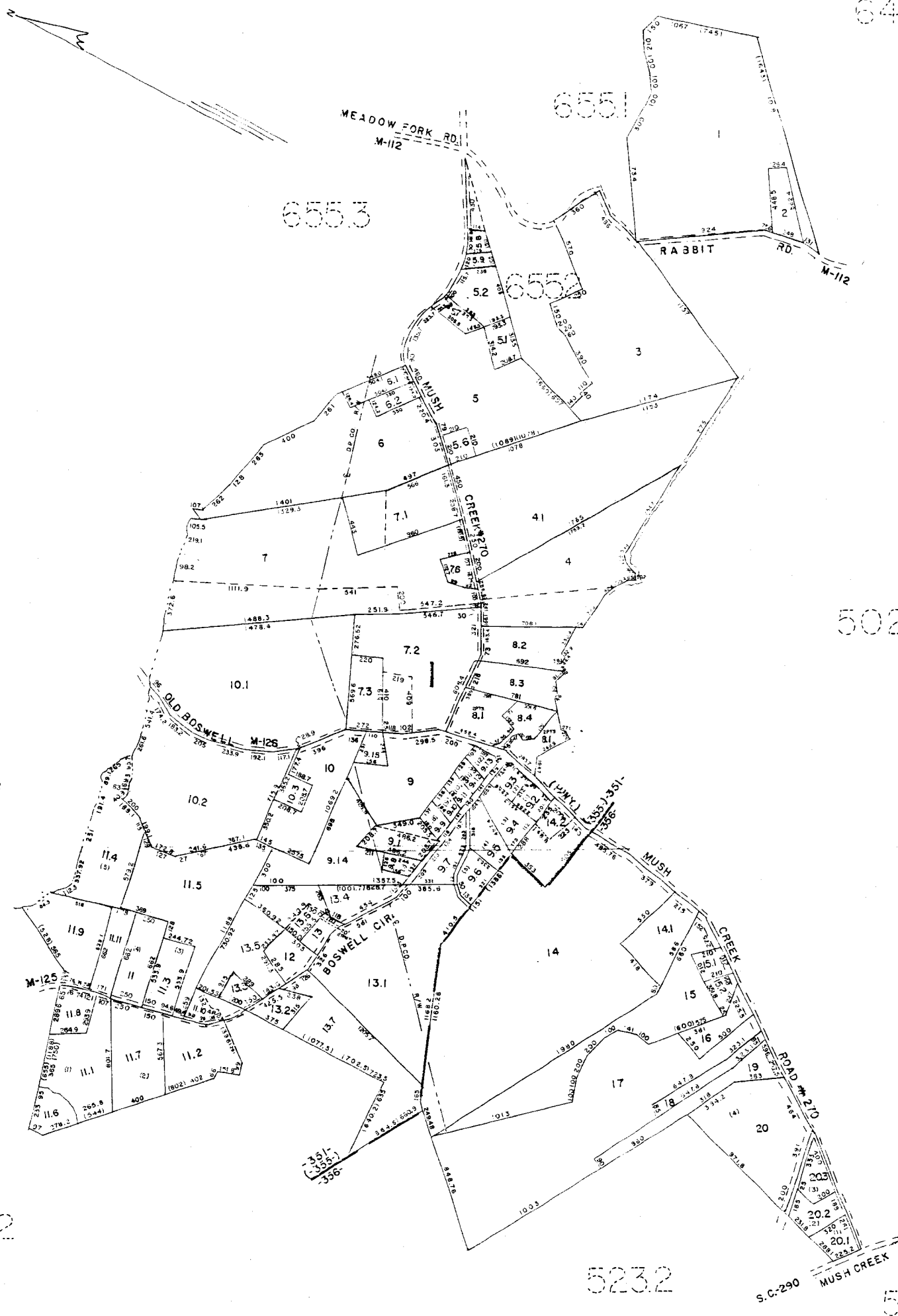
DRAWING NUMBER
655.4
PLAN HOLD CORPORATION - IRVINE, CALIFORNIA
REORDER BY NUMBER 07548



1659

GREENVILLE COUNTY TAX MAPS GREENVILLE, S. C.		
TAX DISTRICT	MAP NUMBER	REVISONS
(-355-) 351	655.4	
SCALE 1" = 400'		INDEX-3

6495



655.3

502.3

523.2

523.2

502.2

GREENVILLE COUNTY TAX MAPS		
GREENVILLE, S.C.		
TAX DISTRICT	MAP NUMBER	REVISIONS
356 (-355-) 351	655.5	E-23
SCALE 1" = 100'		INDEX-2

DRAWING NUMBER
655.6
PLAN HOLD CORPORATION - IRVINE, CALIFORNIA
RECORDED BY NUMBER 07548

DRAWING NUMBER

DRAWING NUMBER

DRAWING NUMBER
655.6
PLAN HOLD CORPORATION - IRVINE, CALIFORNIA
RECORDED BY NUMBER 07548



1661

GREENVILLE COUNTY TAX MAPS GREENVILLE, S. C.		
TAX DISTRICT	MAP NUMBER	REVISIONS
355-351-	655.6	
SCALE 1" = 200'		INDEX 2

6572

6571

6512

RIDGE

WATER ROAD

2.2

18.2

18

14.9

14.4

14.1

16.1

17

16.3

14.5

14.7

16.2

12.1

12.2

10

8

7.1

7

9

6.1

6.2

6.3

6.4

6.5

6.6

6.7

6.8

6.9

6.10

6.11

6.12

6.13

6.14

6.15

6.16

6.17

6.18

6.19

6.20

6.21

6.22

6.23

6.24

6.25

6.26

6.27

6.28

6.29

6.30

6.31

6.32

6.33

6.34

6.35

6.36

6.37

6.38

6.39

6.40

6.41

6.42

6.43

6.44

6.45

6.46

6.47

6.48

6.49

6.50

6.51

6.52

6.53

6.54

6.55

6.56

6.57

6.58

6.59

6.60

6.61

6.62

6562

6554

6512

SEE SHEET
656.3

6562

6504



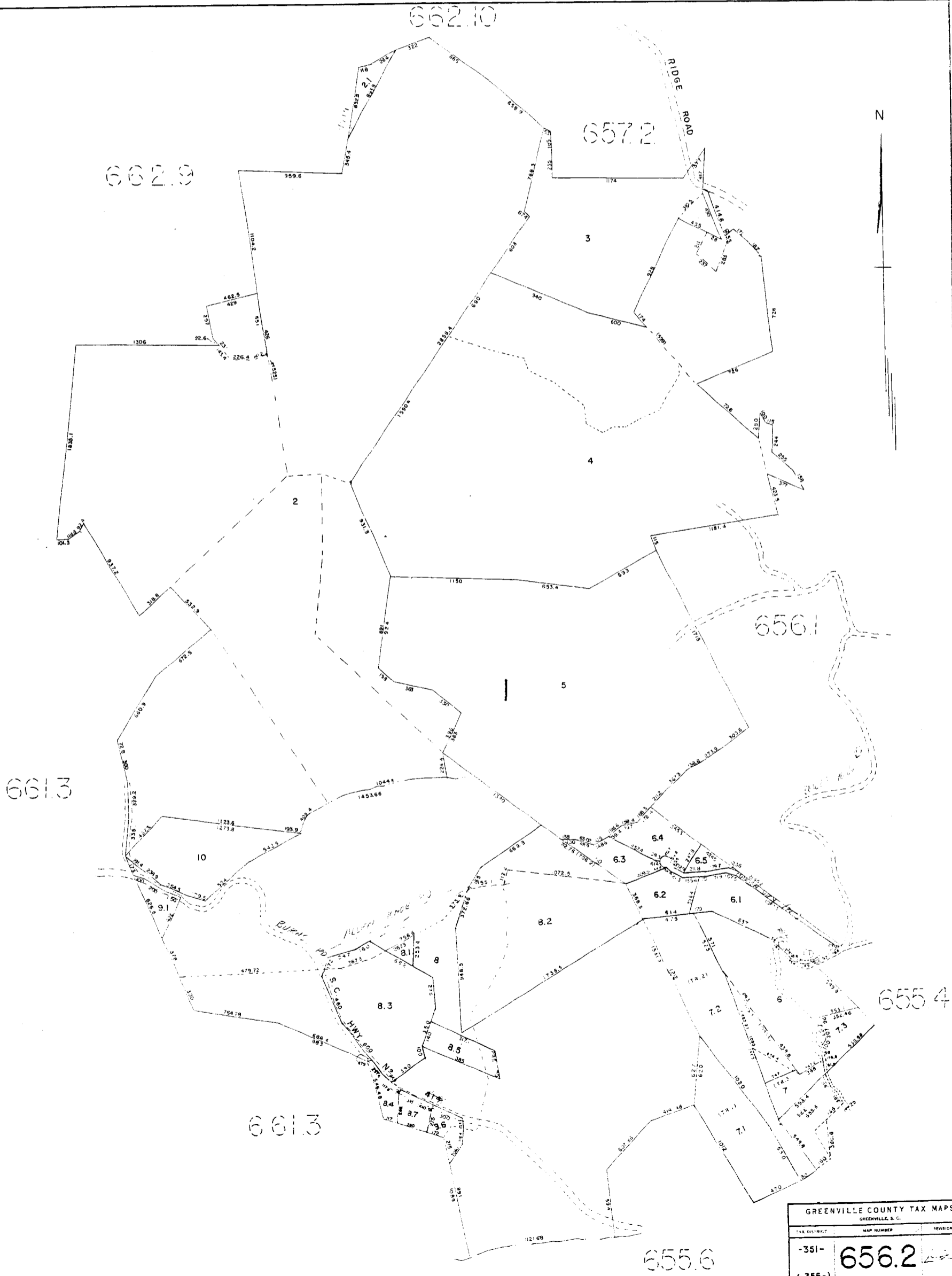
GREENVILLE COUNTY TAX MAPS		
GREENVILLE, S. C.		
TAX DISTRICT	MAP NUMBER	REVISION
(355) -351-	656.1	1-23
SCALE 1" = 400'		INDEX

DRAWING NUMBER
656.2
PLAN HOLD CORPORATION - IRVINE, CALIFORNIA
ORDER BY NUMBER 0754

DRAWING NUMBER
PLAN HOLD CORPORATION - IRVINE, CALIFORNIA
ORDER BY NUMBER 0754

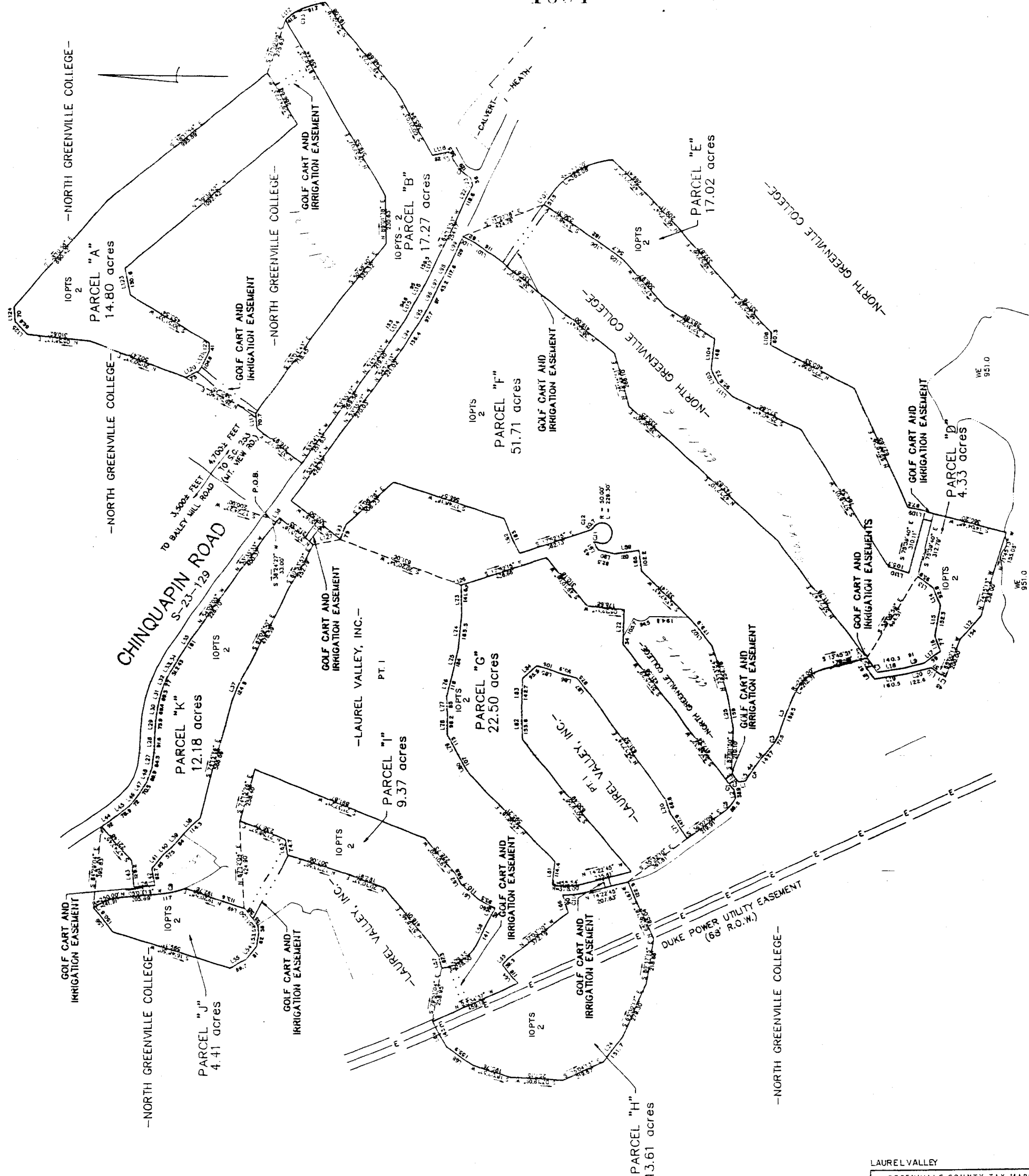
DRAWING NUMBER
PLAN HOLD CORPORATION - IRVINE, CALIFORNIA
ORDER BY NUMBER 0754

DRAWING NUMBER
656.2
PLAN HOLD CORPORATION - IRVINE, CALIFORNIA
ORDER BY NUMBER 0754



1663
1663

GREENVILLE COUNTY TAX MAPS GREENVILLE, S. C.		
TAX DISTRICT	MAP NUMBER	REVISION
-351-	656.2	
(-355-)		
SCALE 1" = 400'		INDEX



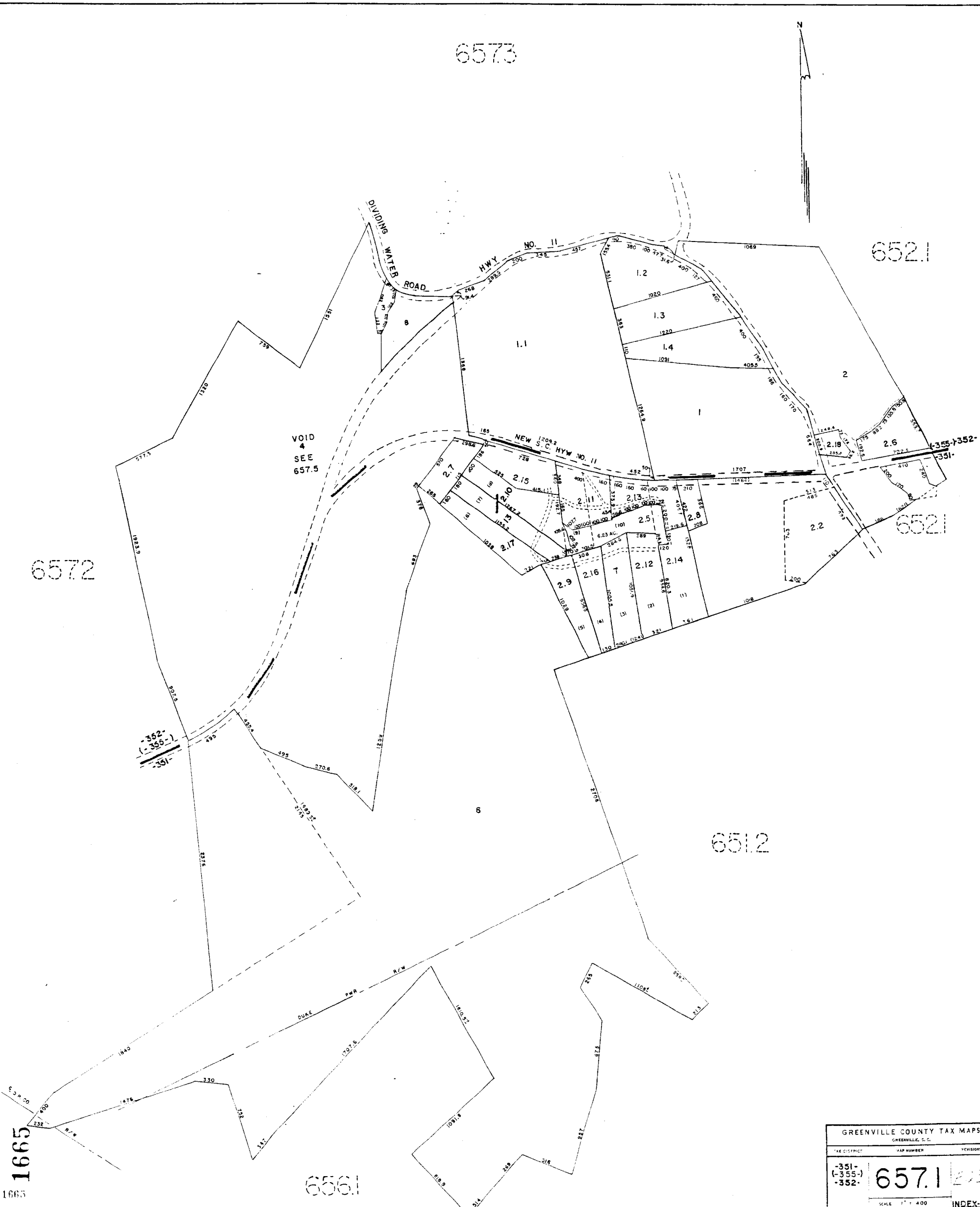
LAUREL VALLEY		
GREENVILLE COUNTY TAX MAPS		
GREENVILLE, S. C.		
TAX DISTRICT	MAP NUMBER	REVISIONS
	656.3	
-351-	SCALE = 2:10	INDEX-3

DRAWING NUMBER
657.1
PLAN HOLD CORPORATION - IRVINE, CALIFORNIA
REORDER BY NUMBER 075AR

DRAWING NUMBER

DRAWING NUMBER

DRAWING NUMBER
657.1
PLAN HOLD CORPORATION - IRVINE, CALIFORNIA
REORDER BY NUMBER 075AR



1665

GREENVILLE COUNTY TAX MAPS		
GREENVILLE, S.C.		
TAX DISTRICT	MAP NUMBER	REVISIONS
-351- (-355-) -352-	657.1	
SCALE 1" = 400'		INDEX-3

N

663.3

657.1

662.11

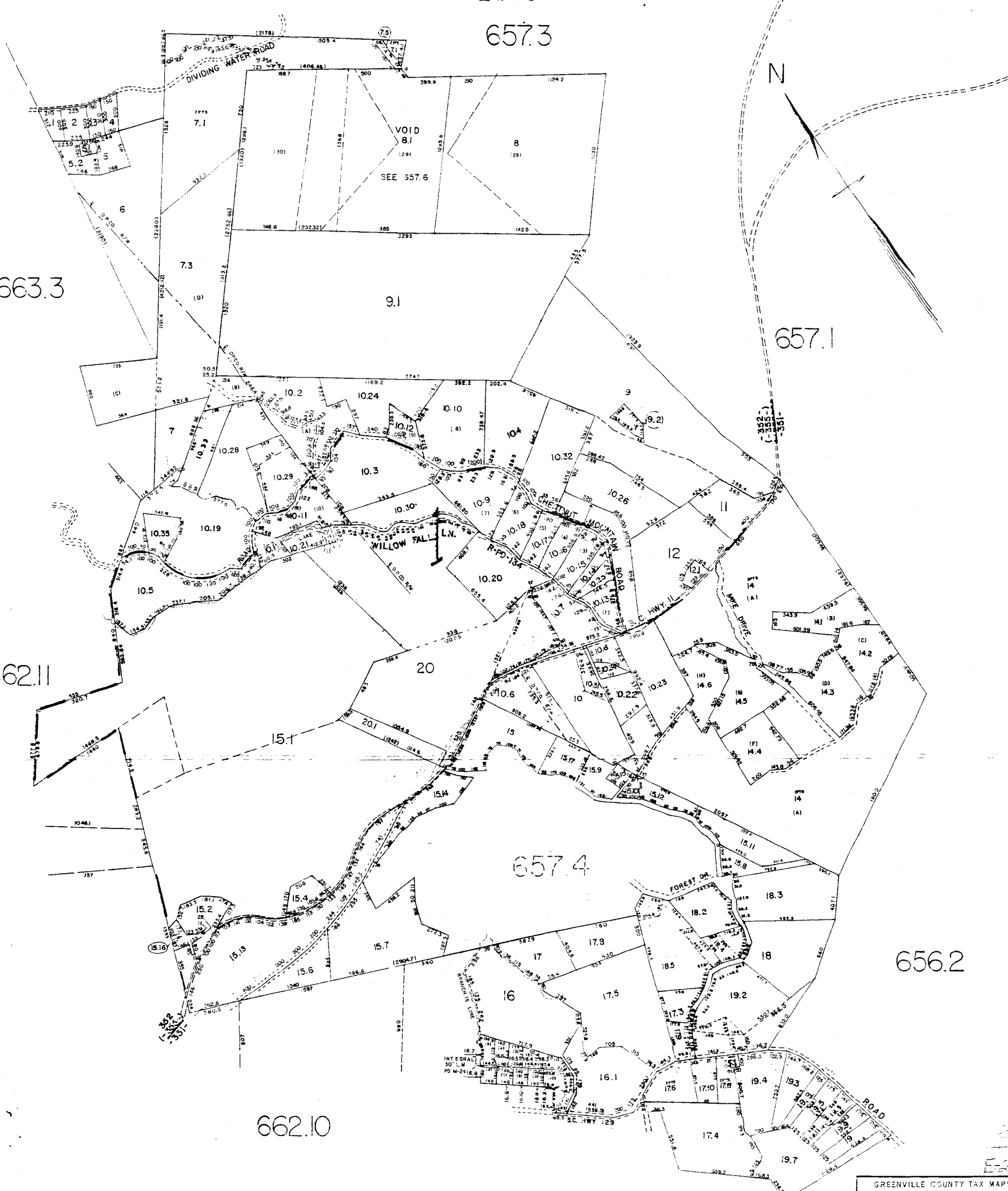
657.4

656.2

662.10

656.2

GREENVILLE COUNTY TAX MAPS		
GREENVILLE, S. C.		
SEE DISTRICT	MAP NUMBER	REVISIONS
(-355-) -351- -352-	657.2	
SCALE 1" = 400'		INDEX-4

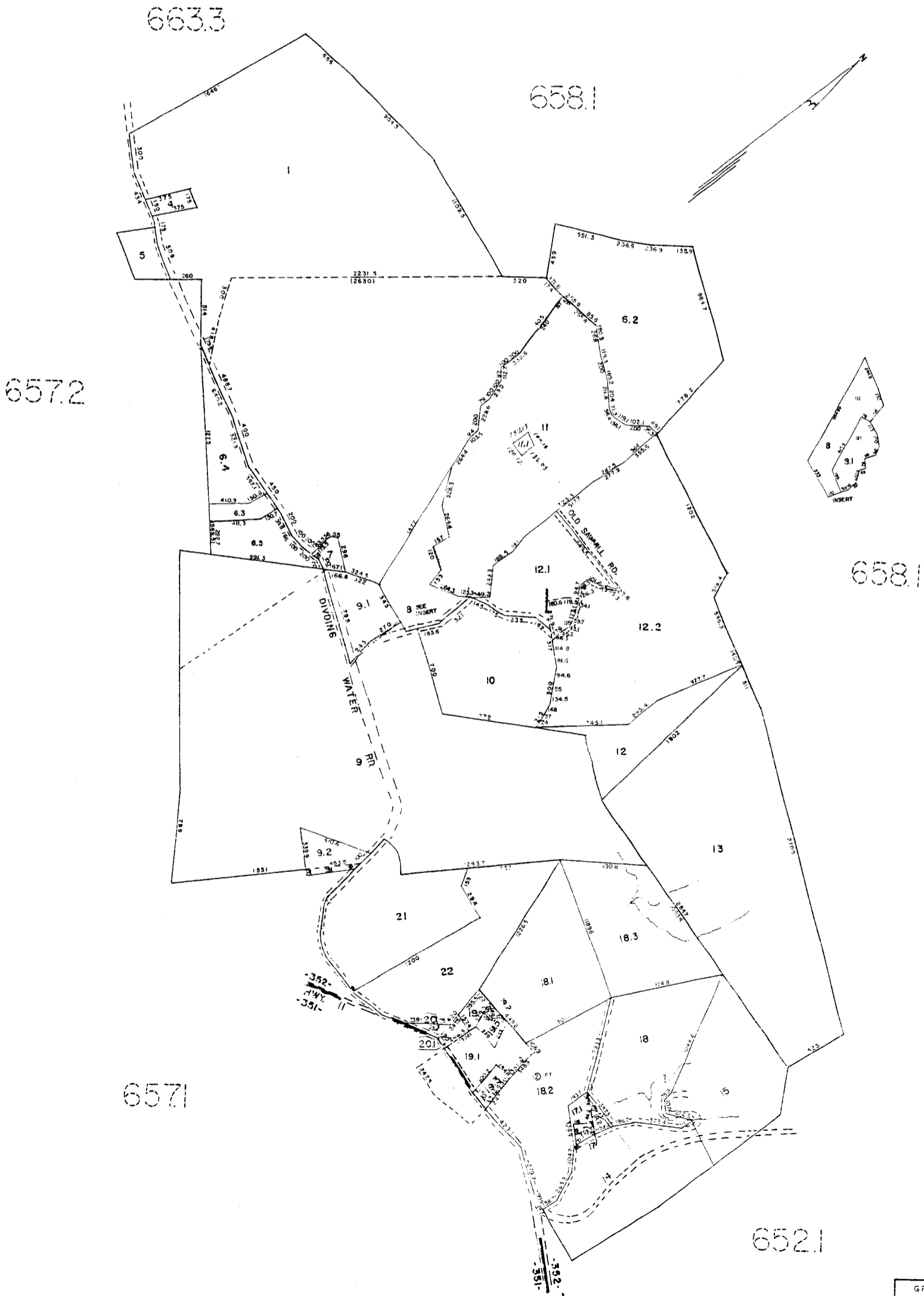


DRAWING NUMBER
657.3
PLAN HOLD CORPORATION - IRVINE, CALIFORNIA
REORDER BY NUMBER 07548

DRAWING NUMBER

DRAWING NUMBER

DRAWING NUMBER
657.3
PLAN HOLD CORPORATION - IRVINE, CALIFORNIA
REORDER BY NUMBER 07548

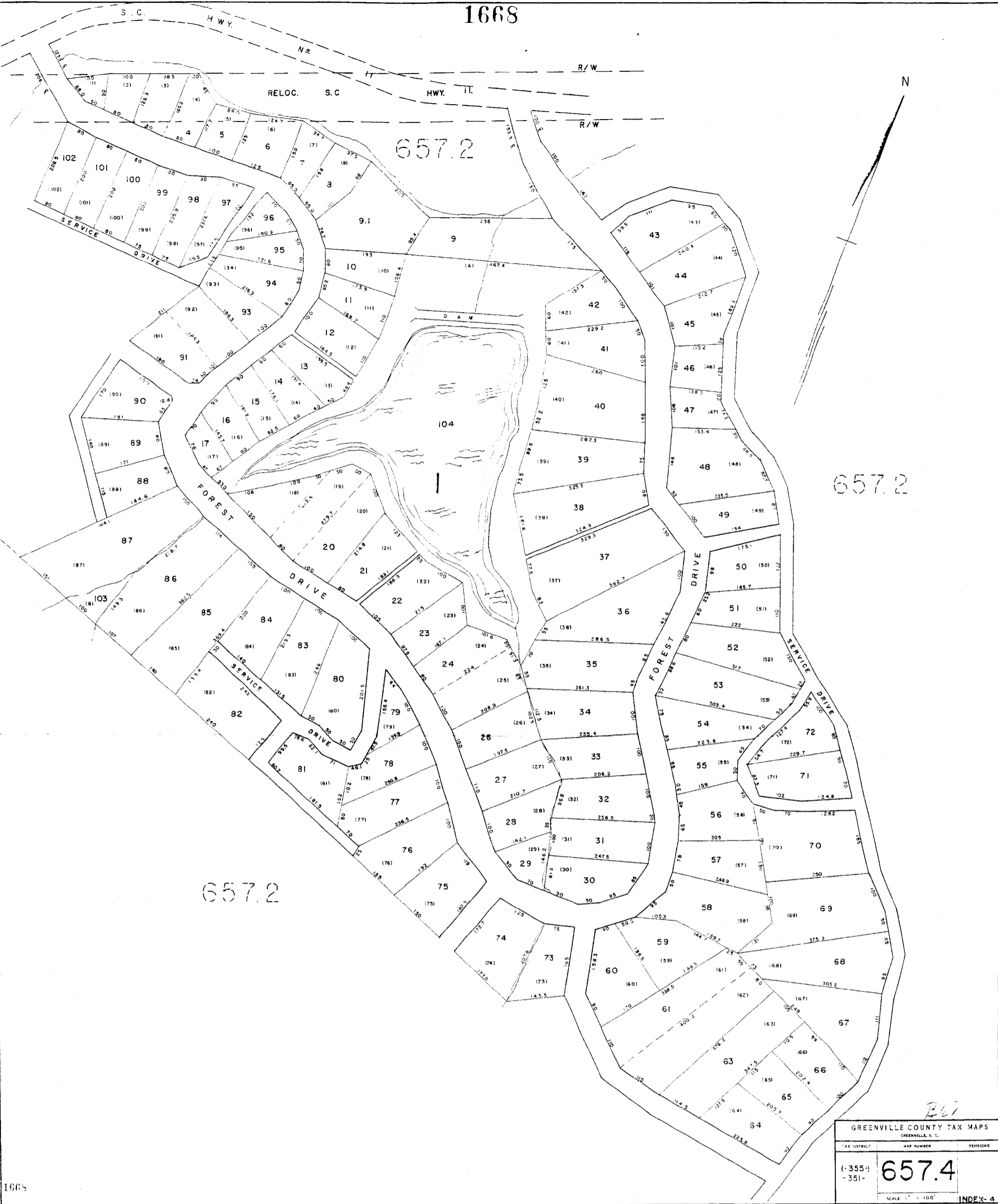


1667

GREENVILLE COUNTY TAX MAPS
GREENVILLE, S. C.

TAX DISTRICT	MAP NUMBER	REVISIONS
(-355-)	657.3	
-352-		

SCALE 1" = 400' INDEX-3



657.2

657.2

GREENVILLE COUNTY TAX MAPS
 GREENVILLE, S. C.
 TAX DISTRICT: MAP NUMBER: REVISIONS:
 (-355-)
 (-351-)
657.4
 SCALE: 1" = 100' INDEX-4

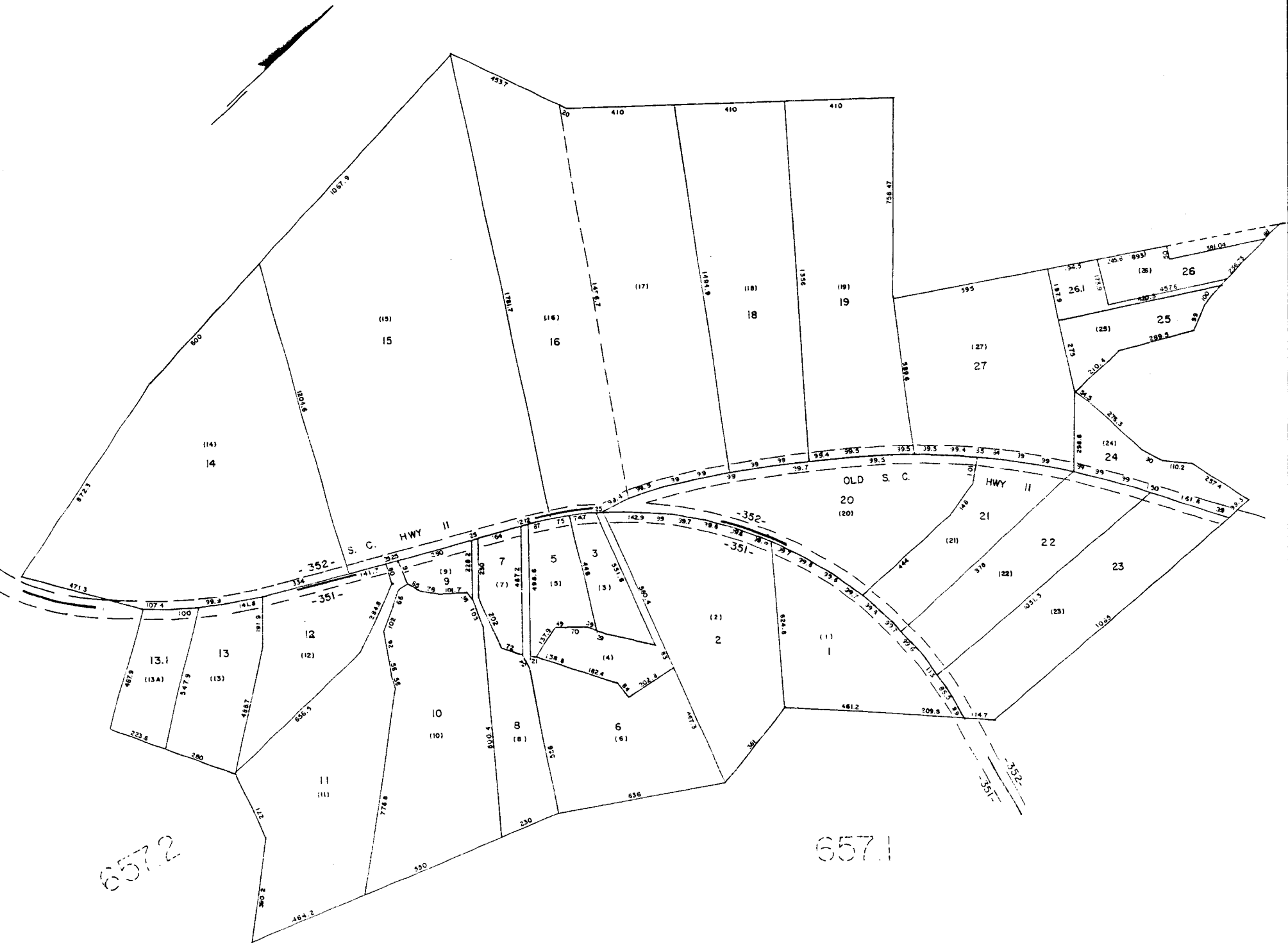
DRAWING NUMBER
657.5
PLAN HOLD CORPORATION - IRVINE, CALIFORNIA
RECORD BY NUMBER 07548

DRAWING NUMBER

DRAWING NUMBER

DRAWING NUMBER
657.5
PLAN HOLD CORPORATION - IRVINE, CALIFORNIA
RECORD BY NUMBER 07548

657.2



657.2

657.1

1669

MCCAULEY MOUNTAIN		
GREENVILLE COUNTY TAX MAPS		
GREENVILLE, S. C.		
TAX DISTRICT	MAP NUMBER	REVISIONS
- 351 -	657.5	
- 352 -		
SCALE 1" = 200'		INDEX - 3

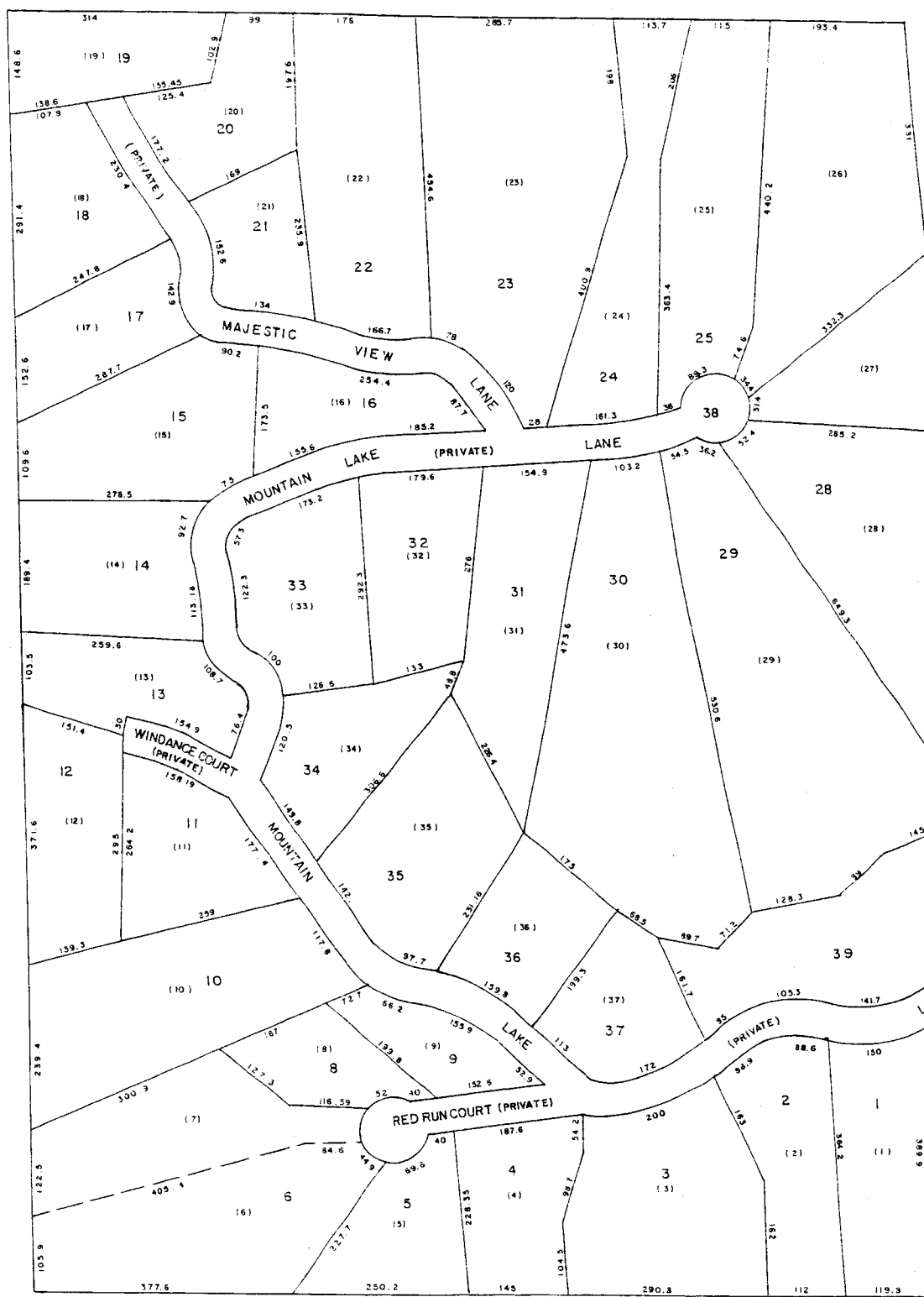
657.2

657.2

657.2

657.3

657.2



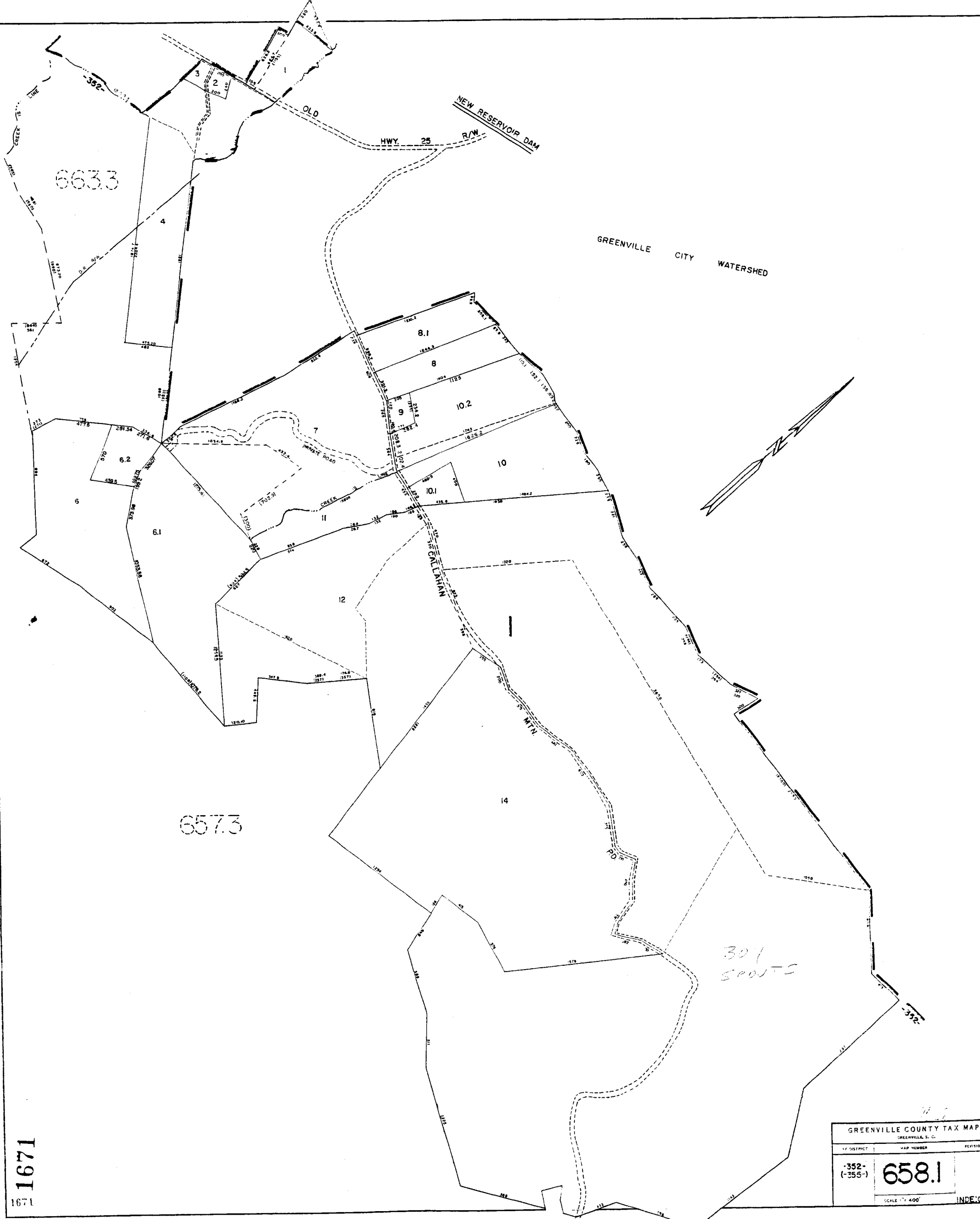
GLASSY RIDGE		
GREENVILLE COUNTY TAX MAPS		
GREENVILLE, S.C.		
FILE NUMBER	MAP NUMBER	REV. DATE
	657.6	
-352-	1" = 100'	INDEX-3

DRAWING NUMBER
658.1
PLAN HOLD CORPORATION - IRVINE, CALIFORNIA
REORDER BY NUMBER 075AR

DRAWING NUMBER

DRAWING NUMBER

DRAWING NUMBER
658.1
PLAN HOLD CORPORATION - IRVINE, CALIFORNIA
REORDER BY NUMBER 075AR



1671

GREENVILLE COUNTY TAX MAPS
GREENVILLE, S. C.
DISTRICT MAP NUMBER REVISIONS
-352- (-355-) **658.1**
SCALE 1" = 400' INDEX

661.4

661.3

522.3

661.2

522.3

523.3

523.3



GREENVILLE COUNTY TAX MAPS GREENVILLE, S. C.		
TAX DISTRICT	MAP NUMBER	REVISIONS
(-355-)	661.1	
-371-		
-351-		
-352-		
SCALE 1" = 400'		INDEX-A

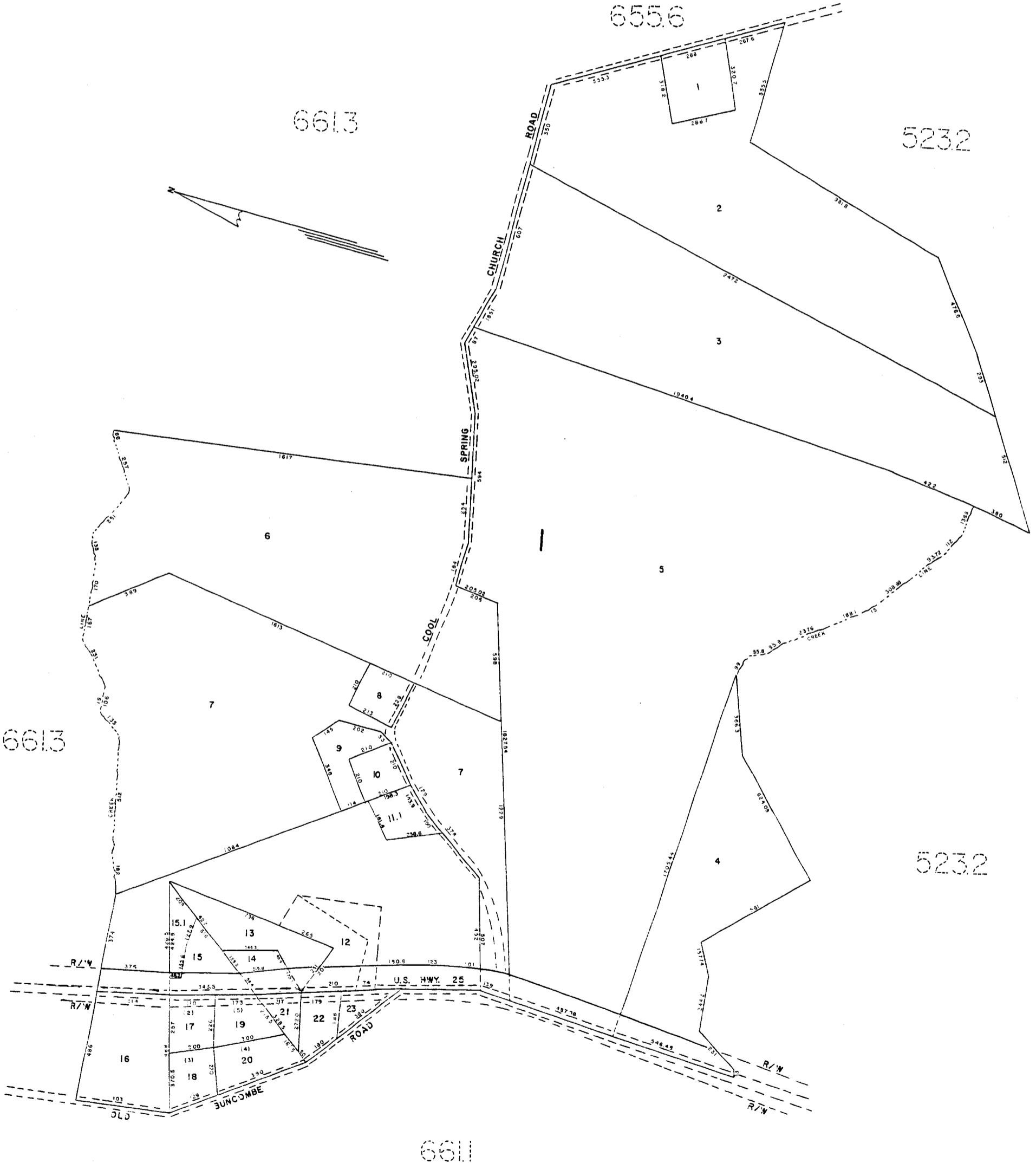
2-2

DRAWING NUMBER
661.2
PLAN HOLD CORPORATION - IRVINE, CALIFORNIA
RECORD BY NUMBER 07548

DRAWING NUMBER
PLAN HOLD CORPORATION - IRVINE, CALIFORNIA
RECORD BY NUMBER 07548

DRAWING NUMBER
PLAN HOLD CORPORATION - IRVINE, CALIFORNIA
RECORD BY NUMBER 07548

DRAWING NUMBER
661.2
PLAN HOLD CORPORATION - IRVINE, CALIFORNIA
RECORD BY NUMBER 07548



1673
1673

GREENVILLE COUNTY TAX MAPS GREENVILLE, S. C.		
TAX DISTRICT	MAP NUMBER	REVISIONS
-351- (355)	661.2	
SCALE 1" = 200'		INDEX-4

662.2

662.6

662.8

662.9

661.4

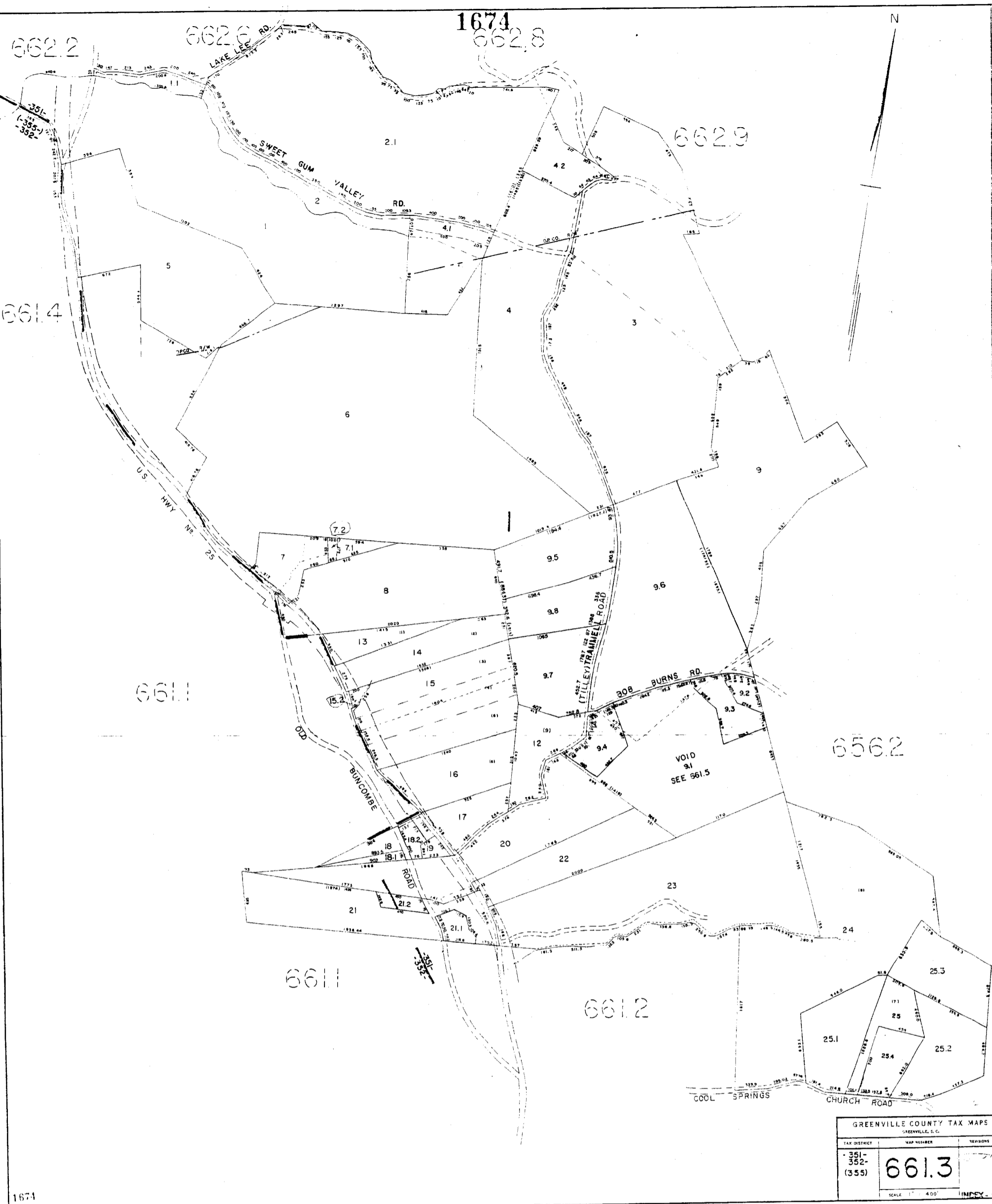
661.1

661.1

661.2

656.2

GREENVILLE COUNTY TAX MAPS GREENVILLE, S. C.		
TAX DISTRICT	MAP NUMBER	REVISIONS
351-352-355	661.3	
SCALE 1" = 400'		INDEX



DRAWING NUMBER
661.4
PLAN HOLD CORPORATION - IRVINE, CALIFORNIA
REORDER BY NUMBER 075A

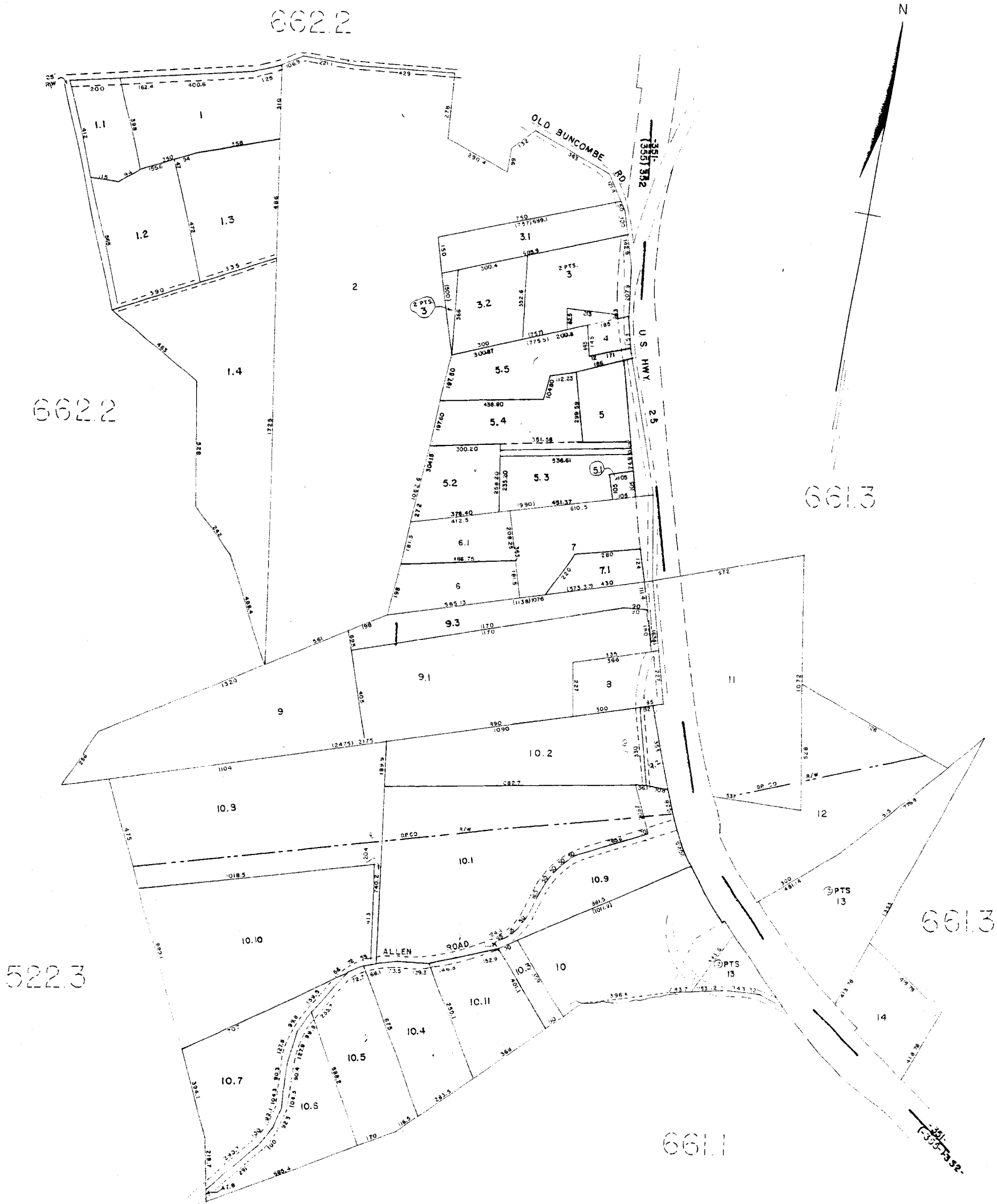
DRAWING NUMBER

PLAN HOLD CORPORATION - IRVINE, CALIFORNIA
REORDER BY NUMBER 075A

DRAWING NUMBER

PLAN HOLD CORPORATION - IRVINE, CALIFORNIA
REORDER BY NUMBER 075A

DRAWING NUMBER
661.4
PLAN HOLD CORPORATION - IRVINE, CALIFORNIA
REORDER BY NUMBER 075A



Blal

GREENVILLE COUNTY TAX MAPS GREENVILLE, S. C.		
TAX DISTRICT	MAP NUMBER	REVISIONS
351 (355) -352-	661.4	
SCALE 1" = 200'		INDEX - 4

1675



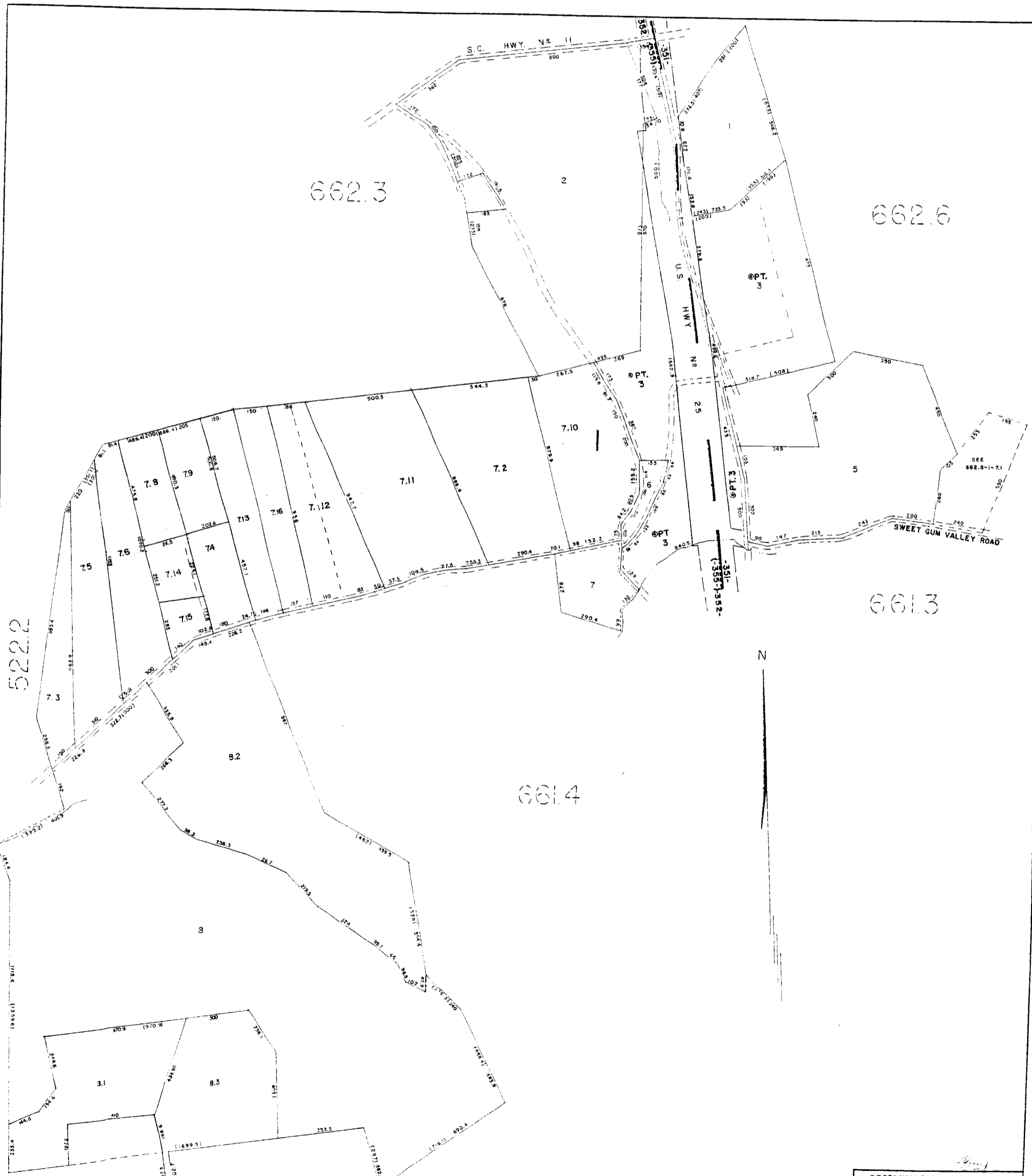
TRAMMELL MOUNTAIN		
GREENVILLE COUNTY TAX MAPS		
GREENVILLE, S. C.		
TAX DISTRICT	MAP NUMBER	REVISIONS
	661.5	
- 351 -	SCALE = 100'	INDEX-4

DRAWING NUMBER
662.2
PLAN HOLD CORPORATION - IRVINE, CALIFORNIA
ORDER BY NUMBER 0754

DRAWING NUMBER

DRAWING NUMBER

DRAWING NUMBER
662.2
PLAN HOLD CORPORATION - IRVINE, CALIFORNIA
ORDER BY NUMBER 0754



522.2

1677

522.3

GREENVILLE COUNTY TAX MAPS		
GREENVILLE, S. C.		
DISTRICT	MAP NUMBER	REVISIONS
351-355	662.2	
352-		
SCALE 1" = 200'		INDEX-4

1678

662.4

662.6

662.4

666.2

662.2

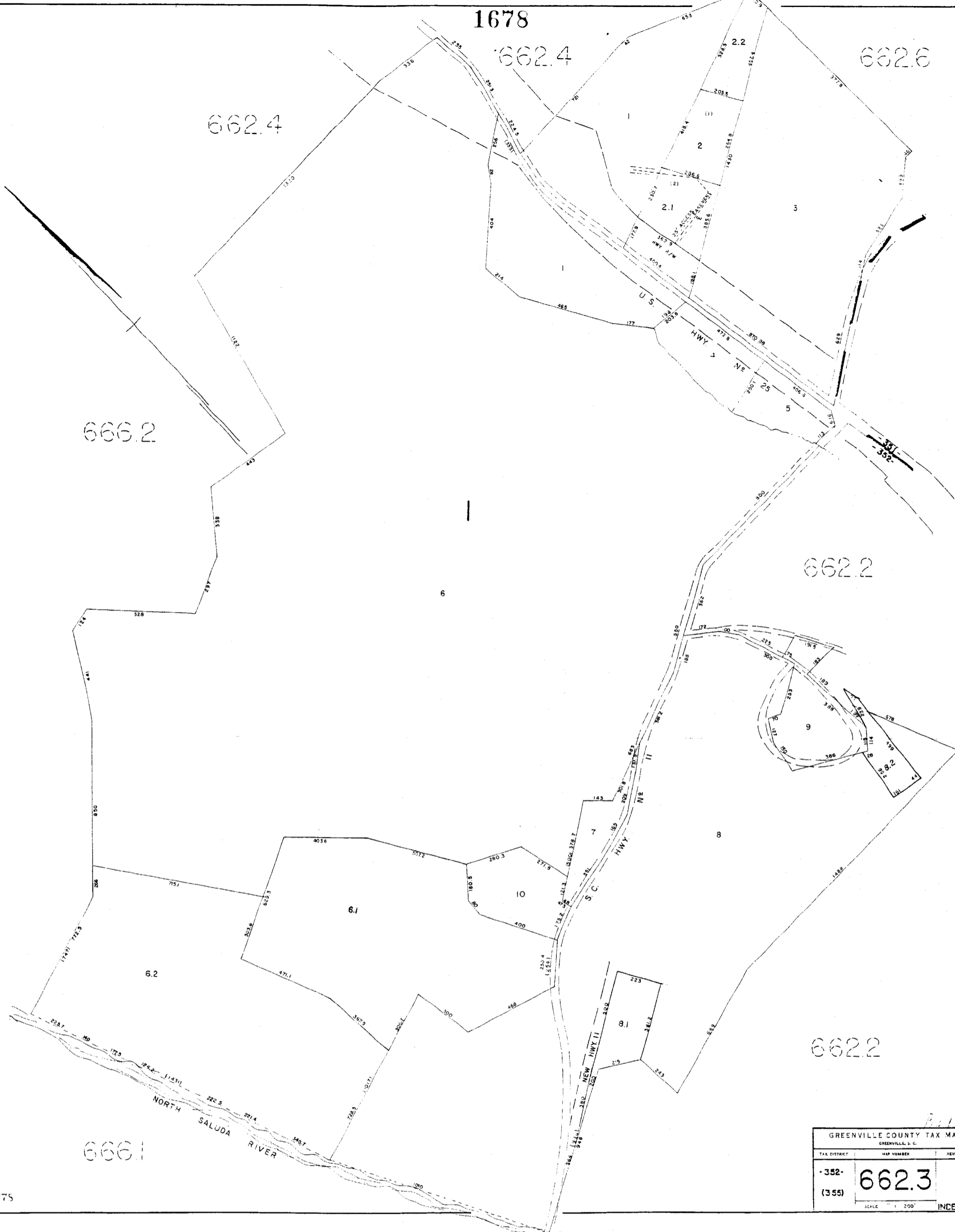
662.2

666.1

GREENVILLE COUNTY TAX MAPS		
GREENVILLE, S. C.		
TAX DISTRICT	MAP NUMBER	REVISIONS
-352-	662.3	
(355)		
SCALE 1" = 200'		INDEX - 4

N

1675

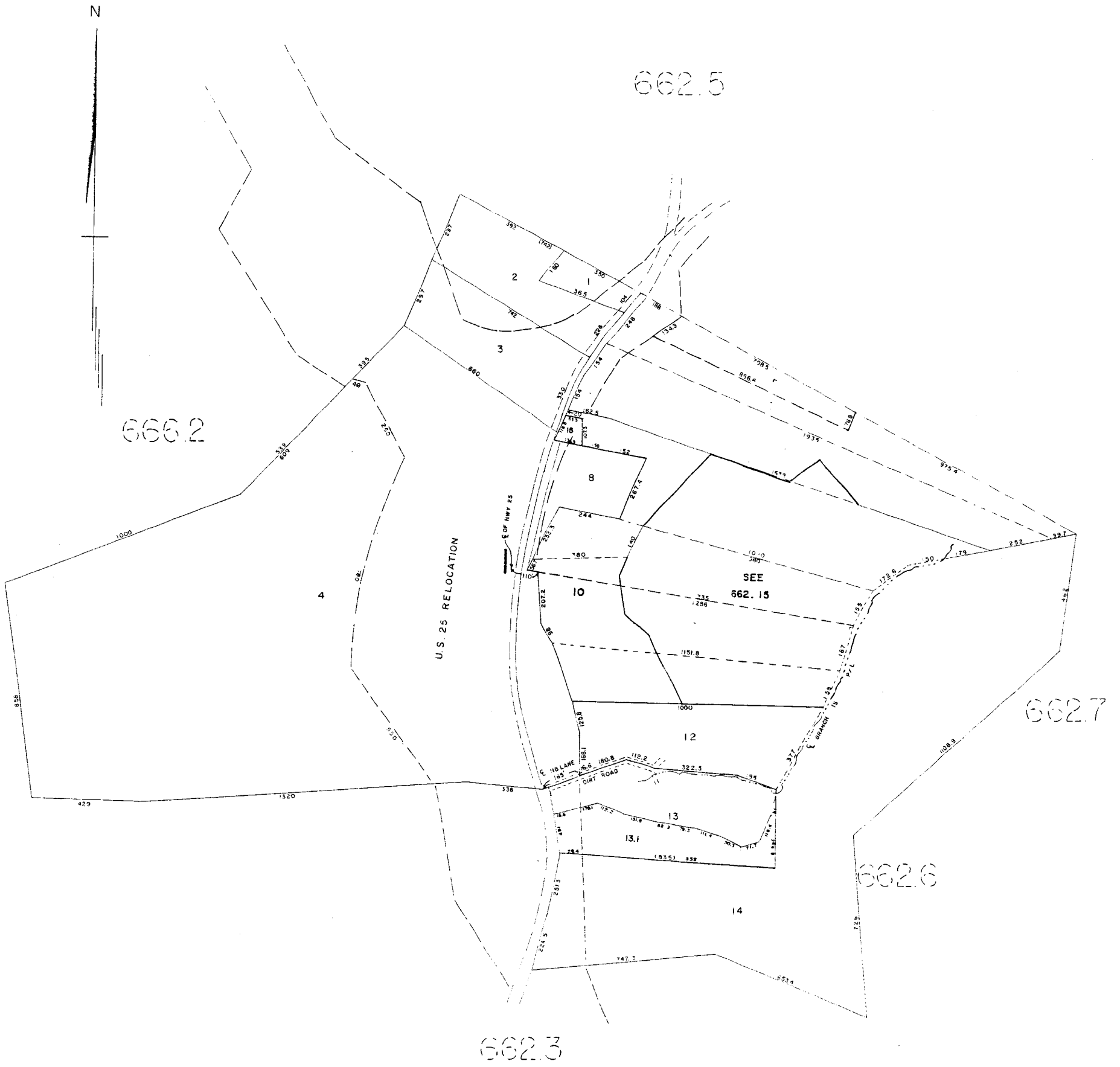


DRAWING NUMBER
662.4
 PLAN HOLD CORPORATION - IRVINE, CALIFORNIA
 RECORD BY NUMBER 075A

DRAWING NUMBER

DRAWING NUMBER

DRAWING NUMBER
662.4
 PLAN HOLD CORPORATION - IRVINE, CALIFORNIA
 RECORD BY NUMBER 075A



1679

GREENVILLE COUNTY TAX MAPS GREENVILLE, S. C.		
DISTRICT	MAP NUMBER	REVISION
352	662.4	
(355)		
SCALE 1" = 200'		INDEX-4

U.S. ROUTE 25 RELOCATION

663.1

666.2

663.2

BUNCOMBE ROAD

3.1

6

7

8

9

10

11

12

13

5.5

5.2

SEE 662.13

SEE 662.14

663.2

662.12

GREENVILLE COUNTY TAX MAPS		
GREENVILLE, S. C.		
TAX DISTRICT	MAP NUMBER	REVISIONS
352	662.5	
(355)		
SCALE 1" = 200'		INDEX-4

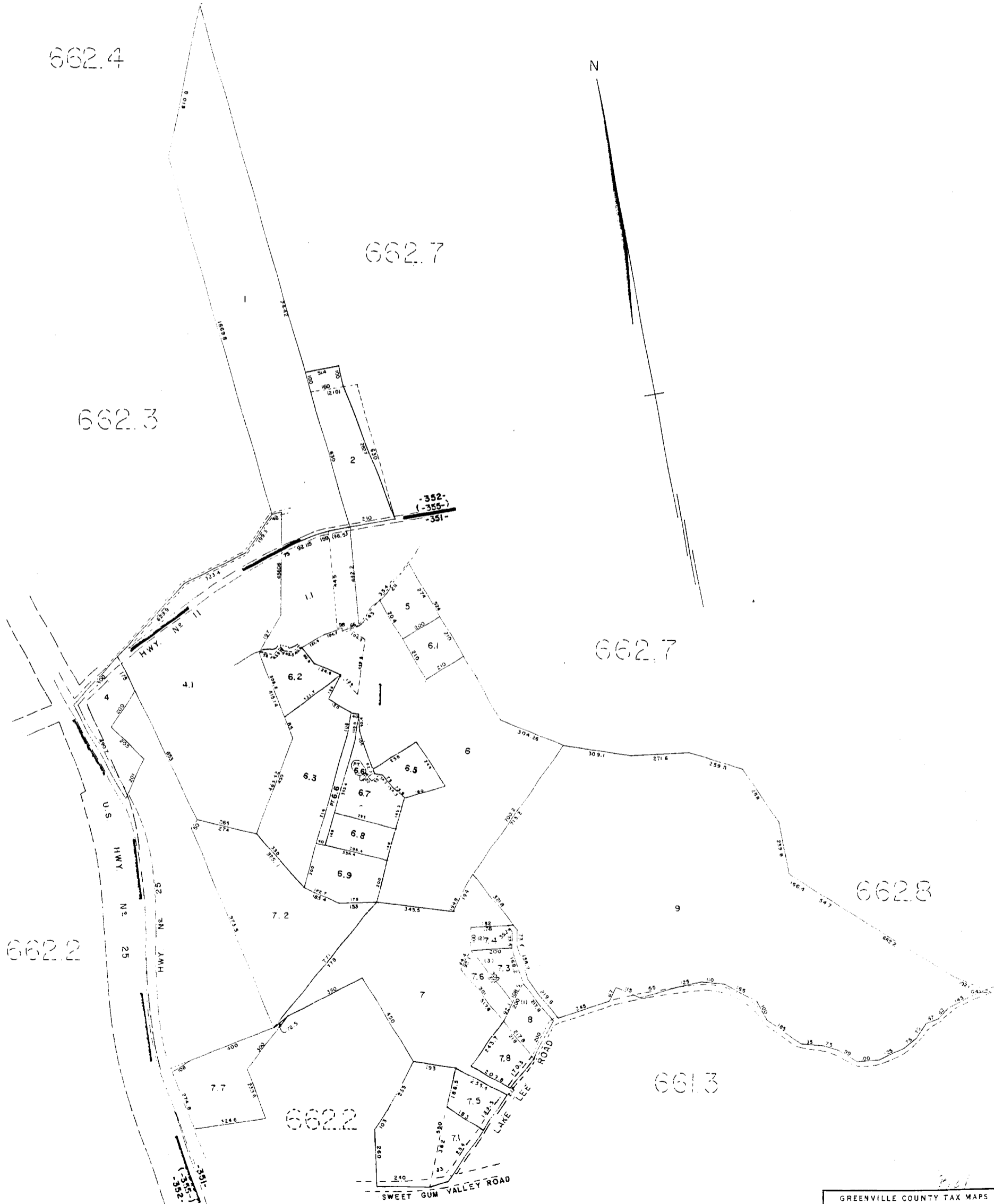
Pat

DRAWING NUMBER
662.6
PLAN HOLD CORPORATION - IRVINE, CALIFORNIA
REORDER BY NUMBER 0754R

DRAWING NUMBER

DRAWING NUMBER

DRAWING NUMBER
662.6
PLAN HOLD CORPORATION - IRVINE, CALIFORNIA
REORDER BY NUMBER 0754R



1681
1681

GREENVILLE COUNTY TAX MAPS		
GREENVILLE, S. C.		
TAX DISTRICT	MAP NUMBER	REVISIONS
351 (355) 352	662.6	
SCALE 1" = 200'		INDEX-4

662.4

662.12

662.12

662.6



662.8

662.6

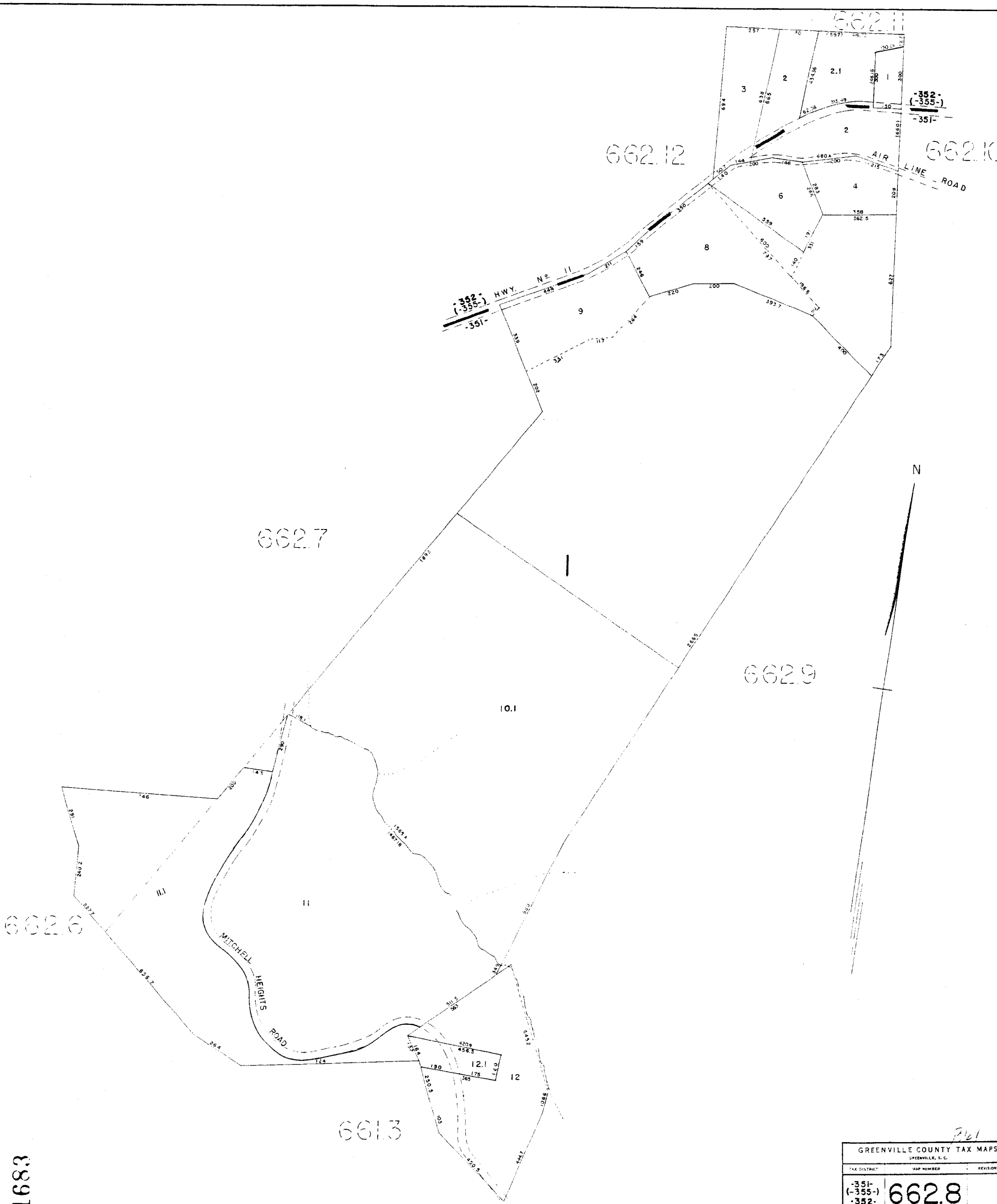
GREENVILLE COUNTY TAX MAPS GREENVILLE, S. C.		
TAX DISTRICT	MAP NUMBER	REVISIONS
-351- (355) 352	662.7	
SCALE 1" = 200'		INDEX - 4

DRAWING NUMBER
662.8

DRAWING NUMBER

DRAWING NUMBER

DRAWING NUMBER
662.8



1683
1683

GREENVILLE COUNTY TAX MAPS GREENVILLE, S. C.		
TAX DISTRICT	MAP NUMBER	REVISIONS
-351- (-355-) -352-	662.8	
SCALE 1" = 200'		INDEX - 4

662.10

662.8

662.10

656.2

661.3

656.2

IRAMMELL

ROAD

N

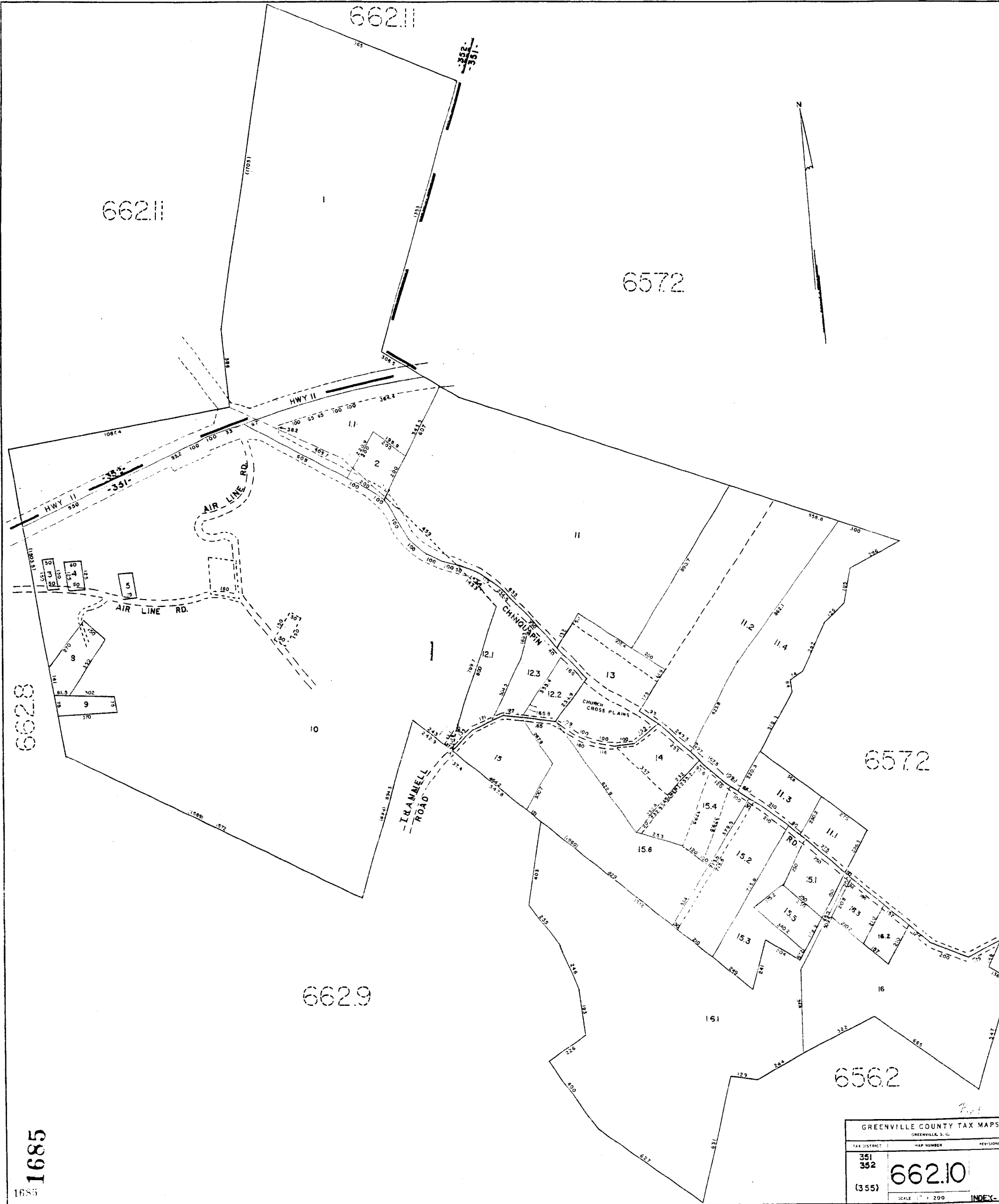
GREENVILLE COUNTY TAX MAPS GREENVILLE, S. C.		
TAX DISTRICT	MAP NUMBER	REVISIONS
(355) -351-	662.9	
DATE: 11-1-200		INDEX-4

DRAWING NUMBER
662.10

DRAWING NUMBER

DRAWING NUMBER

DRAWING NUMBER
662.10



662.8

1685
1683

GREENVILLE COUNTY TAX MAPS GREENVILLE, S. C.		
TAX DISTRICT	MAP NUMBER	REVISION
351	662.10	
352		
(355)		
SCALE 1" = 200'		INDEX-

N

657.2

-351-
-352-

662.10

663.2

CHINQUAPIN ROAD

MOLLICENE LAKE RD

662.3

662.12

GREENVILLE COUNTY TAX MAPS GREENVILLE, S. C.		
TAX DISTRICT	MAP NUMBER	REVISIONS
(355) -352-	662.11	
SCALE 1" = 200'		INDEX - 4

1656

663.2

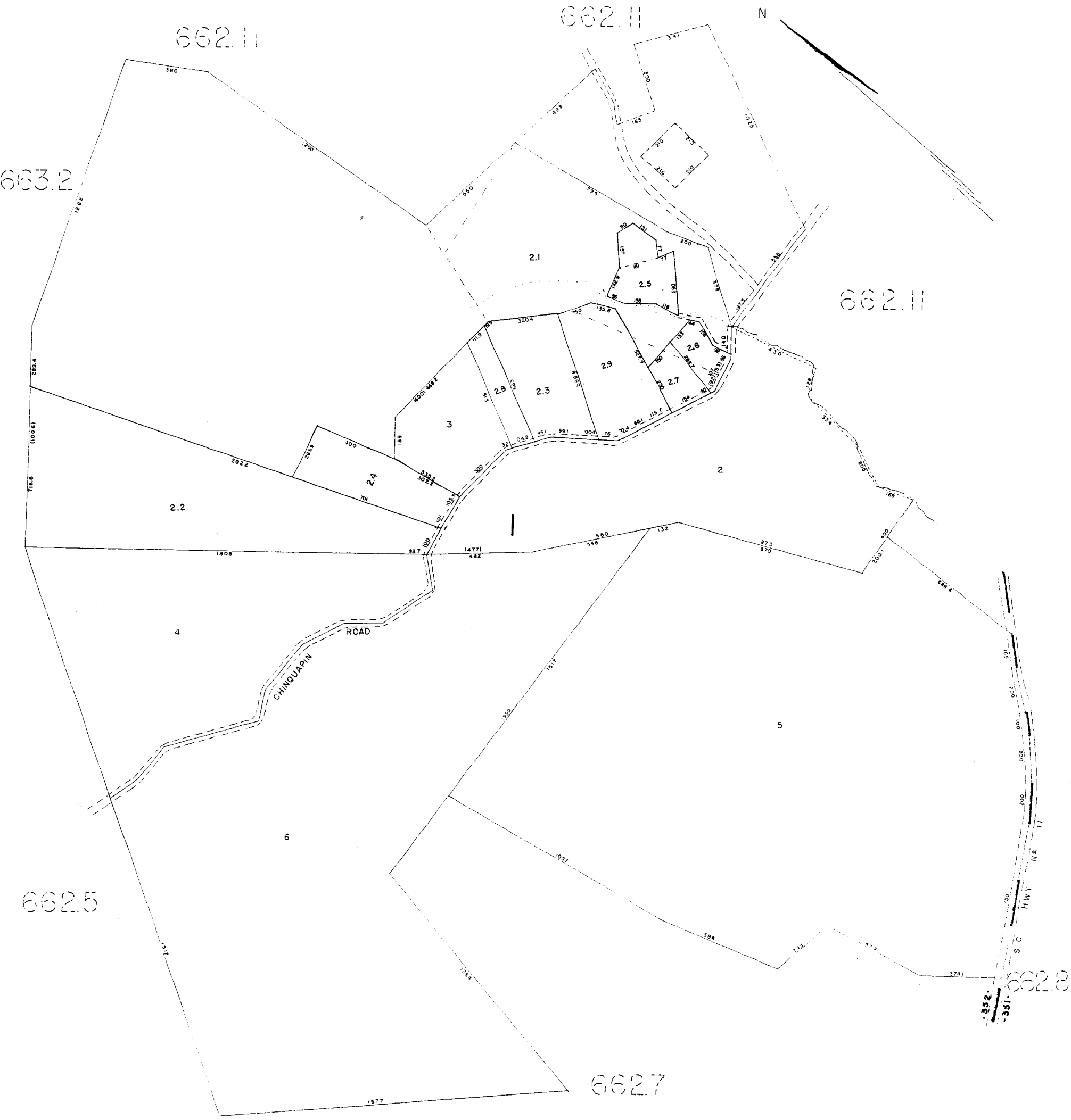


DRAWING NUMBER
662.12
PLAN HOLD CORPORATION - IRVINE, CALIFORNIA
DRAWING NUMBER 1134

DRAWING NUMBER

DRAWING NUMBER

DRAWING NUMBER
662.12
PLAN HOLD CORPORATION - IRVINE, CALIFORNIA
DRAWING NUMBER 1134



1687

GREENVILLE COUNTY TAX MAPS		
TAX DISTRICT	MAP NUMBER	REVISIONS
-352- (-353-)	662.12	
SCALE 1" = 200'		INDEX-4



66214

6625

66214

66212

CRESCENT MOUNTAIN VINEYARDS		
GREENVILLE COUNTY TAX MAPS		
GREENVILLE, S. C.		
TAX YEAR	MAP NUMBER	REVISIONS
	66213	
- 352 -	1" = 100'	INDEX-4

DRAWING NUMBER
662.14
PLAN HOLD CORPORATION - IRVINE, CALIFORNIA

DRAWING NUMBER

DRAWING NUMBER

DRAWING NUMBER
662.14
PLAN HOLD CORPORATION - IRVINE, CALIFORNIA

662.5

662.13

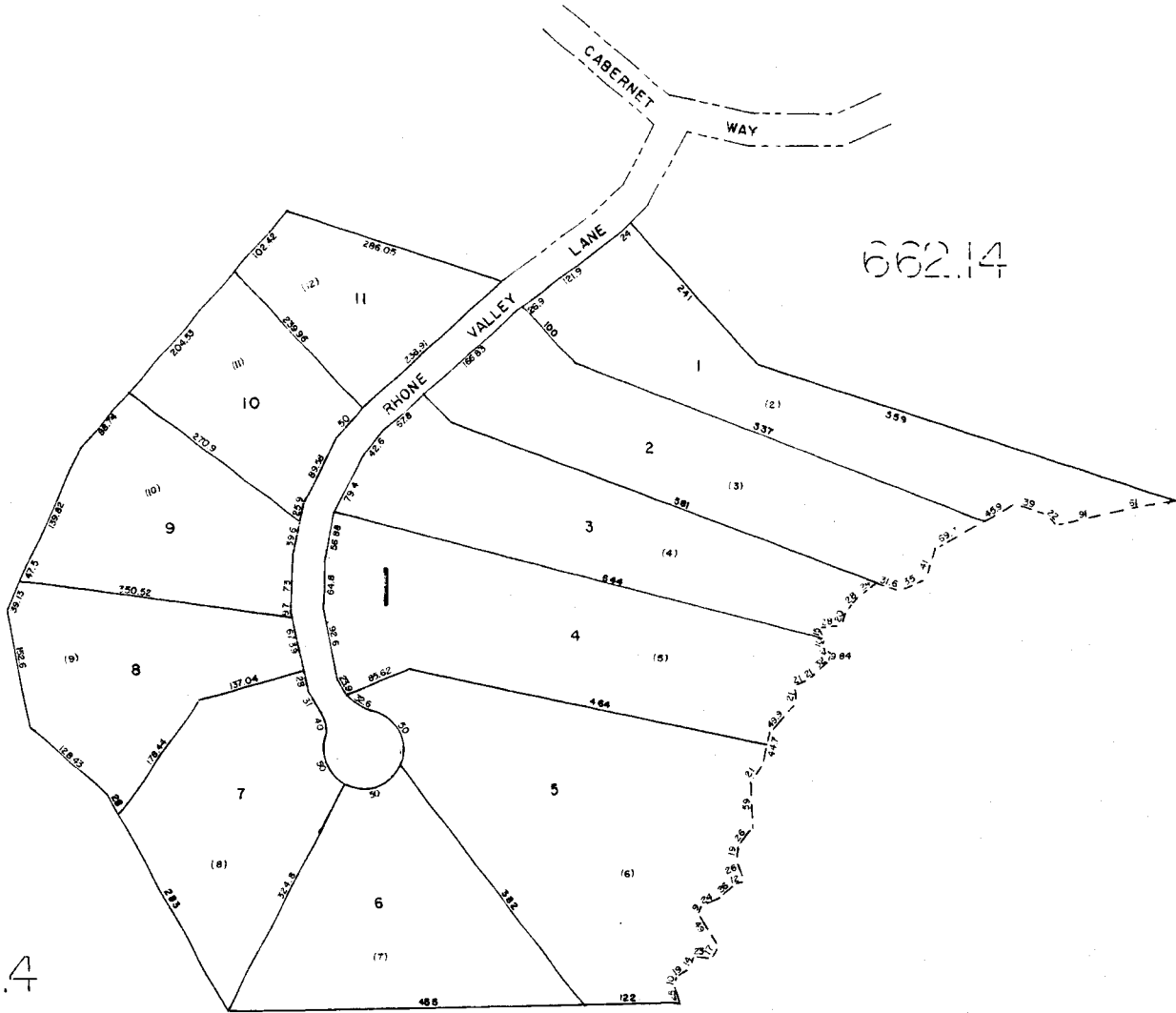
662.5

662.4



689

CRESCENT MOUNTAIN VINEYARDS		
GREENVILLE COUNTY TAX MAPS		
JACKSONVILLE, S. C.		
MAP NUMBER	REVISIONS	
662.14		
-352-	1" = 100'	INDEX - 4



662.4

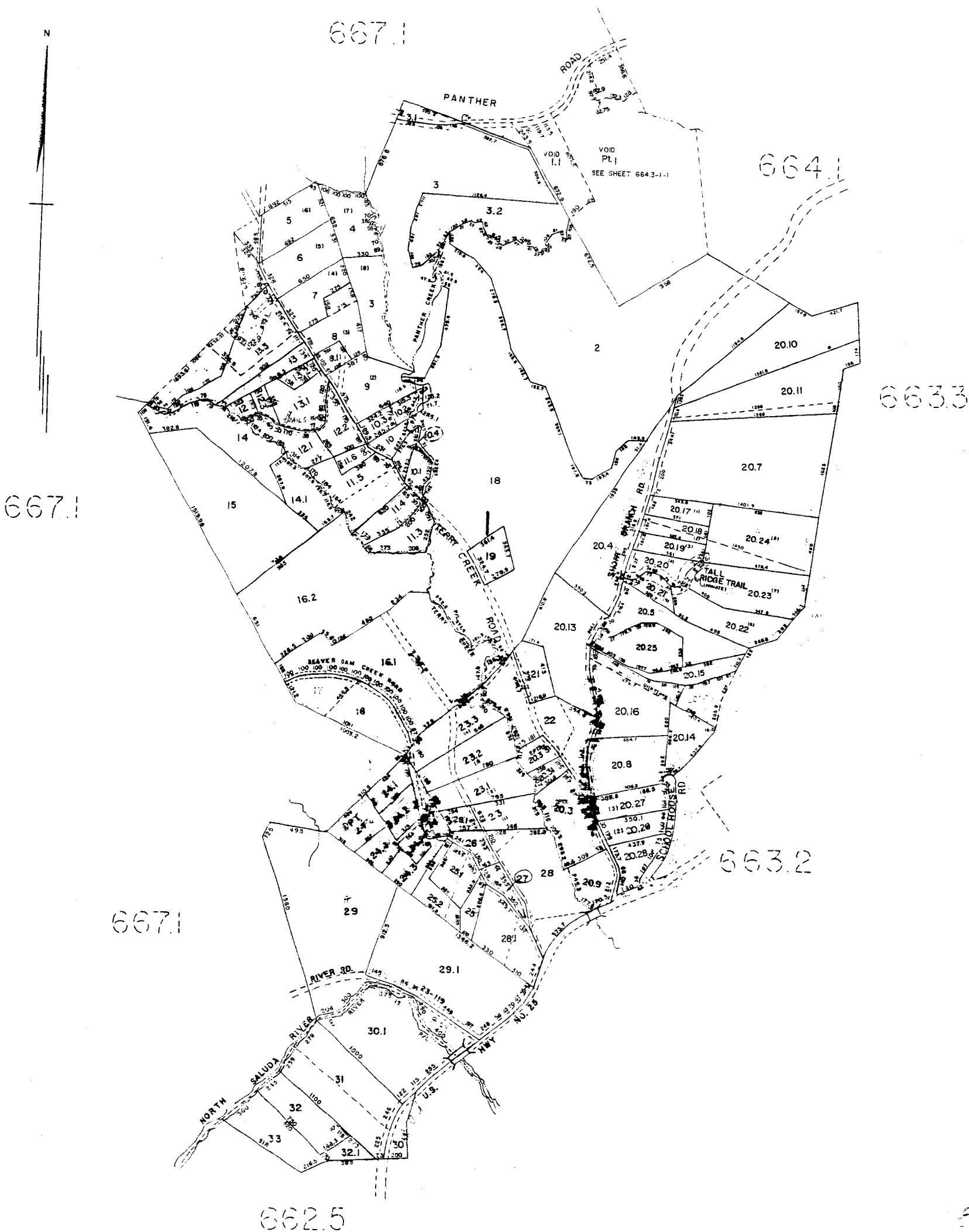
CRESENT MOUNTAIN VINEYARDS		
GREENVILLE COUNTY TAX MAPS		
GREENVILLE, S. C.		
MAP NUMBER	REVISION	
662.15		
-352-	1" = 100'	INDEX-4

DRAWING NUMBER
663.1

DRAWING NUMBER

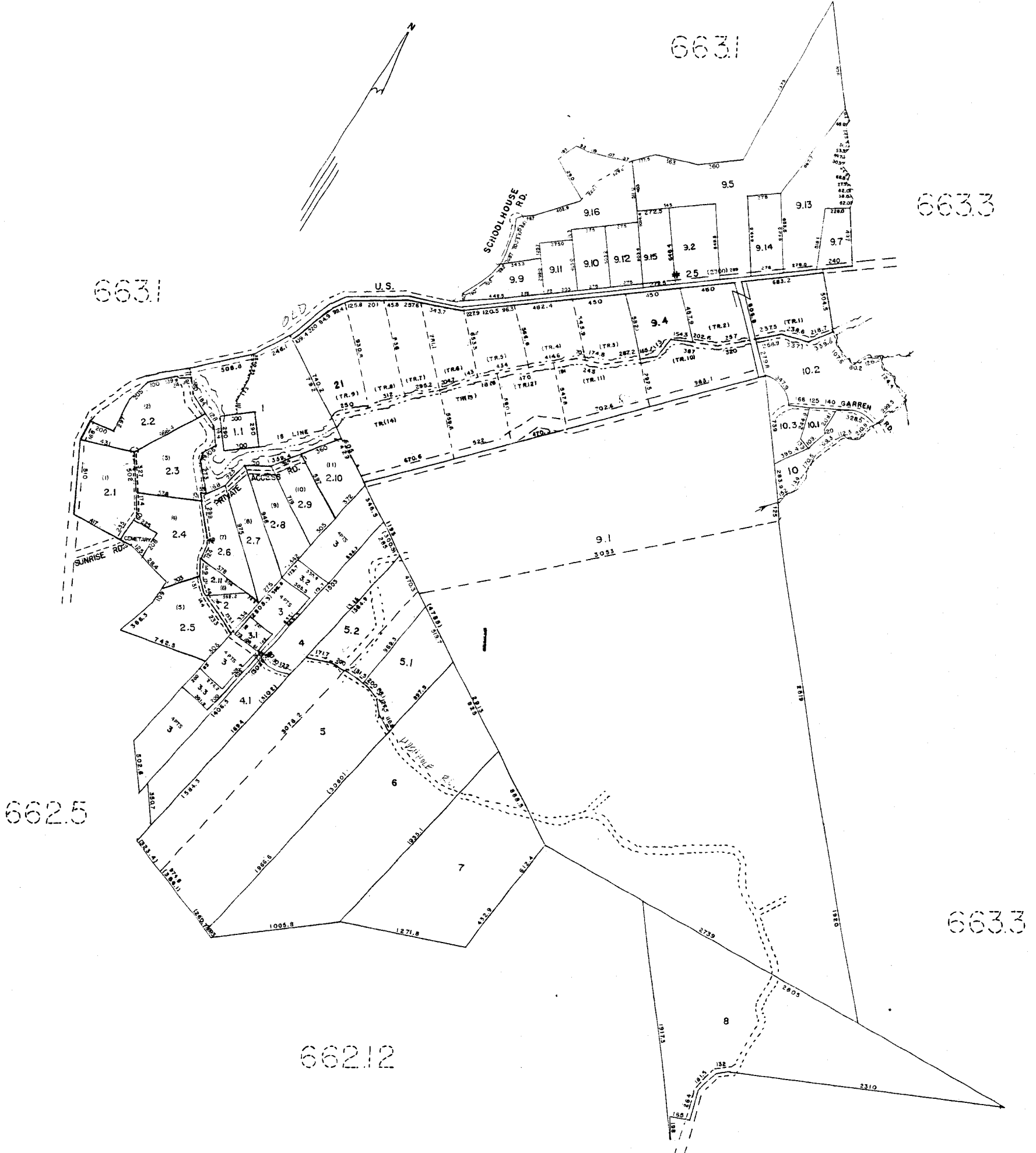
DRAWING NUMBER

DRAWING NUMBER
663.1



1691

GREENVILLE COUNTY TAX MAPS		
GREENVILLE, S. C.		
TAX DISTRICT	MAP NUMBER	EDITIONS
-352-	663.1	
(-355-)		
SCALE 1" = 400'		INDEX-4



6631

6631

6633

6625

6633

66212

66211

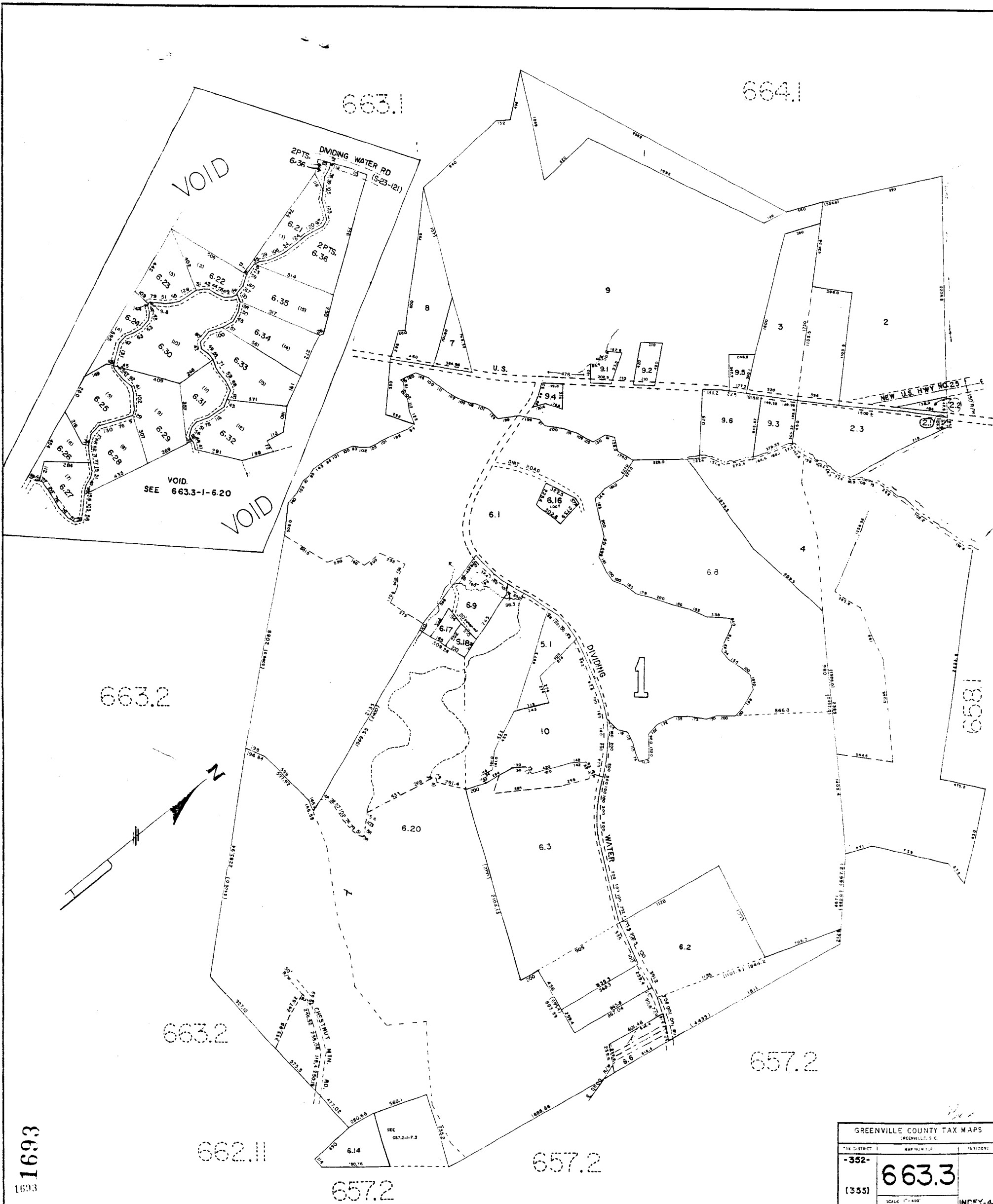
GREENVILLE COUNTY TAX MAPS GREENVILLE, S. C.		
TAX DISTRICT	MAP NUMBER	REVISIONS
- 352 -	663.2	
(-355-)	SCALE 1" = 400'	INDEX - 4

DRAWING NUMBER
663.3
PLAN HOLD CORPORATION • IRVINE, CALIFORNIA
BOOK BY NUMBER 534

DRAWING NUMBER

DRAWING NUMBER

DRAWING NUMBER
663.3
PLAN HOLD CORPORATION • IRVINE, CALIFORNIA
BOOK BY NUMBER 534



1693

GREENVILLE COUNTY TAX MAPS GREENVILLE, S. C.		
14 DISTRICT	MAP NUMBER	12/13/06
-352-	663.3	
(353)		
SCALE 1"=400'		INDEX

664.2

WATER SHED



667.1

663.1

663.3

P. 21

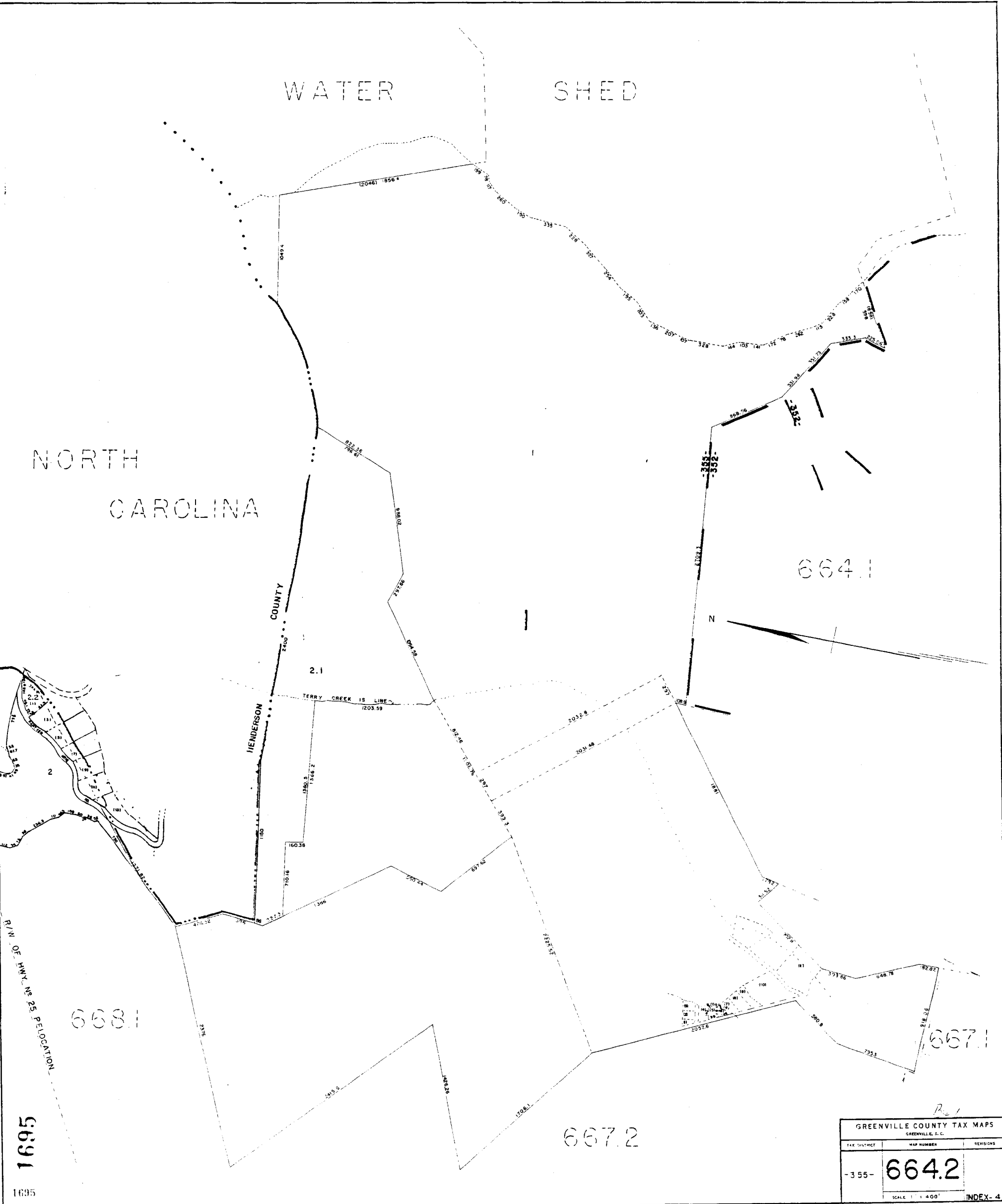
GREENVILLE COUNTY TAX MAPS GREENVILLE, S. C.		
TAX DISTRICT	MAP NUMBER	REVISIONS
352- 355-	664.1	
SCALE 1" = 400'		INDEX-4

DRAWING NUMBER
664.2
PLAN HOLD CORPORATION • IRVINE, CALIFORNIA
WORKSHEET NUMBER 1234

DRAWING NUMBER

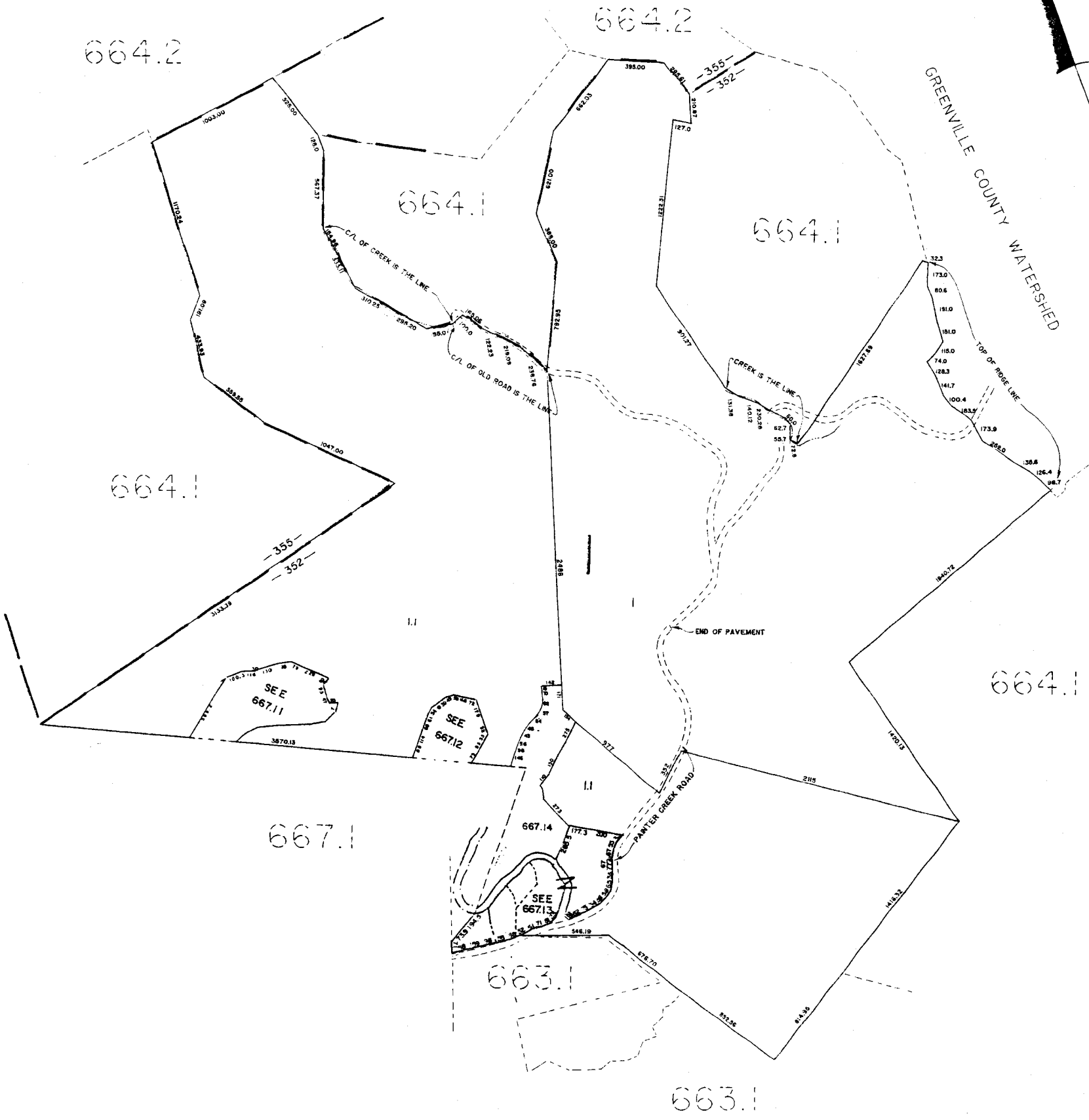

DRAWING NUMBER

DRAWING NUMBER
664.2
PLAN HOLD CORPORATION • IRVINE, CALIFORNIA
WORKSHEET NUMBER 1234



1695

GREENVILLE COUNTY TAX MAPS		
GREENVILLE, S. C.		
TAX DISTRICT	MAP NUMBER	REVISIONS
-355-	664.2	
SCALE 1" = 400'		INDEX-4



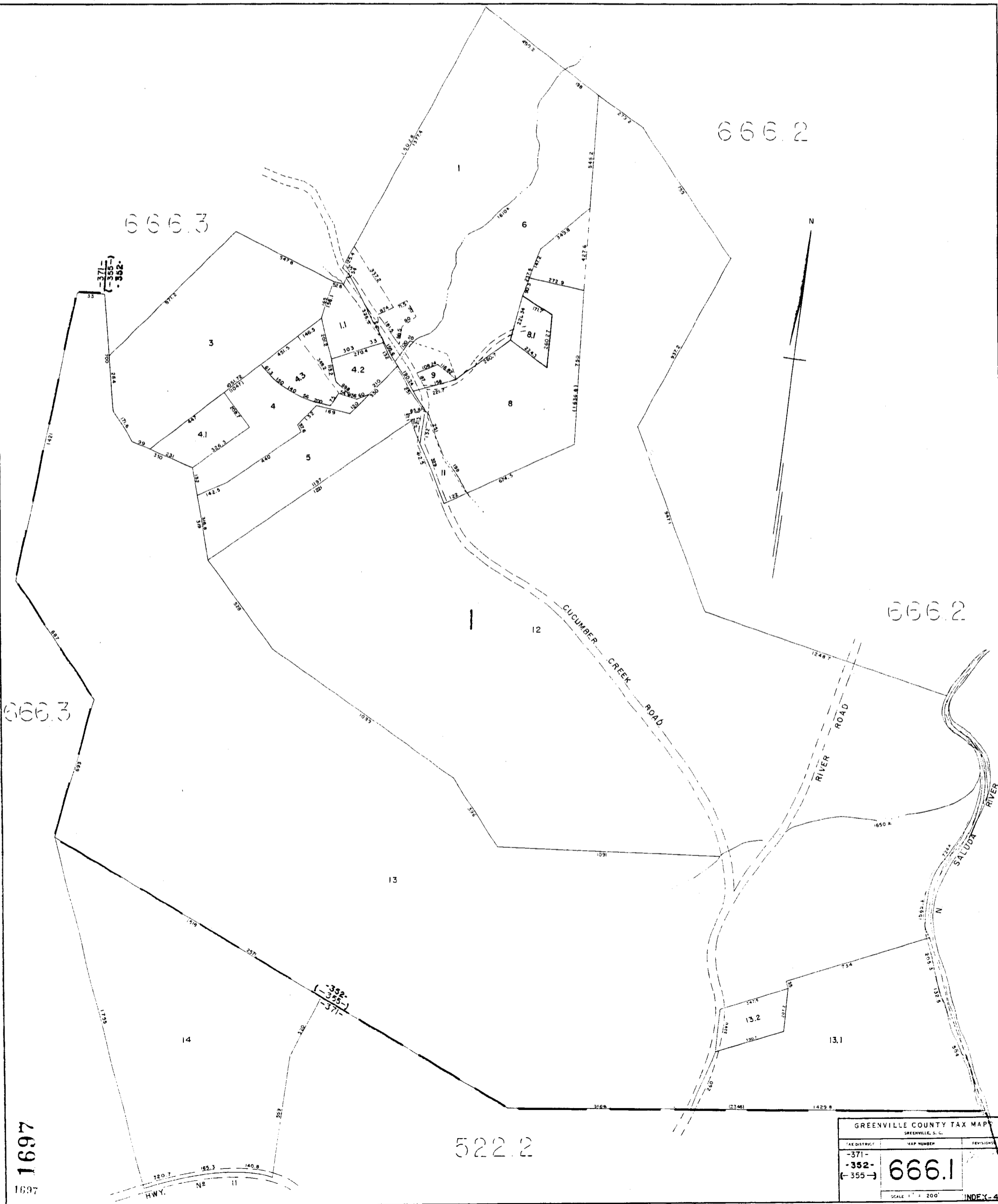
GREENVILLE COUNTY TAX MAPS		
GREENVILLE, S. C.		
TAX DISTRICT	MAP NUMBER	REVISIONS
-352-	664.3	
SCALE 1" = 400'		INDEX-4

DRAWING NUMBER
666.1
PLAN HOLD CORPORATION • IRVINE, CALIFORNIA
ORDER BY NUMBER 144

DRAWING NUMBER

DRAWING NUMBER

DRAWING NUMBER
666.1
PLAN HOLD CORPORATION • IRVINE, CALIFORNIA
ORDER BY NUMBER 144



1697

GREENVILLE COUNTY TAX MAPS GREENVILLE, S. C.		
TAX DISTRICT	MAP NUMBER	REVISION
-371- -352- (-355-)	666.1	
SCALE 1" = 200'		INDEX-4

666.3

666.4

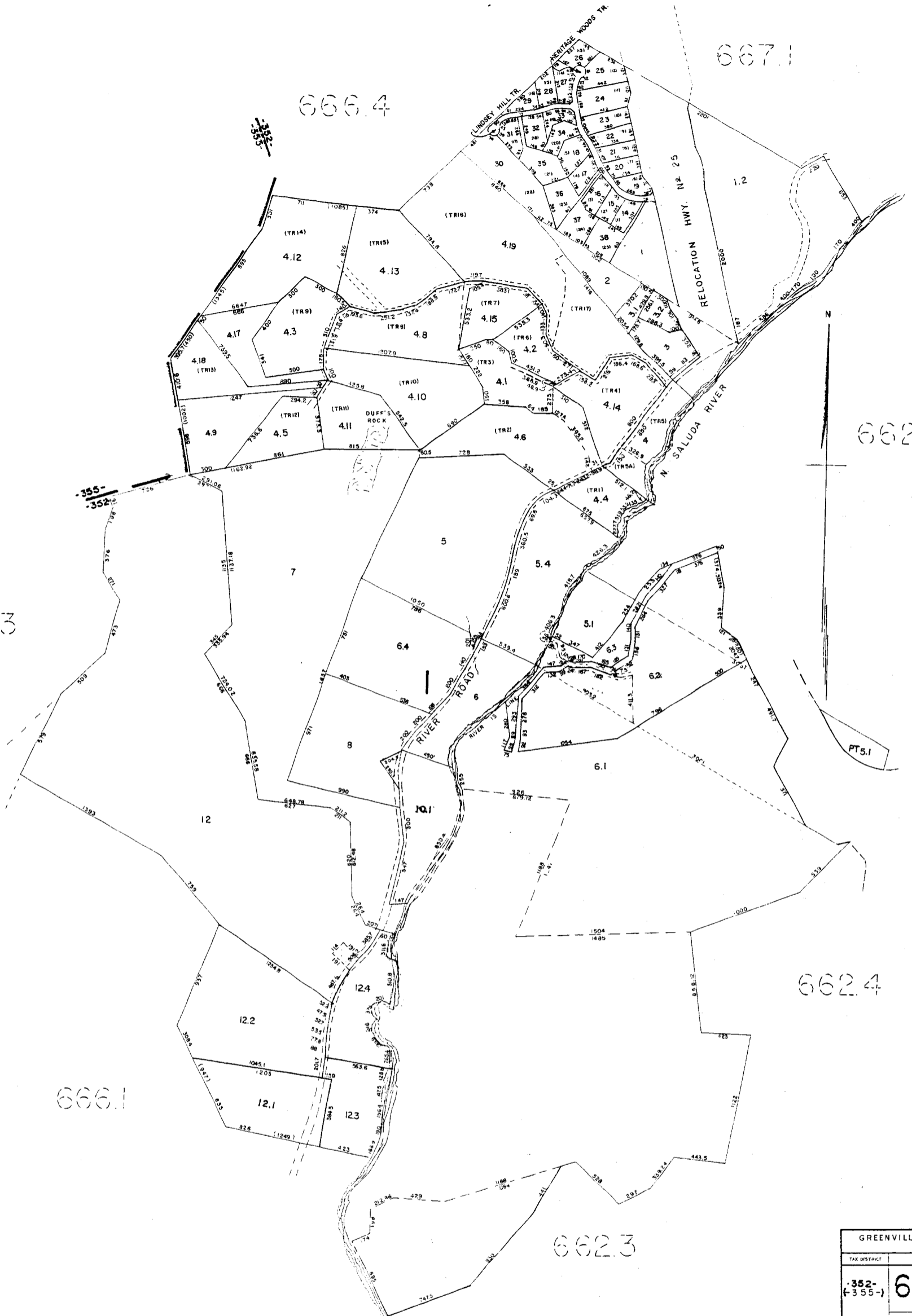
667.1

662.5

662.4

666.1

662.3



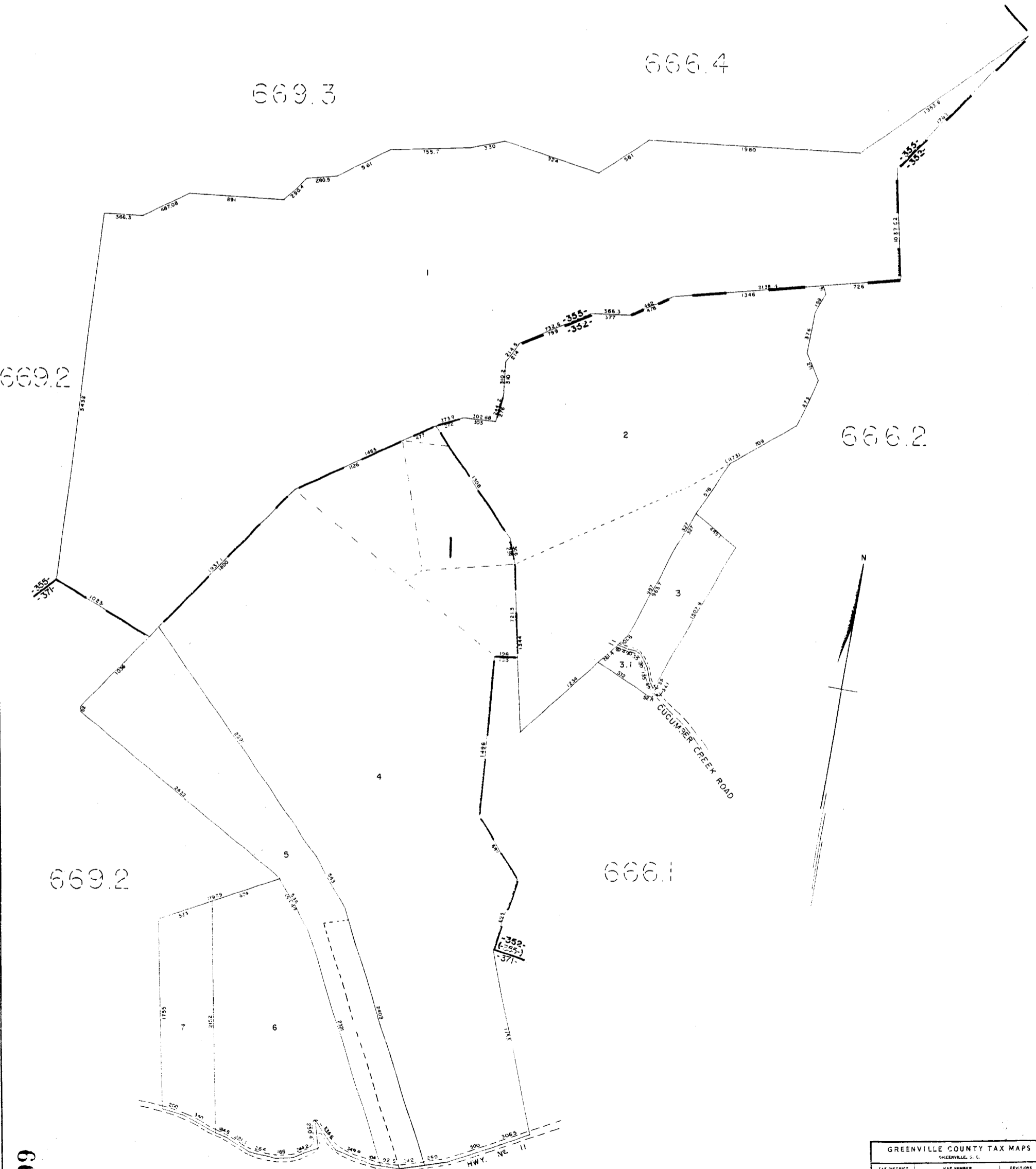
GREENVILLE COUNTY TAX MAPS		
GREENVILLE, S. C.		
TAX DISTRICT	MAP NUMBER	REVISIONS
.352- (-355-)	666.2	104
SCALE 1" = 400'		INDEX-4

DRAWING NUMBER
666.3
PLAN HOLD CORPORATION • PINE, CALIFORNIA
RECORD BY NUMBER 114

DRAWING NUMBER

DRAWING NUMBER

DRAWING NUMBER
666.3
PLAN HOLD CORPORATION • PINE, CALIFORNIA
RECORD BY NUMBER 114



1699
1699

GREENVILLE COUNTY TAX MAPS GREENVILLE, S. C.		
TAX DISTRICT	MAP NUMBER	REVISIONS
-371- 352- -355-	666.3	
SCALE 1" = 400'		INDEX-4

667.2

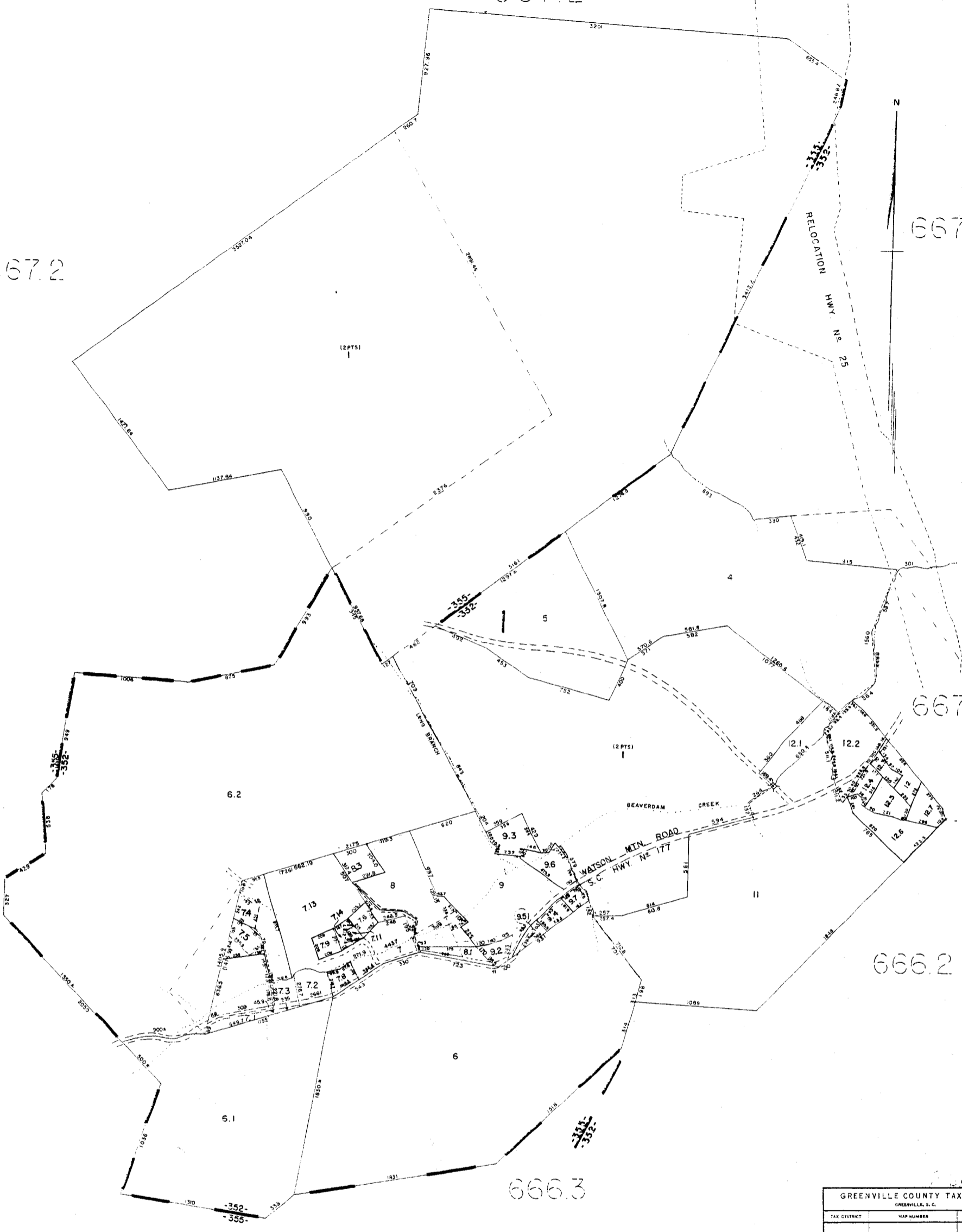
667.1

667.1

666.2

666.3

GREENVILLE COUNTY TAX MAPS		
GREENVILLE, S. C.		
TAX DISTRICT	MAP NUMBER	REVISIONS
-352- -355-	666.4	
SCALE 1" = 400'		INDEX - 4



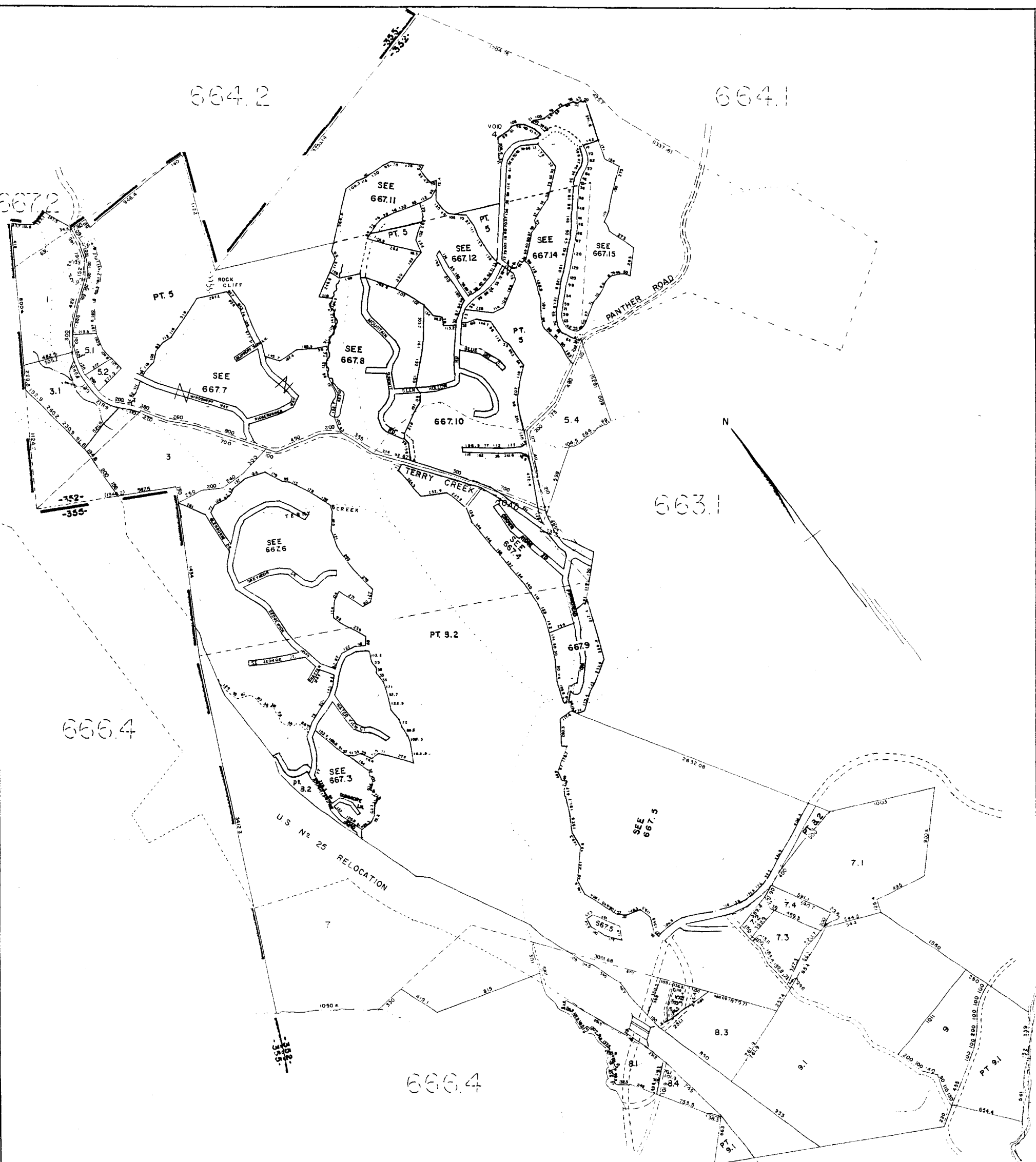
670.3

DRAWING NUMBER
667.1
PLAN HOLD CORPORATION • IRVINE, CALIFORNIA
EXORDER BY NUMBER 2748

DRAWING NUMBER
PLAN HOLD CORPORATION • IRVINE, CALIFORNIA
EXORDER BY NUMBER 2748

DRAWING NUMBER
PLAN HOLD CORPORATION • IRVINE, CALIFORNIA
EXORDER BY NUMBER 2748

DRAWING NUMBER
667.1
PLAN HOLD CORPORATION • IRVINE, CALIFORNIA
EXORDER BY NUMBER 2748



1701

GREENVILLE COUNTY TAX MAPS GREENVILLE, S. C.		
TAX DISTRICT	MAP NUMBER	REVISIONS
(355-) 352	667.1	
SCALE 1" = 400'		
INDEX-A		

1702

664.2

668.1

670.3

667.1

666.4

666.4

U.S. HWY. No. 25

RELOCATION

TERRY CREEK ROAD



GREENVILLE COUNTY TAX MAPS -GREENVILLE, S.C.-		
TAX DISTRICT	MAP NUMBER	REVISIONS
-355-	667.2	
SCALE 1" = 400'		INDEX-4

761

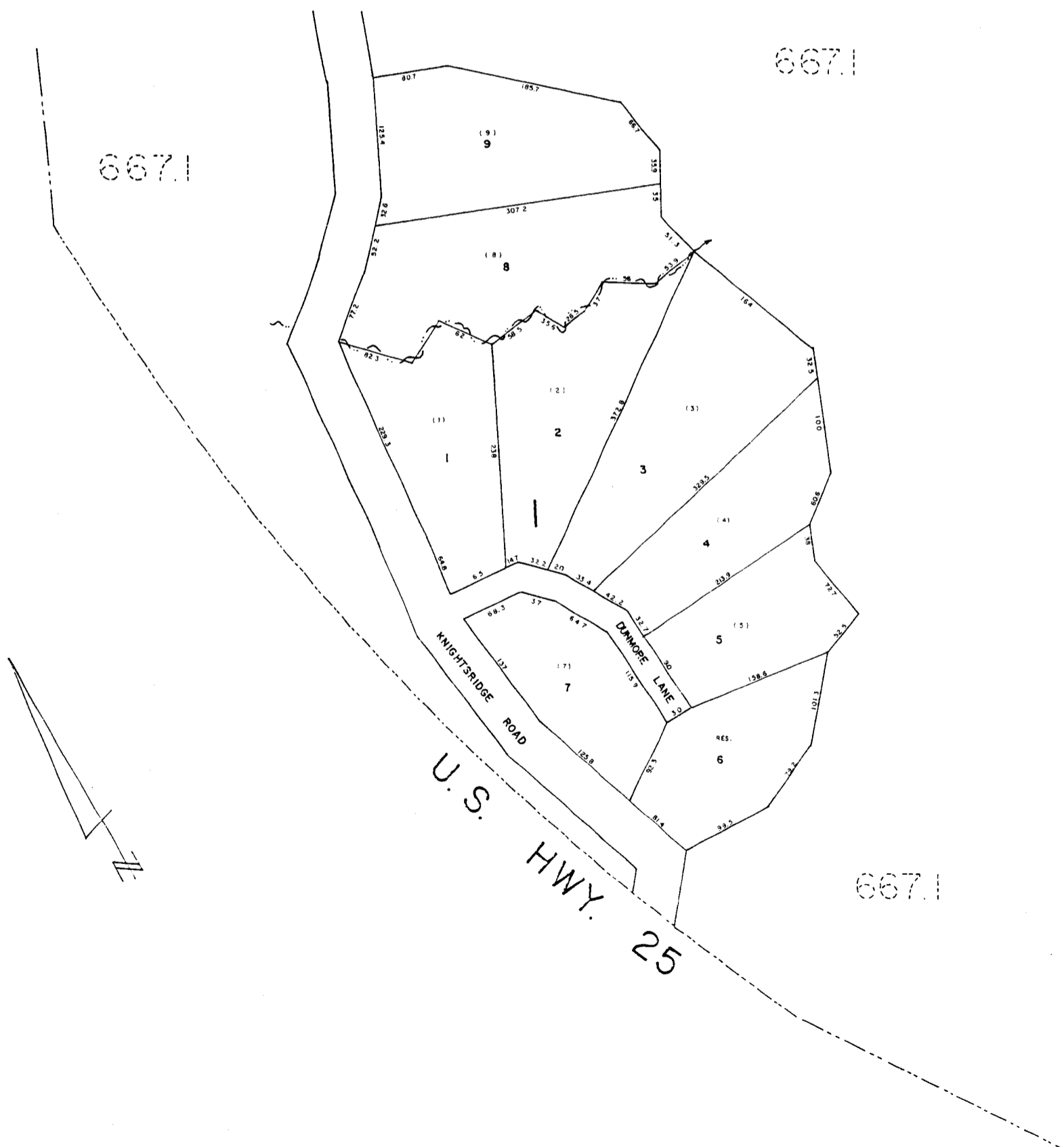
1702

DRAWING NUMBER
667.3
PLAN HOLD CORPORATION - IRVINE, CALIFORNIA
ORDER BY NUMBER 07548
DATE 10/18/73

DRAWING NUMBER

DRAWING NUMBER

DRAWING NUMBER
667.3
PLAN HOLD CORPORATION - IRVINE, CALIFORNIA
ORDER BY NUMBER 07548
DATE 10/18/73



667.1

667.1

667.1

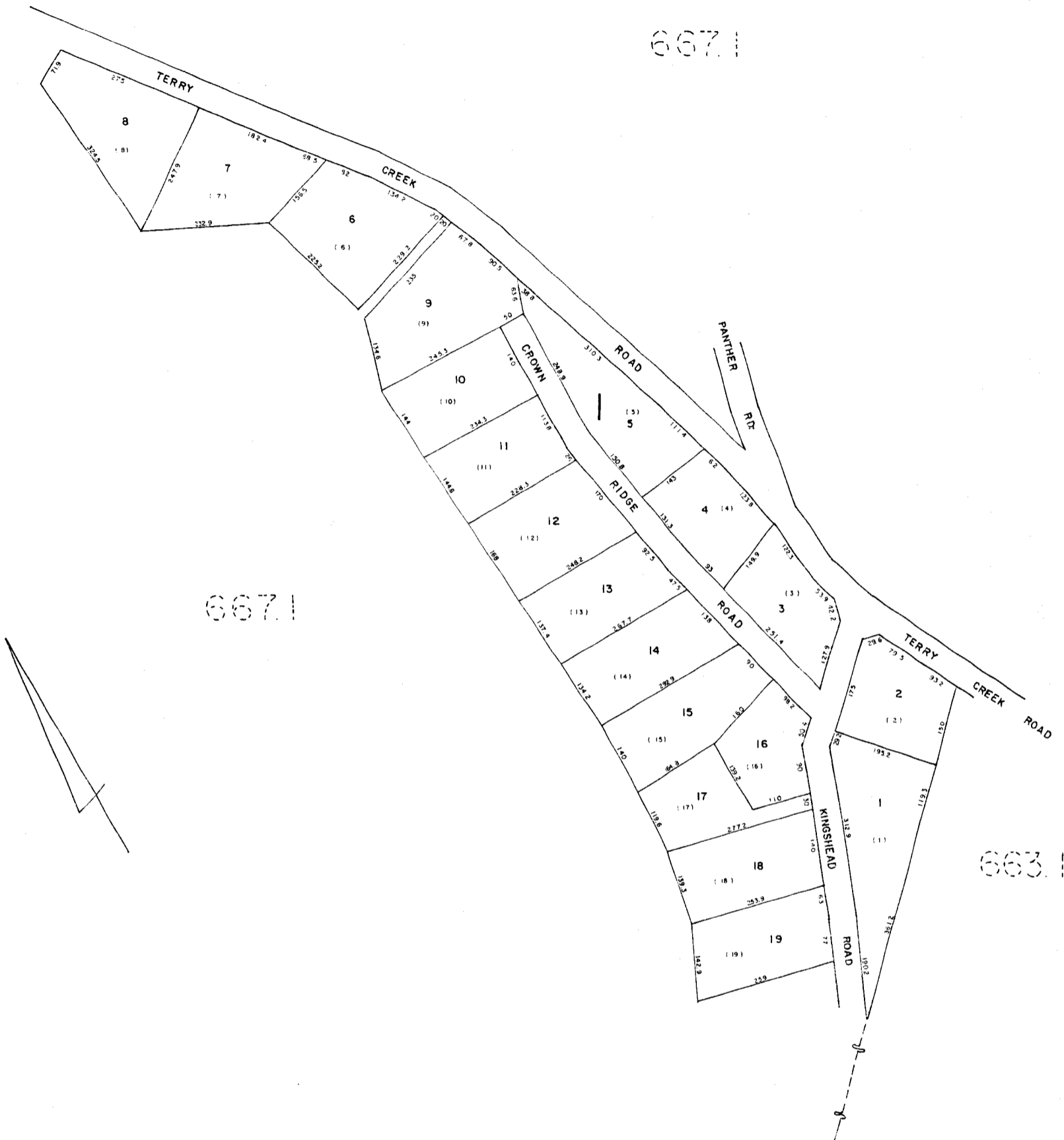
1703

CLIFFS VALLEY VALLEY COTTAGES
GREENVILLE COUNTY TAX MAPS
GREENVILLE, S. C.
44 SHEETS 447 NUMBER 447 SHEETS
667.3
INDEX - 4
- 352 -

667.1

667.1

663.1



CLIFFS VALLEY SEC. - 3		
GREENVILLE COUNTY TAX MAPS		
GREENVILLE, S. C.		
44-0-00000	MAP NUMBER	REVISIONS
	667.4	
- 352 -	SCALE 1" = 100'	INDEX -

DRAWING NUMBER
667.5
PLAN HOLD CORPORATION • IRVINE, CALIFORNIA
REORDER BY NUMBER 07548

DRAWING NUMBER

DRAWING NUMBER

DRAWING NUMBER
667.5
PLAN HOLD CORPORATION • IRVINE, CALIFORNIA
REORDER BY NUMBER 07548



667.1

663.1

667.1

CLIFFS VALLEY SEC. - A		
GREENVILLE COUNTY TAX MAPS		
TAX MAP NO.	MAP NUMBER	SECTION
	667.5	
- 352 -		
1" = 200'		
INDEX-X-4		

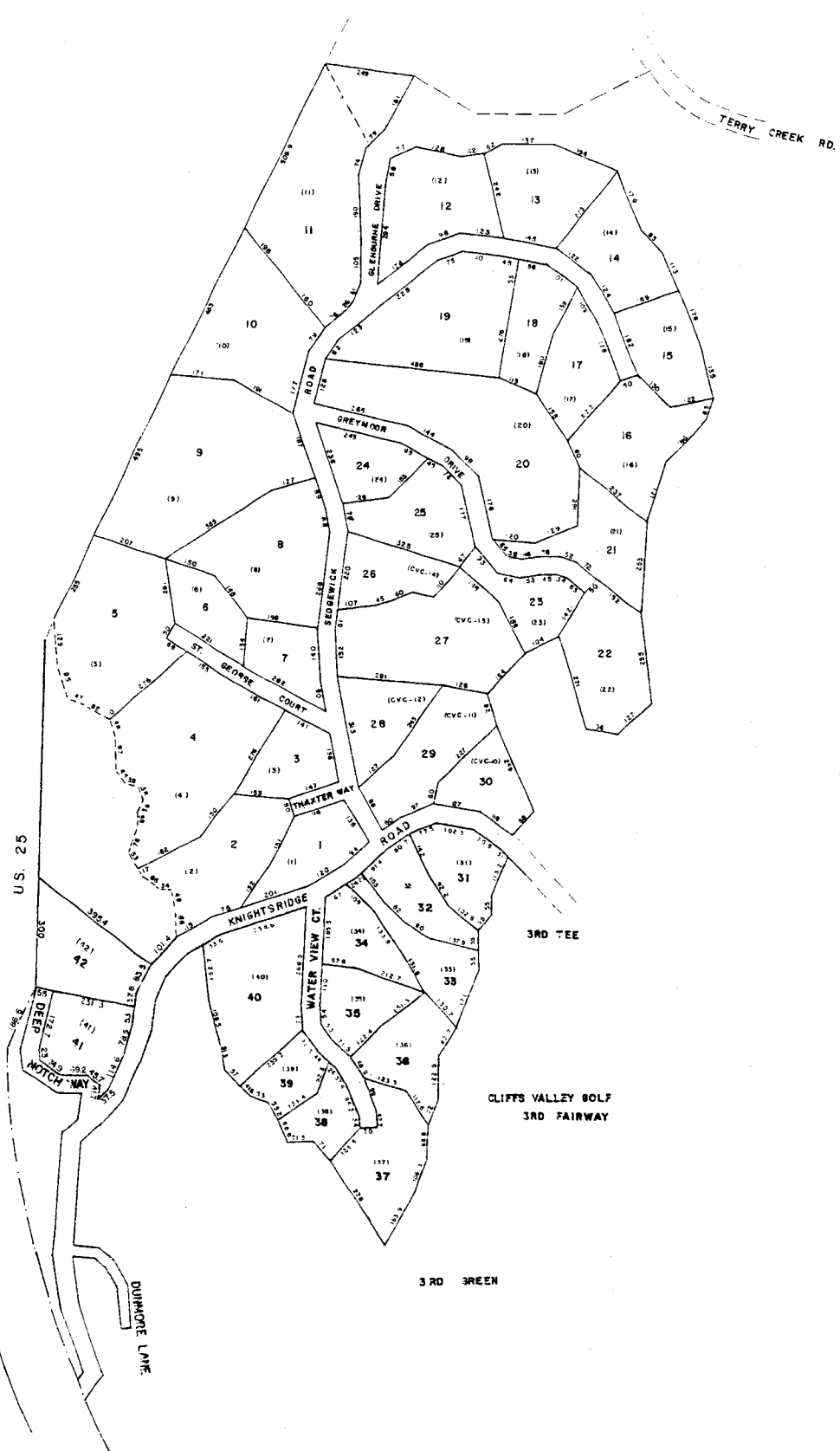
1705



666.4

667.1

667.1



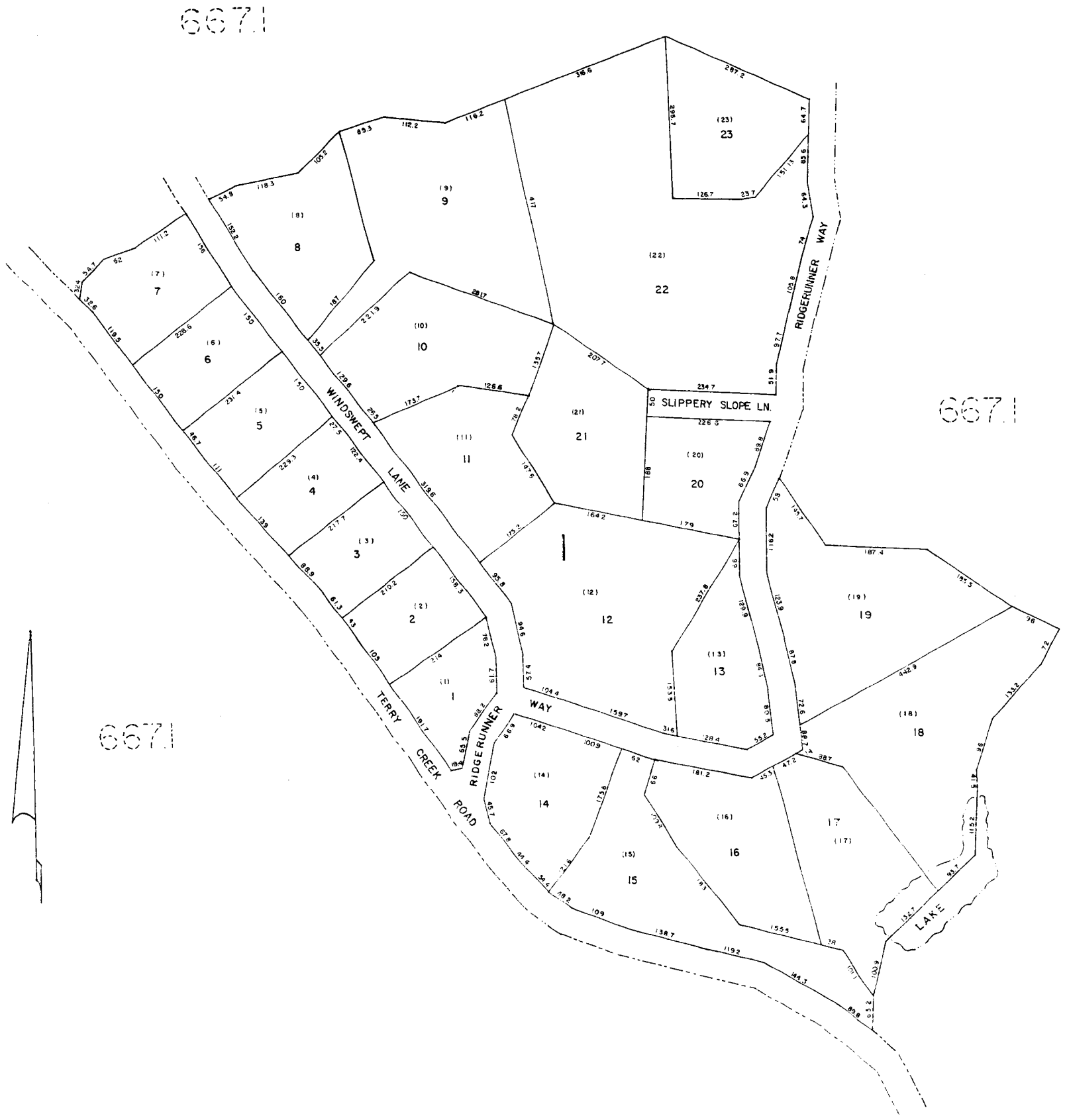
CLIFFS VALLEY SEC. - C		
GREENVILLE COUNTY TAX MAPS		
GREENVILLE, S. C.		
TAX MAP	MAP NUMBER	REVISION
-352-	667.6	
SCALE 1" = 200'		INDEX - 4

DRAWING NUMBER
667.7
PLAN HOLD CORPORATION • IRVINE, CALIFORNIA
REORDER NUMBER 07549
PUBLISHED BY PLAN HOLD CORP.

DRAWING NUMBER

DRAWING NUMBER

DRAWING NUMBER
667.7
PLAN HOLD CORPORATION • IRVINE, CALIFORNIA
REORDER NUMBER 07549
PUBLISHED BY PLAN HOLD CORP.



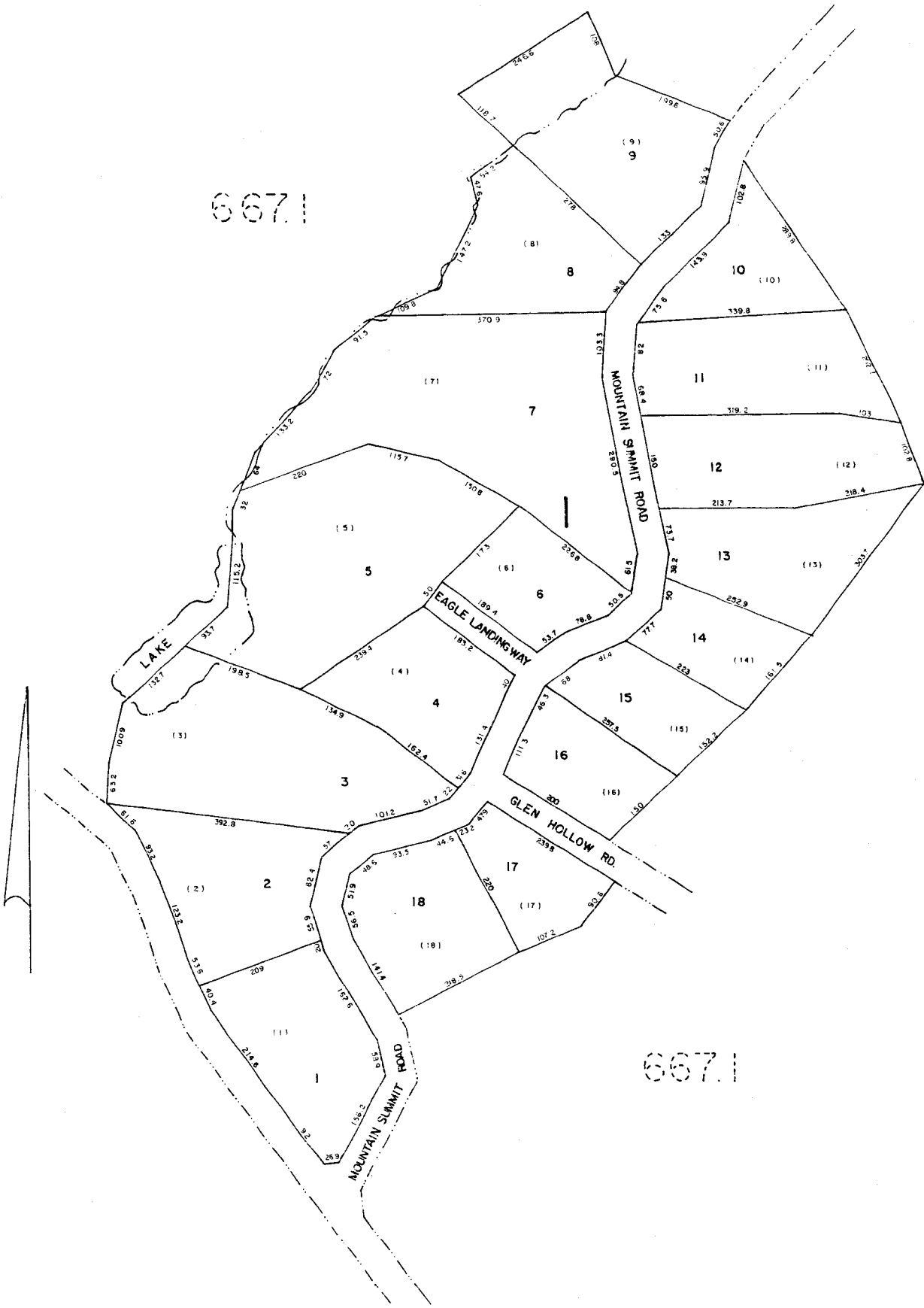
1707

CLIFFS VALLEY SEC. D
GREENVILLE COUNTY TAX MAPS
GREENVILLE, S. C.
TAX LOT 667.7
MAP NUMBER 667.7
REV. 5/1981
- 352 -
1" = 100'
INDEX - 4

667.1

667.1

667.1



CLIFFS VALLEY SEC E		
GREENVILLE COUNTY TAX MAPS		
GREENVILLE, S. C.		
DATE	MAP NUMBER	REVISION
	667.8	
- 352 -	INDEX-4	

DRAWING NUMBER
667.9

PLAN HOLD CORPORATION • IRVINE, CALIFORNIA
REORDER BY NUMBER 075AR

DRAWING NUMBER

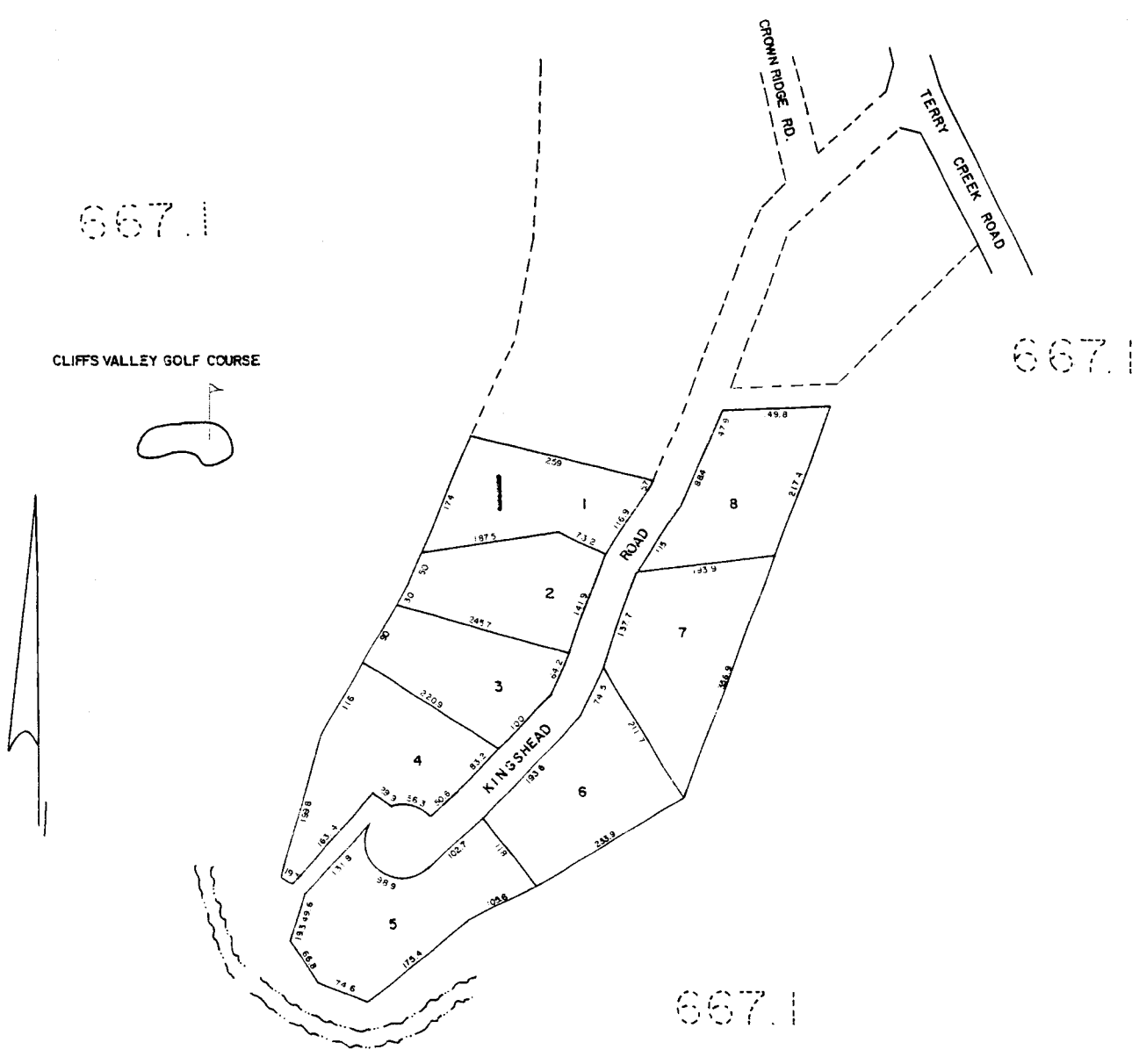
PLAN HOLD CORPORATION • IRVINE, CALIFORNIA
REORDER BY NUMBER 075AR

DRAWING NUMBER

PLAN HOLD CORPORATION • IRVINE, CALIFORNIA
REORDER BY NUMBER 075AR

DRAWING NUMBER
667.9

PLAN HOLD CORPORATION • IRVINE, CALIFORNIA
REORDER BY NUMBER 075AR



6041 1709

CLIFFS VALLEY SEC 9		
GREENVILLE COUNTY TAX MAPS		
GREENVILLE, S. C.		
THE DISTRICT	MAP NUMBER	REVISIONS
	667.9	
- 352 -		INDEX-4



CLIFFS VALLEY SEC. F		
GREENVILLE COUNTY TAX MAPS		
GREENVILLE, S. C.		
TAX DISTRICT	MAP NUMBER	REVISION
	667.10	
1" = 100'		INDEX-

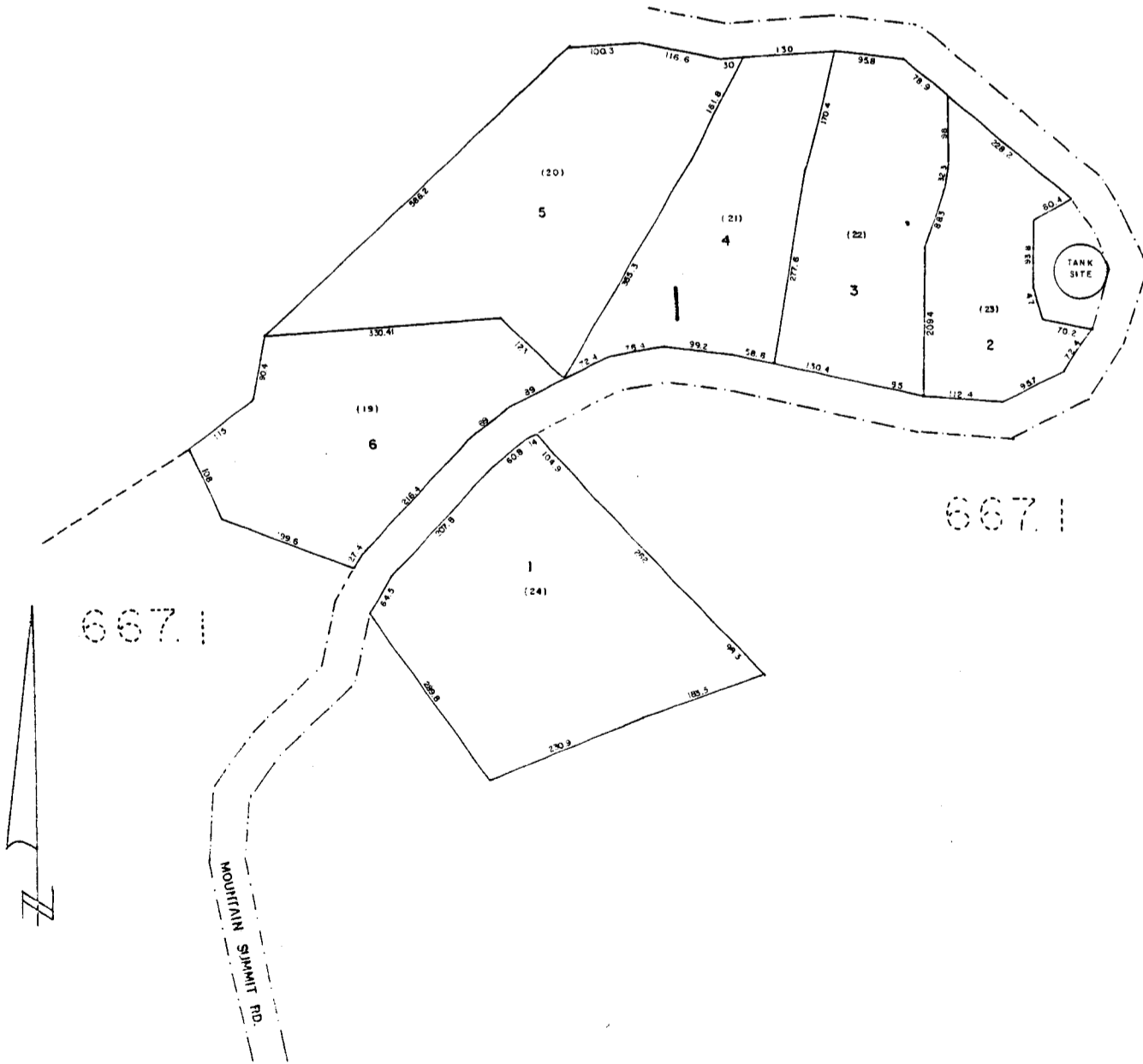
DRAWING NUMBER
667.11
PLAN HOLD CORPORATION - IRVINE, CALIFORNIA
DRAWING NUMBER 667.11

DRAWING NUMBER

DRAWING NUMBER

DRAWING NUMBER
667.11
PLAN HOLD CORPORATION - IRVINE, CALIFORNIA
DRAWING NUMBER 667.11

664.2

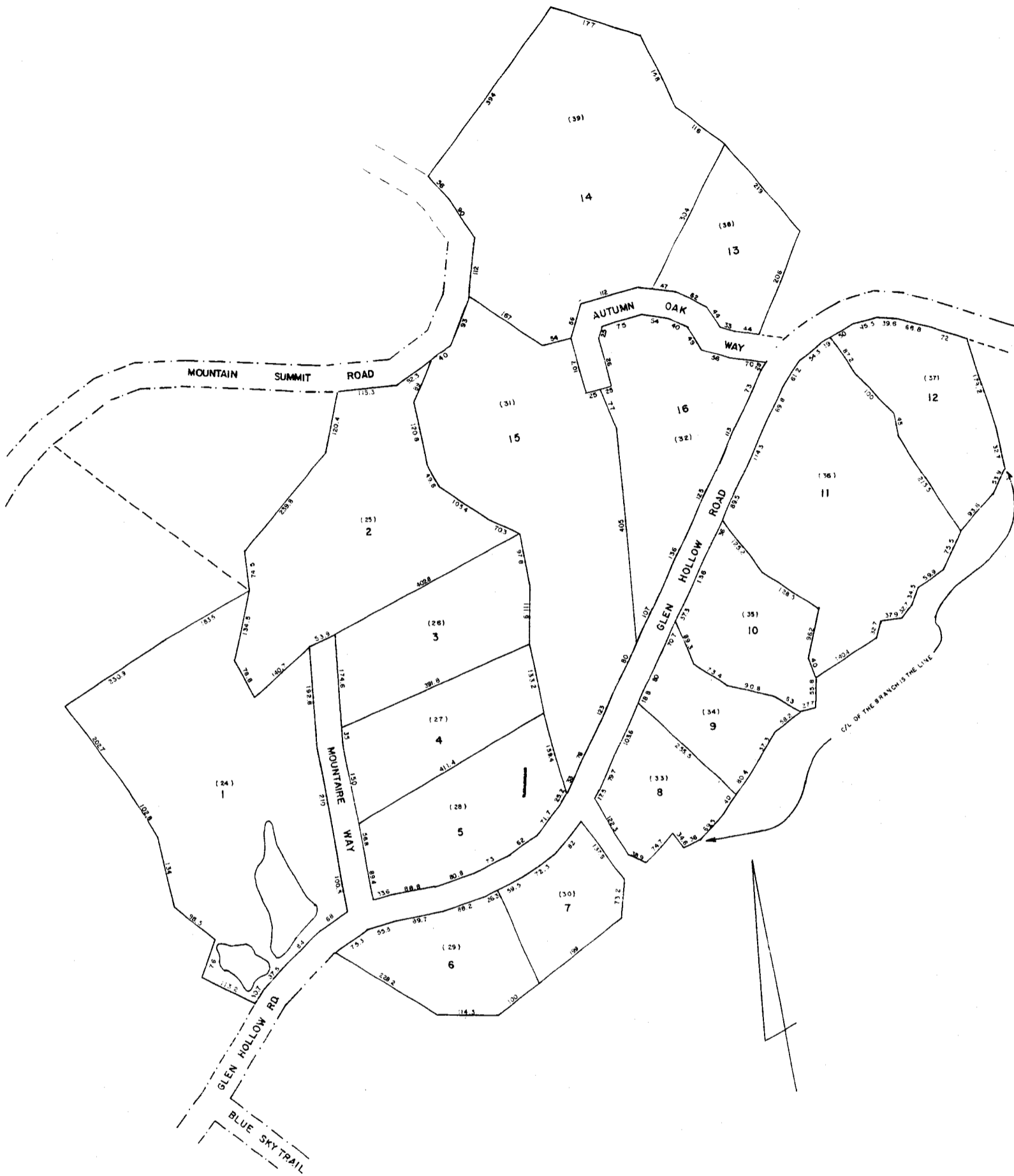


667.1

667.1

1711

CLIFFS VALLEY SEC. E		
GREENVILLE COUNTY TAX MAPS		
GREENVILLE, S. C.		
TAX DISTRICT	MAP NUMBER	SECTION
	667.11	
- 352 -		INDEX



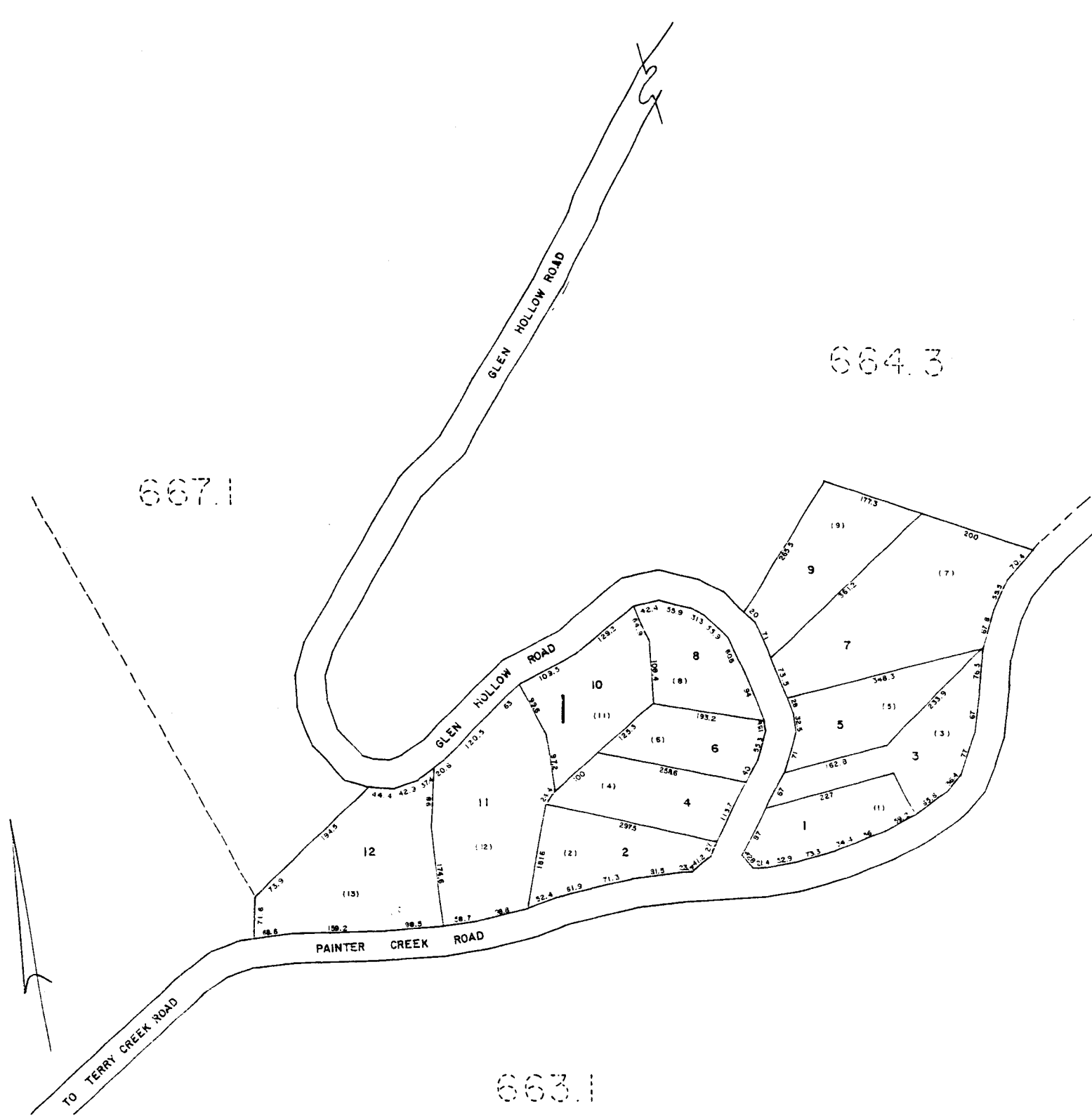
CLIFFS VALLEY SEC F		
GREENVILLE COUNTY TAX MAPS		
GREENVILLE, S. C.		
TAX MAP NUMBER	MAP NUMBER	REVISION
	667.12	
- 352 -	1" = 100'	INDEX-4

DRAWING NUMBER
667.13
PLAN HOLD CORPORATION - IRVINE, CALIFORNIA
DESIGNED BY HANBRO 07548

DRAWING NUMBER

DRAWING NUMBER

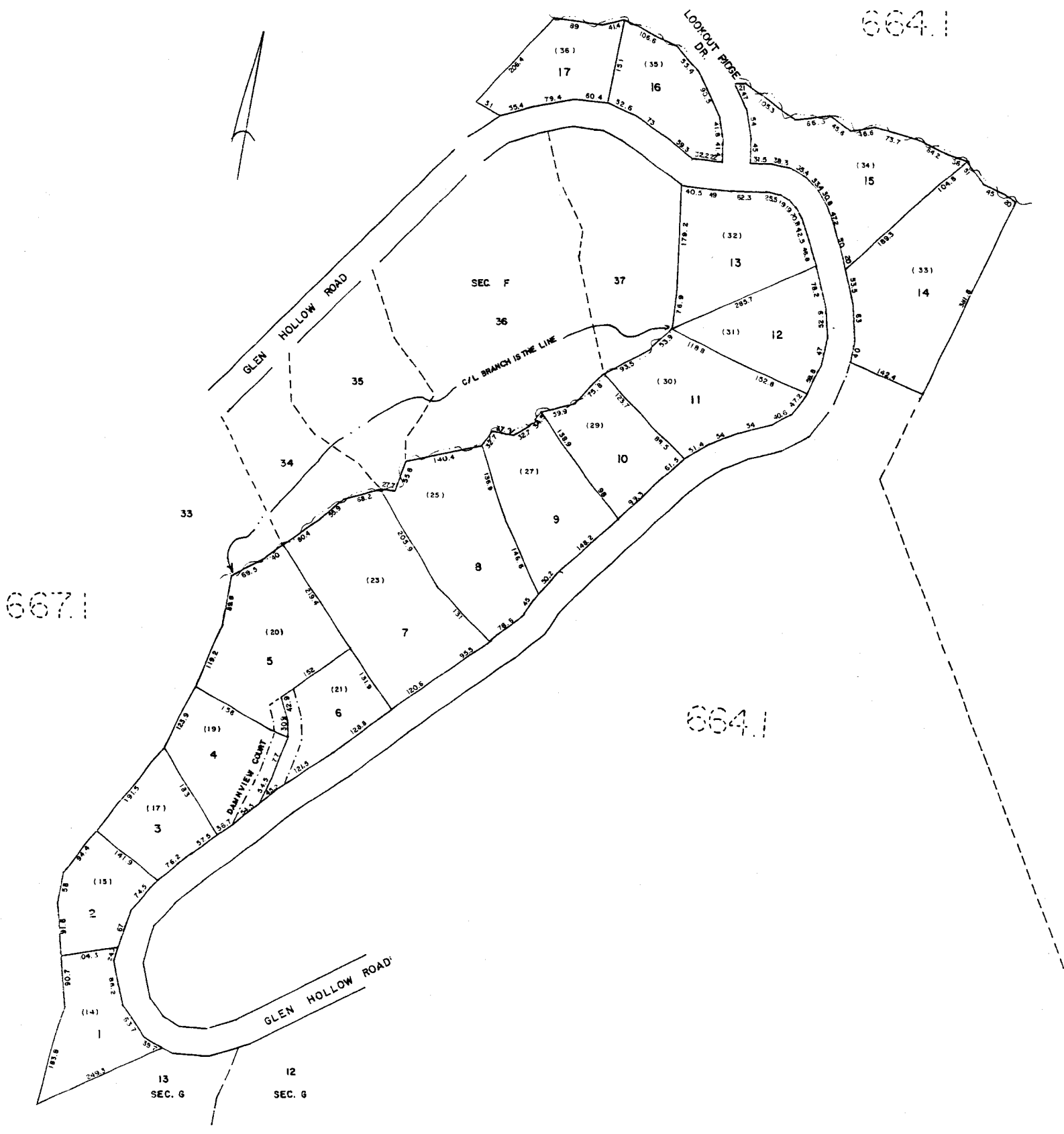
DRAWING NUMBER
667.13
PLAN HOLD CORPORATION - IRVINE, CALIFORNIA
DESIGNED BY HANBRO 07548



17 1713

CLIFF VALLEY SEC. 6
GREENVILLE COUNTY TAX MAPS
GREENVILLE, S.C.

TAX DISTRICT	MAP NUMBER	REVISIONS
	667.13	
- 352 -	SCALE 1" = 100'	INDEX-4



667.1

664.1

664.1

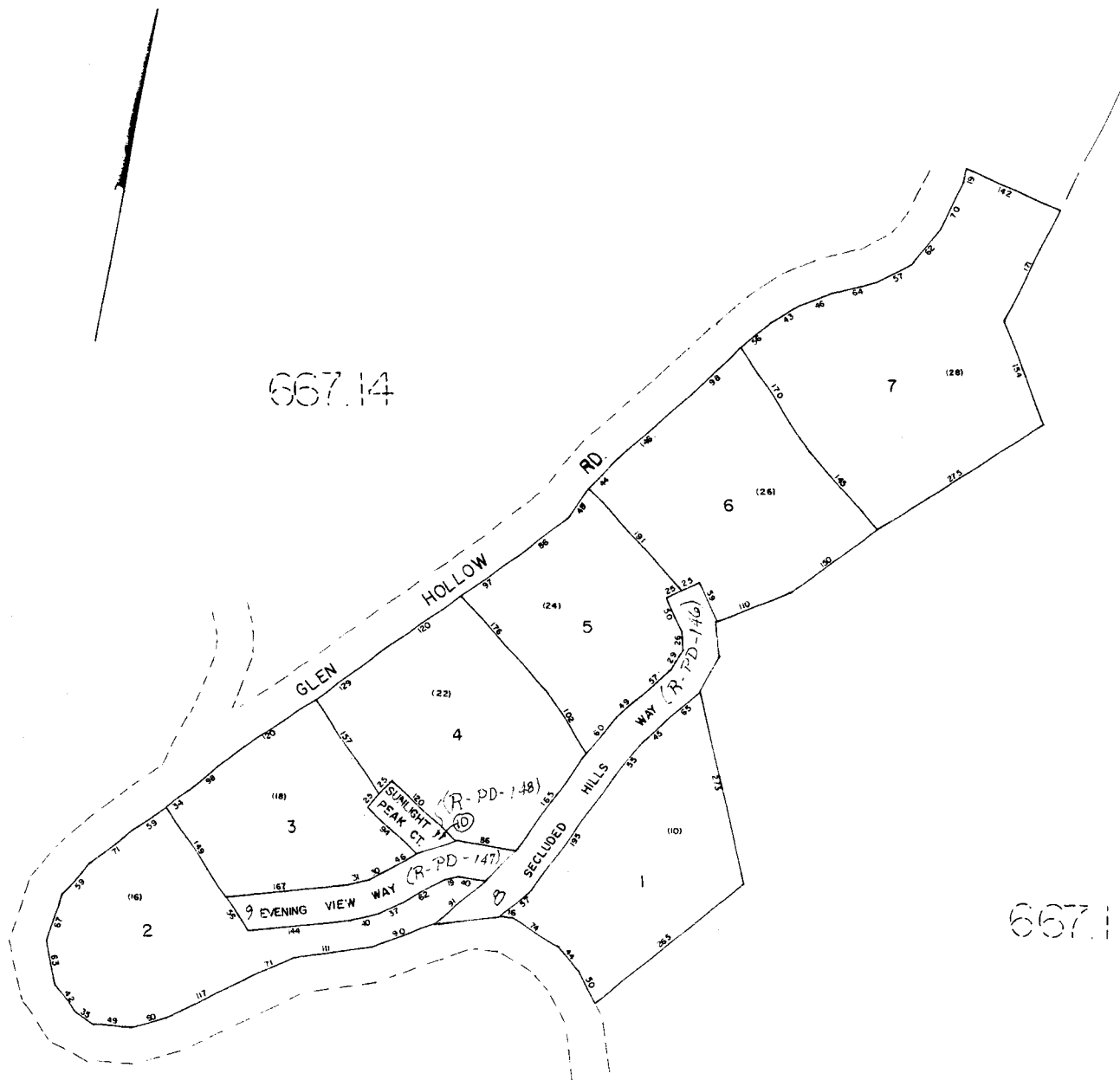
CLIFF'S VALLEY SEC. G		
GREENVILLE COUNTY TAX MAPS		
GREENVILLE, S.C.		
TAX MAP NO.	MAP NUMBER	REVISIONS
	667.14	
-352-	1" = 100'	INDEX-4

DRAWING NUMBER
667.15
PLAN HOLD CORPORATION • IRVINE, CALIFORNIA
RECORD BY NUMBER 07548

DRAWING NUMBER
PLAN HOLD CORPORATION • IRVINE, CALIFORNIA
RECORD BY NUMBER 07548

DRAWING NUMBER
PLAN HOLD CORPORATION • IRVINE, CALIFORNIA
RECORD BY NUMBER 07548

DRAWING NUMBER
667.15
PLAN HOLD CORPORATION • IRVINE, CALIFORNIA
RECORD BY NUMBER 07548



667.14

667.1

1715

CLIFFS VALLEY Sec. 6*		
GREENVILLE COUNTY TAX MAPS		
GREENVILLE, S. C.		
TAX DISTRICT	MAP NUMBER	REVISIONS
- 352 -	667.15	
	SCALE 1" = 100'	INDEX -

NORTH CAROLINA



TR 5 A to B 421.3
0.53 Ac
TR 6 A to B 456.8
0.48 Ac

GREENVILLE COUNTY TAX MAPS		
GREENVILLE, N. C.		
TAX DISTRICT	MAP NUMBER	REVISIONS
-354- -355-	668.1	
SCALE 1" = 400'		INDEX - 4

DRAWING NUMBER
669.1

DRAWING NUMBER

DRAWING NUMBER

DRAWING NUMBER
669.1



669.4

669.2

524.2

1717

GREENVILLE COUNTY TAX MAPS GREENVILLE, S.C.		
TAX DISTRICT	MAP NUMBER	REVISION
355	669.1	
SCALE 1" = 100'		INDEX-5

1718

669.4

669.3

669.1

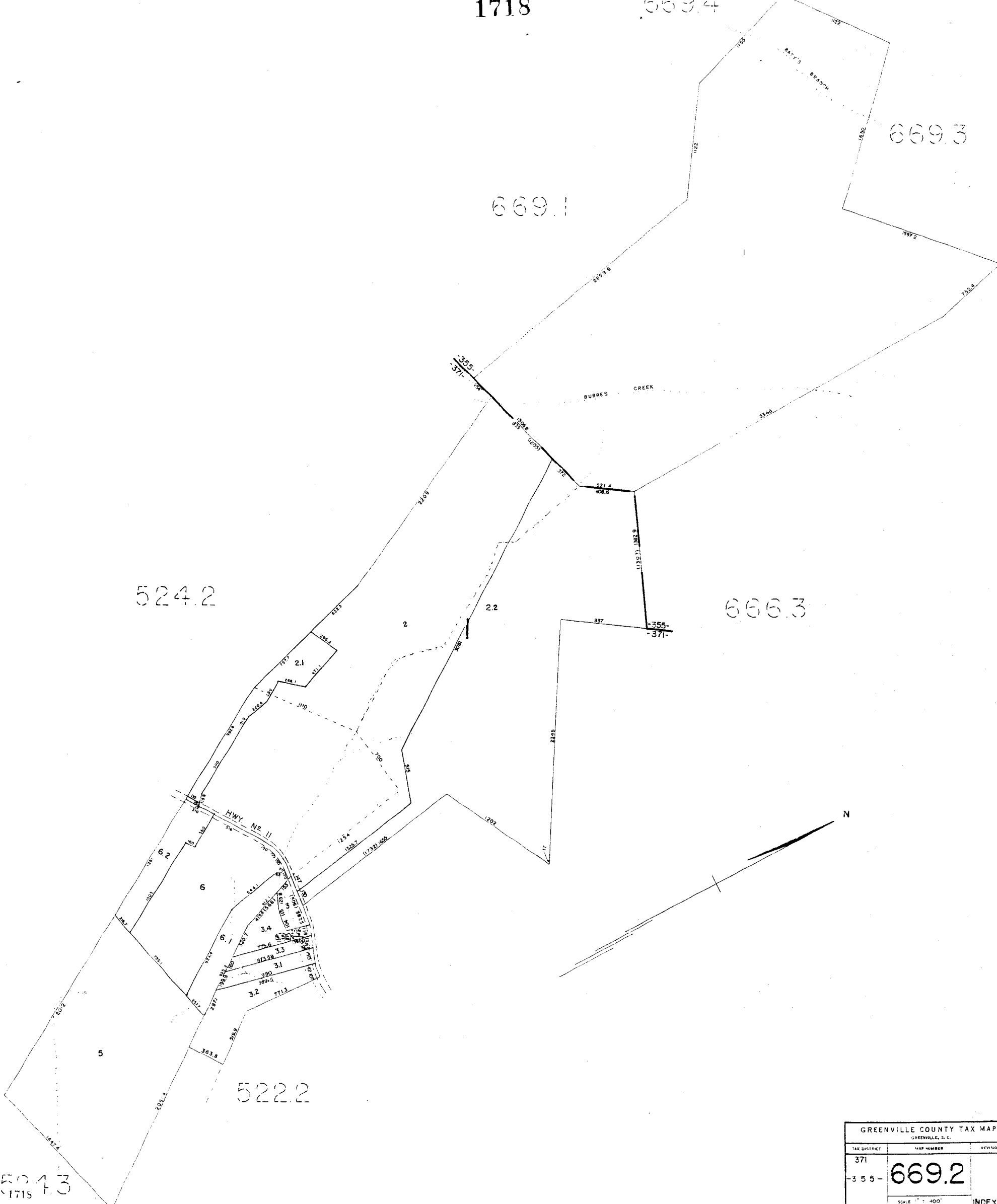
524.2

666.3

522.2

GREENVILLE COUNTY TAX MAPS		
GREENVILLE, S. C.		
TAX DISTRICT	MAP NUMBER	REVISIONS
371	669.2	
-355-		
SCALE 1" = 400'		INDEX-4

524.3
1715

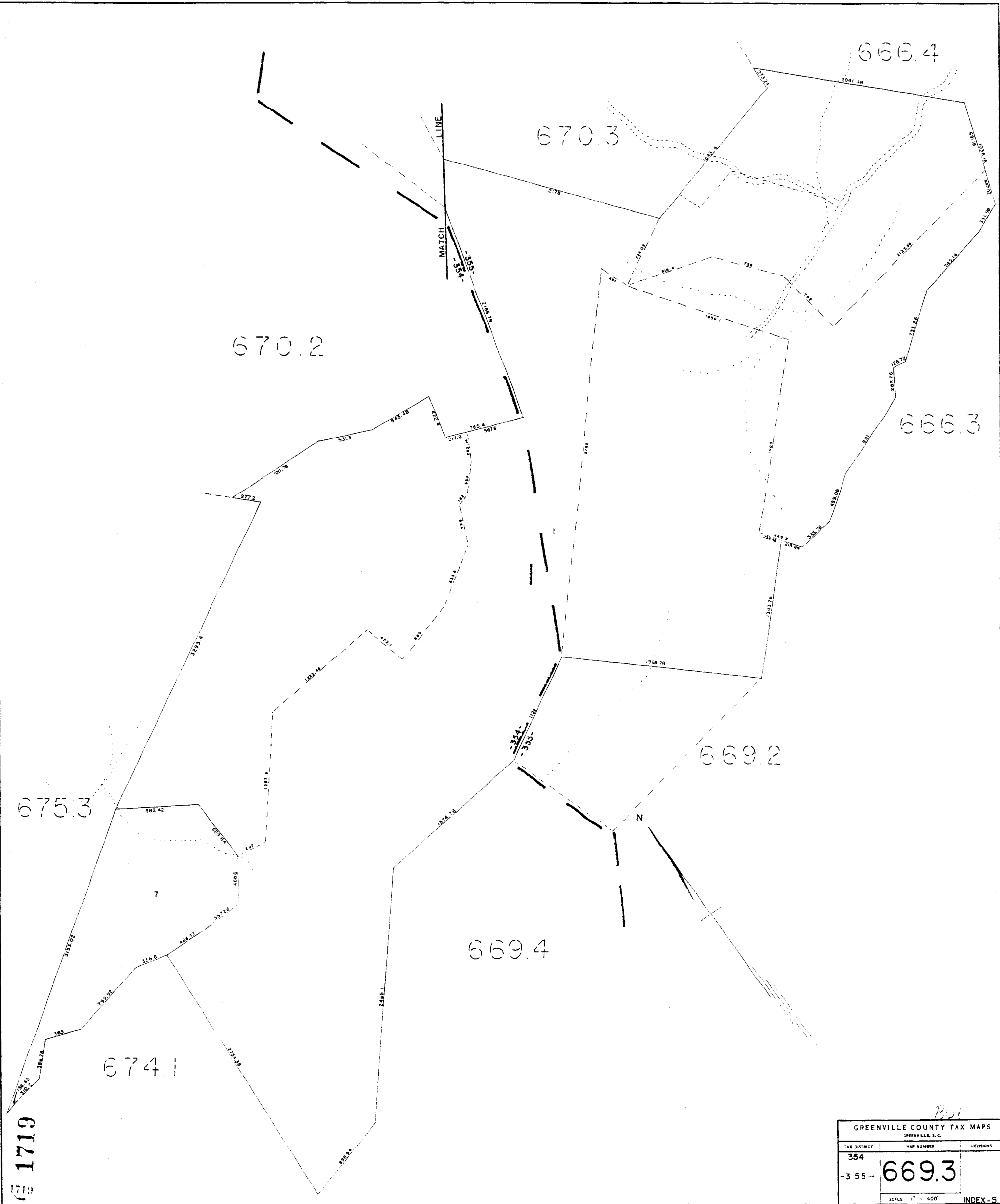


DRAWING NUMBER
669.3
PLAN HOLD CORPORATION - IRVINE, CALIFORNIA
ACCORD BY NUMBER 0754

DRAWING NUMBER

DRAWING NUMBER

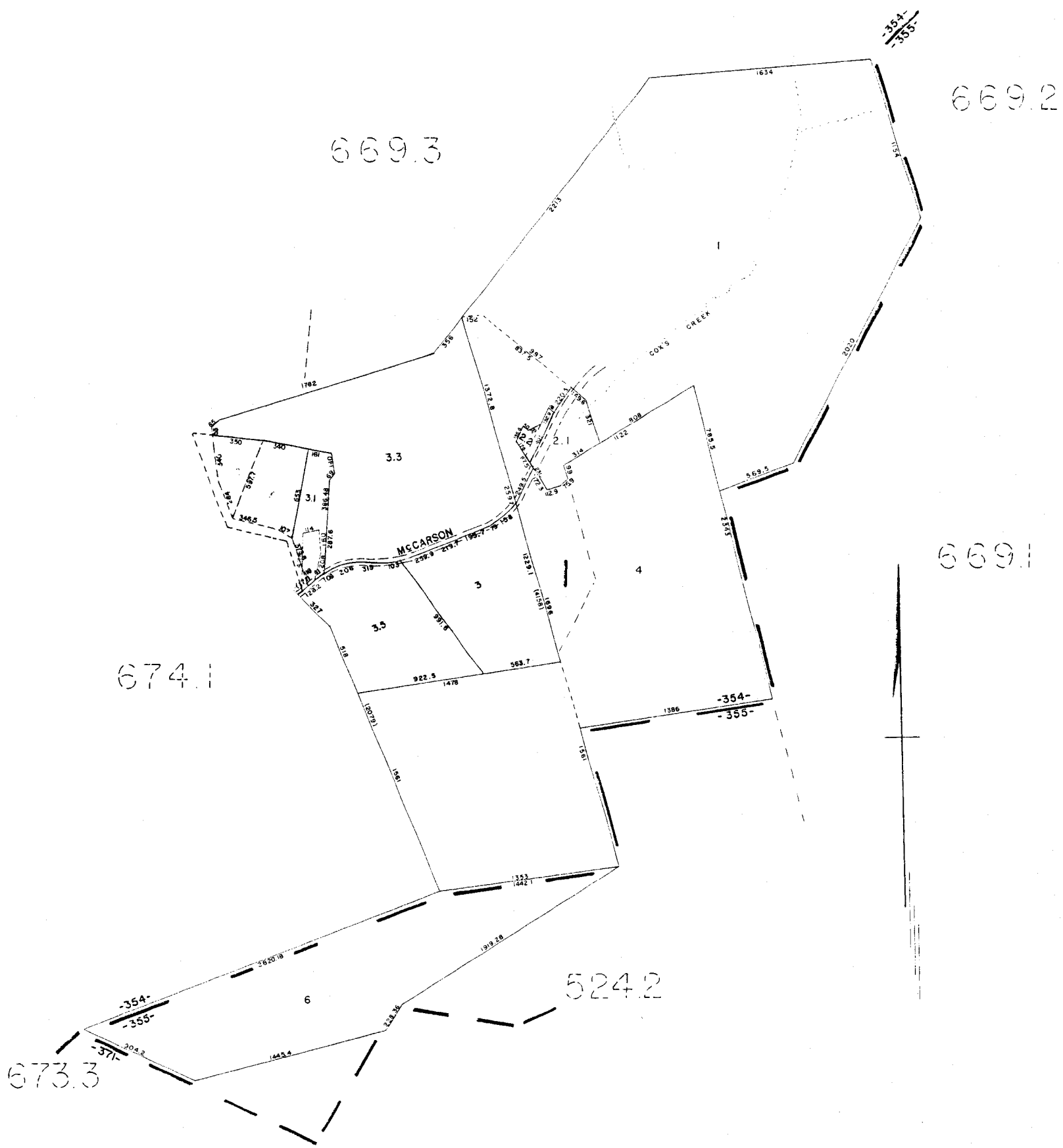
DRAWING NUMBER
669.3
PLAN HOLD CORPORATION - IRVINE, CALIFORNIA
ACCORD BY NUMBER 0754



1719

Greenville

GREENVILLE COUNTY TAX MAPS		
TAX DISTRICT	MAP NUMBER	REVISIONS
354	669.3	
-3 55-		
SCALE 1" = 400'		INDEX-5



GREENVILLE COUNTY TAX MAPS		
GREENVILLE, S. C.		
TAX DISTRICT	MAP NUMBER	REVISIONS
-354- -355-	669.4	
SCALE 1" = 400'		INDEX

DRAWING NUMBER
670.1

DRAWING NUMBER

DRAWING NUMBER

DRAWING NUMBER
670.1



1721

GREENVILLE COUNTY TAX MAPS		
GREENVILLE, S. C.		
TAX DISTRICT	MAP NUMBER	REVISIONS
354-355-1	670.1	
SCALE 1" = 200'		INDEX -



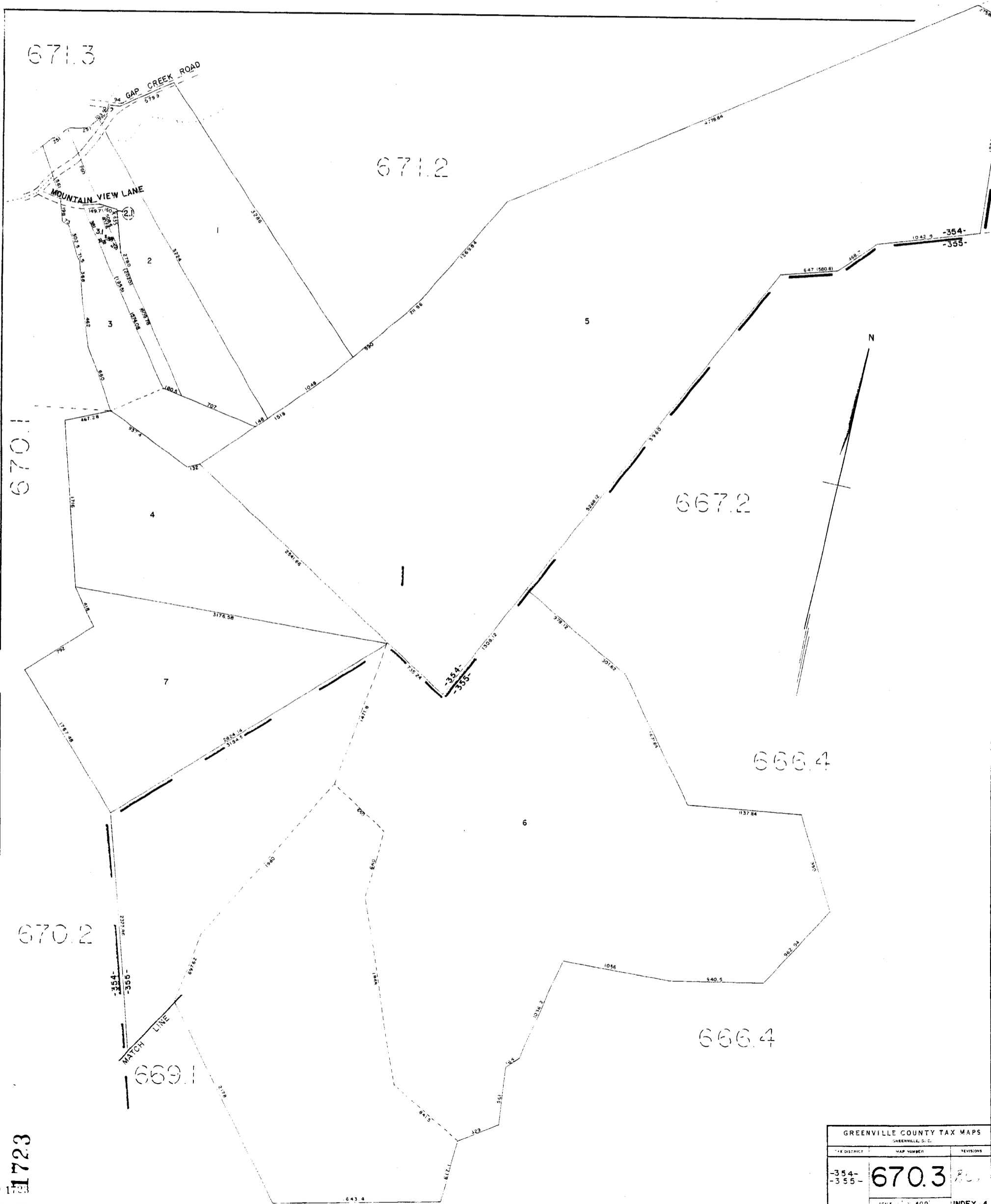
GREENVILLE COUNTY TAX MAPS		
GREENVILLE, S. C.		
TAX DISTRICT	MAP NUMBER	REVISIONS
-354- (355-)	670.2	
SCALE 1" = 400'		INDEX-5

DRAWING NUMBER
670.3
PLAN HOLD CORPORATION • FAYAT, CALIFORNIA
ORDER BY NUMBER 07543

DRAWING NUMBER

DRAWING NUMBER

DRAWING NUMBER
670.3
PLAN HOLD CORPORATION • FAYAT, CALIFORNIA
ORDER BY NUMBER 07543



GREENVILLE COUNTY TAX MAPS		
SHEENVILLE, S. C.		
TAX DISTRICT	MAP NUMBER	REVISIONS
-354- -355-	670.3	
SCALE 1" = 400'		INDEX-4

1723

NORTH CAROLINA

N

668.1

676.2

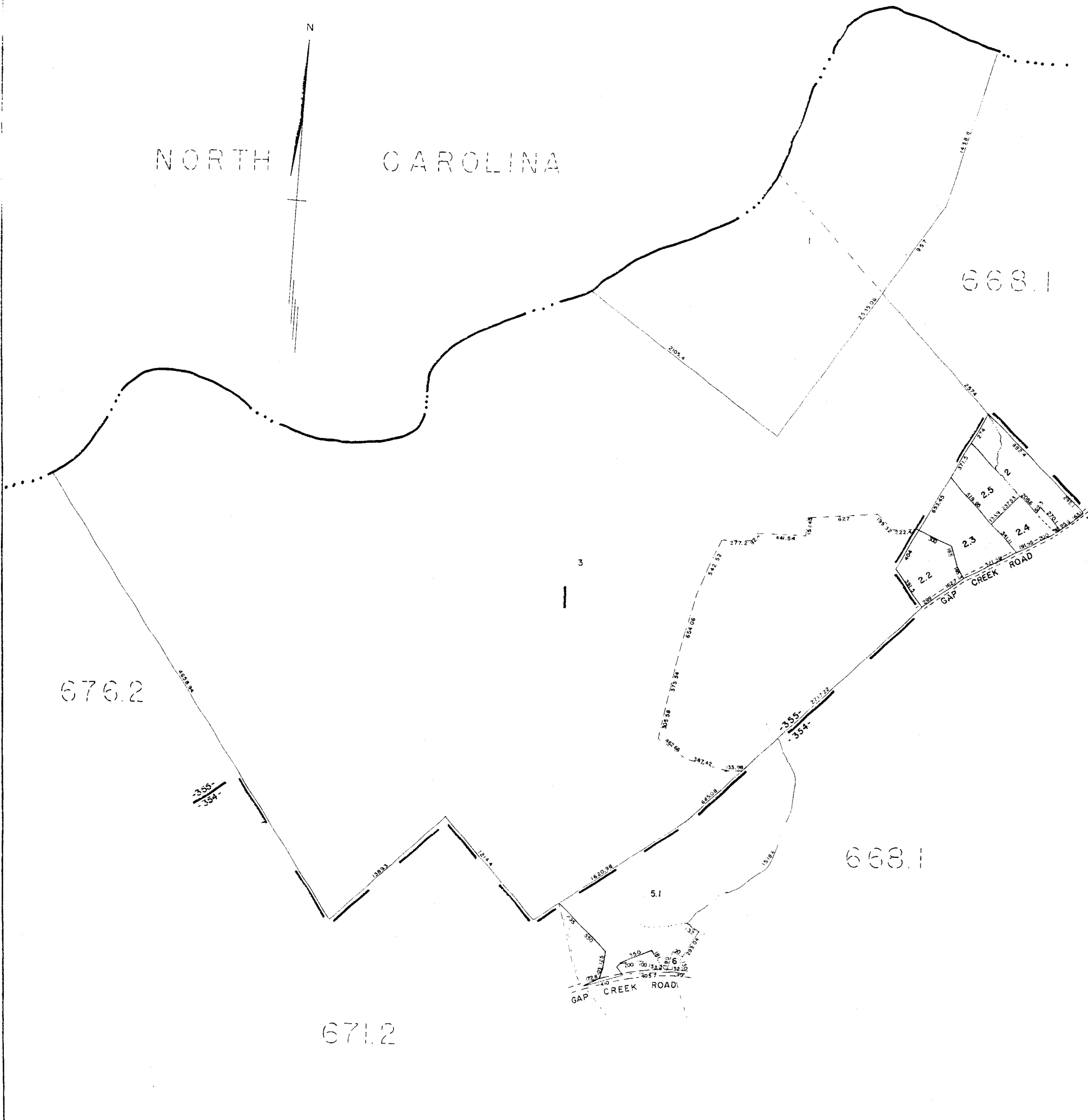
668.1

671.2

3

5.1

GREENVILLE COUNTY TAX MAPS		
GREENVILLE, S. C.		
TAX DISTRICT	MAP NUMBER	REVISIONS
-354- -355-	671.1	
SCALE 1" = 400'		INDEX-4



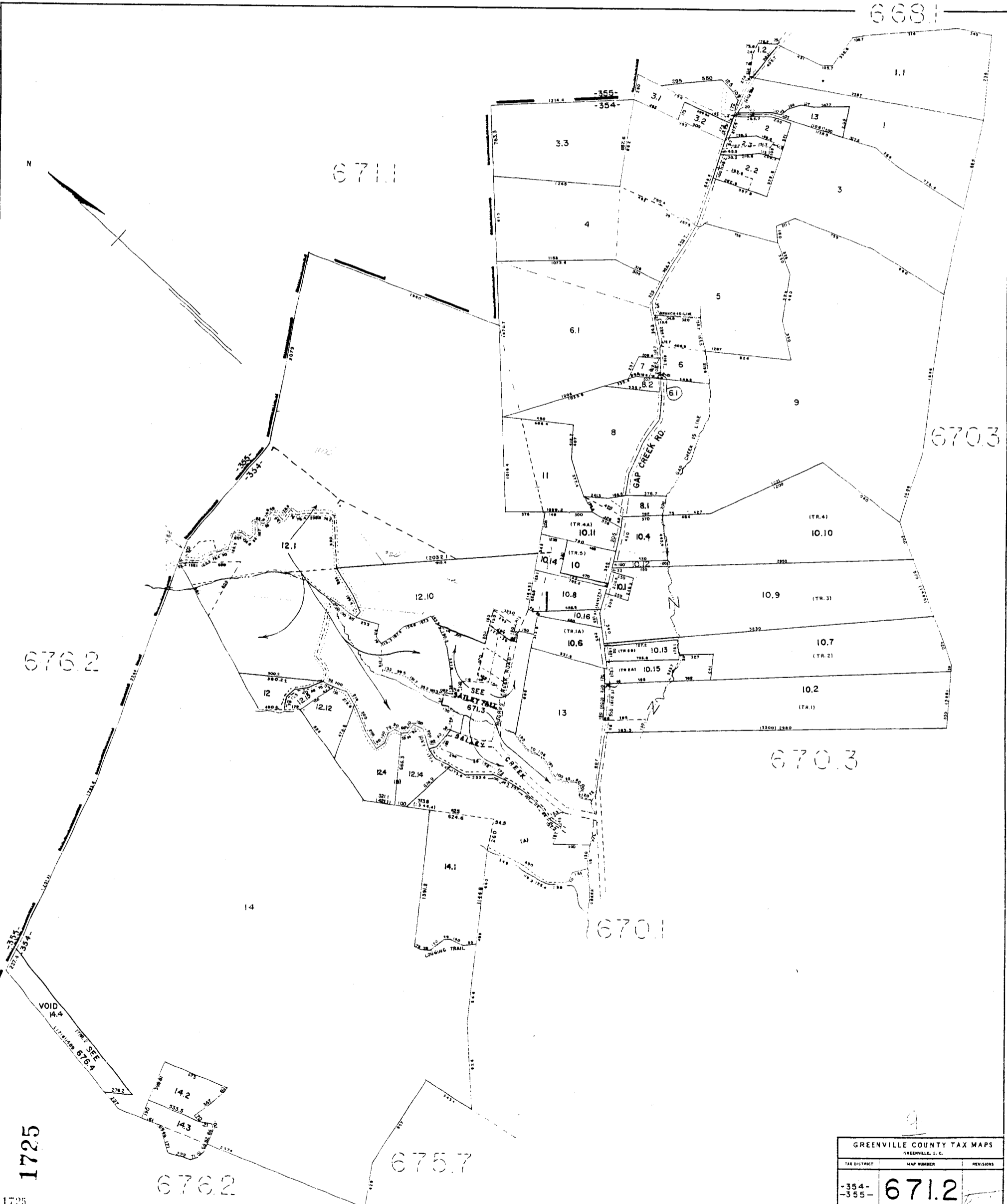
DRAWING NUMBER
671.2

DRAWING NUMBER

DRAWING NUMBER

DRAWING NUMBER
671.2

668.1



1725

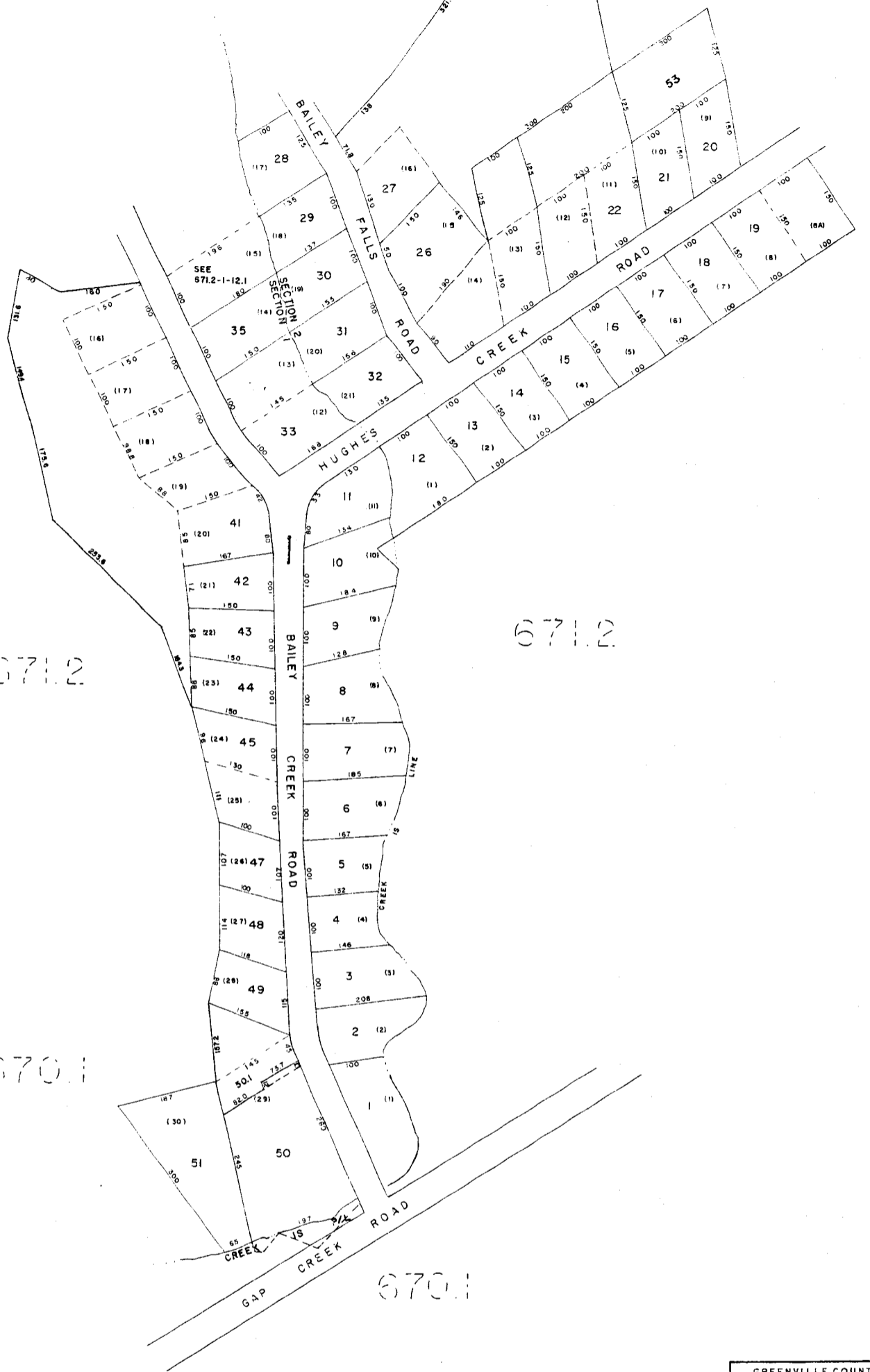
676.2

675.7

GREENVILLE COUNTY TAX MAPS		
GREENVILLE, S. C.		
TAX DISTRICT	MAP NUMBER	REVISIONS
-354- -355-	671.2	
SCALE 1" = 400'		

INDEX 4

671.2



671.2

671.2

670.1

670.1

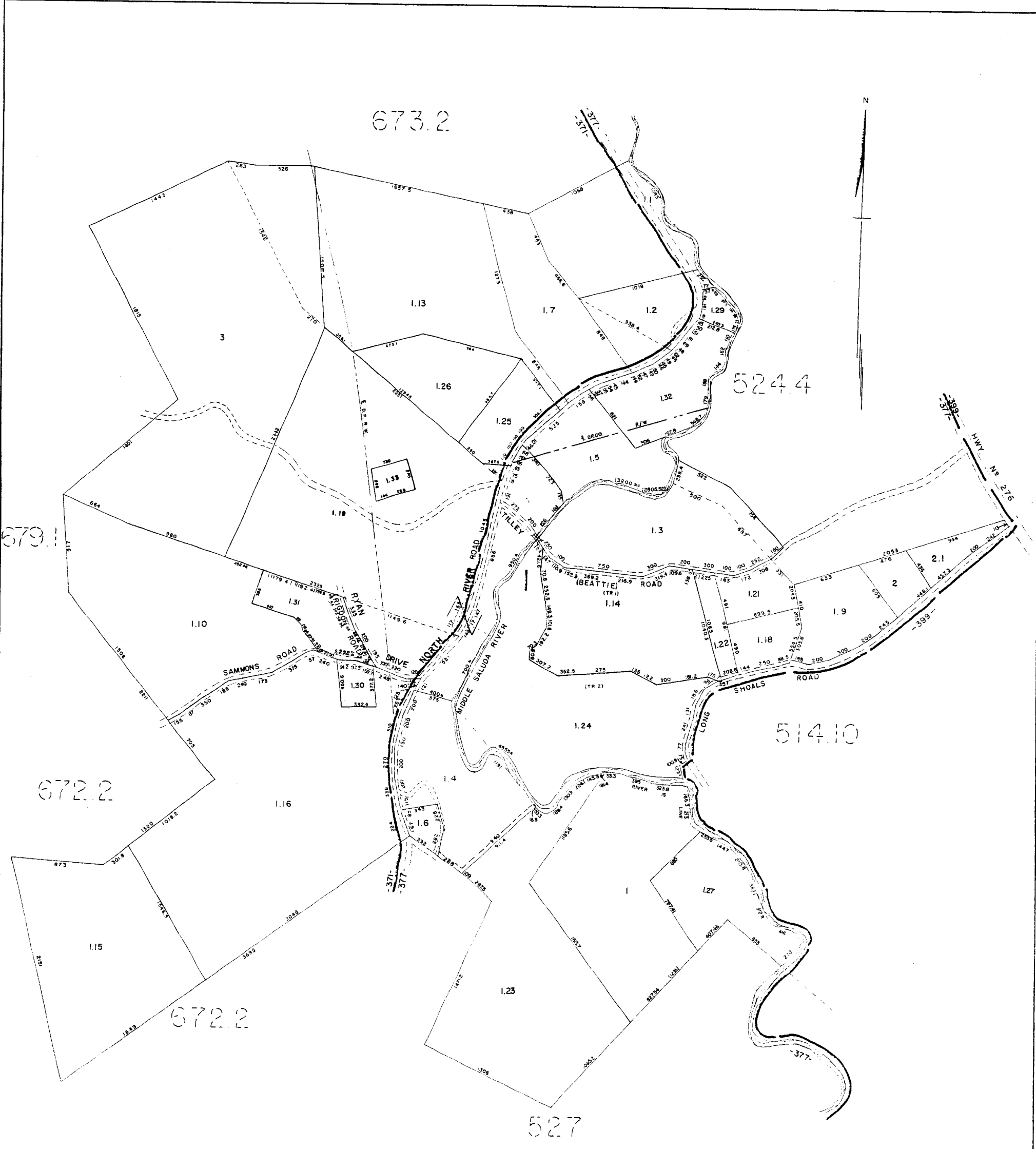
GREENVILLE COUNTY TAX MAPS		
GREENVILLE, S. C.		
TAX DISTRICT	MAP NUMBER	REVISIONS
-354- (-3 55-)	671.3	
SCALE 1" = 100'		INDEX-4

DRAWING NUMBER
672.1
PLAN HOLD CORPORATION - IRVINE, CALIFORNIA
WORKSHEET NUMBER 07548

DRAWING NUMBER

DRAWING NUMBER

DRAWING NUMBER
672.1
PLAN HOLD CORPORATION - IRVINE, CALIFORNIA
WORKSHEET NUMBER 07548

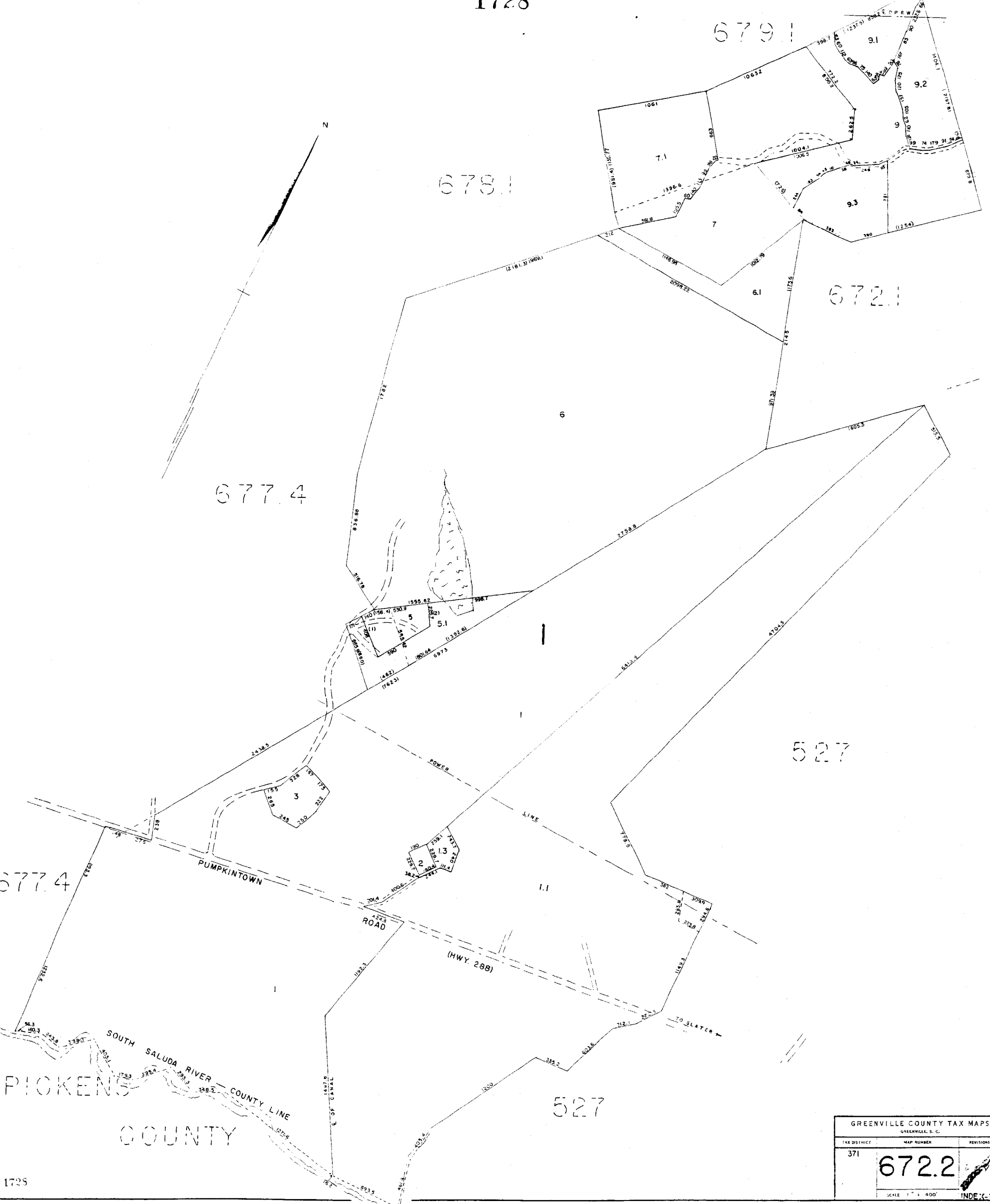


1727
1727

GREENVILLE COUNTY TAX MAPS		
GREENVILLE, S. C.		
TAX DISTRICT	MAP NUMBER	REVISIONS
371 377	672.1	
SCALE 1" = 400'		INDEX

PICKENS COUNTY
SOUTH SALUDA RIVER — COUNTY LINE

GREENVILLE COUNTY TAX MAPS GREENVILLE, S. C.		
TAX DISTRICT	MAP NUMBER	REVISIONS
371	672.2	
SCALE 1" = 400'		INDEX



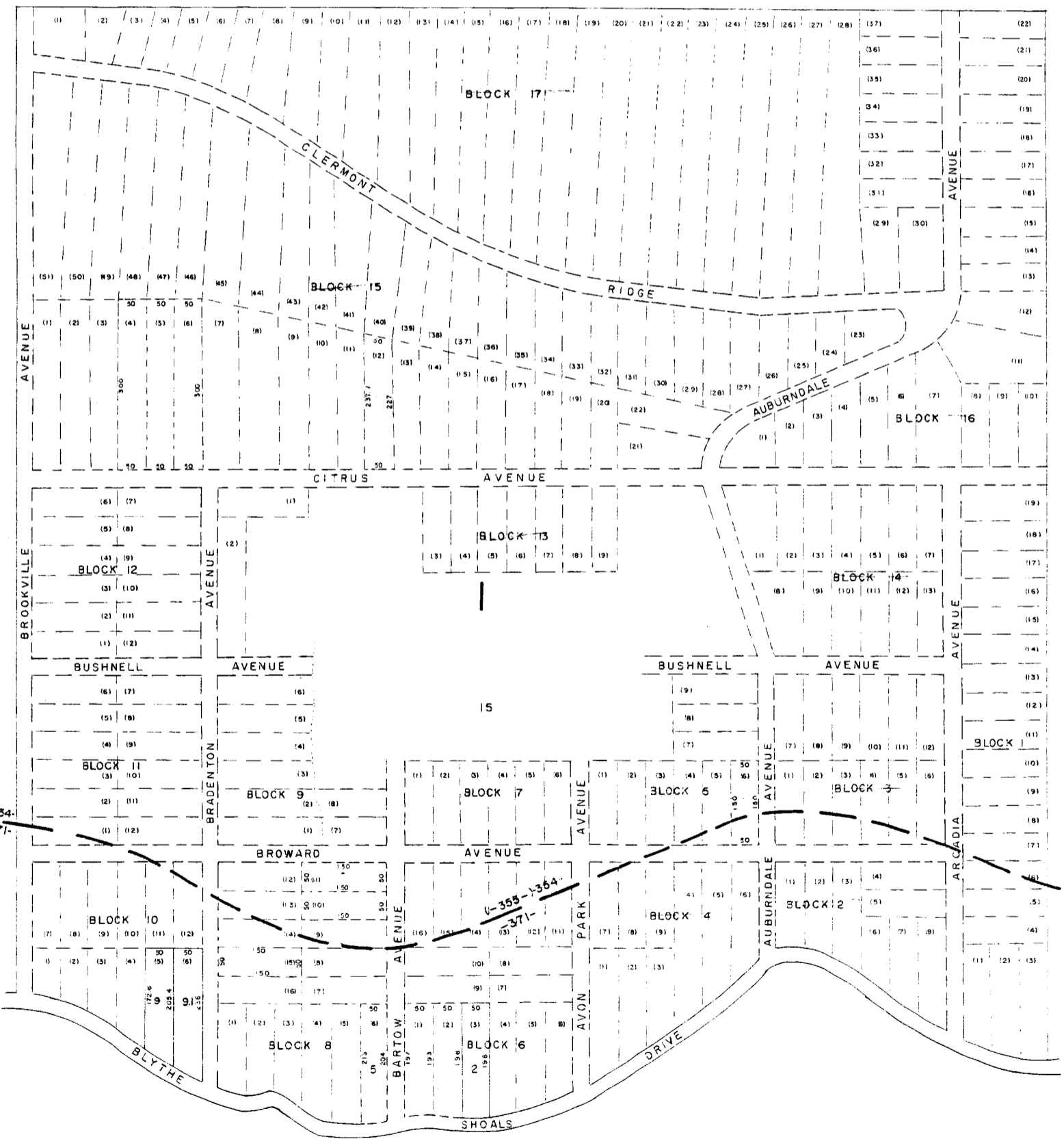
DRAWING NUMBER
673.1

DRAWING NUMBER

DRAWING NUMBER

DRAWING NUMBER
673.1

673.3

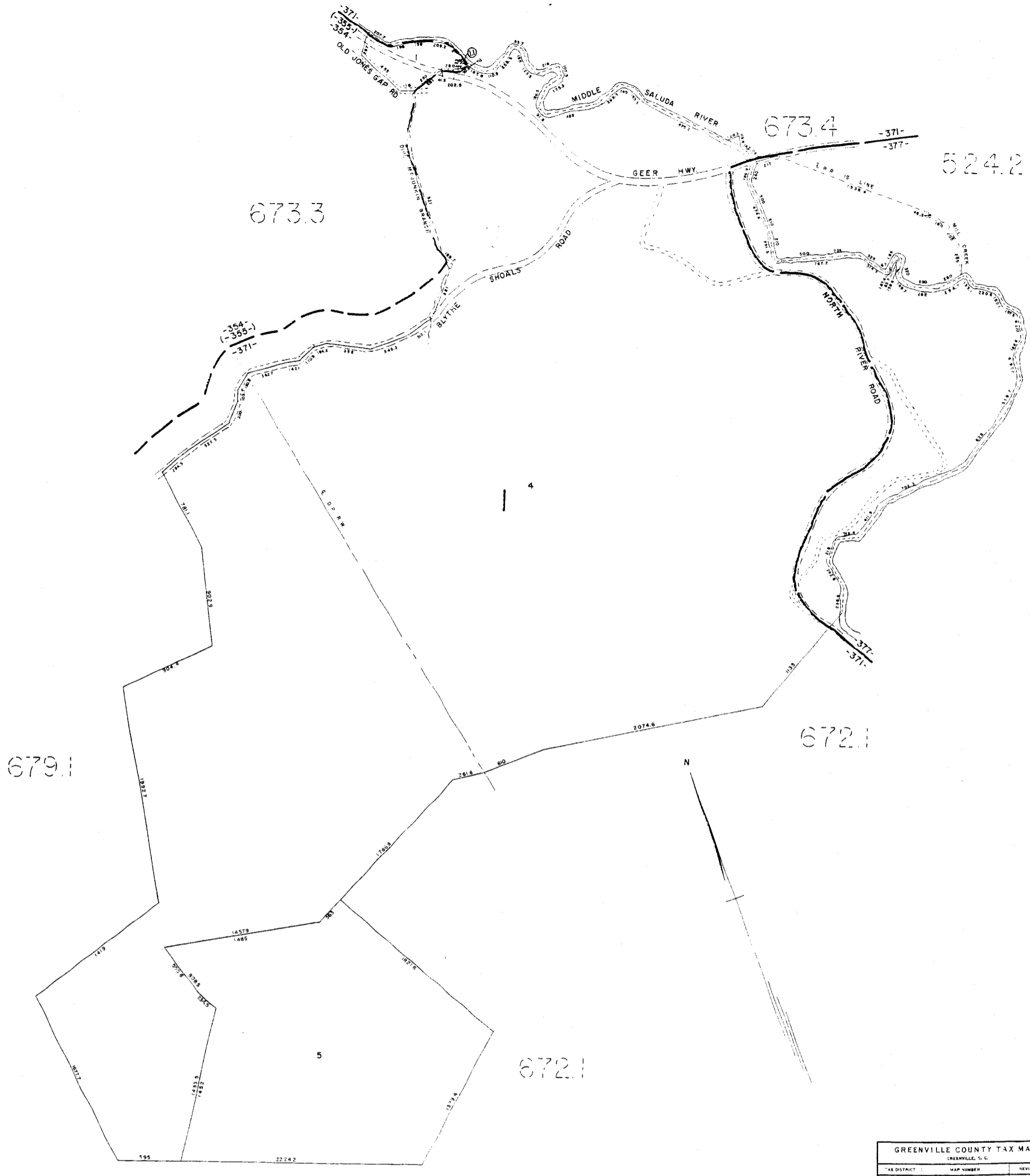


679.1

673.3

679.1

1729



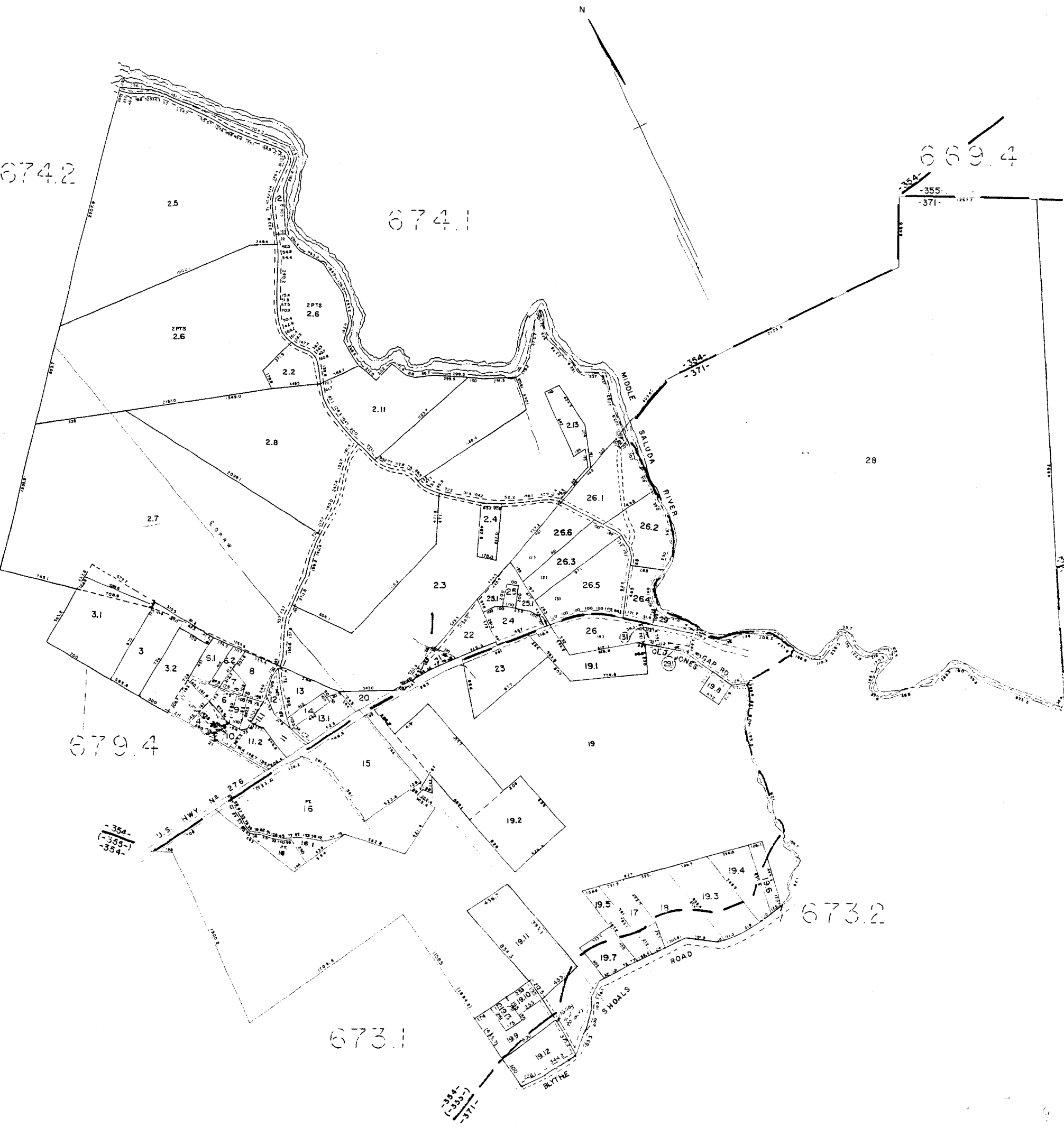
GREENVILLE COUNTY TAX MAPS		
GREENVILLE, S. C.		
TAX DISTRICT	MAP NUMBER	REVISIONS
377 371 (355) 354	673.2	
SCALE 1" = 400'		INDEX-7

DRAWING NUMBER
673.3
PLAN HOLD CORPORATION - IRVING, CALIFORNIA
EXPERT BY M. AMERSON

DRAWING NUMBER
PLAN HOLD CORPORATION - IRVING, CALIFORNIA
EXPERT BY M. AMERSON

DRAWING NUMBER
PLAN HOLD CORPORATION - IRVING, CALIFORNIA
EXPERT BY M. AMERSON

DRAWING NUMBER
673.3
PLAN HOLD CORPORATION - IRVING, CALIFORNIA
EXPERT BY M. AMERSON



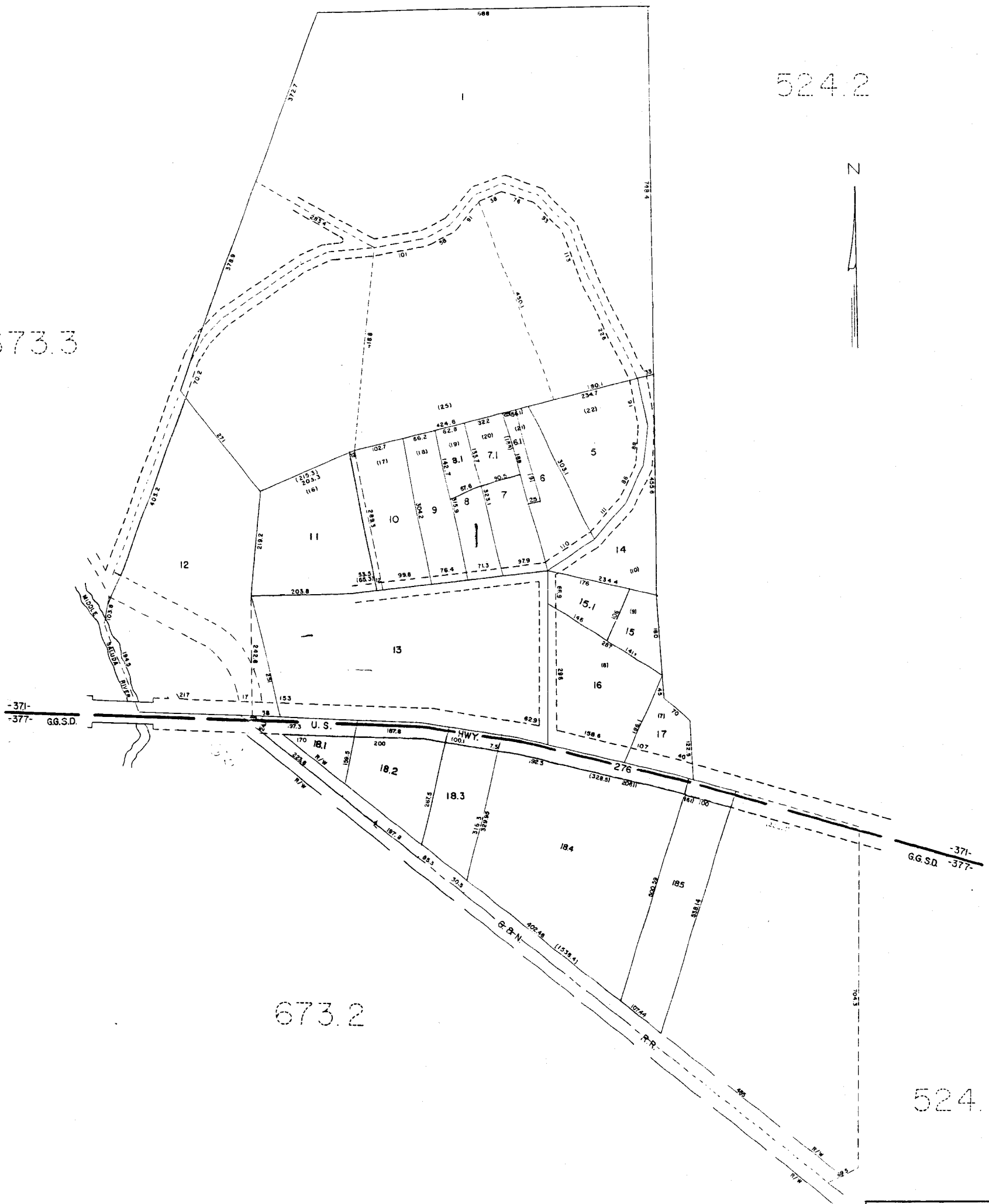
1731

GREENVILLE COUNTY TAX MAPS GREENVILLE, S. C.		
TAX DISTRICT	MAP NUMBER	REVISIONS
-371- -354- -355-	673.3	
	SCALE 1" = 100'	INDEX-3

1732
524.2

524.2

673.3



673.2

524.2

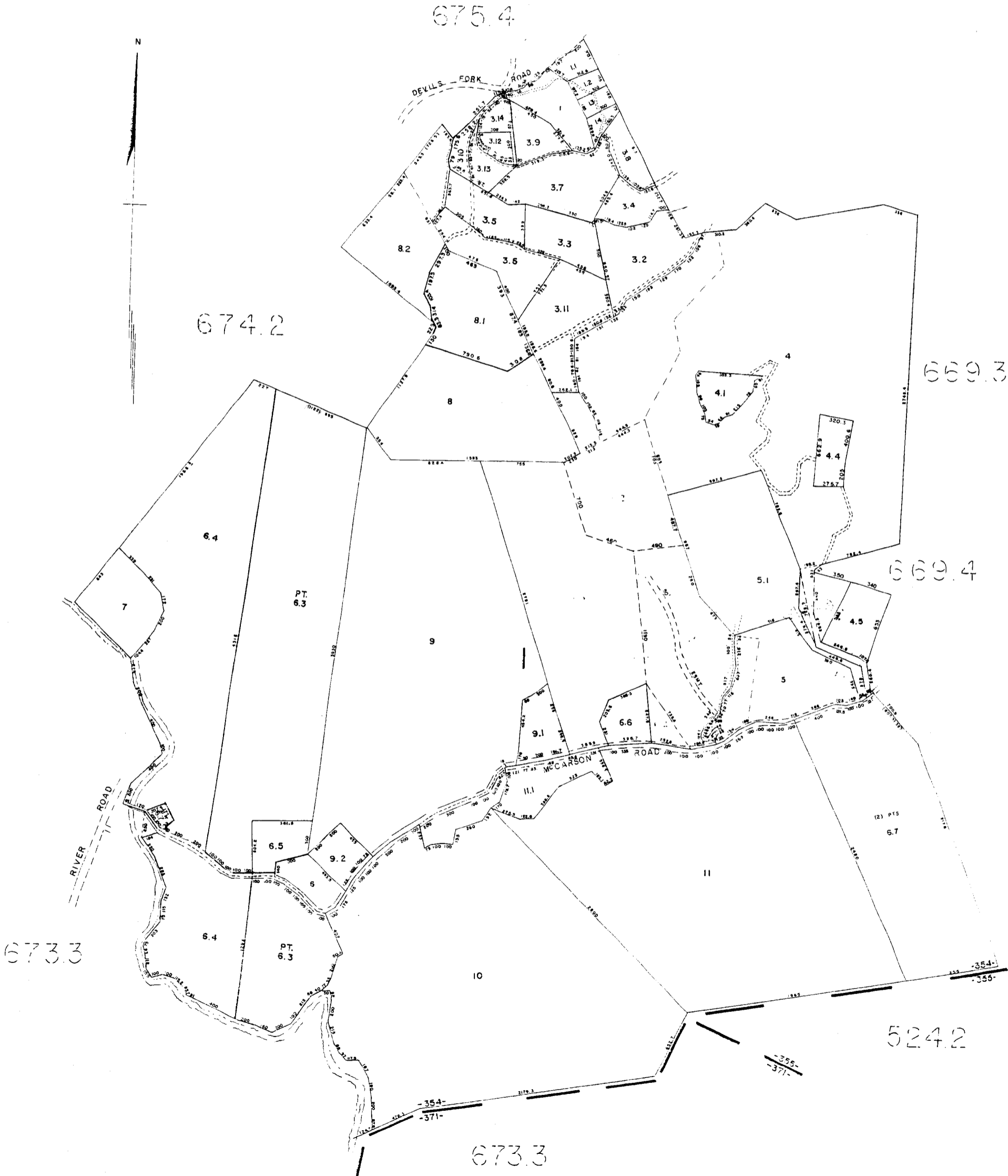
GREENVILLE COUNTY TAX MAPS GREENVILLE, S. C.		
TAX DISTRICT	MAP NUMBER	REVISIONS
377 371	673.4	
(355)	SCALE 1" = 100'	INDEX

DRAWING NUMBER
674.1
PLAN HOLD CORPORATION • IRVINE, CALIFORNIA
ORDER BY NUMBER 0754

DRAWING NUMBER

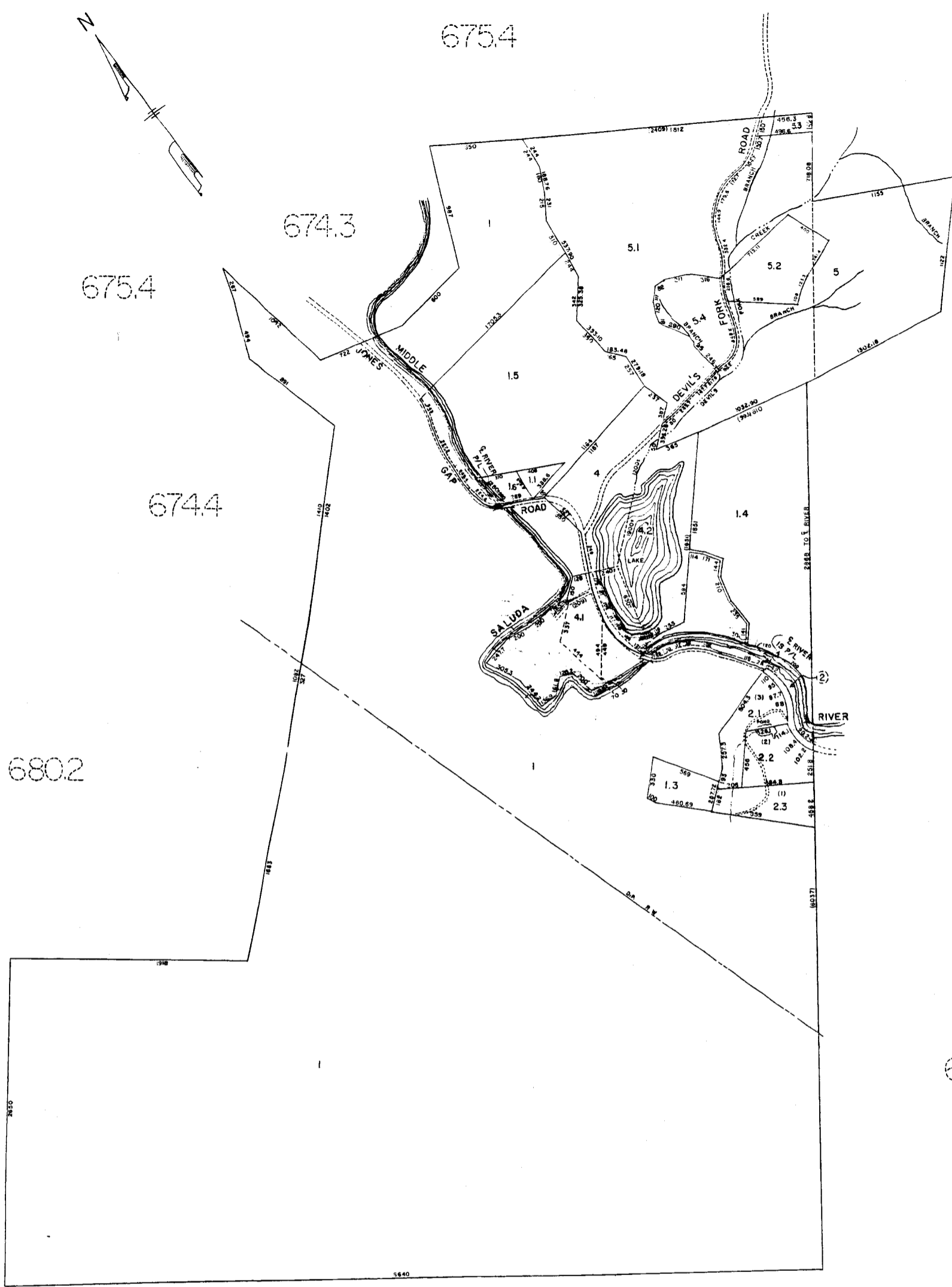
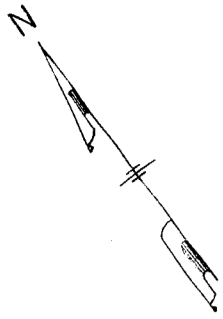
DRAWING NUMBER

DRAWING NUMBER
674.1
PLAN HOLD CORPORATION • IRVINE, CALIFORNIA
ORDER BY NUMBER 0754



1733

GREENVILLE COUNTY TAX MAPS		
GREENVILLE, S. C.		
TAX DISTRICT	MAP NUMBER	REVISIONS
-354- -355-	674.1	<i>Part</i>
SCALE 1" = 400'		INDEX-5



674.1

675.4

674.3

675.4

674.4

680.2

680.3

679.4

673.3

42450

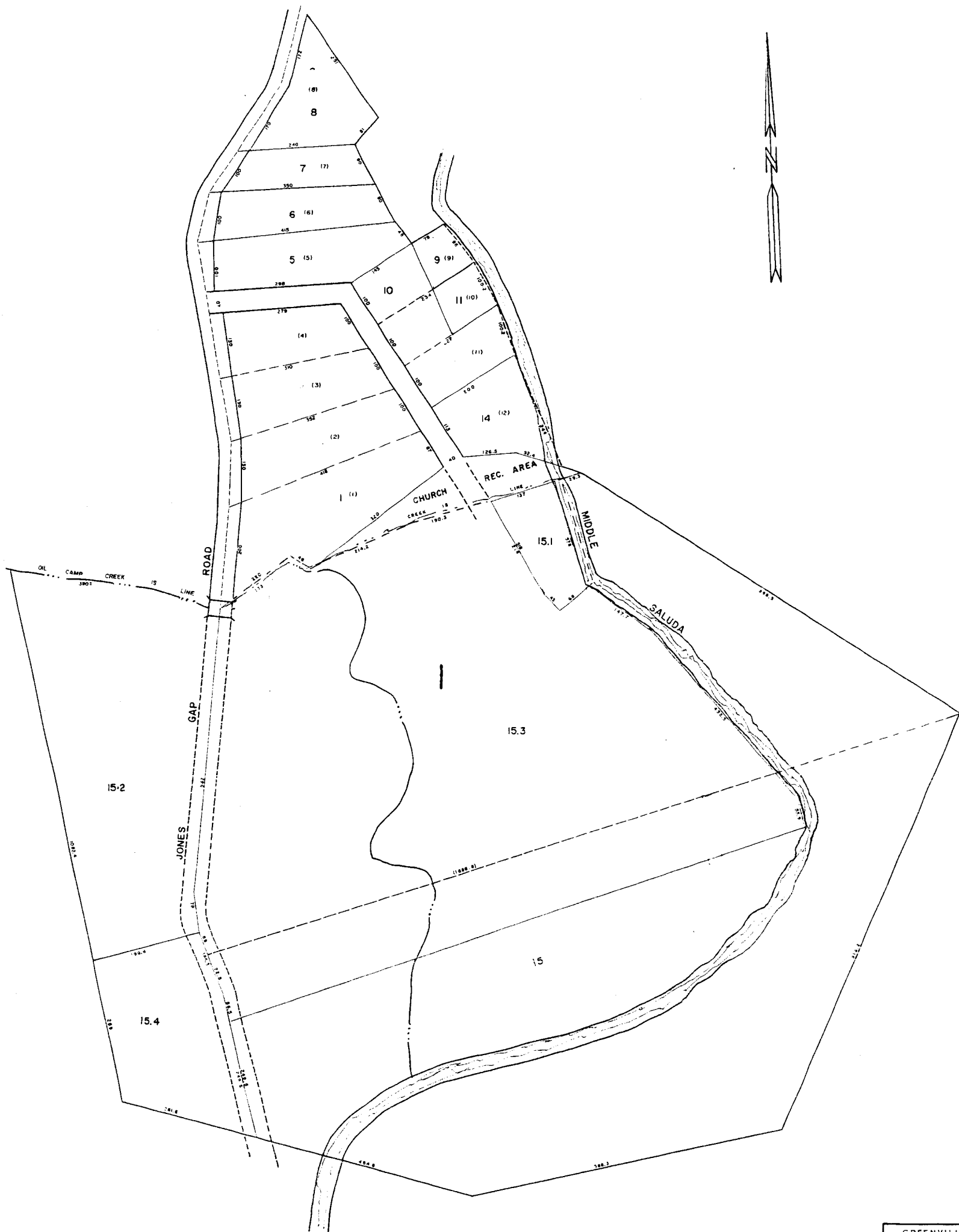
GREENVILLE COUNTY TAX MAPS		
GREENVILLE, S. C.		
TAX DISTRICT	MAP NUMBER	REVISIONS
354	674.2	Rev
(-355-)		
SCALE 1" = 400'		INDEX - 5

DRAWING NUMBER
674.3
PLAN HOLD CORPORATION - IRVINE, CALIFORNIA
RECORDED BY NUMBER 87548

DRAWING NUMBER

DRAWING NUMBER

DRAWING NUMBER
674.3
PLAN HOLD CORPORATION - IRVINE, CALIFORNIA
RECORDED BY NUMBER 87548



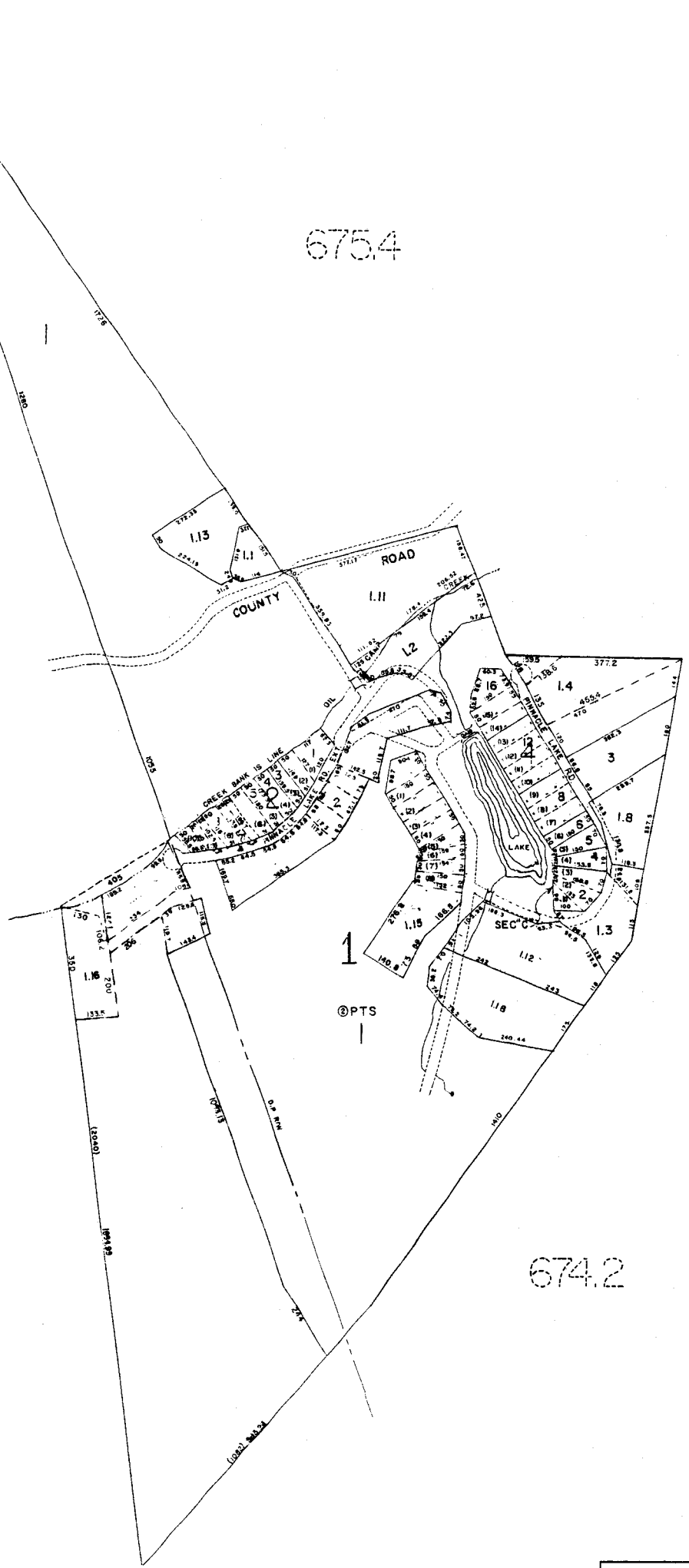
GREENVILLE COUNTY TAX MAPS GREENVILLE, S. C.		
TAX DISTRICT	MAP NUMBER	REVISIONS
(-355-) -354-	674.3	
SCALE 1"=100'		INDEX-5

1735

6802

675.4

674.2



GREENVILLE COUNTY TAX MAPS		
GREENVILLE, S. C.		
TAX DISTRICT	MAP NUMBER	REVISIONS
-354-	674.4	B-1
(-355-)		
SCALE 1" = 200'		INDEX - 1

DRAWING NUMBER
675.1
PLAN HOLD CORPORATION - IRVINE, CALIFORNIA
ORDER BY NUMBER 0734

DRAWING NUMBER

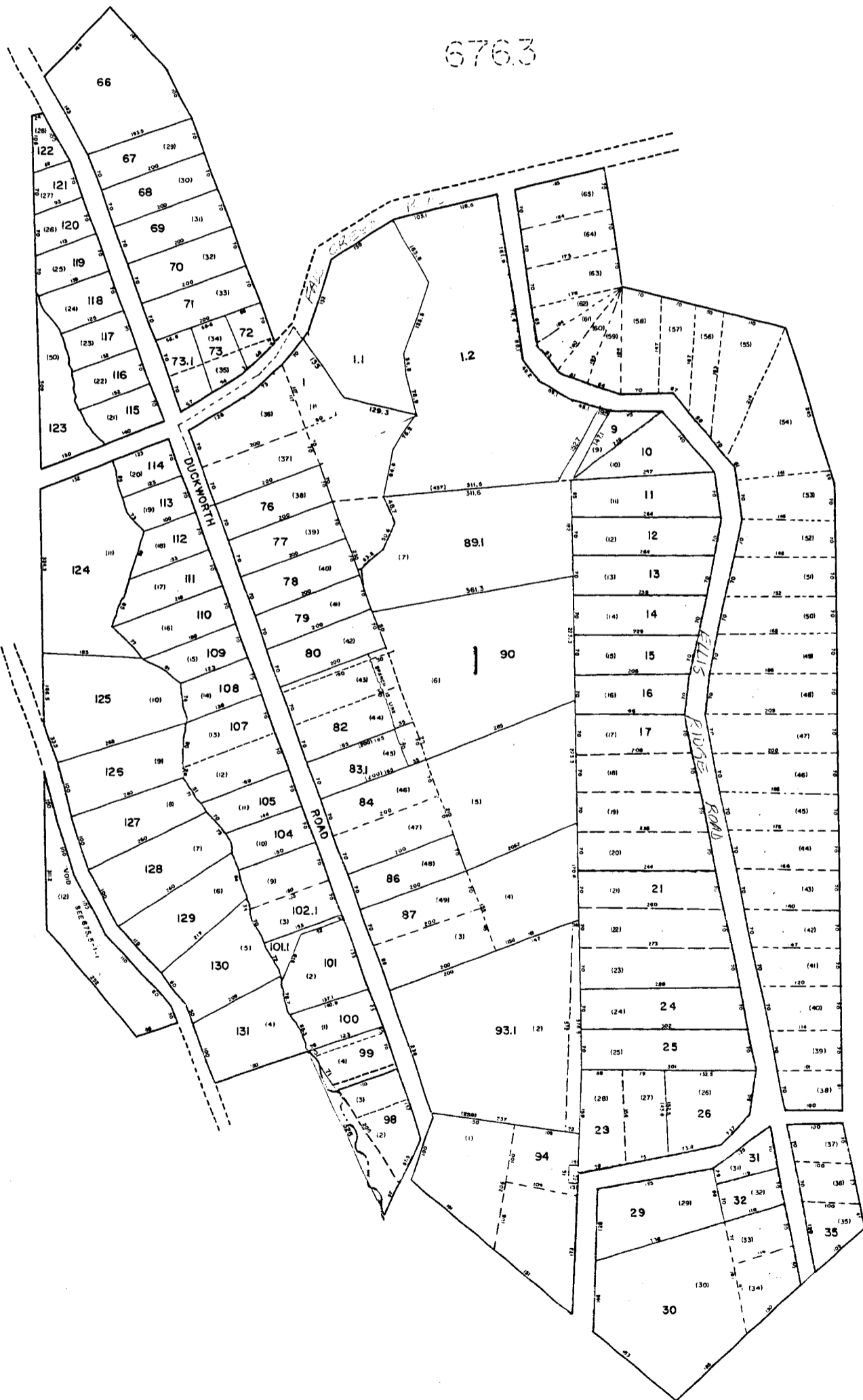
DRAWING NUMBER

DRAWING NUMBER
675.1
PLAN HOLD CORPORATION - IRVINE, CALIFORNIA
ORDER BY NUMBER 0734

675.5

676.3

675.6



1737

GREENVILLE COUNTY TAX MAPS GREENVILLE, S. C.		
TAX DISTRICT	MAP NUMBER	REVISIONS
354 (-355-)	675.1	1.0
SCALE 1"=100'		INDEX-5

6755

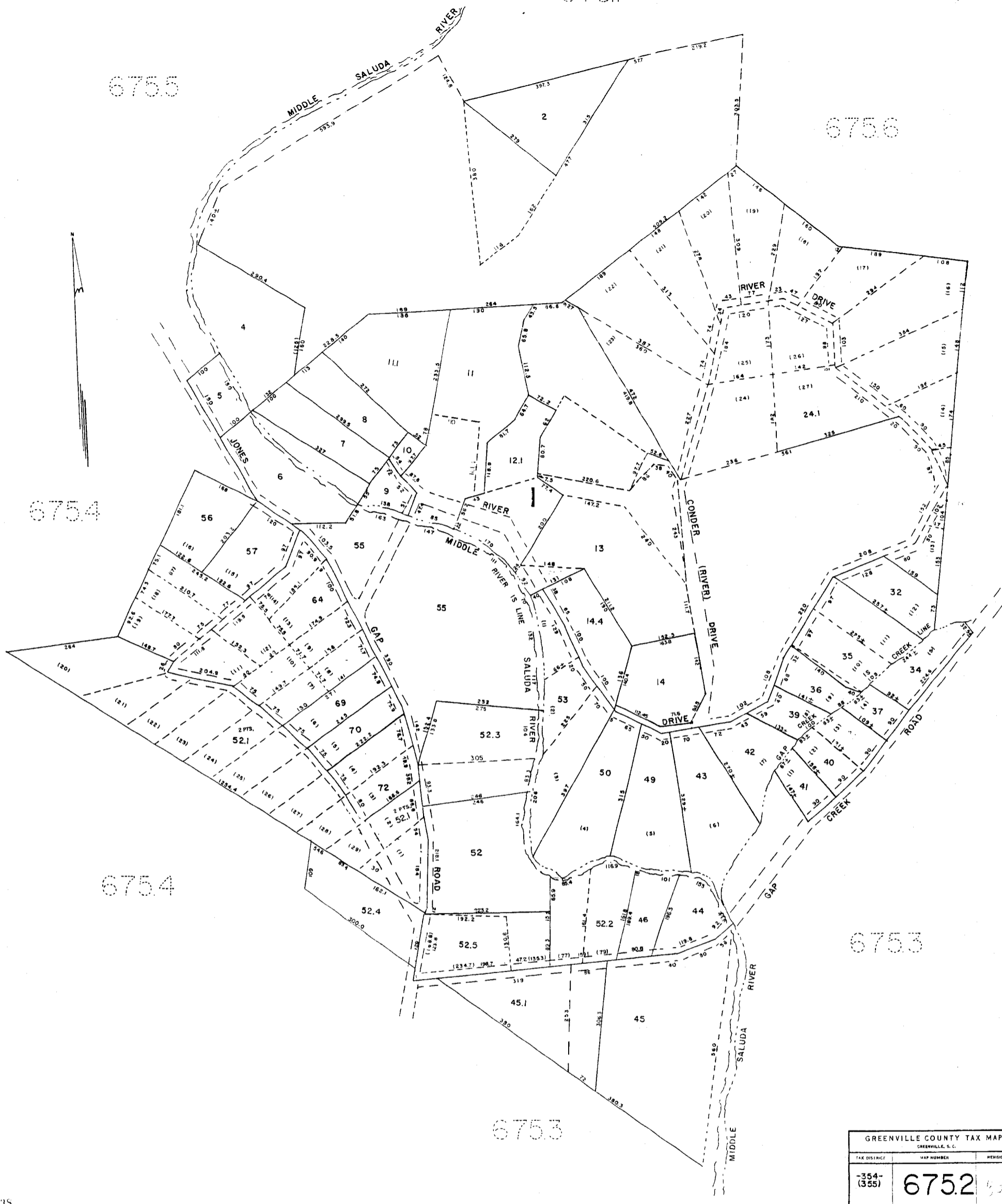
6756

6754

6754

6753

6753



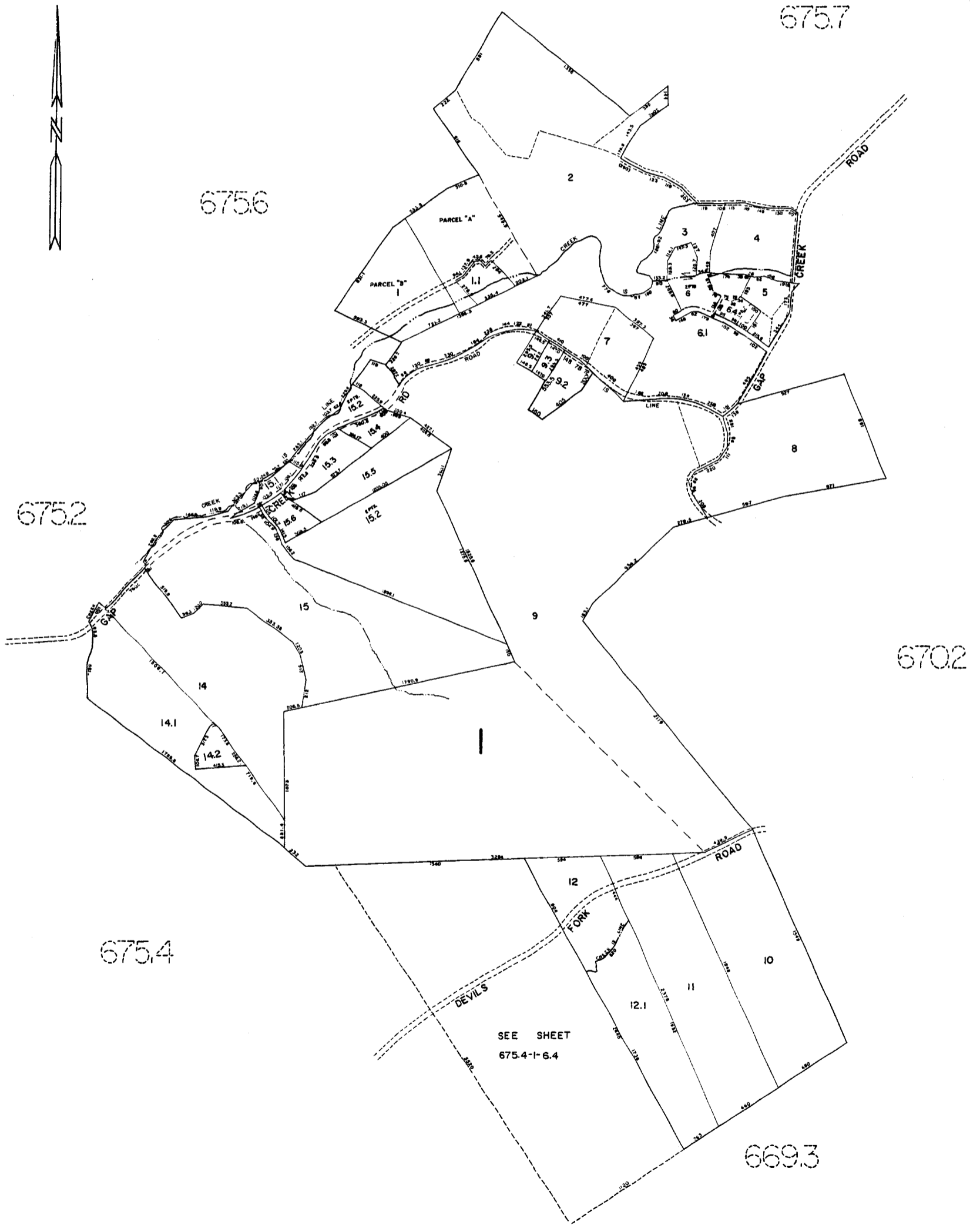
GREENVILLE COUNTY TAX MAPS		
GREENVILLE, S. C.		
TAX DISTRICT	MAP NUMBER	REVISIONS
354- (355)	675.2	1/31
SCALE 1" = 100'		INDEX-5

DRAWING NUMBER
675.3
 PLAN HOLD CORPORATION • IRVINE, CALIFORNIA
 ORDER BY NUMBER 7349

DRAWING NUMBER

DRAWING NUMBER

DRAWING NUMBER
675.3
 PLAN HOLD CORPORATION • IRVINE, CALIFORNIA
 ORDER BY NUMBER 7349



1739
 739

GREENVILLE COUNTY TAX MAPS GREENVILLE, S. C.		
TAX DISTRICT	MAP NUMBER	REVISIONS
354 (-355-)	675.3	301
SCALE 1" = 400'		INDEX - 5

6812

6802

6755

6744

6742

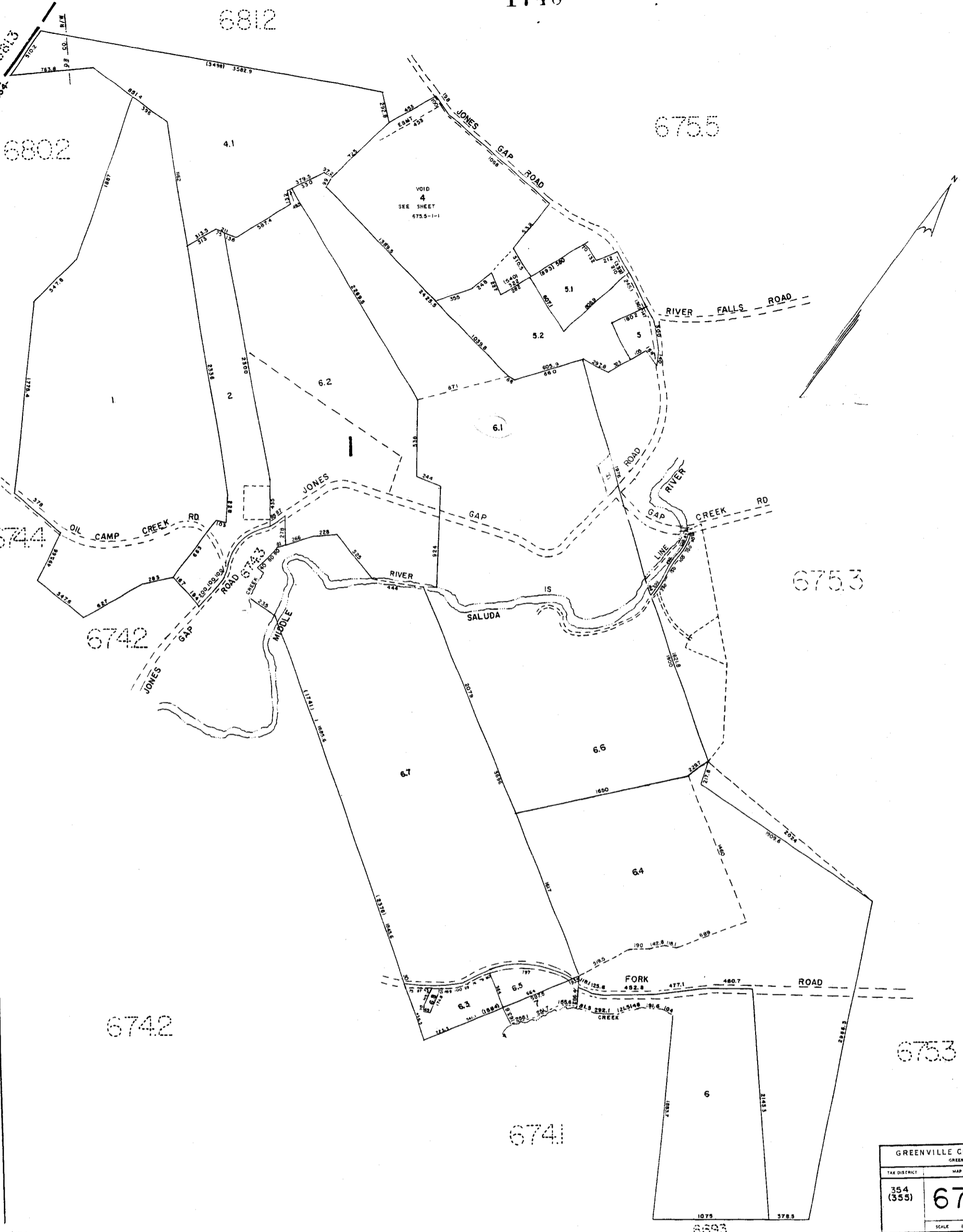
6753

6742

6753

6741

GREENVILLE COUNTY TAX MAP GREENVILLE, S. C.		
TAX DISTRICT	MAP NUMBER	REVISION
354 (355)	675.4	
SCALE 1" = 400'		INDEX

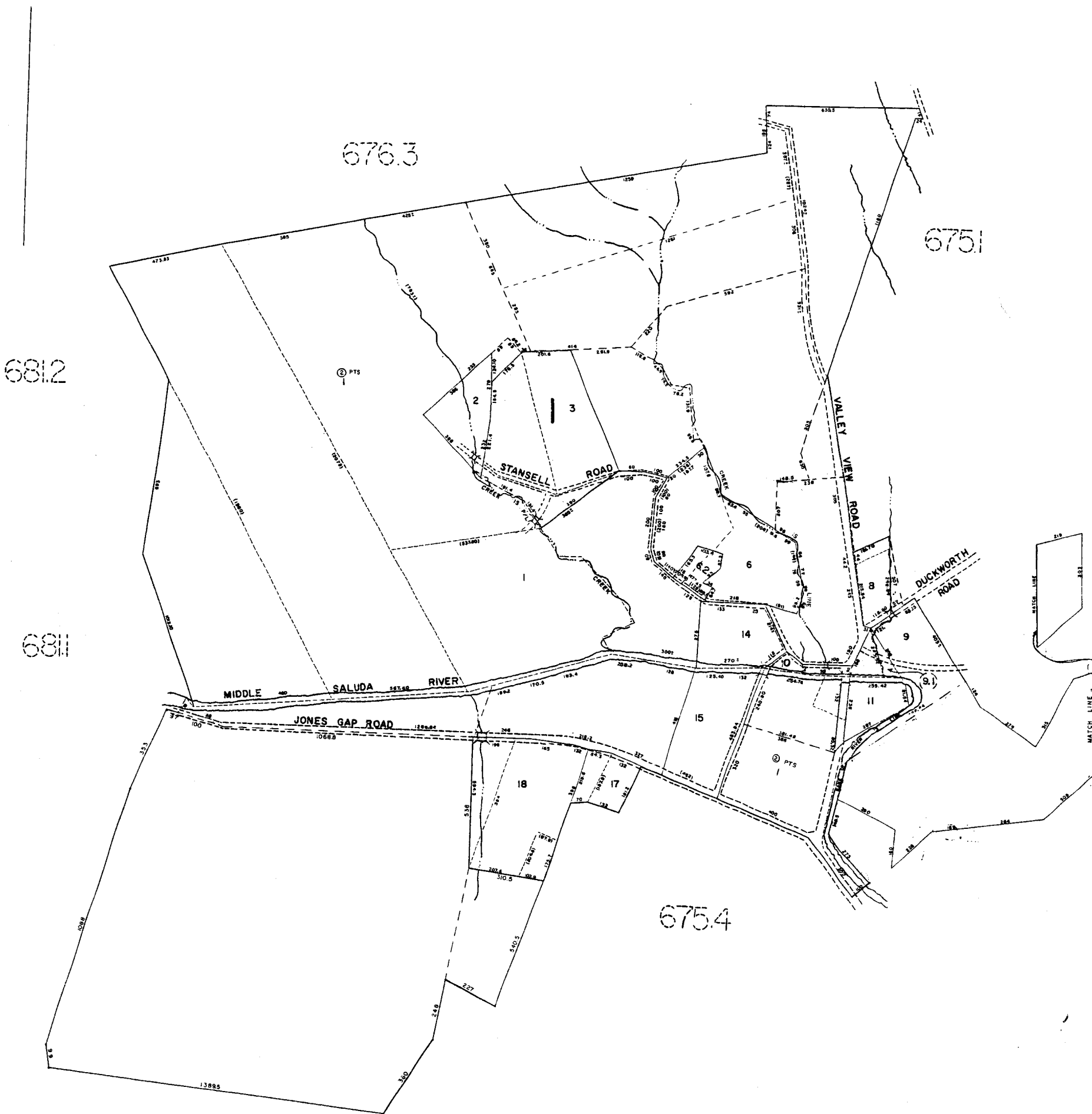


DRAWING NUMBER
675.5
PLAN HOLD CORPORATION - IRVINE, CALIFORNIA
WORK BY NUMBER 0754

DRAWING NUMBER

DRAWING NUMBER

DRAWING NUMBER
675.5
PLAN HOLD CORPORATION - IRVINE, CALIFORNIA
WORK BY NUMBER 0754



GREENVILLE COUNTY TAX MAPS		
GREENVILLE, S. C.		
TAX DISTRICT	MAP NUMBER	REVISIONS
-354- (-355-)	675.5	picl
SCALE 1" = 200'		INDEX-5

1741

676.1

676.3

675.1

676.2

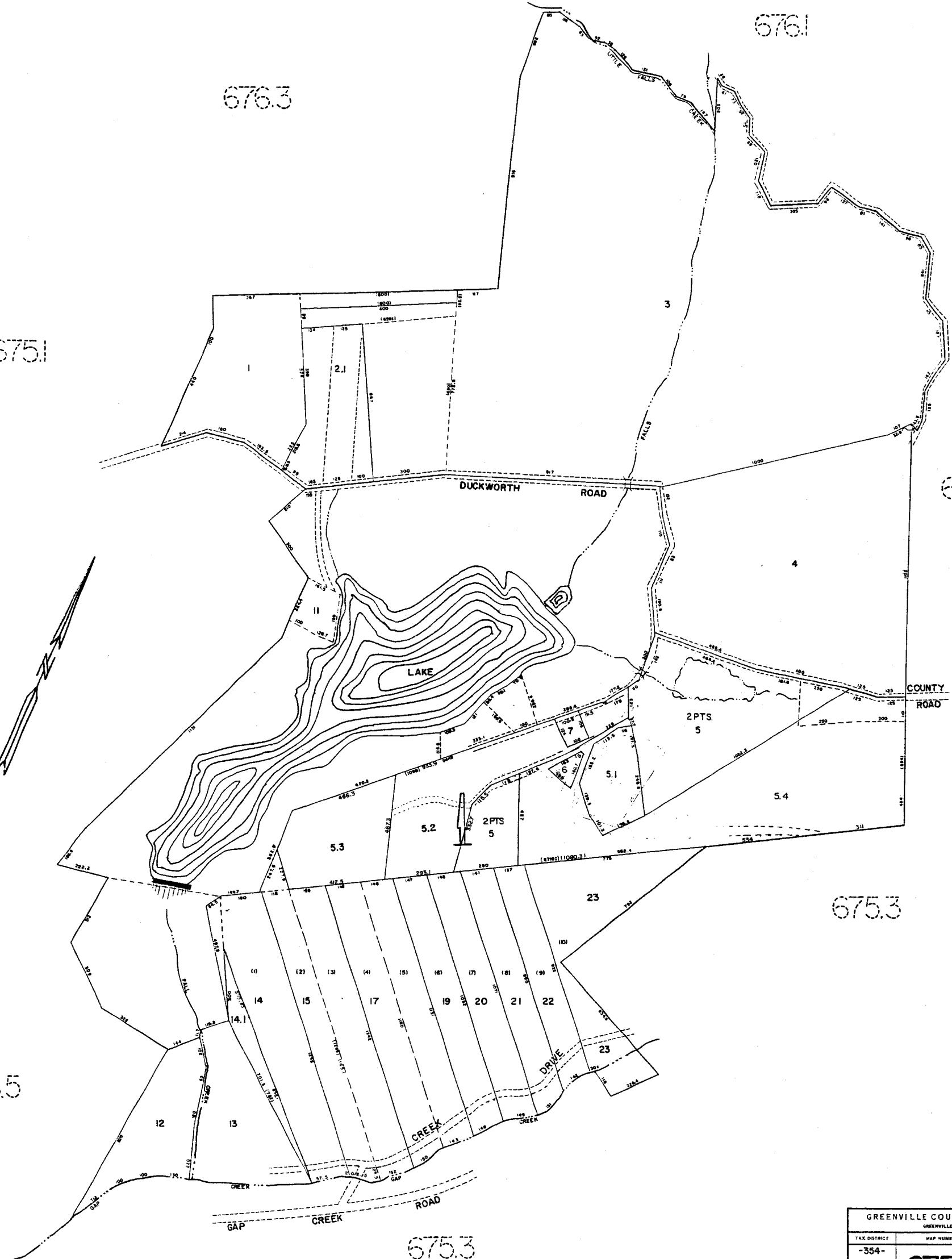
COUNTY ROAD

675.3

675.5

675.3

GREENVILLE COUNTY TAX MAPS GREENVILLE, S. C.		
TAX DISTRICT	MAP NUMBER	REVISIONS
-354-	675.6	Be?
(-355-)		
SCALE 1" = 200'		INDEX-5

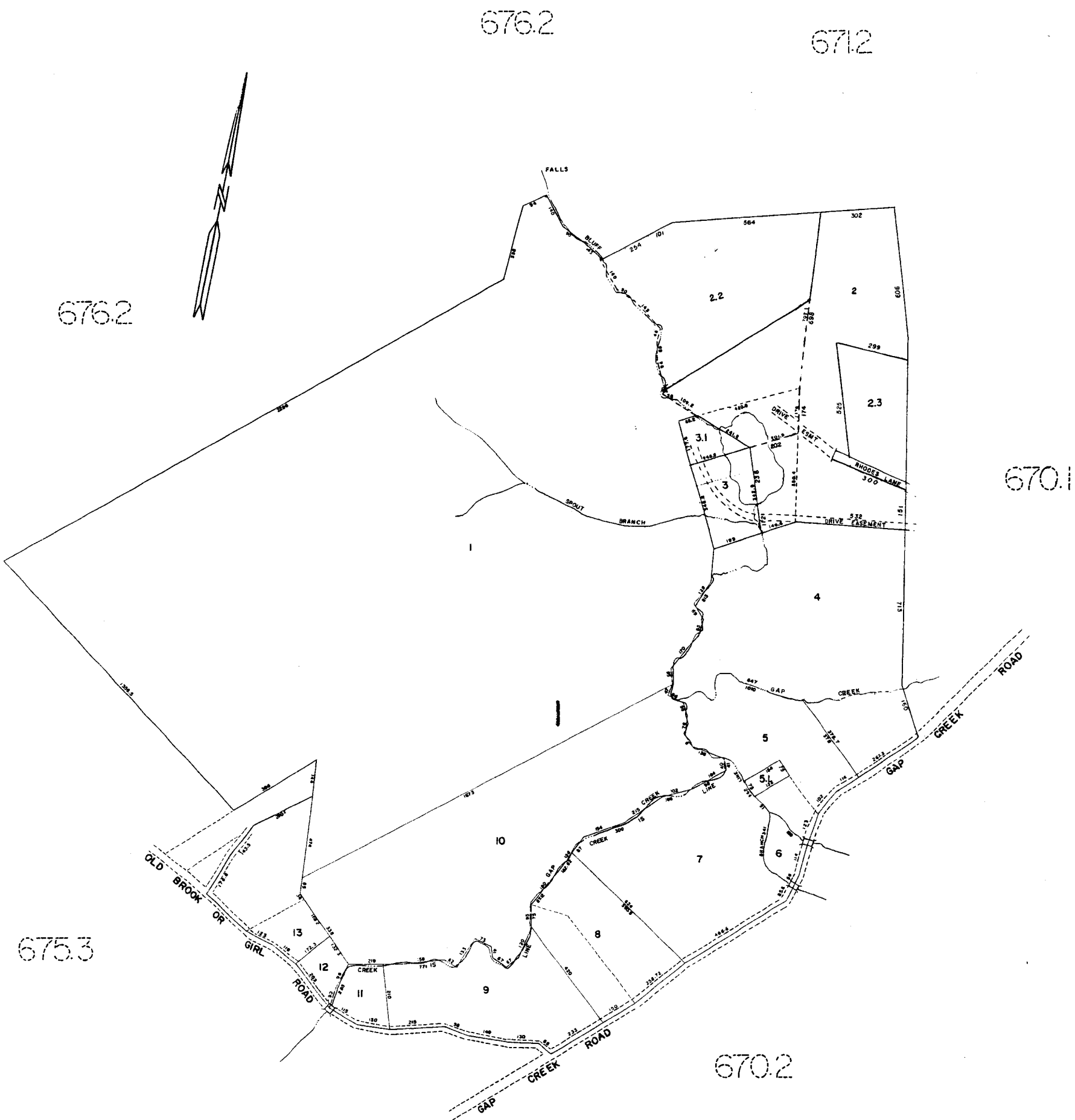


DRAWING NUMBER
675.7
PLAN HOLD CORPORATION - IRVINE, CALIFORNIA
REVISION NUMBER 1/54

DRAWING NUMBER

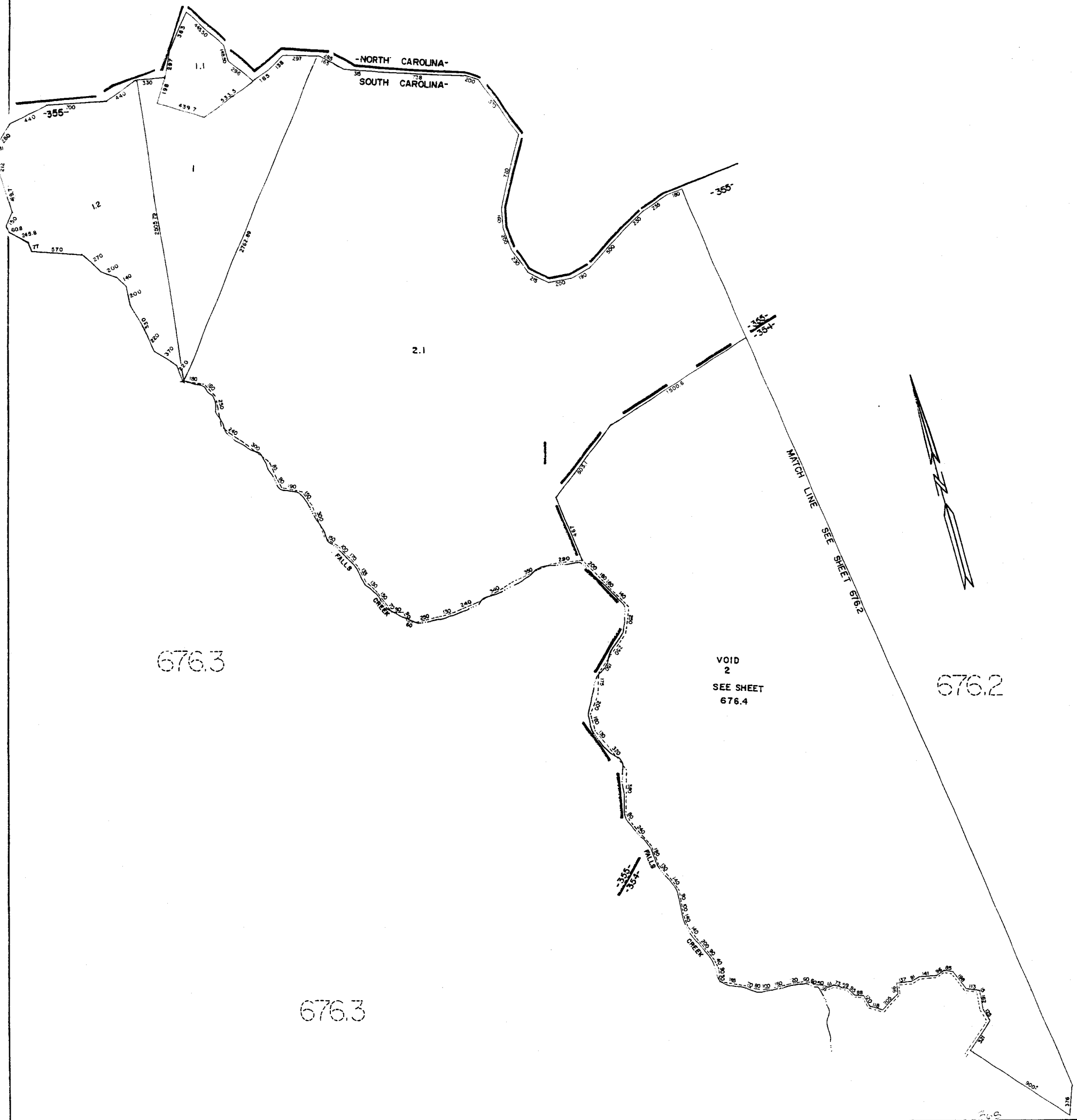
DRAWING NUMBER

DRAWING NUMBER
675.7
PLAN HOLD CORPORATION - IRVINE, CALIFORNIA
REVISION NUMBER 1/54



1743

GREENVILLE COUNTY TAX MAPS GREENVILLE, S. C.		
TAX DISTRICT	MAP NUMBER	REVISIONS
-354- (-355-)	675.7	Box
SCALE 1" = 200'		INDEX-5



676.3

676.3

VOID
2
SEE SHEET
676.4

676.2

675.6

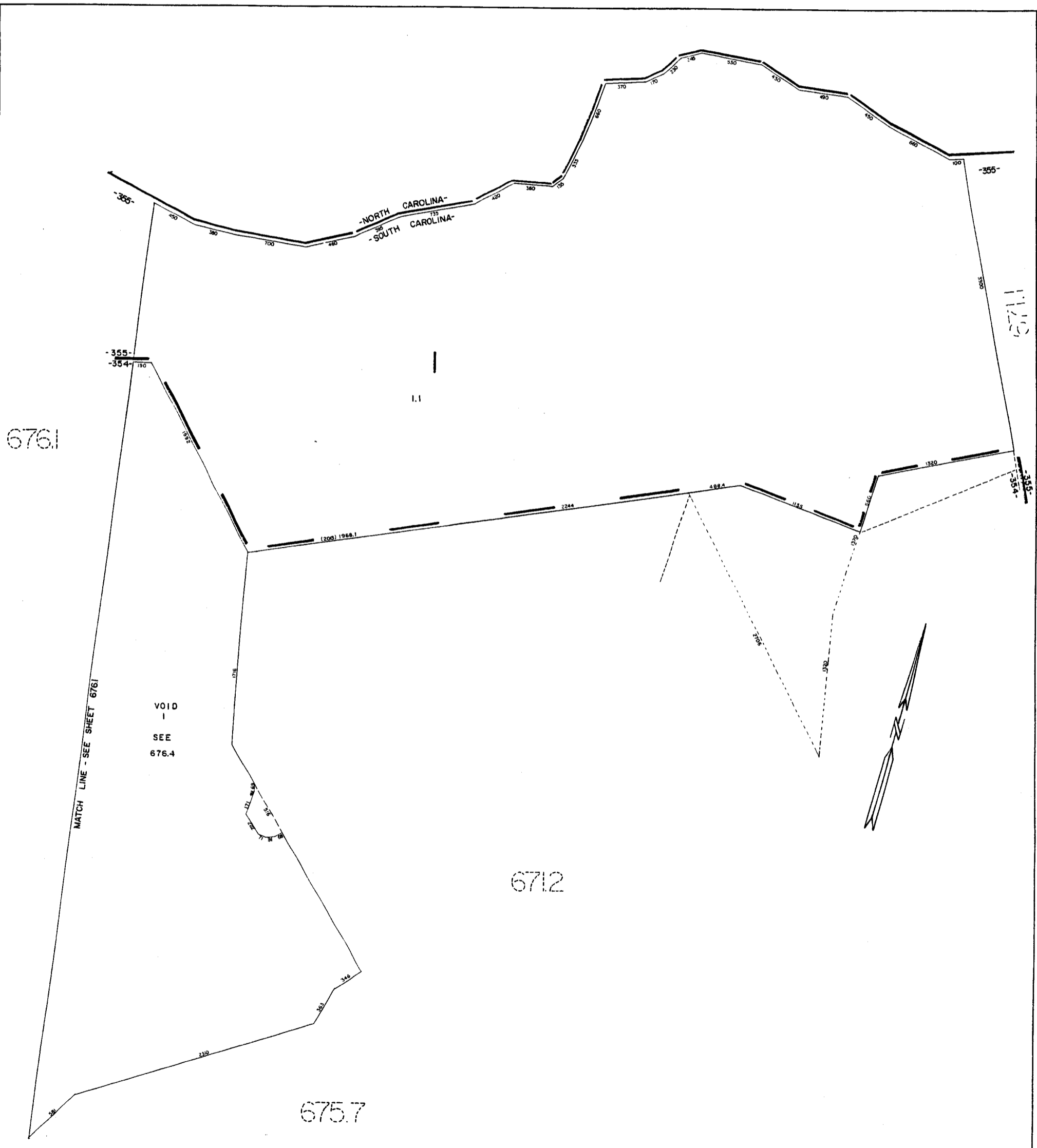
GREENVILLE COUNTY TAX MAPS GREENVILLE, S. C.		
TAX DISTRICT	MAP NUMBER	REVISIONS
-354- -355-	676.1	
SCALE 1"=400'		INDEX

DRAWING NUMBER
676.2

DRAWING NUMBER

DRAWING NUMBER

DRAWING NUMBER
676.2



1745
745

GREENVILLE COUNTY TAX MAPS GREENVILLE, S. C.		
TAX DISTRICT	MAP NUMBER	REVISIONS
354-355	676.2	
SCALE 1" = 400'		INDEX - 5



6812

6761

6761

32

6812

3.1

6756

6755

GREENVILLE COUNTY TAX MAPS GREENVILLE, S. C.		
TAX DISTRICT	MAP NUMBER	REVISION
-355- -354-	676.3	10
SCALE 1" = 400'		INDEX

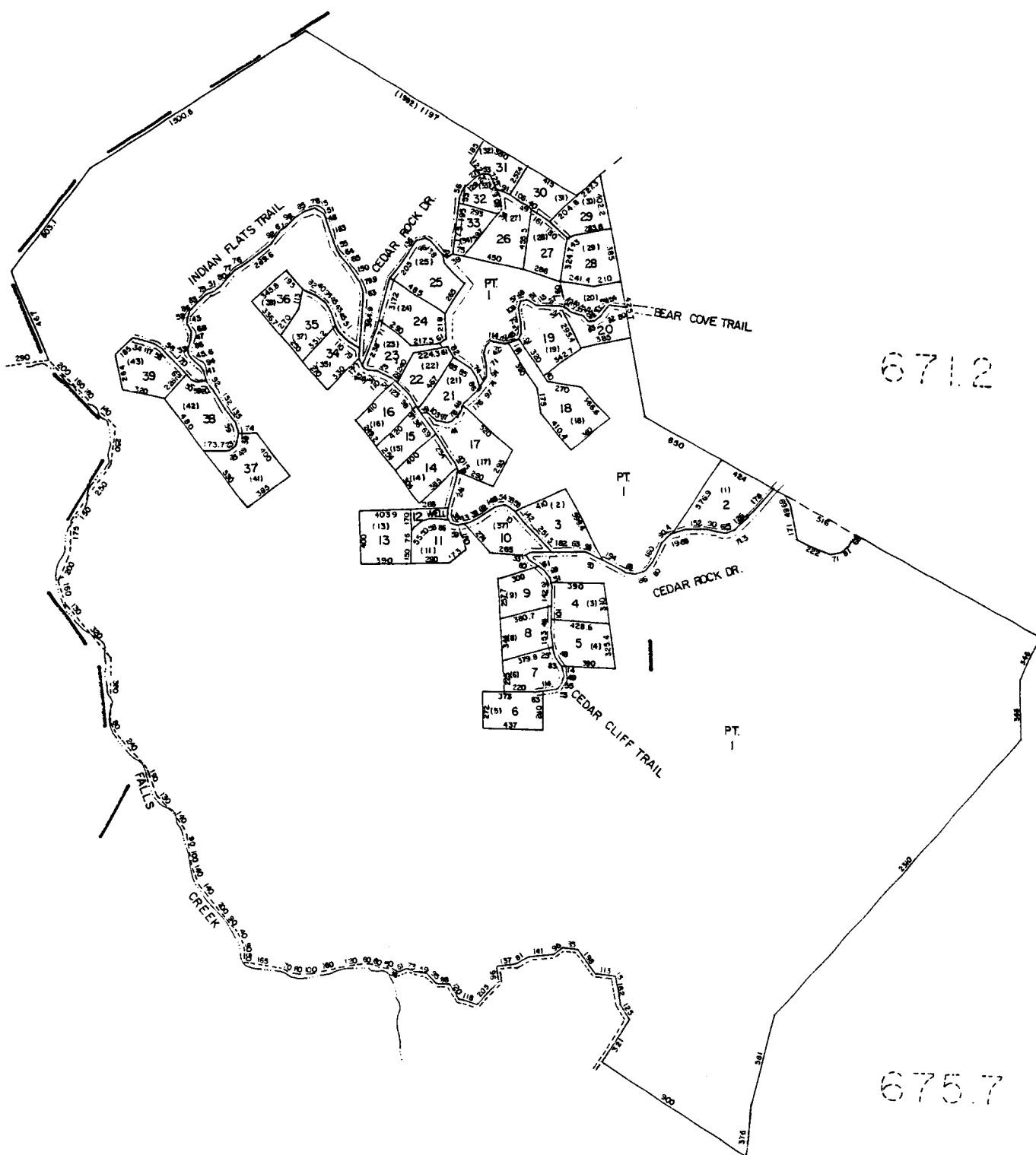


DRAWING NUMBER
676.4
 PLAN HOLD CORPORATION - IRVINE, CALIFORNIA
 REORDER BY NUMBER 0754F

DRAWING NUMBER

DRAWING NUMBER

DRAWING NUMBER
676.9
 PLAN HOLD CORPORATION - IRVINE, CALIFORNIA
 REORDER BY NUMBER 0754F

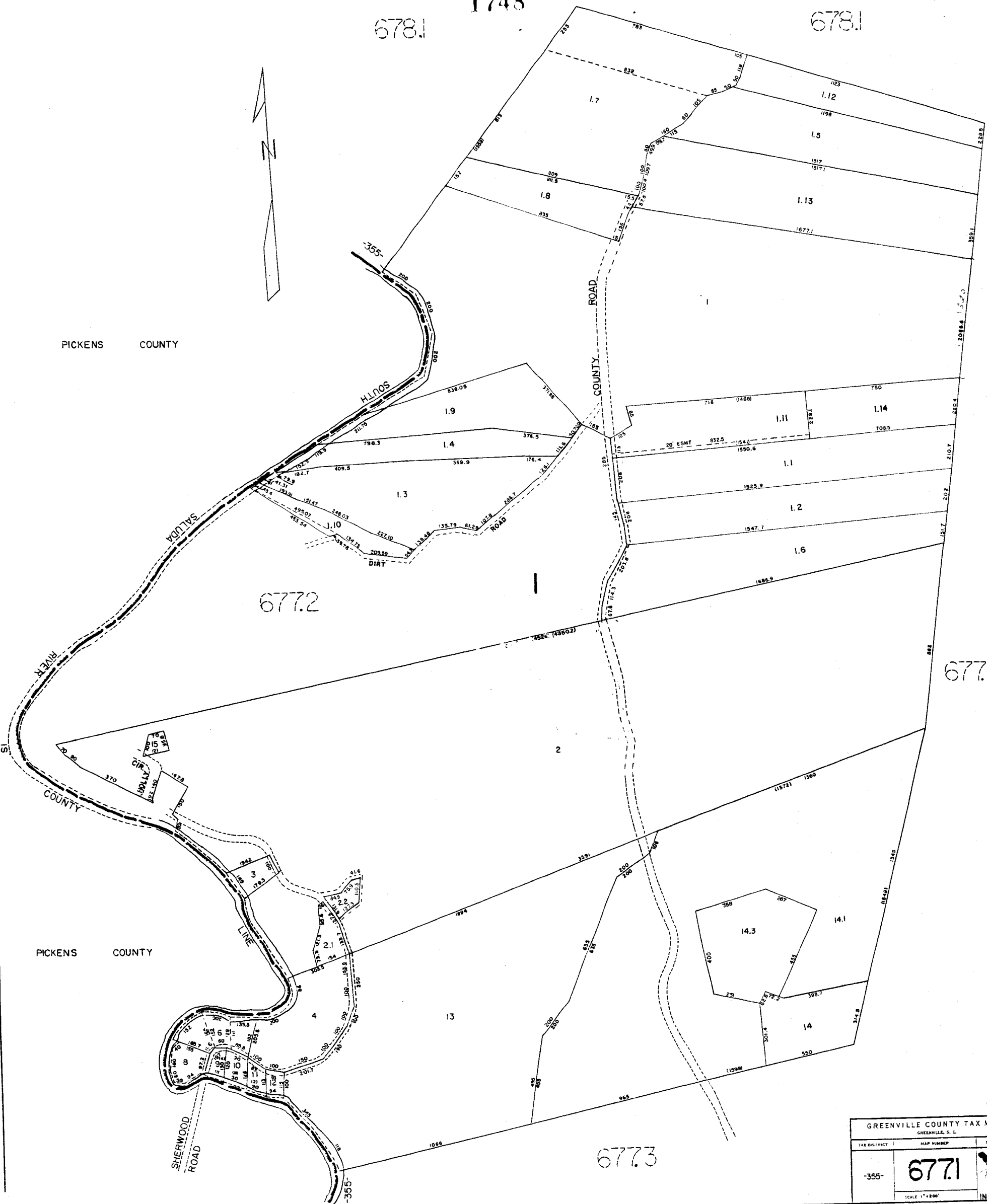


1747

CEDAR ROCK COLONY		
GREENVILLE COUNTY TAX MAPS		
GREENVILLE, S. C.		
TAX DISTRICT	MAP NUMBER	REVISIONS
	676.4	
-354-	SCALE 1" = 400'	INDEX-5



PICKENS COUNTY



677.2

677.3

677.3

PICKENS COUNTY

GREENVILLE COUNTY TAX MAP		
GREENVILLE, S. C.		
TAX DISTRICT	MAP NUMBER	REVISION
-355-	677.1	9
SCALE 1" = 200'		INDEX

DRAWING NUMBER
677.2
PLAN HOLD CORPORATION • GREENVILLE, CALIFORNIA
REORDER BY NUMBER 07544

DRAWING NUMBER

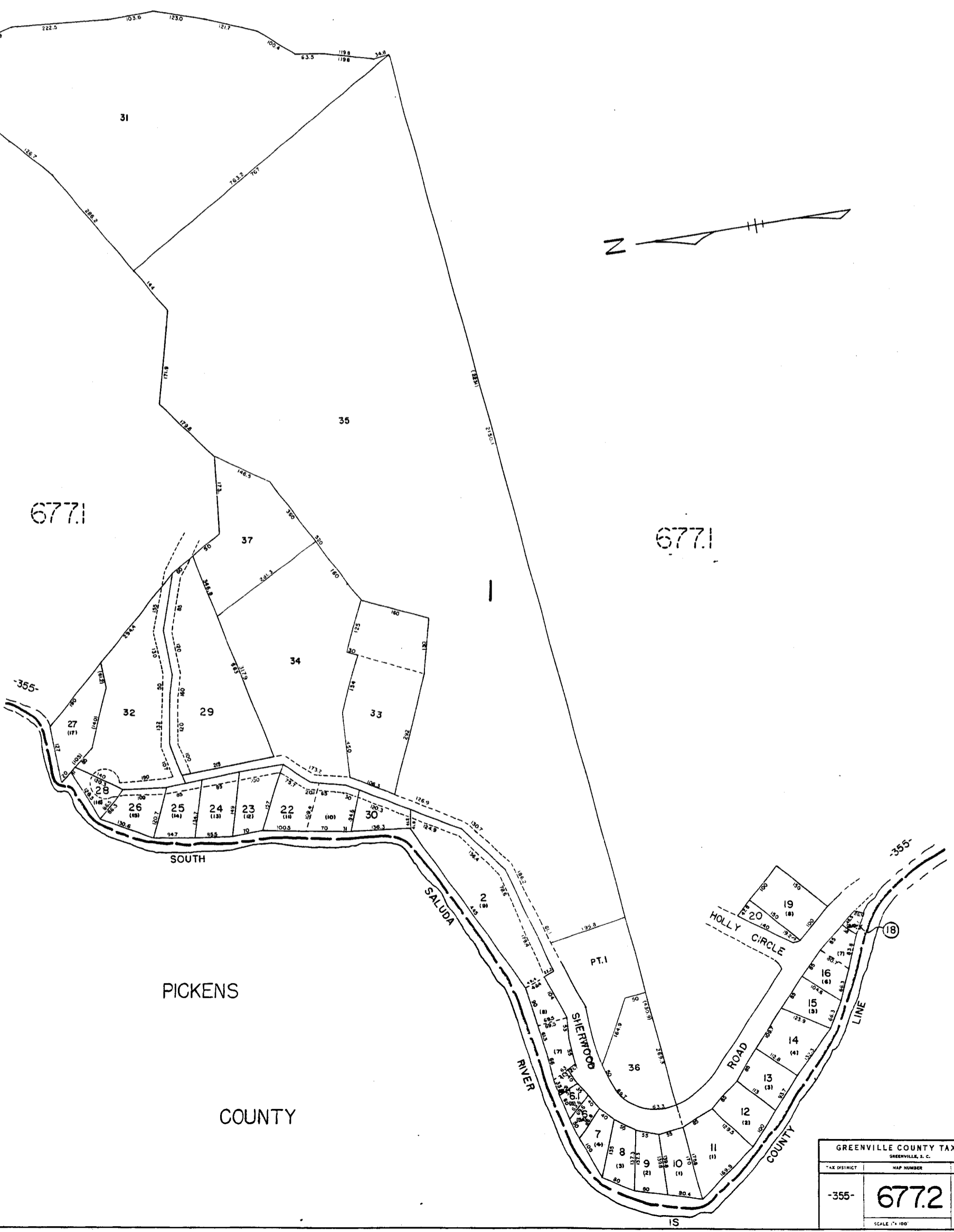

DRAWING NUMBER

DRAWING NUMBER
677.2
PLAN HOLD CORPORATION • GREENVILLE, CALIFORNIA
REORDER BY NUMBER 07544

677.1

677.1

677.1



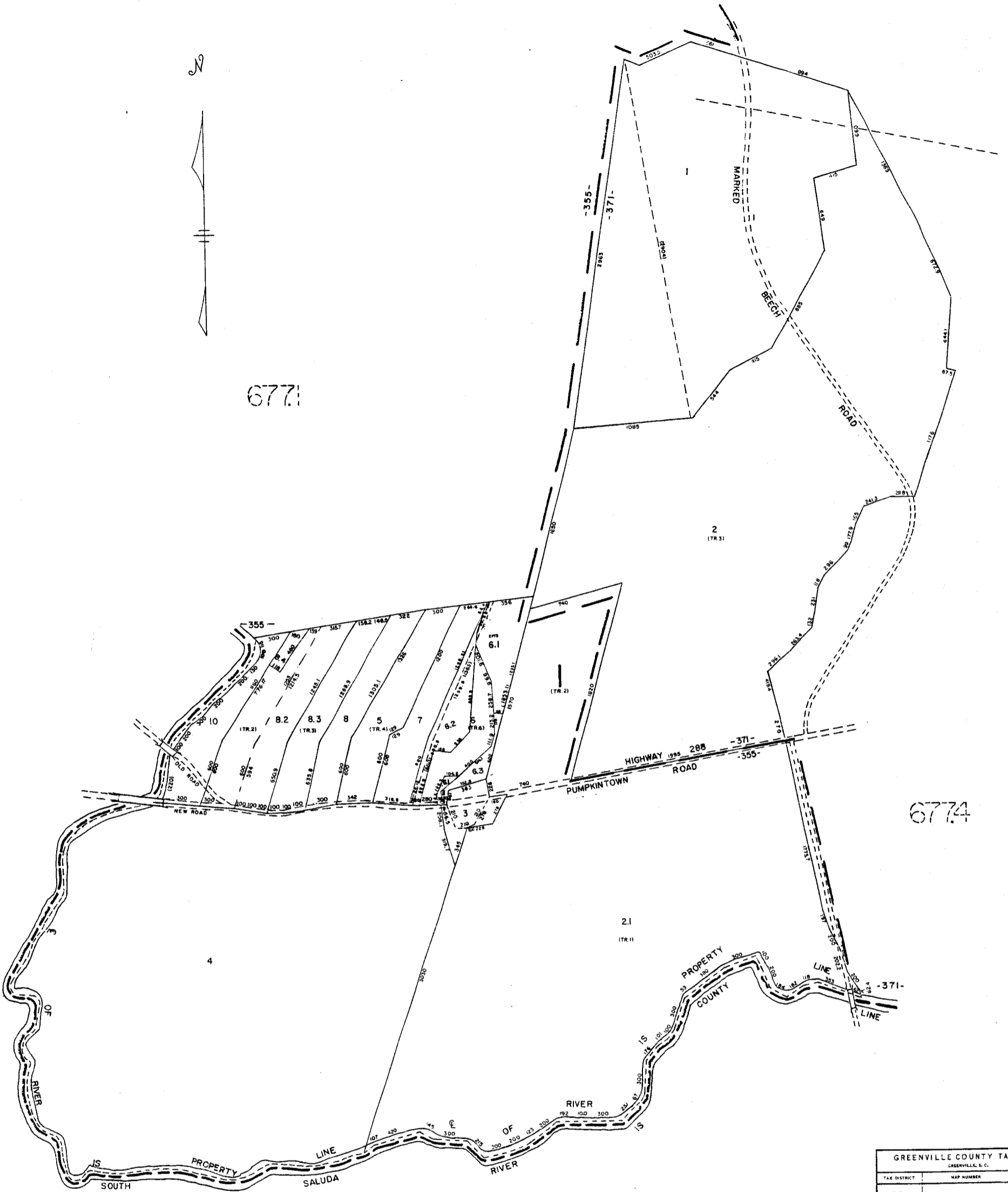
1749

GREENVILLE COUNTY TAX MAPS		
GREENVILLE, S. C.		
TAX DISTRICT	MAP NUMBER	REVISIONS
-355-	677.2	
SCALE 1" = 100'		INDEX-7

N



677.1



677.4

PICKENS COUNTY

1750

PICKENS

COUNTY

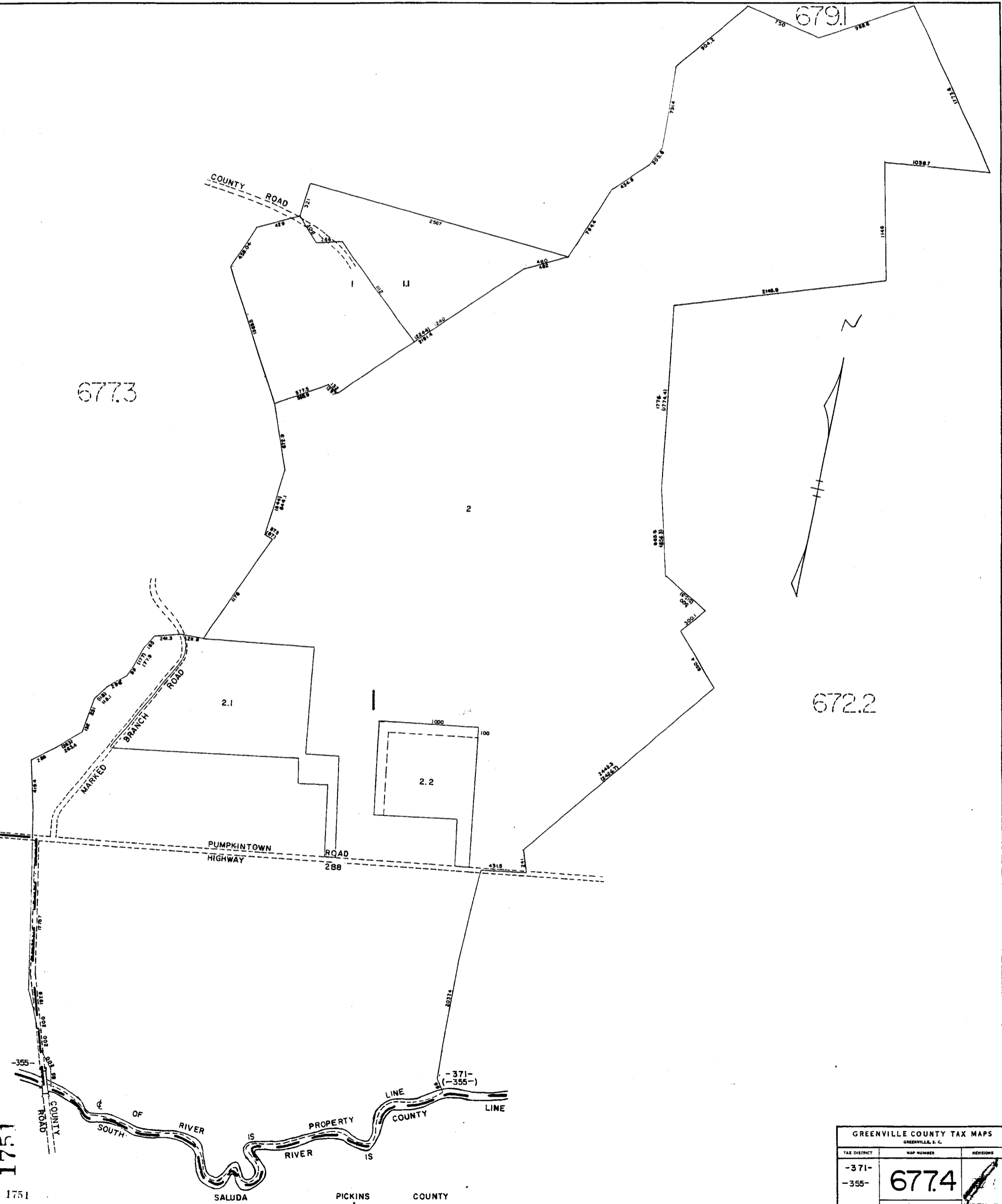
GREENVILLE COUNTY TAX MAPS		
GREENVILLE, S. C.		
TAX DISTRICT	MAP NUMBER	REVISION
-371-	677.3	
-355-		
SCALE 1"=400'		INDEX

DRAWING NUMBER
677.4
PLAN HOLD CORPORATION • IRVINE, CALIFORNIA
RECORD BY NUMBER 01541

DRAWING NUMBER

DRAWING NUMBER

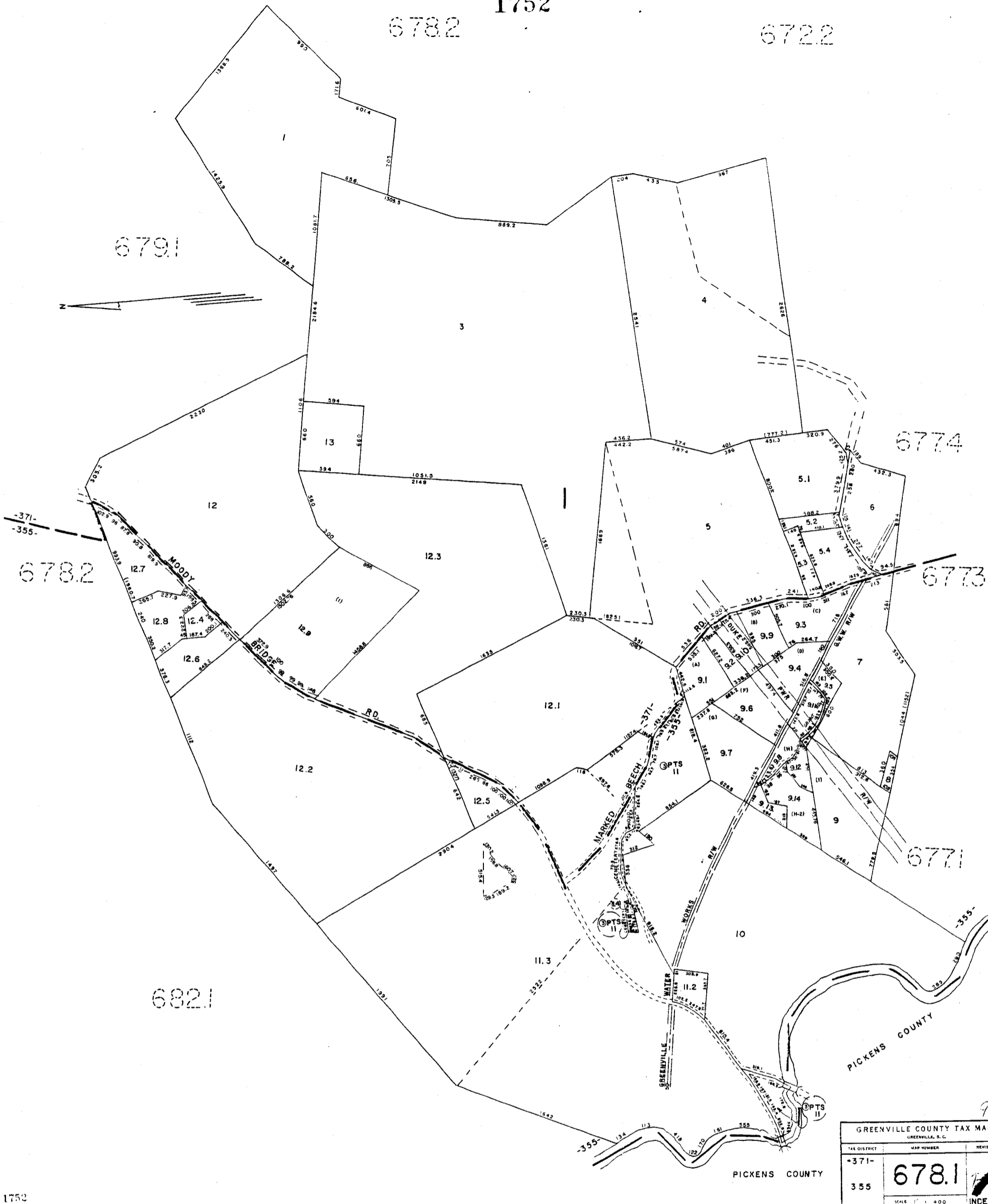
DRAWING NUMBER
677.4
PLAN HOLD CORPORATION • IRVINE, CALIFORNIA
RECORD BY NUMBER 01541



1751
1751

GREENVILLE COUNTY TAX MAPS		
GREENVILLE, S. C.		
TAX DISTRICT	MAP NUMBER	REVISIONS
-371-	677.4	
-355-		
SCALE 1"=400'		INDEX -7

679.1



678.2

677.3

677.4

677.1

682.1

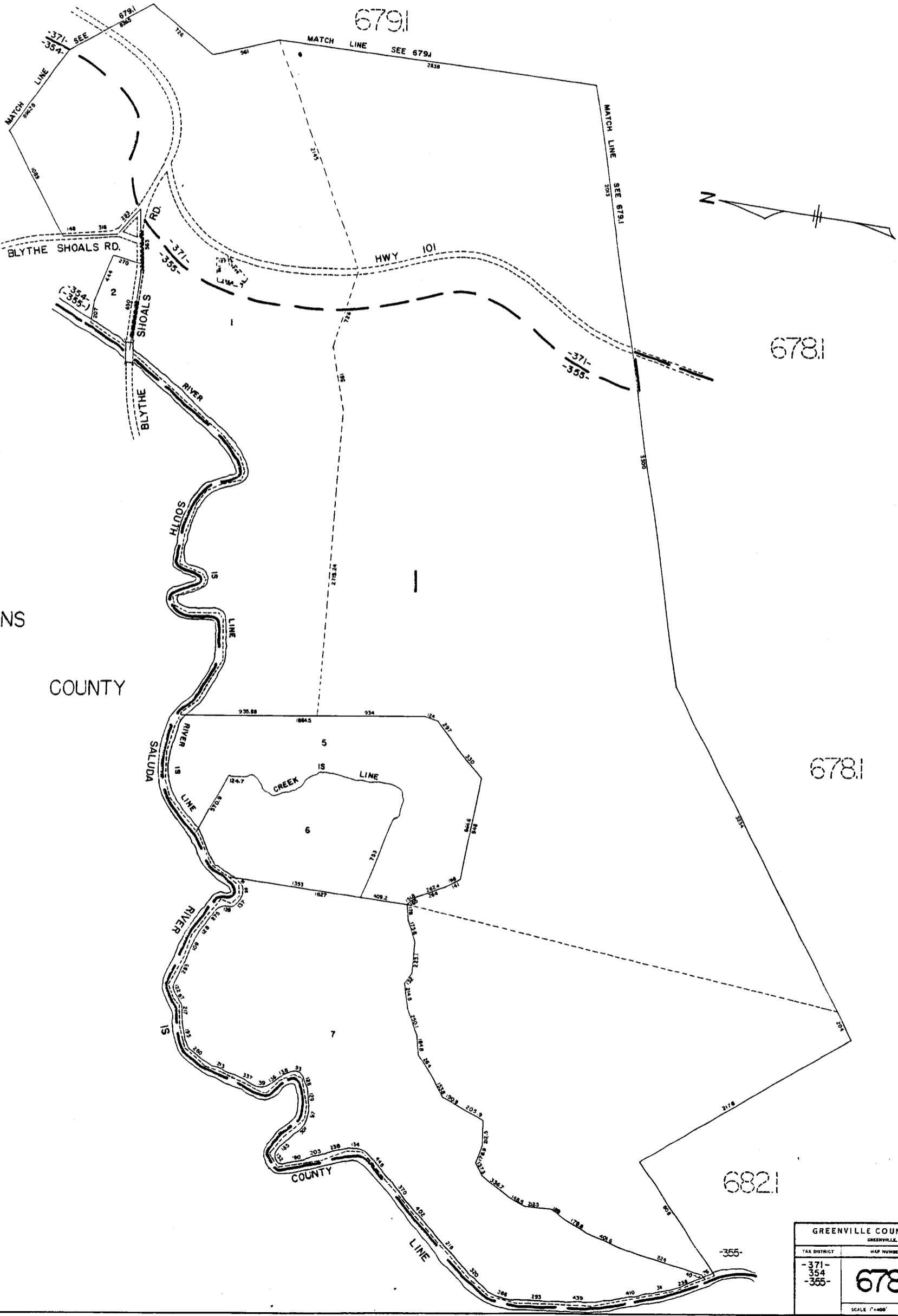
GREENVILLE COUNTY TAX MAPS GREENVILLE, S. C.		
TAX DISTRICT	MAP NUMBER	REVISIONS
371- 355	678.1	9
SCALE 1" = 400'		INDEX-7

DRAWING NUMBER
678.2

DRAWING NUMBER

DRAWING NUMBER

DRAWING NUMBER
678.2



PICKENS
COUNTY

COUNTY

GREENVILLE COUNTY TAX MAPS		
TAX DISTRICT	MAP NUMBER	REVISIONS
-371- 354- -355-	678.2	
SCALE 1"=400'		

1753

INDEX-7

679.3

679.2

1754

679.4

PICKENS COUNTY

673.1

673.3

-354-
(-355-)
-371-

BLYTHE SHOALS ROAD

3

MATCH LINE

LINE

HWY

101

-354-
(-355-)
-371-

N

MATCH LINE

678.2

HWY 101

673.2

678.1

672.1

678.1

672.2

GREENVILLE COUNTY TAX MAPS GREENVILLE, S. C.		
TAX DISTRICT	MAP NUMBER	REVISIONS
-371- (-355-) -354-	679.1	
SCALE 1" = 400'		INDEX-7


1754

DRAWING NUMBER
679.2
PLAN HOLD CORPORATION • IRVINE, CALIFORNIA
ORDER BY NUMBER 6754

DRAWING NUMBER

DRAWING NUMBER

DRAWING NUMBER
679.2
PLAN HOLD CORPORATION • IRVINE, CALIFORNIA
ORDER BY NUMBER 6754



679.4

679.4

679.3

679.4

679.3

HIGHWAY NO. 276



1755

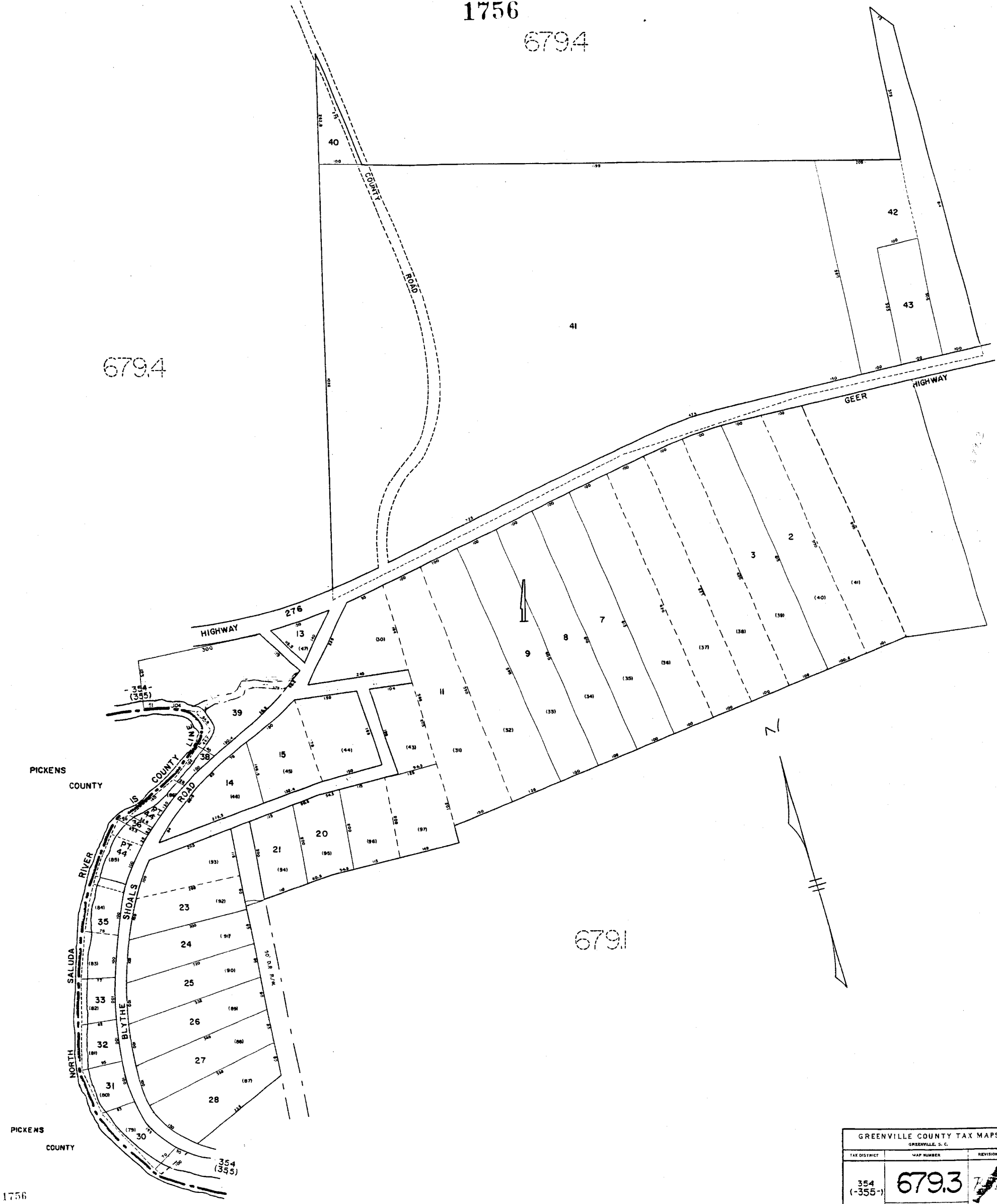
GREENVILLE COUNTY TAX MAPS GREENVILLE, S. C.		
TAX DISTRICT	MAP NUMBER	REVISIONS
-355-	679.2	
SCALE 1" = 100'		INDEX-7

1756

679.4

679.4

679.1



PICKENS COUNTY

PICKENS COUNTY

GREENVILLE COUNTY TAX MAPS GREENVILLE, S. C.		
TAX DISTRICT	MAP NUMBER	REVISIONS
354 (-355-)	679.3	7/1
SCALE: 1" = 100'		INDEX-5

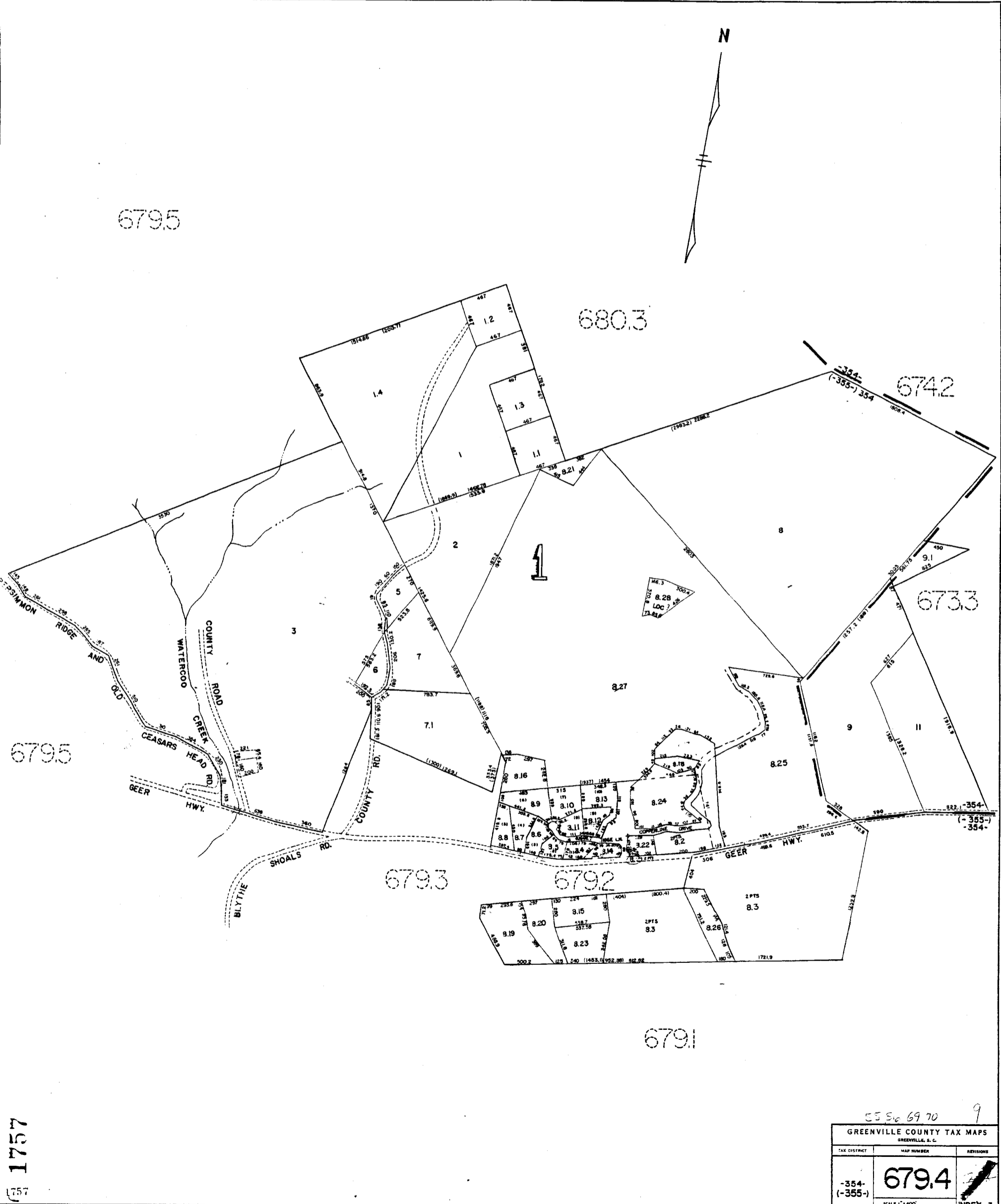
1756

DRAWING NUMBER
679.4
PLAN HOLD CORPORATION - IRVINE, CALIFORNIA
ORDER BY NUMBER 1757

DRAWING NUMBER

DRAWING NUMBER

DRAWING NUMBER
679.4
PLAN HOLD CORPORATION - IRVINE, CALIFORNIA
ORDER BY NUMBER 1757



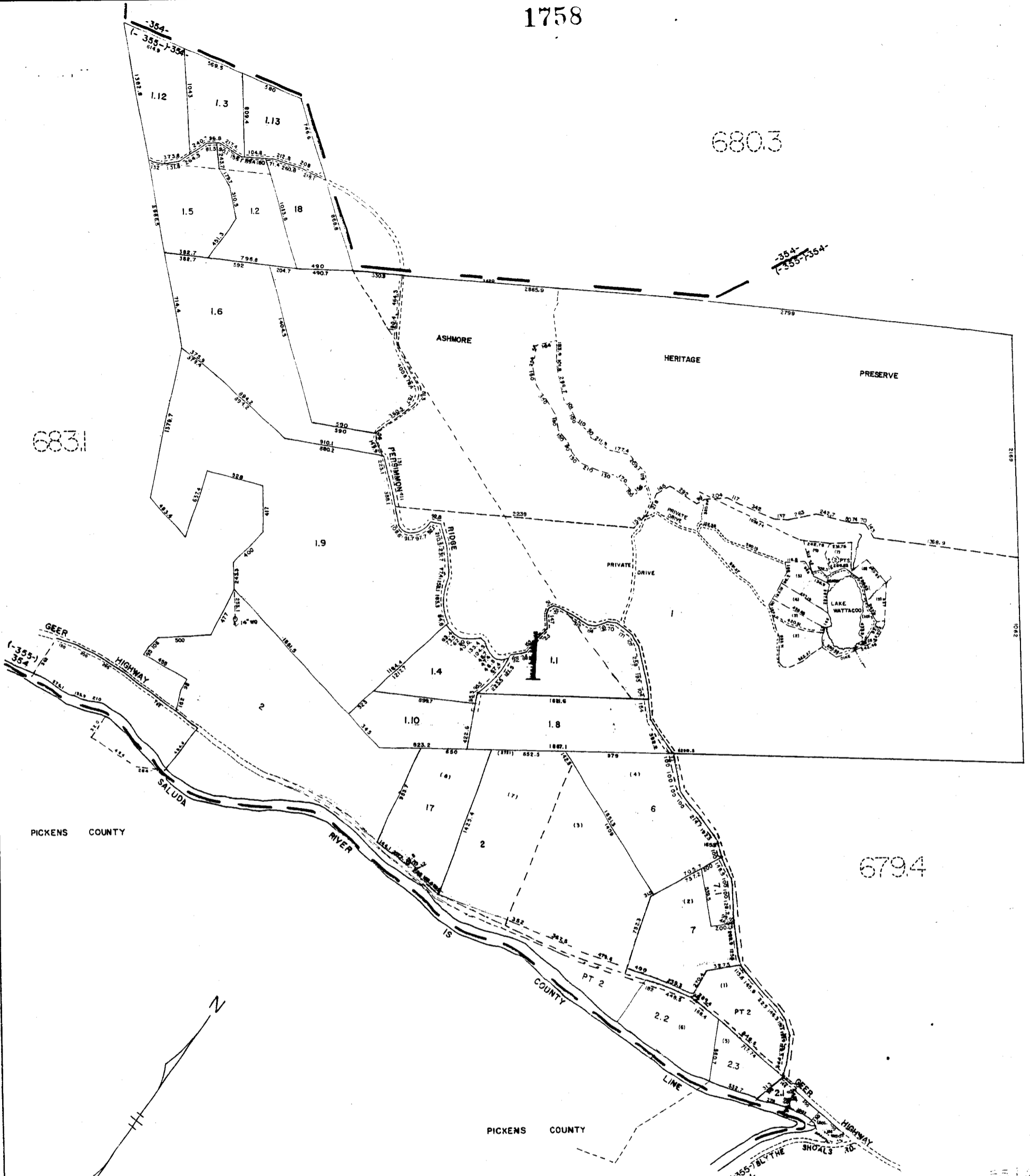
55 56 69 70 9

GREENVILLE COUNTY TAX MAPS GREENVILLE, S. C.		
TAX DISTRICT	MAP NUMBER	REVISIONS
-354- (-355-)	679.4	
SCALE 1" = 400'		INDEX-3

1757

680.3

683.1



-354-
F-355-7354-

(-355-)
354

679.3

679.4

GREENVILLE COUNTY TAX MAPS GREENVILLE, S. C.		
TAX DISTRICT	MAP NUMBER	REVISIONS
354 (-355-)	679.5	INDEX-5
SCALE 1" = 100'		

DRAWING NUMBER
680.1

DRAWING NUMBER

DRAWING NUMBER

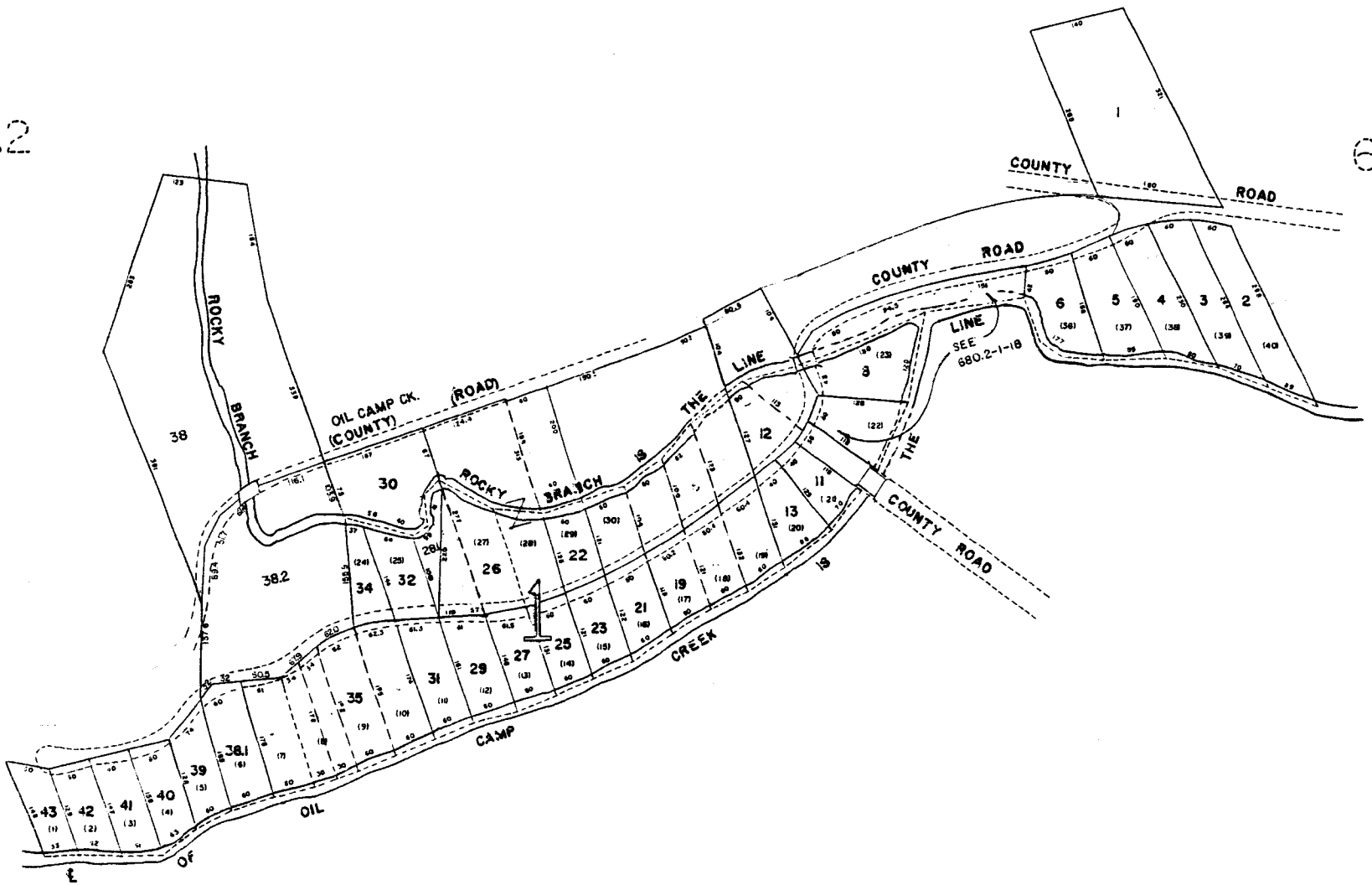
DRAWING NUMBER
680.1



680.2

680.2

680.2



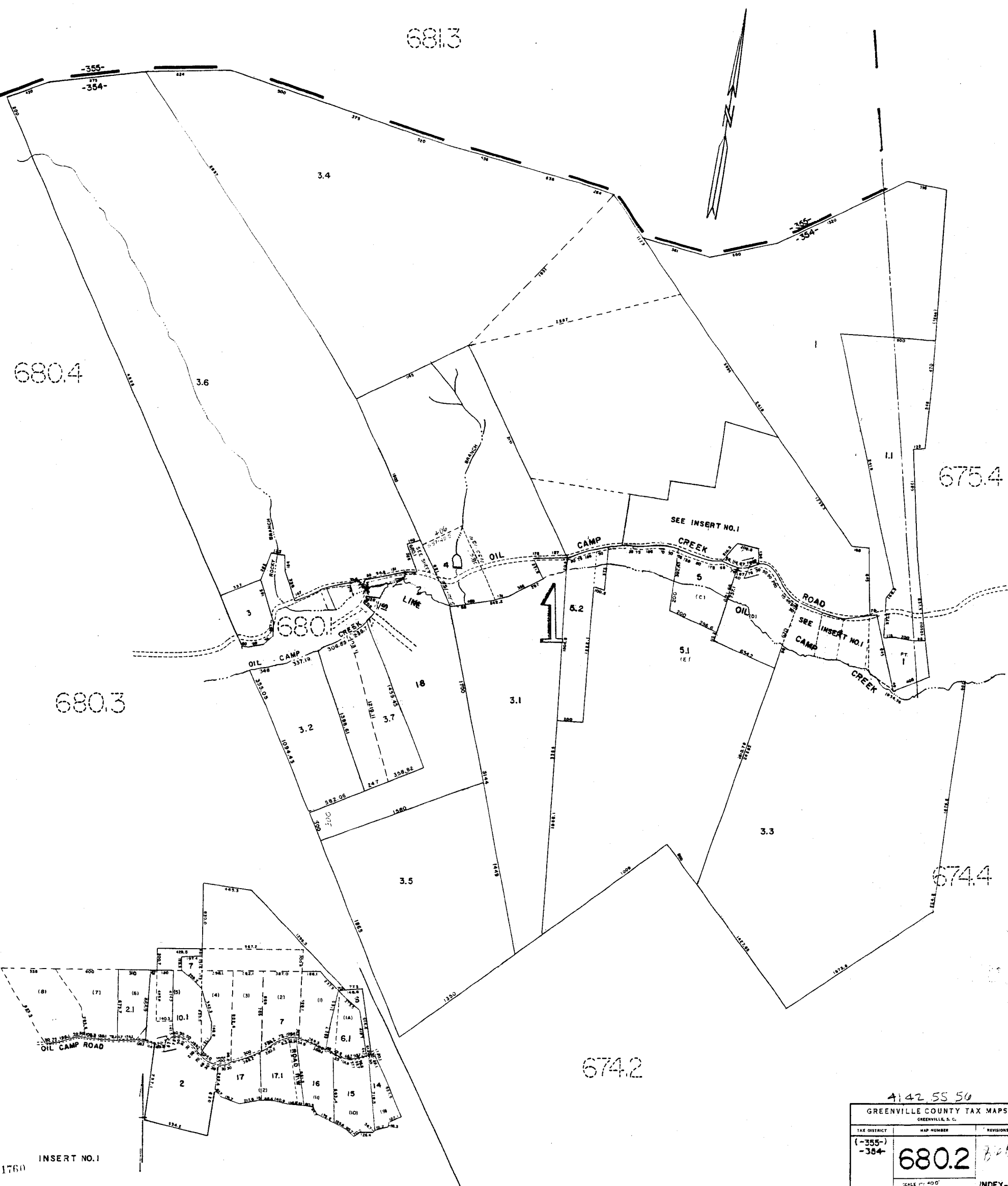
680.3

680.2

1759

GREENVILLE COUNTY TAX MAPS		
GREENVILLE, S. C.		
TAX DISTRICT	MAP NUMBER	REVISIONS
-354- (-355-)	680.1	<i>But</i>
SCALE 1" = 100'		INDEX-5

681.3



4142 55 50

GREENVILLE COUNTY TAX MAPS GREENVILLE, S. C.		
TAX DISTRICT	MAP NUMBER	REVISIONS
(-355-) -354-	680.2	8/01
SCALE 1" = 400'		INDEX-5

INSERT NO. 1

1760

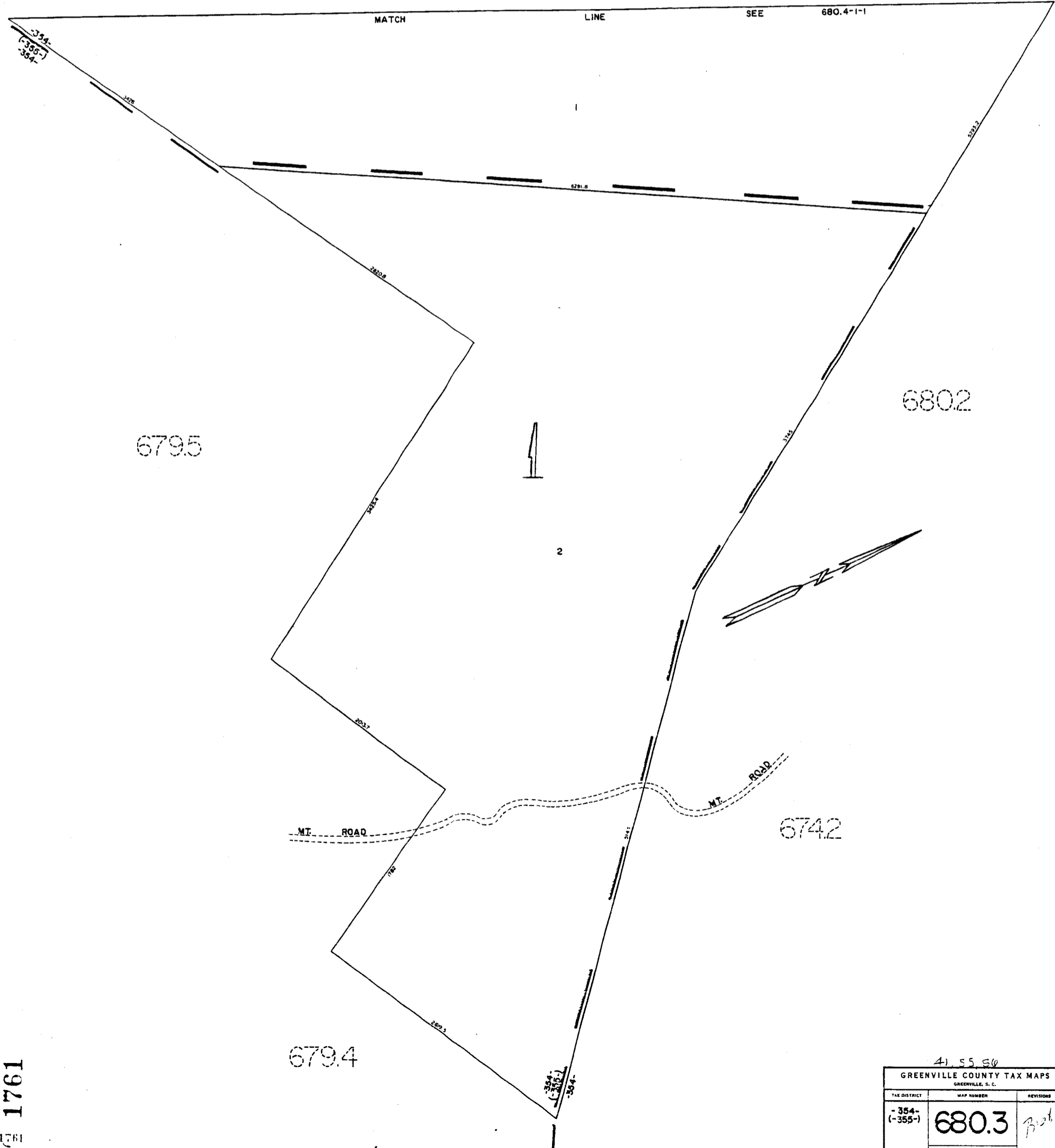
DRAWING NUMBER
680.3
PLAN HOLD CORPORATION - IRVINE, CALIFORNIA
ORDER BY NUMBER 0748

DRAWING NUMBER

DRAWING NUMBER

DRAWING NUMBER
680.3
PLAN HOLD CORPORATION - IRVINE, CALIFORNIA
ORDER BY NUMBER 0748

680.4



1761

41,55,50

GREENVILLE COUNTY TAX MAPS GREENVILLE, S. C.		
TAX DISTRICT	MAP NUMBER	REVISIONS
- 354 - (- 355 -)	680.3	Post
SCALE 1" = 400'		INDEX-5

1762

680.2

684.2

OIL CAMP CREEK ROAD

OIL CAMP CREEK ROAD

846.0

880.3, 1-1

SEE

LINE

MATCH

680.3

-354- 1750.98
-355-

1258

1425.06

-354-
-355-

679.5

GREENVILLE COUNTY TAX MAPS GREENVILLE, S. C.		
TAX DISTRICT	MAP NUMBER	REVISIONS
-354- (-355-)	680.4	B-2
SCALE 1"=400'		INDEX-3

1762

DRAWING NUMBER
681.1
PLAN HOLD CORPORATION • IRVINE, CALIFORNIA
INDEX BY NUMBER 0754

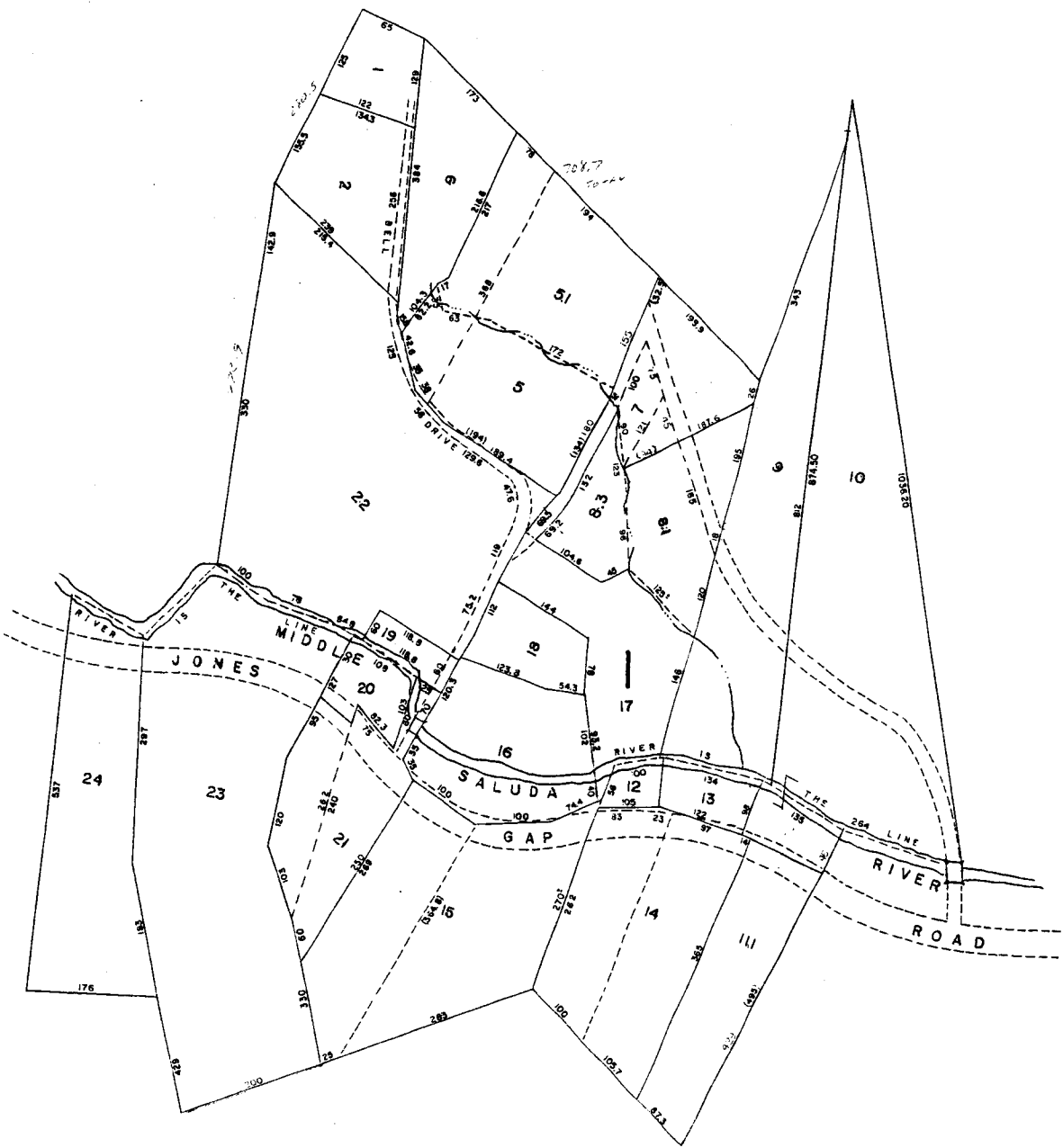
DRAWING NUMBER

DRAWING NUMBER

DRAWING NUMBER
681.1
PLAN HOLD CORPORATION • IRVINE, CALIFORNIA
INDEX BY NUMBER 0754

681.2

~~681.2 3~~

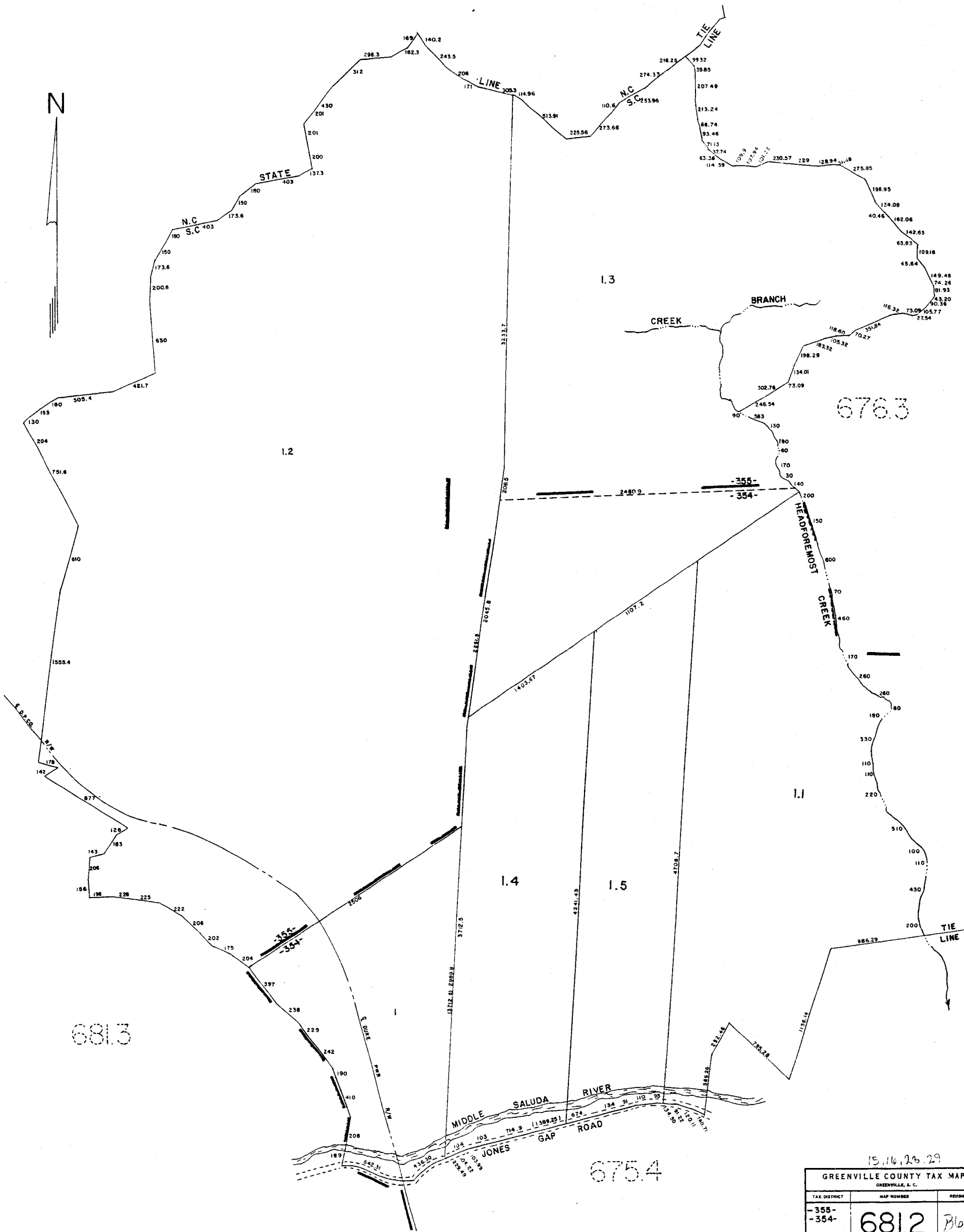


6755

675.4

1763

GREENVILLE COUNTY TAX MAPS GREENVILLE, S. C.		
TAX DISTRICT	MAP NUMBER	REVISIONS
-354- (-355-)	681.1	1/20
SCALE 1" = 100'		INDEX - 5



681.3

676.3

681.3

675.4

15, 16, 25, 29

GREENVILLE COUNTY TAX MAPS GREENVILLE, S. C.		
TAX DISTRICT	MAP NUMBER	REVISIONS
- 355 - - 354 -	681.2	Blot
SCALE 1" = 400'		INDEX-3

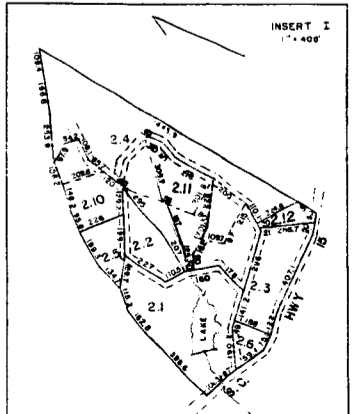
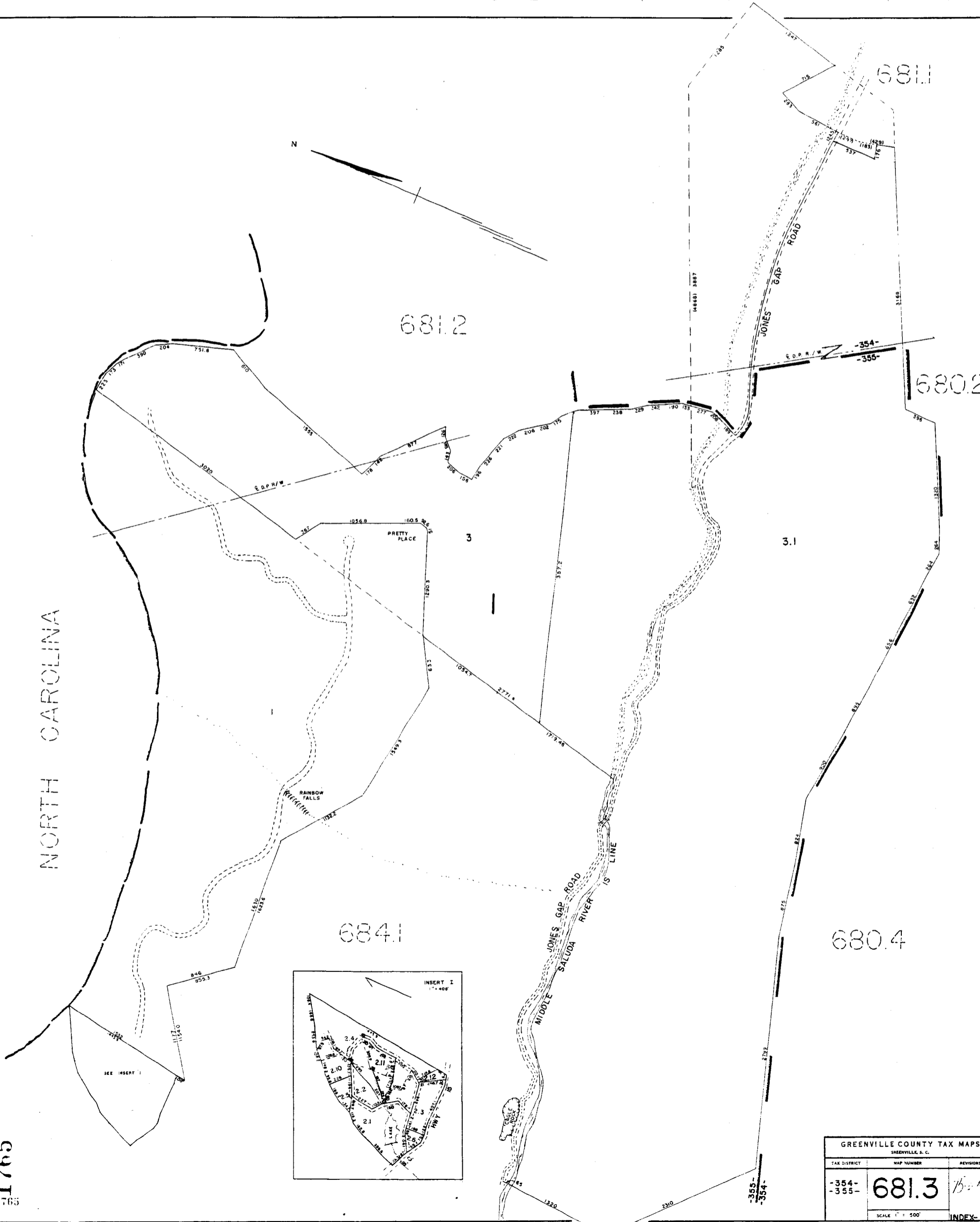
DRAWING NUMBER
681.3

DRAWING NUMBER

DRAWING NUMBER

DRAWING NUMBER
681.3

NORTH CAROLINA



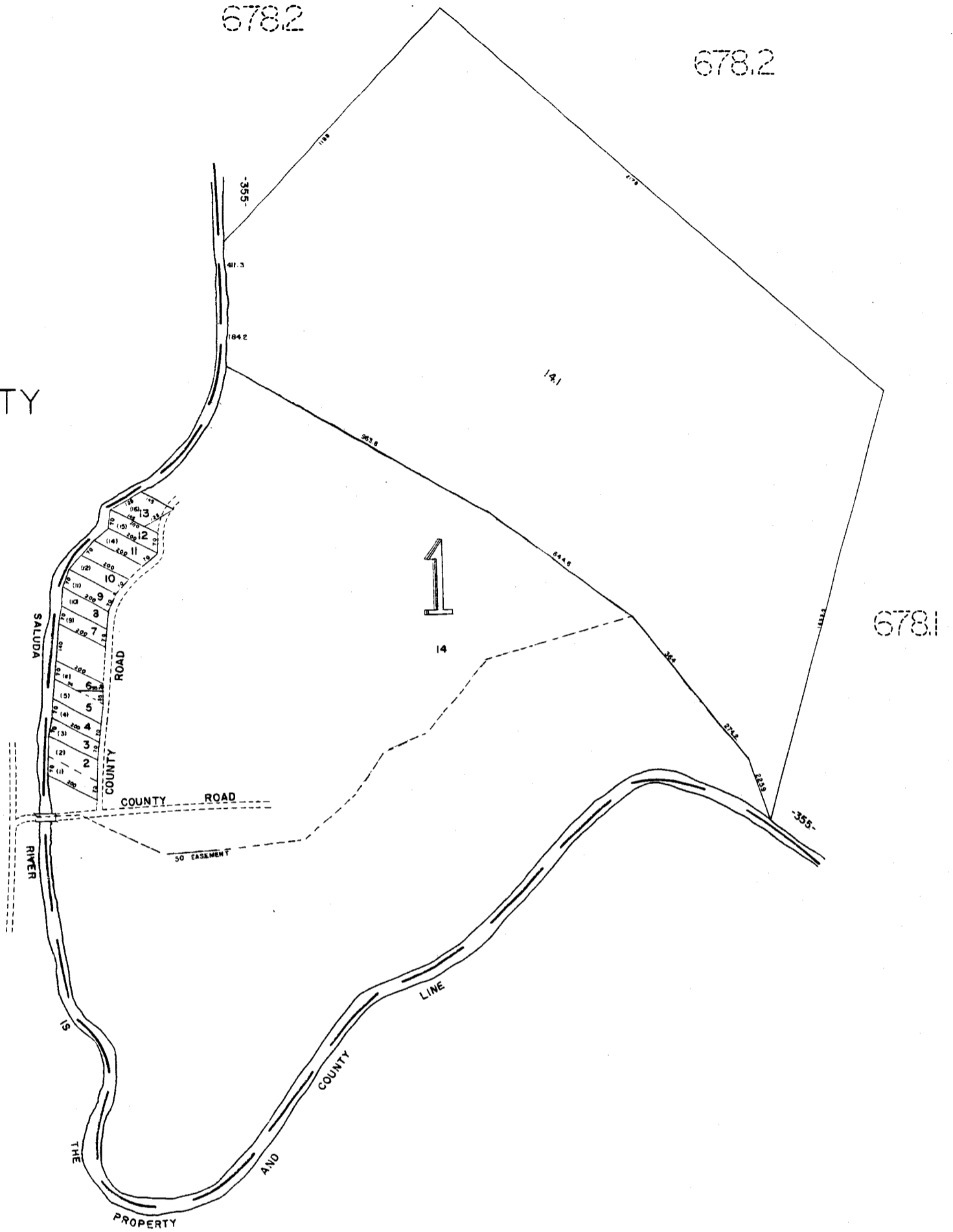
GREENVILLE COUNTY TAX MAPS		
GREENVILLE, S. C.		
TAX DISTRICT	MAP NUMBER	REVISIONS
-354- -355-	681.3	B-1
SCALE 1" = 500'		INDEX-5

1765
1765

678.2

678.2

PICKENS
COUNTY



678.1

PICKENS
COUNTY

GREENVILLE COUNTY TAX MAPS GREENVILLE, S. C.		
TAX DISTRICT	MAP NUMBER	REVISIONS
-355-	682.1	
SCALE 1" = 200'		INDEX-7

DRAWING NUMBER
683.1
PLAN HOLD CORPORATION • IRVINE, CALIFORNIA
REGISTERED NUMBER 354

DRAWING NUMBER

DRAWING NUMBER

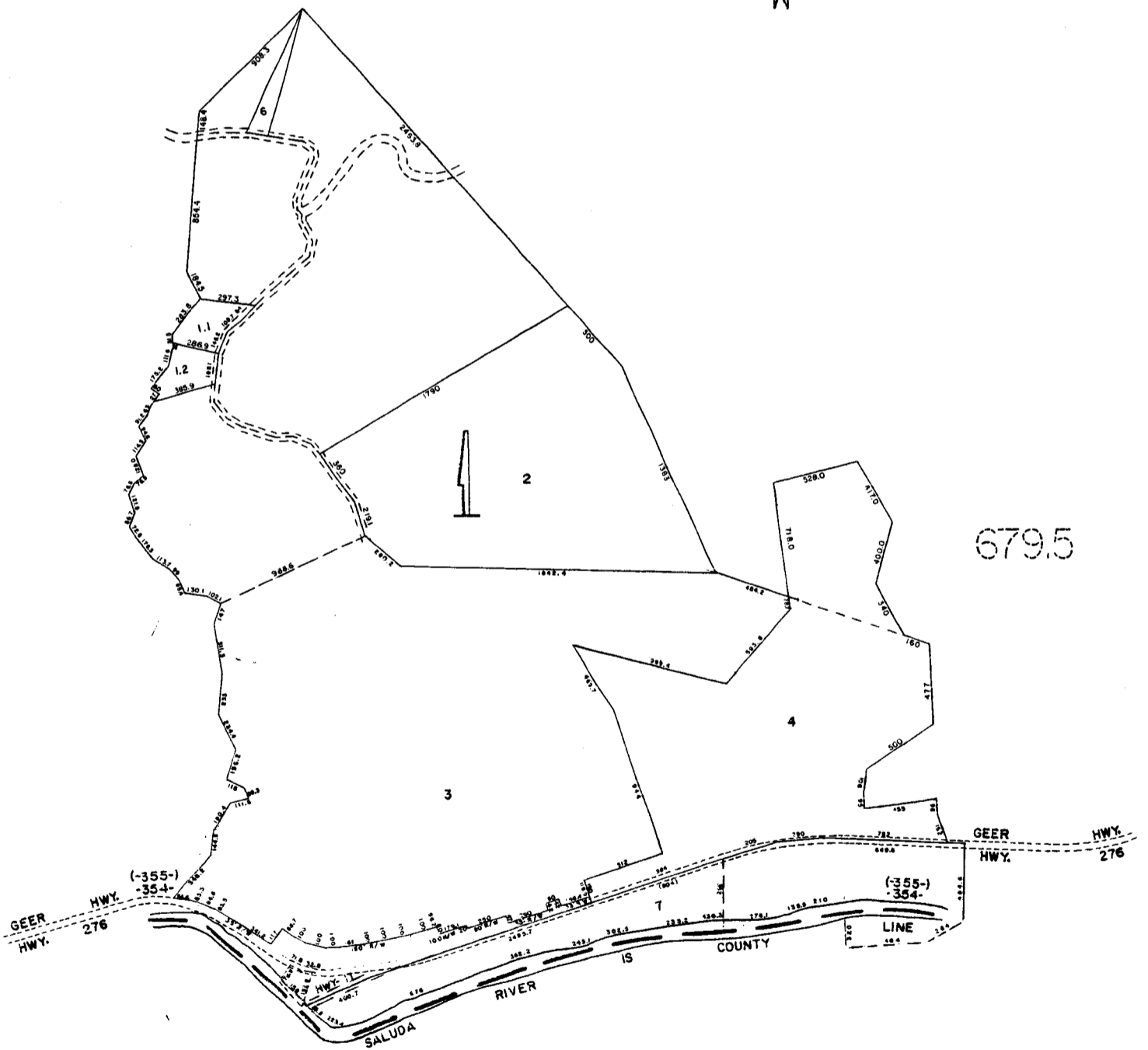
DRAWING NUMBER
683.1
PLAN HOLD CORPORATION • IRVINE, CALIFORNIA
REGISTERED NUMBER 354

687.7

680.4

679.5

687.7




PICKENS COUNTY

54 75 66 69

GREENVILLE COUNTY TAX MAPS GREENVILLE, S. C.		
TAX DISTRICT	MAP NUMBER	REVISIONS
-354- (-355-)	683.1	<i>P</i>
SCALE 1" = 400'		INDEX-6

1767



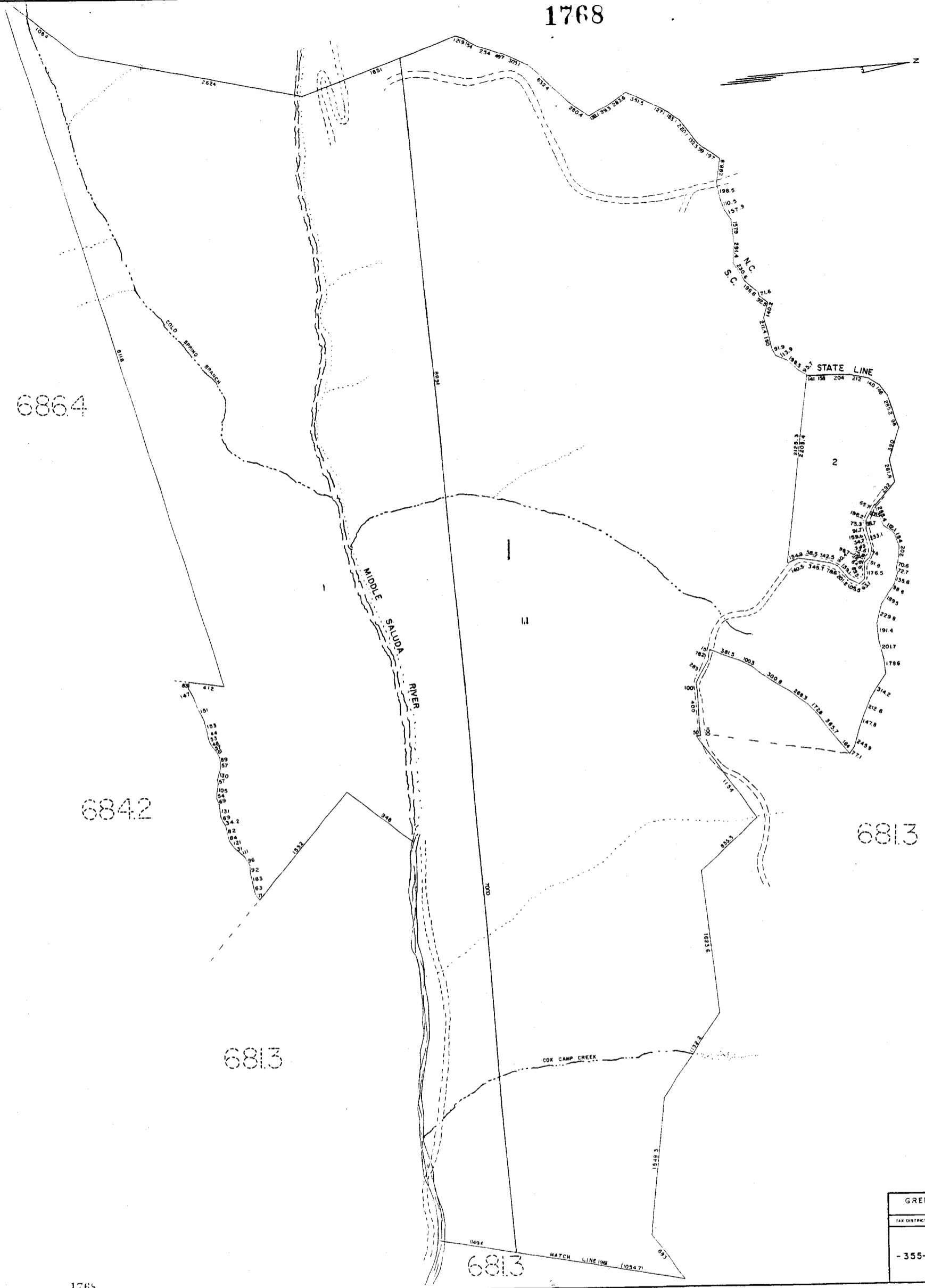
6864

6842

6813

6813

6813



GREENVILLE COUNTY TAX MAPS		
GREENVILLE, S. C.		
TAX DISTRICT	MAP NUMBER	REVISIONS
-355-	684.1	P101
SCALE 1" = 500'		INDEX-5

DRAWING NUMBER
684.2
PLAN HOLD CORPORATION - IRVINE, CALIFORNIA
GROUP NUMBER 0148

DRAWING NUMBER

DRAWING NUMBER

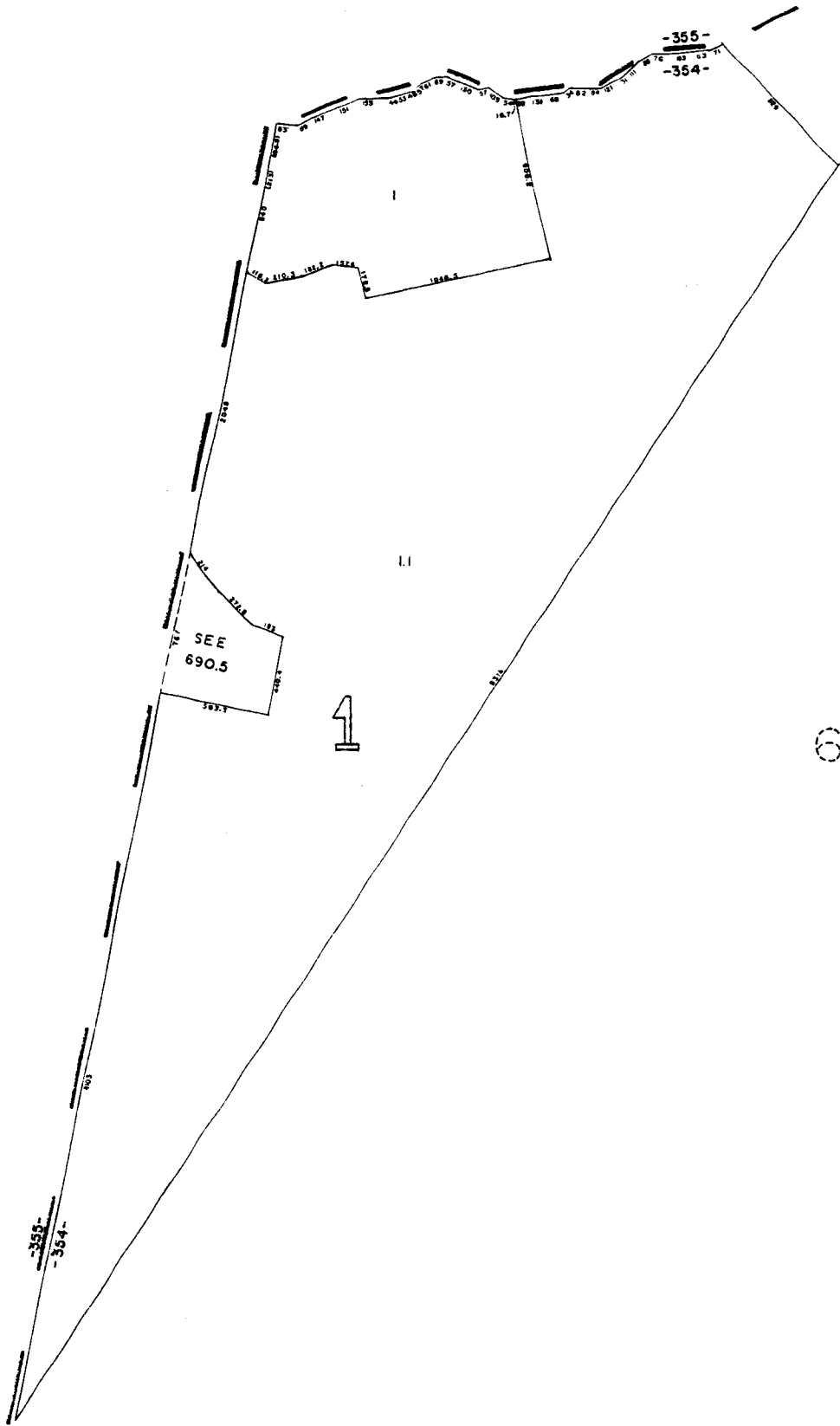
DRAWING NUMBER
684.2
PLAN HOLD CORPORATION - IRVINE, CALIFORNIA
GROUP NUMBER 0148

680.2

684.1

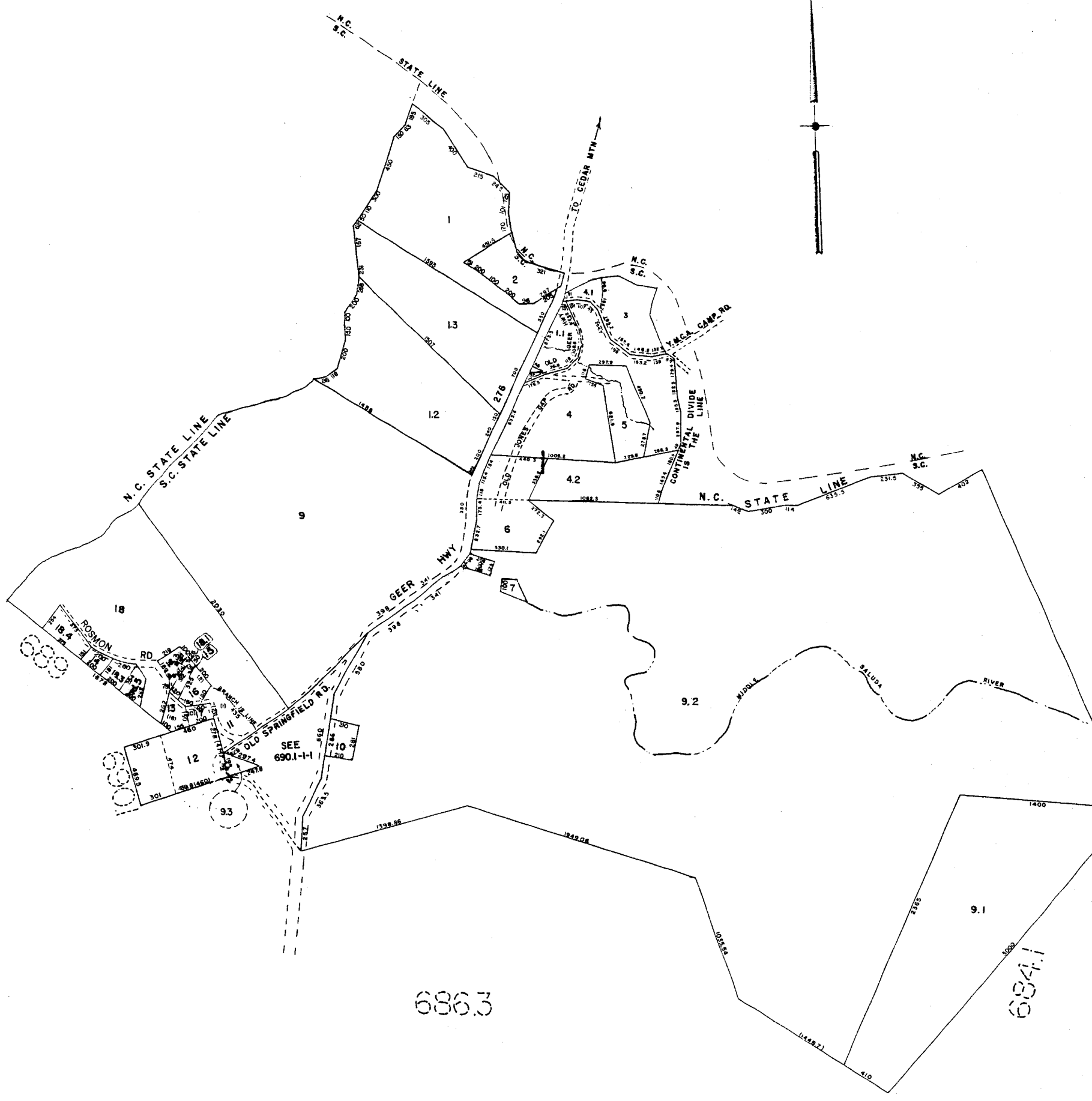
686.4

680.4



1769

GREENVILLE COUNTY TAX MAPS GREENVILLE, S. C.		
TAX DISTRICT	MAP NUMBER	REVISIONS
(-355-) -364-	684.2	<i>Bid</i>
SCALE 1" = 400'		INDEX-5



686.3

684.1

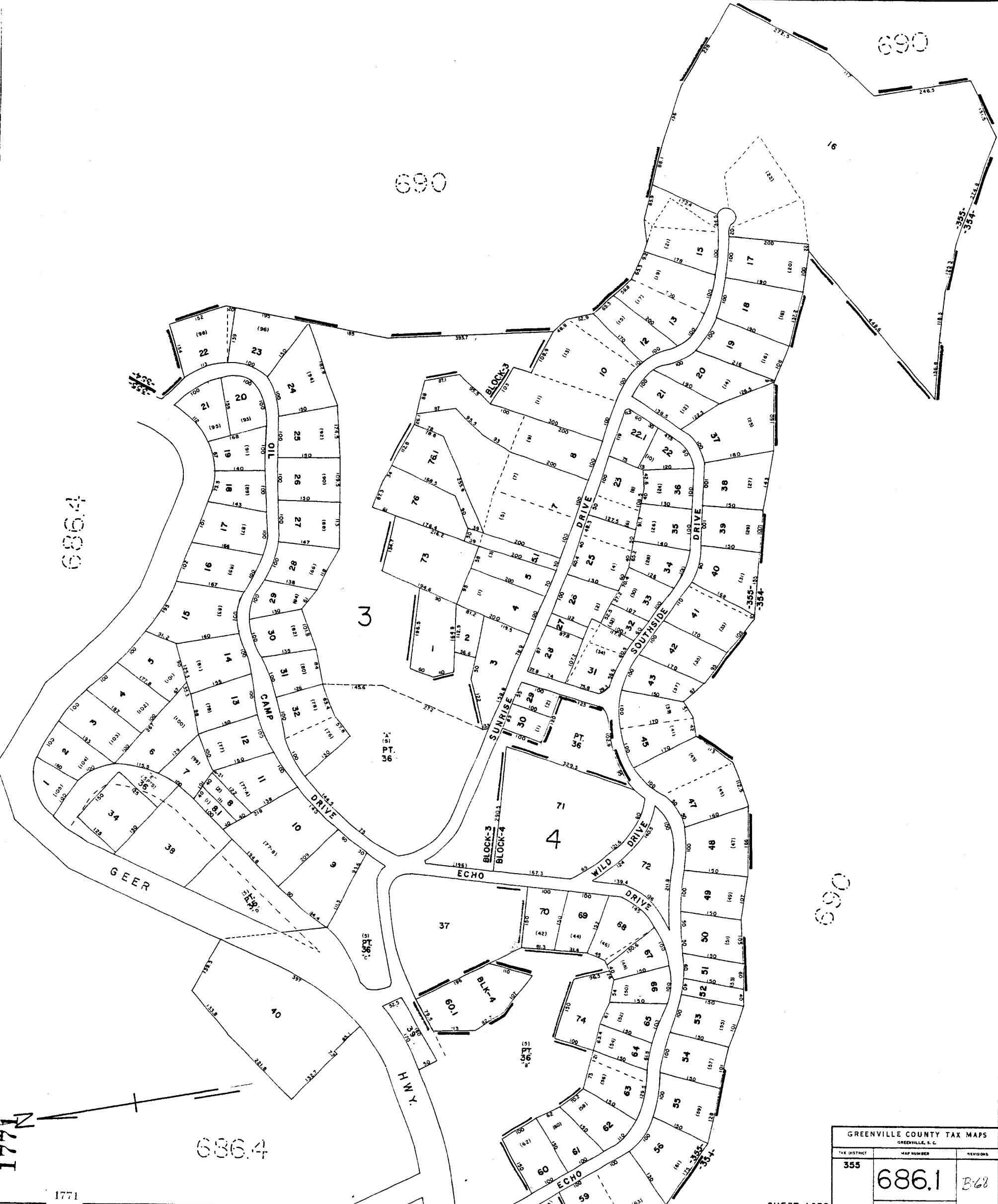
GREENVILLE COUNTY TAX MAPS		
GREENVILLE, S. C.		
TAX DISTRICT	MAP NUMBER	REVISIONS
355	685.1	706
SCALE 1"=400'		INDEX-6

DRAWING NUMBER
686.1
PLAN HOLD CORPORATION - PINE, CALIFORNIA
REGISTERED PLANNING 27544

DRAWING NUMBER

DRAWING NUMBER
SHEET 1 OF 2
PLAN HOLD CORPORATION - PINE, CALIFORNIA
REGISTERED PLANNING 27544

DRAWING NUMBER
686.1
PLAN HOLD CORPORATION - PINE, CALIFORNIA
REGISTERED PLANNING 27544



1771

686.4

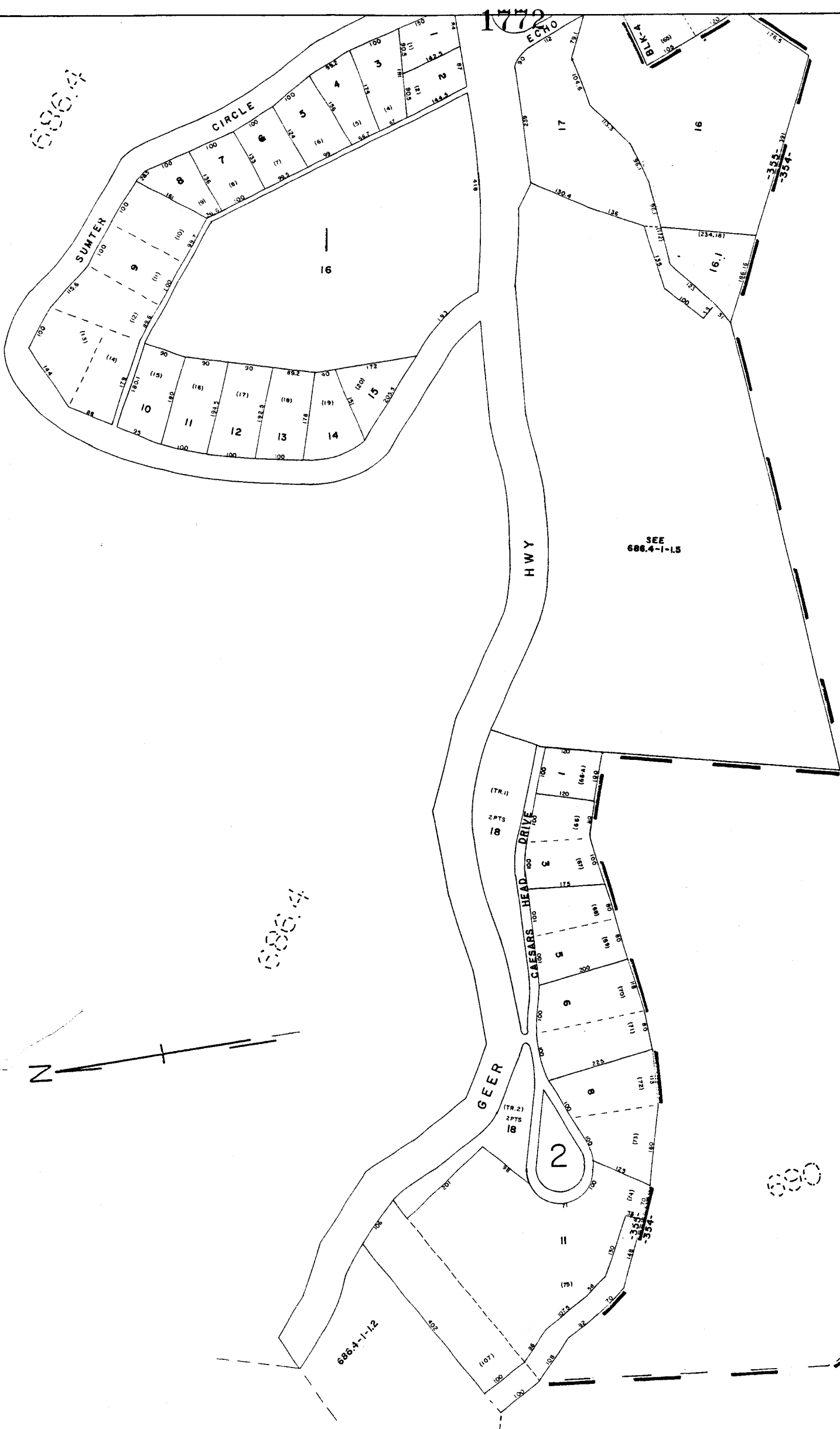
3

4

690

690

GREENVILLE COUNTY TAX MAPS		
GREENVILLE, S. C.		
TAX DISTRICT	MAP NUMBER	REVISIONS
355	686.1	B-68
SCALE: 1"=100'		



686.4


686

686.4

686

686.4-1-1.2

SEE 686.4-1-1.5



GREENVILLE COUNTY TAX MAPS GREENVILLE, S. C.		
TAX DISTRICT	MAP NUMBER	REVISIONS
355	686.1	E-68
SCALE 1"=100'		

DRAWING NUMBER
686.3
PLAN HOLD CORPORATION - IRVINE, CALIFORNIA
ORDER BY NUMBER 9748

DRAWING NUMBER

DRAWING NUMBER

DRAWING NUMBER
686.3
PLAN HOLD CORPORATION - IRVINE, CALIFORNIA
ORDER BY NUMBER 9748

685.1

689

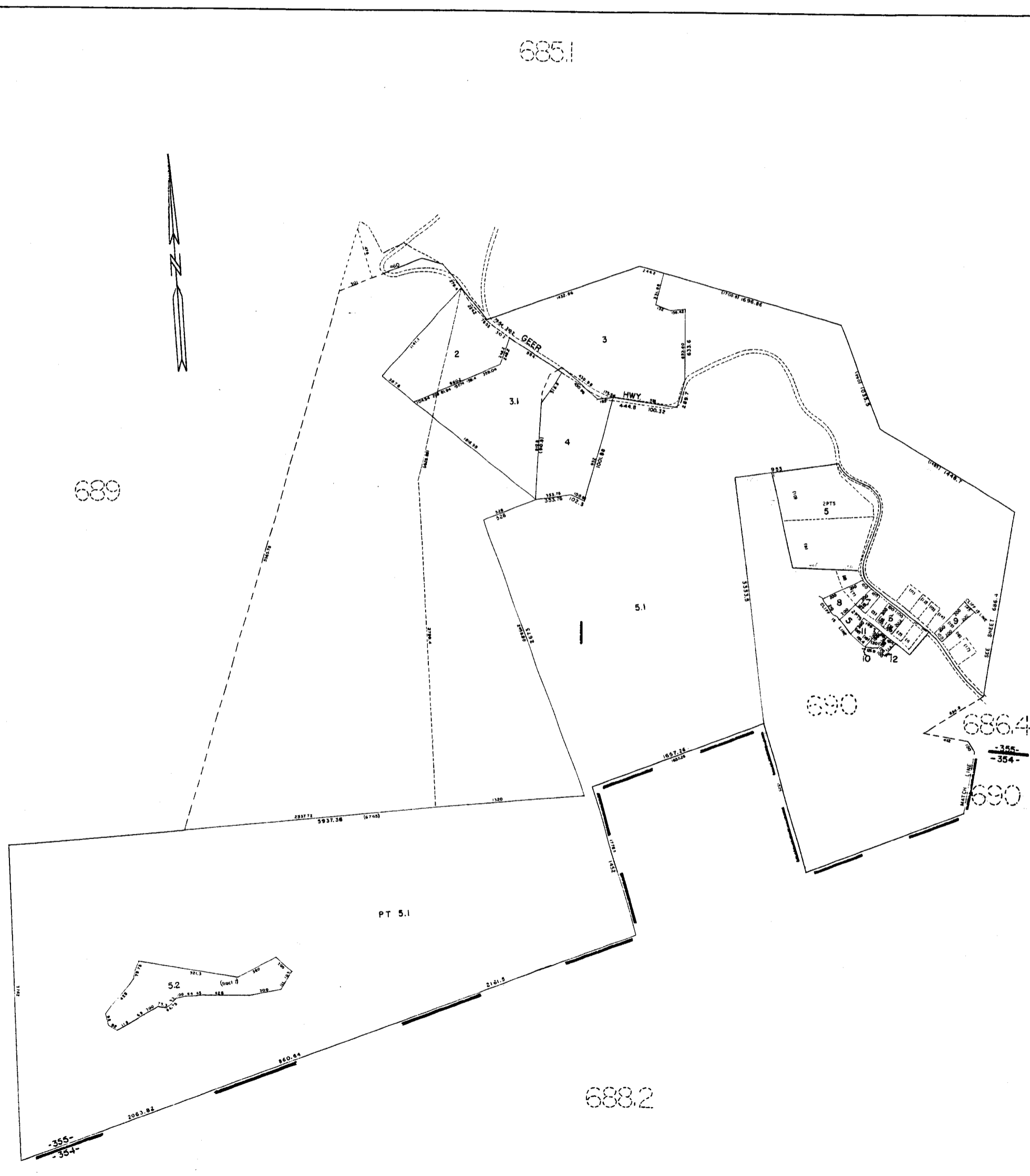
690

686.4

-355-
-354-

690

688.2

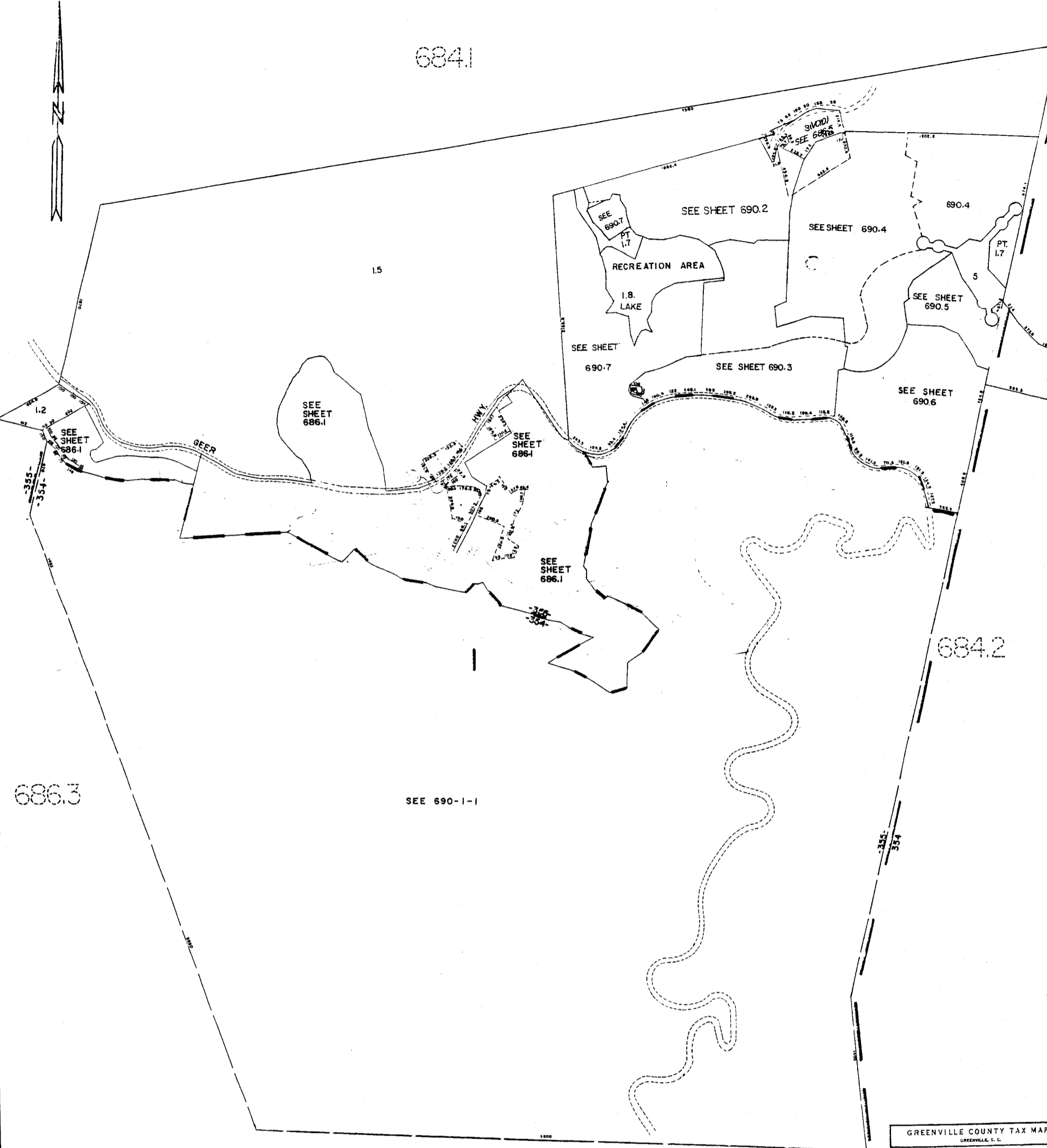


1773

1773

GREENVILLE COUNTY TAX MAPS GREENVILLE, S. C.		
TAX DISTRICT	MAP NUMBER	REVISIONS
-355-	686.3	B08
	SCALE 1" = 400'	INDEX-6

684.1



684.2

686.3

SEE 690-1-1

687.7

GREENVILLE COUNTY TAX MAPS GREENVILLE, S. C.		
TAX DISTRICT	MAP NUMBER	REVISIONS
-355-	686.4	B00
SCALE 1" = 400'		INDEX-

1776

345' ENTRANCE

HWY

GEER

SEE BLOCK 1 LOT 8
CARD FOR TOTAL ACRES

2

6877



6876

50

6872

MATCH LINE--SEE SHEET 6872

GREENVILLE COUNTY TAX MAPS GREENVILLE, S. C.		
TAX DISTRICT	MAP NUMBER	REVISIONS
-354- (-355-)	687.1	B4
SCALE 1"=100'		INDEX

1776

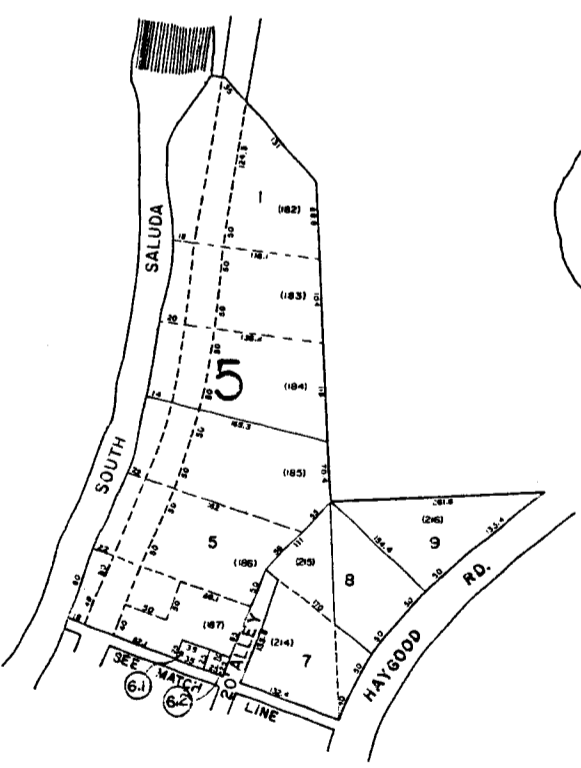
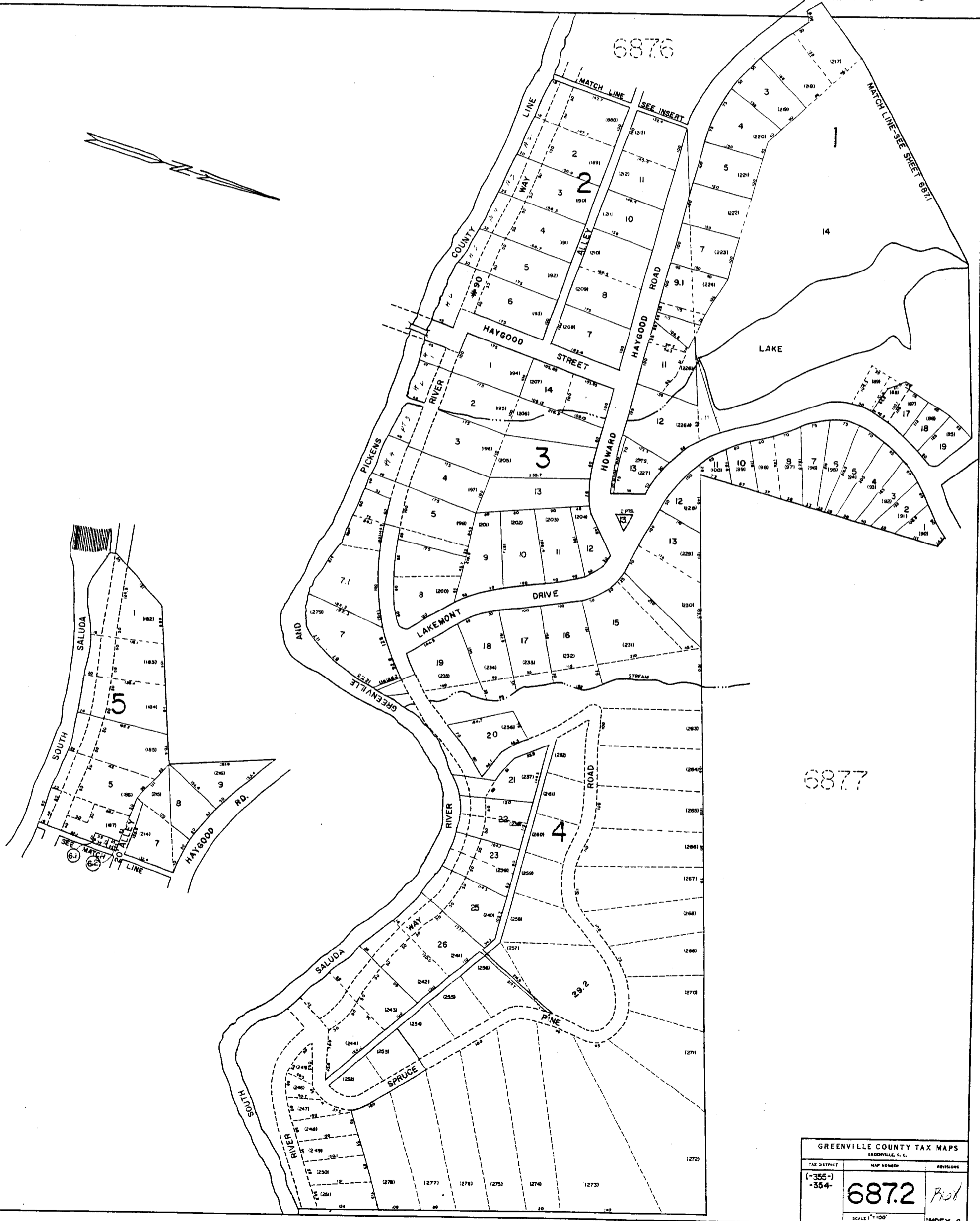


DRAWING NUMBER
687.2

DRAWING NUMBER

DRAWING NUMBER

DRAWING NUMBER
687.2



6877

GREENVILLE COUNTY TAX MAPS GREENVILLE, S. C.		
TAX DISTRICT	MAP NUMBER	REVISIONS
(-355-) -354-	687.2	<i>Prod</i>
SCALE 1"=100'		INDEX-6

687.7



687.7

GREENVILLE COUNTY TAX MAPS GREENVILLE, S. C.		
TAX DISTRICT	MAP NUMBER	REVISIONS
(-355-) -354-	687.3	1/27
SCALE: 1" = 100'		INDEX-6

DRAWING NUMBER
687.4

PLAN HOLD CORPORATION • GREENVILLE, CALIFORNIA
ORDER BY NUMBER 0744

DRAWING NUMBER

PLAN HOLD CORPORATION • GREENVILLE, CALIFORNIA
ORDER BY NUMBER 0744

DRAWING NUMBER

PLAN HOLD CORPORATION • GREENVILLE, CALIFORNIA
ORDER BY NUMBER 0744

DRAWING NUMBER
687.4

PLAN HOLD CORPORATION • GREENVILLE, CALIFORNIA
ORDER BY NUMBER 0744

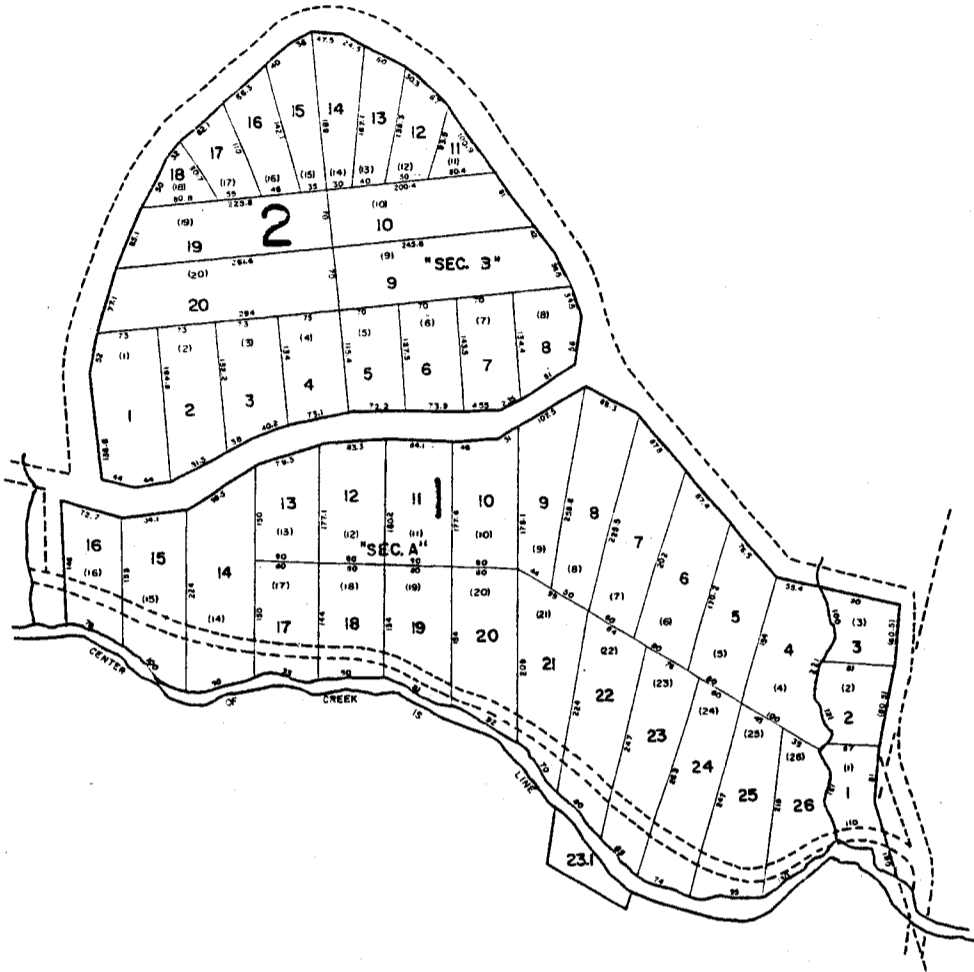


1779

1779

GREENVILLE COUNTY TAX MAPS GREENVILLE, S. C.		
TAX DISTRICT 354	MAP NUMBER 687.4	REVISIONS 1/20/77 2/20/77
SCALE 1" = 100'		INDEX-5

688.2



688.2

688.2

688.2

GREENVILLE COUNTY TAX MAPS		
GREENVILLE, S. C.		
TAX DISTRICT	MAP NUMBER	REVISIONS
(-355-) 354	687.5	201
	INSERT NO. 1	
	SCALE 1" = 100'	INDEX

DRAWING NUMBER
687.6
PLAN HOLD CORPORATION • IRVINE, CALIFORNIA
ORDER BY NUMBER 07549

DRAWING NUMBER

DRAWING NUMBER

DRAWING NUMBER
687.6
PLAN HOLD CORPORATION • IRVINE, CALIFORNIA
ORDER BY NUMBER 07549

688.2

688.3

687.2

687.1

SEE SHEET
687.9

PICKENS COUNTY

PICKENS COUNTY

GREENVILLE COUNTY TAX MAPS GREENVILLE, S.C.		
TAX DISTRICT	MAP NUMBER	REVISIONS
354	687.6	1
(-355-)		
SCALE 1" = 400'		INDEX-5

1781

1781

MATCH LINE - SEE SHEET 590



686.2

680.4

SEE SHEET 687.8

2 PTS 2

2 PTS 2

683.1

687.6



SHEET 687.3

SHEET 687.4

683.1

687.1

687.2

PICKENS COUNTY

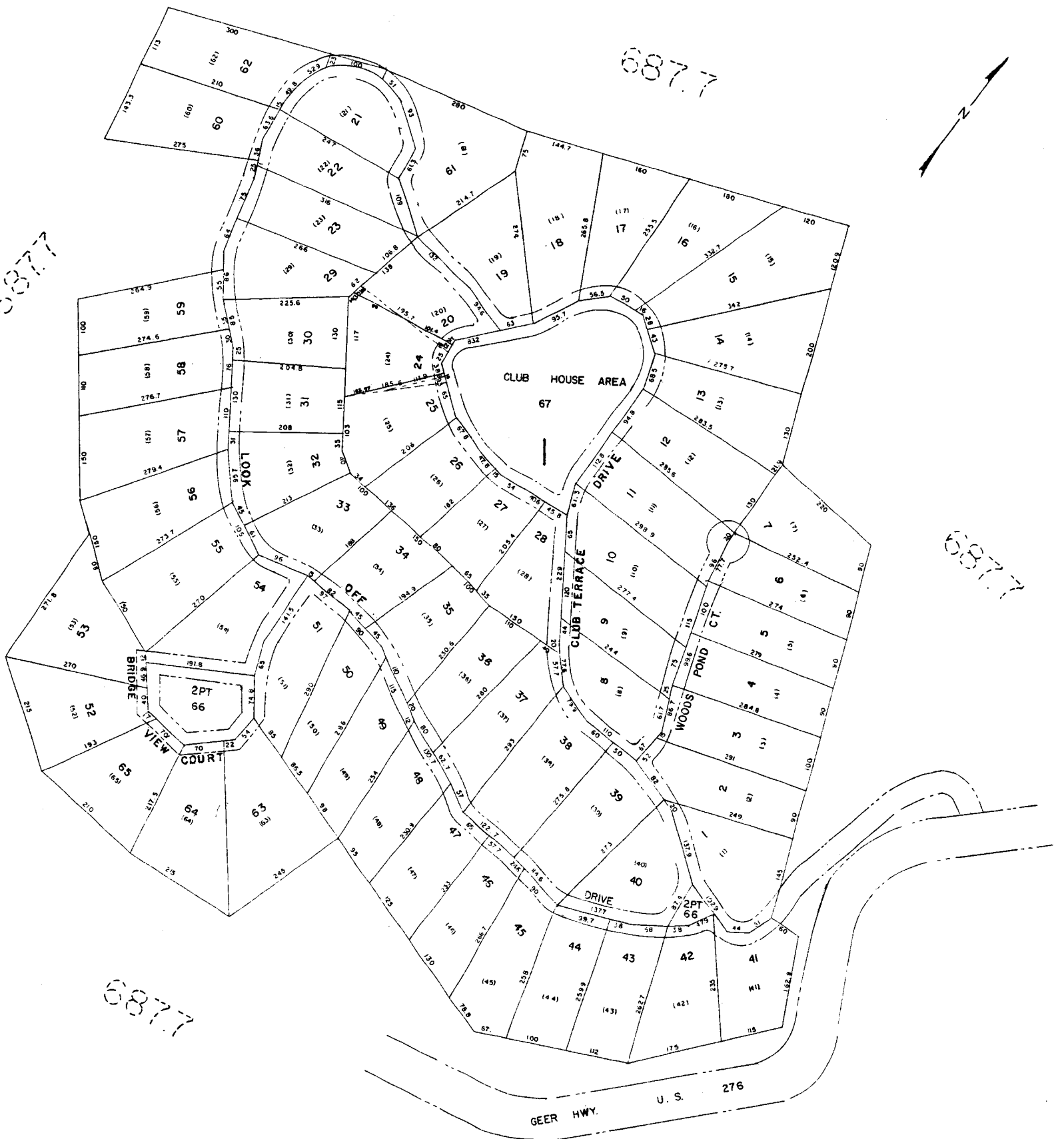
GREENVILLE COUNTY TAX MAPS		
GREENVILLE, S. C.		
TAX DISTRICT	MAP NUMBER	REVISIONS
354 (-355-)	687.7	REVISIONS
SCALE 1" = 400'		INDEX 5

DRAWING NUMBER
687.8
PLAN HOLD CORPORATION - IRVINE, CALIFORNIA
REGISTERED PROFESSIONAL ENGINEER

DRAWING NUMBER

DRAWING NUMBER

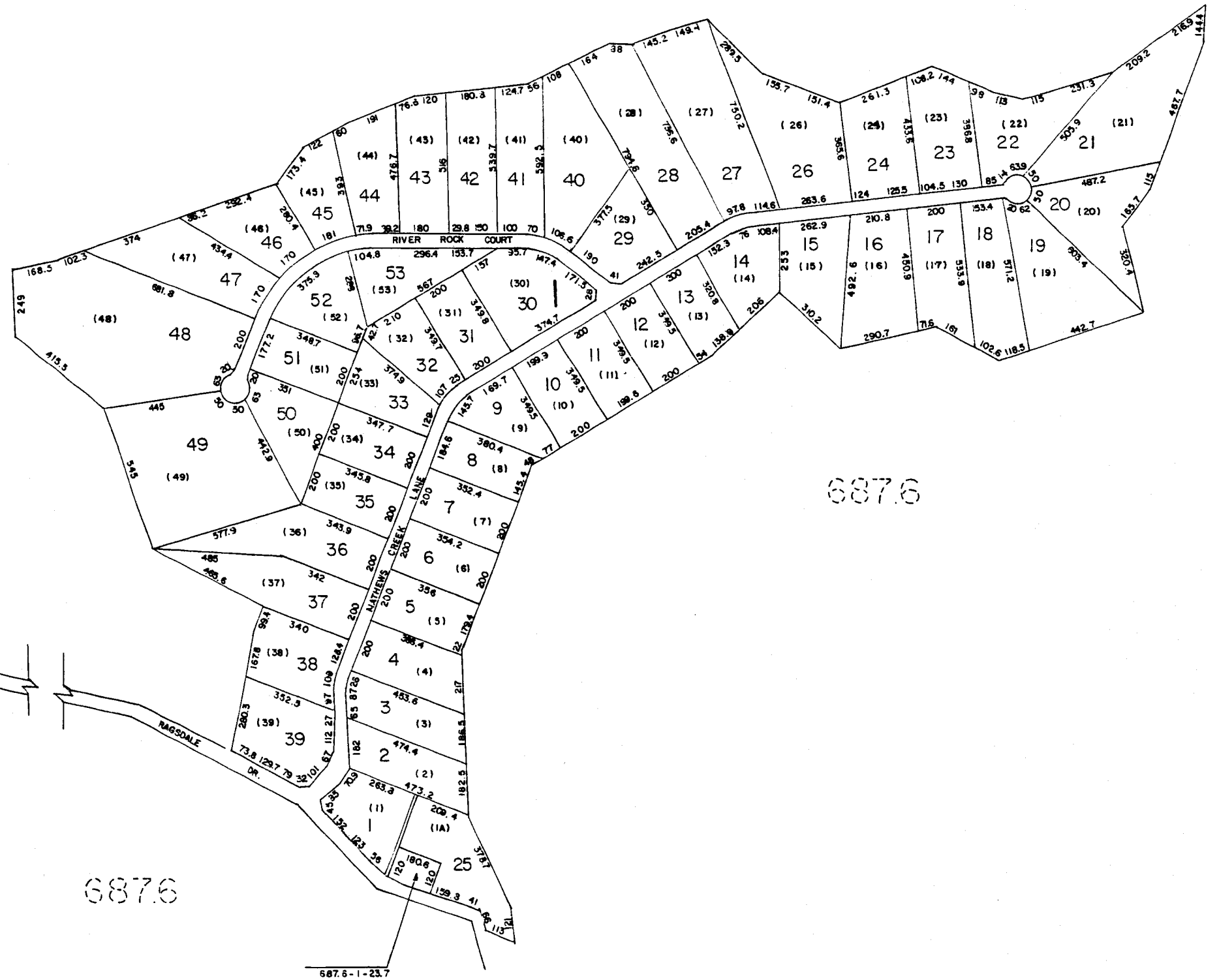
DRAWING NUMBER
687.8
PLAN HOLD CORPORATION - IRVINE, CALIFORNIA
REGISTERED PROFESSIONAL ENGINEER



1783

LITTLE BALD ROCK CLUB		
GREENVILLE COUNTY TAX MAPS		
GREENVILLE, S. C.		
TAX DISTRICT	MAP NUMBER	REVISIONS
(-355-) -354-	687.8	Best
SCALE 1" = 100'		INDEX - 6

687.6



687.6

687.6

MATTHEWS CREEK		
GREENVILLE COUNTY TAX MAPS		
SHEENVILLE, S. C.		
TAX DISTRICT	MAP NUMBER	REVISION
	687.9	
-354-	SCALE 1" = 200'	INDEX-6

DRAWING NUMBER
688.1

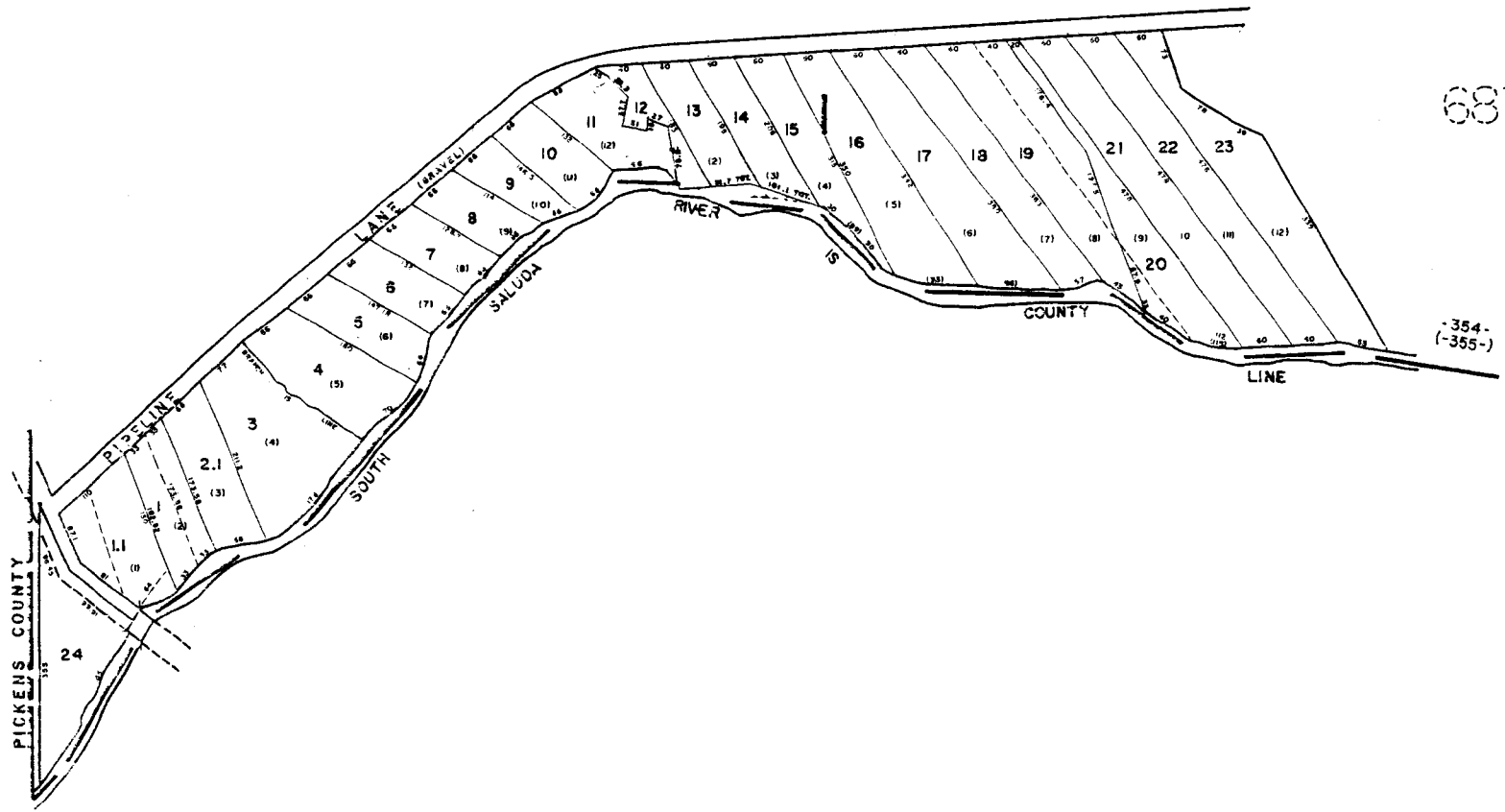
DRAWING NUMBER

DRAWING NUMBER

DRAWING NUMBER
688.1



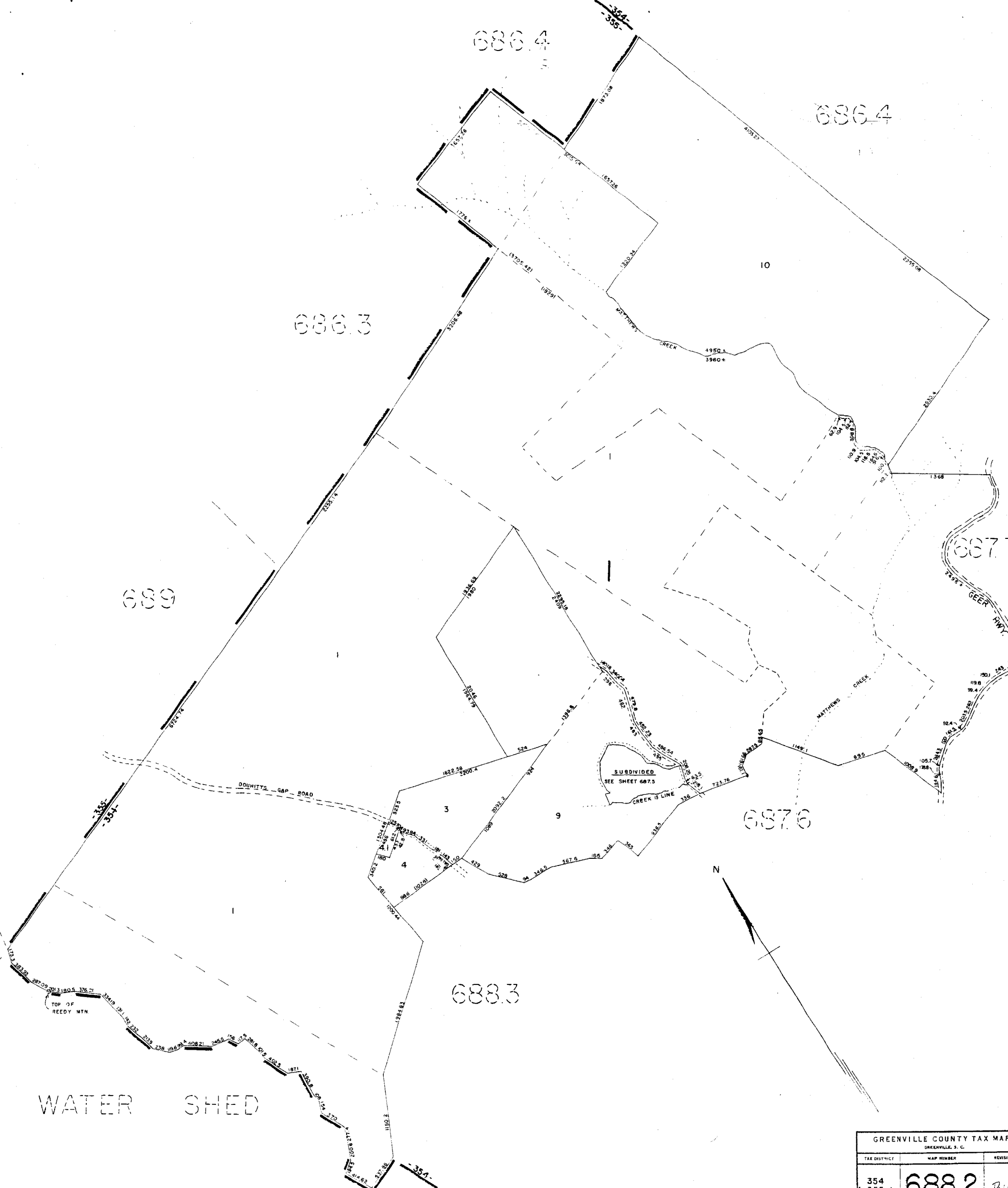
688.2



1785

1785

GREENVILLE COUNTY TAX MAPS GREENVILLE, S. C.		
TAX DISTRICT	MAP NUMBER	REVISIONS
354 (-355-)	688.1	B168
SCALE 1" = 100'		INDEX-6



GREENVILLE COUNTY TAX MAPS GREENVILLE, S. C.		
TAX DISTRICT	MAP NUMBER	REVISIONS
354 (-355-)	688.2	B01
SCALE 1" = 600'		INDEX-5

DRAWING NUMBER
688.3

DRAWING NUMBER

DRAWING NUMBER

DRAWING NUMBER
688.3

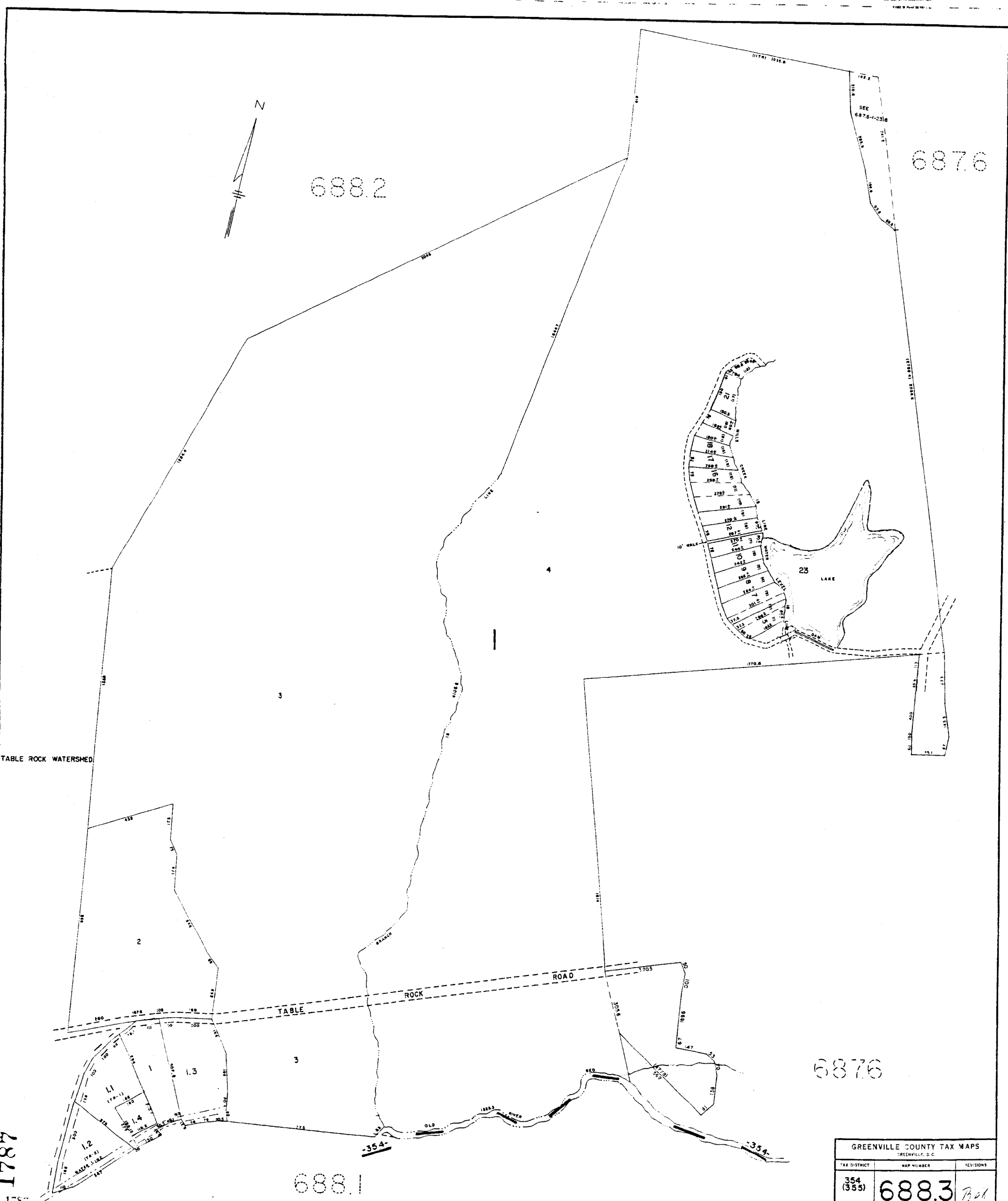


TABLE ROCK WATERSHED

1787
1787

GREENVILLE COUNTY TAX MAPS		
TAX DISTRICT	MAP NUMBER	REVISIONS
354 (355)	688.3	<i>Bot</i>
SCALE 1" = 200'		INDEX-5

NORTH CAROLINA

STATE LINE

TOP OF BLUE RIDGE MTN. IS STATE & PROPERTY LINE

VOID
(1)
SEE
690.1-1-1

686.3

NORTH CAROLINA

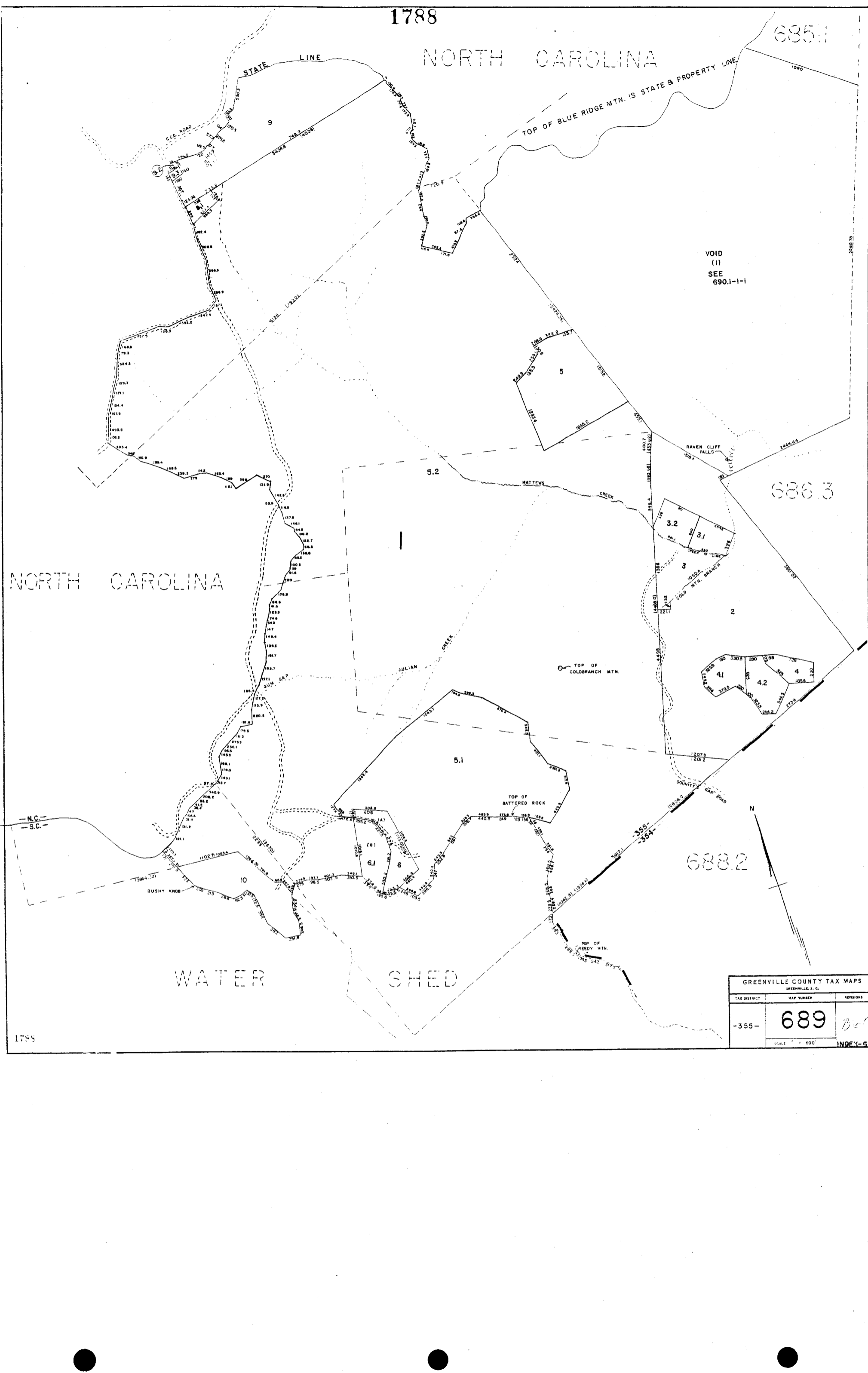
-N.C.-
-S.C.-

688.2

WATER

SHED

GREENVILLE COUNTY TAX MAPS		
GREENVILLE, S. C.		
TAX DISTRICT	MAP NUMBER	REVISIONS
-355-	689	<i>Bl</i>
SCALE 1" = 600'		INDEX-5

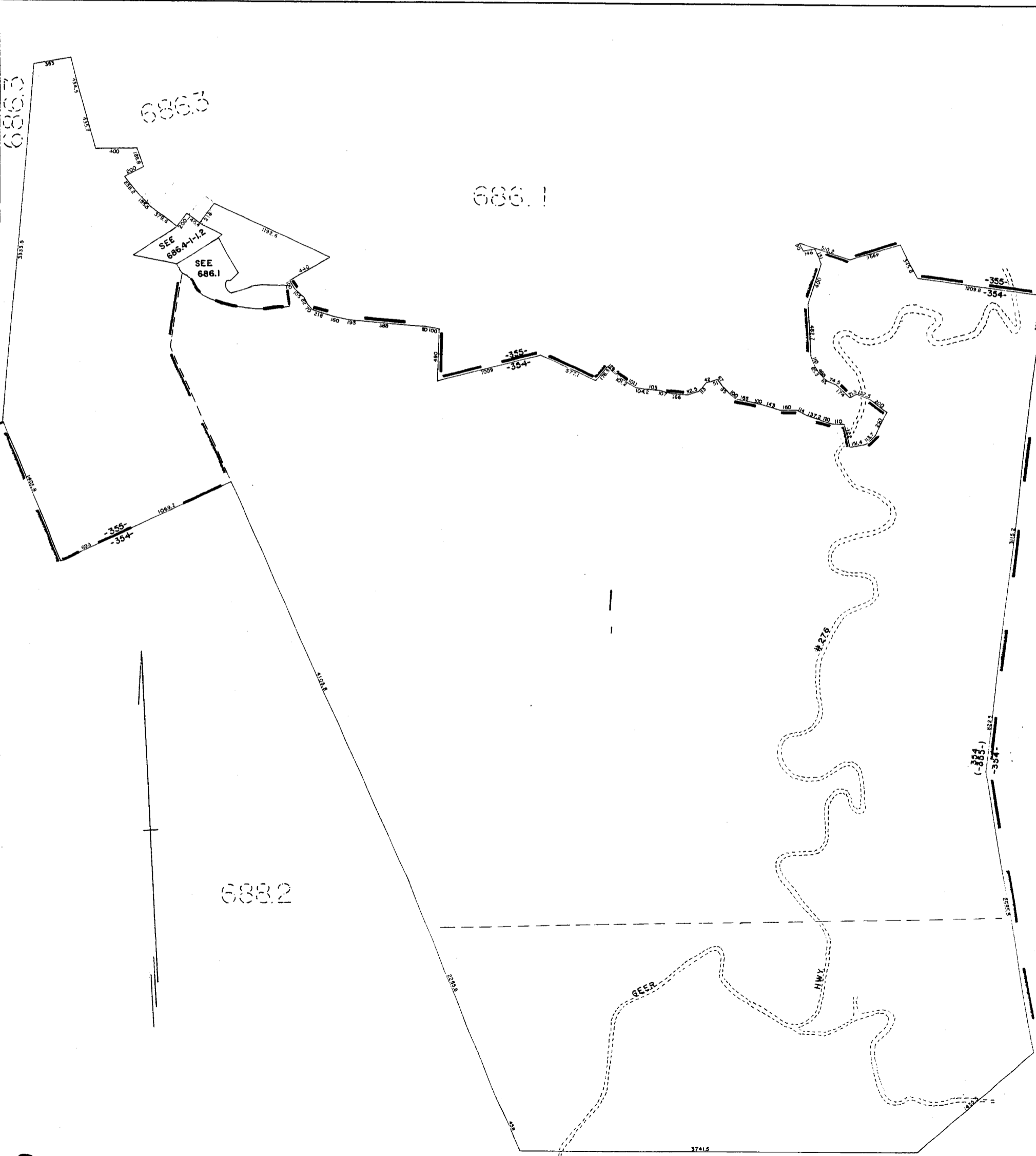


DRAWING NUMBER
690
PLAN HOLD CORPORATION • IRVINE, CALIFORNIA
RECORDED BY NUMBER 07548

DRAWING NUMBER

DRAWING NUMBER

DRAWING NUMBER
690
PLAN HOLD CORPORATION • IRVINE, CALIFORNIA
RECORDED BY NUMBER 07548



1789
1788

GREENVILLE COUNTY TAX MAPS GREENVILLE, S.C.		
TAX DISTRICT	MAP NUMBER	REVISIONS
355 354	690	Final
SCALE 1"=400'		INDEX-6

NORTH CAROLINA

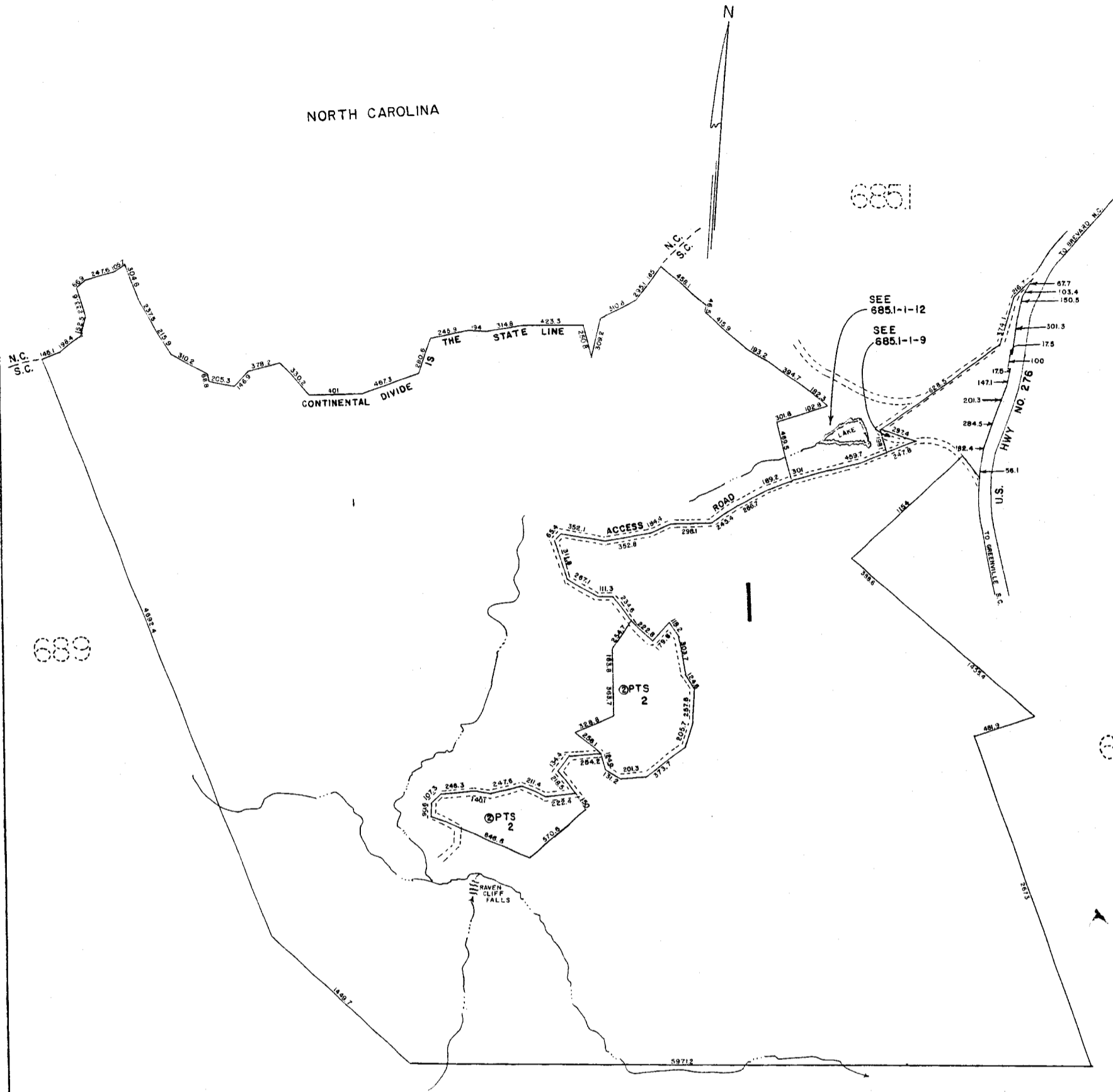
685.1

SEE 685.1-1-12
SEE 685.1-1-9

686.3

686.3

689



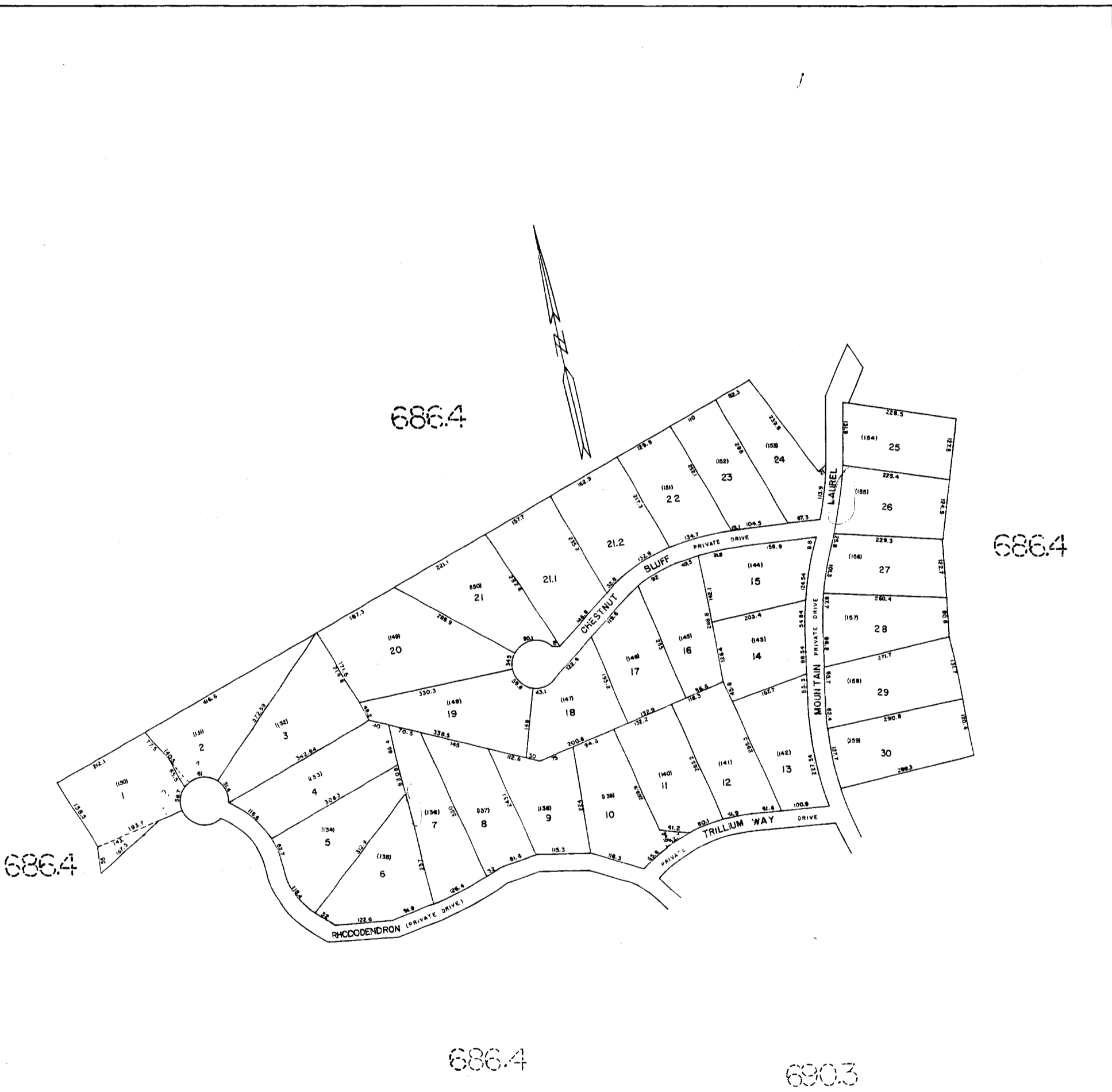
GREENVILLE COUNTY TAX MAPS GREENVILLE, S. C.		
TAX DISTRICT	MAP NUMBER	REVISIONS
-355-	690.1	Prot
SCALE 1" = 400'		

DRAWING NUMBER
690.2

DRAWING NUMBER

DRAWING NUMBER

DRAWING NUMBER
690.2



1791

CLIFF RIDGE COLONY PHASE I - SHEET I
GREENVILLE COUNTY TAX MAPS
GREENVILLE, S.C.

TAX DISTRICT	MAP NUMBER	REVISIONS
	690.2	B108
-355-	SCALE 1"=100'	INDEX (6)



686.4

686.4

686.4

SEE SHEET
686.4-1-3

293
CLIFF RIDGE COLONY PHASE I-SHEETS
GREENVILLE COUNTY TAX MAPS
GREENVILLE, S. C.

TAX DISTRICT	MAP NUMBER	REVISIONS
	690.3	B68
- 355 -	SCALE 1" = 100'	INDEX (6)

DRAWING NUMBER
690.4

DRAWING NUMBER

DRAWING NUMBER

DRAWING NUMBER
690.4

686.4

690.2

686.4

690.3

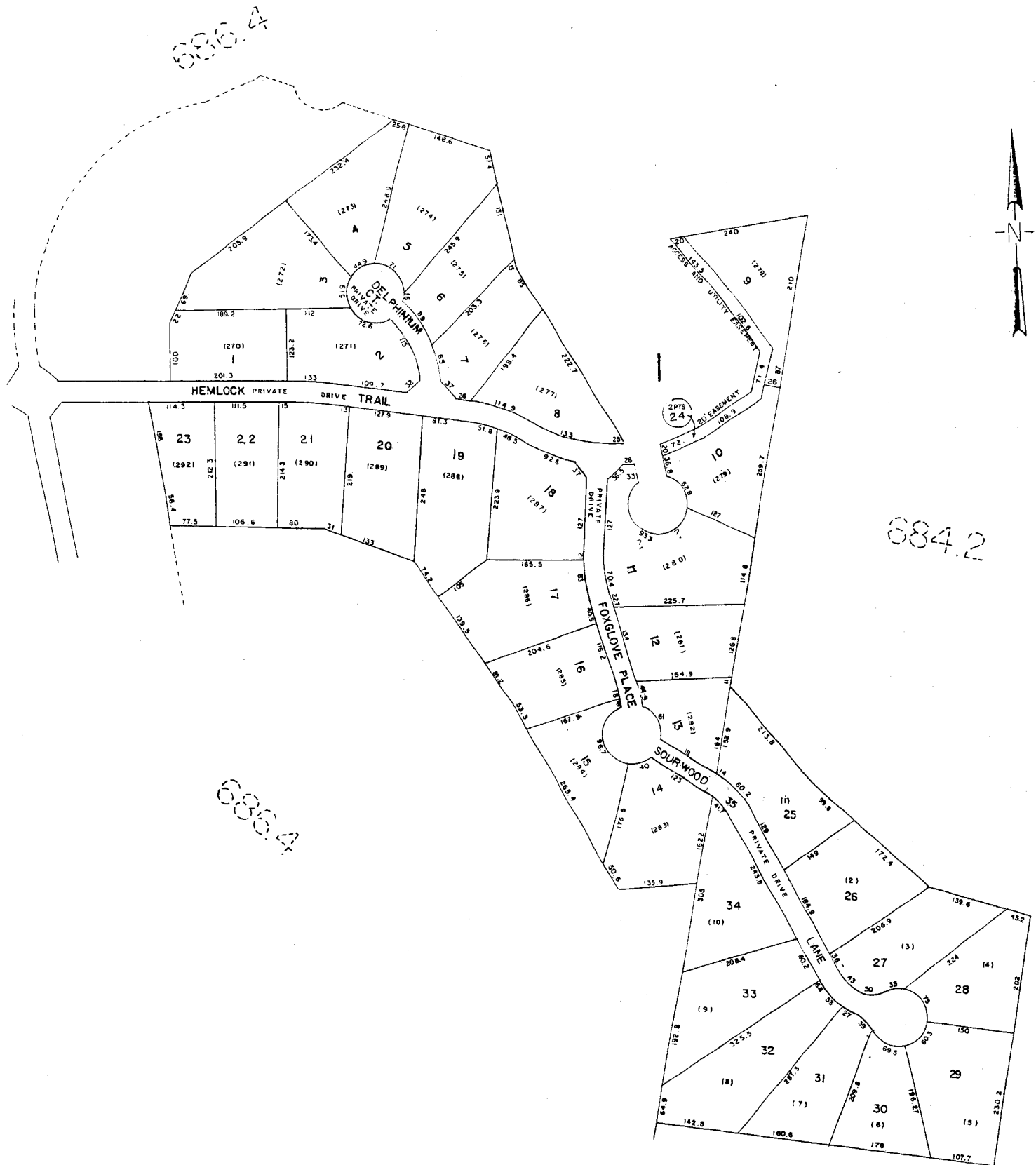


CLIFF RIDGE COLONY PHASE II & III
GREENVILLE COUNTY TAX MAPS
GREENVILLE, S. C.

DISTRICT	MAP NUMBER	REVISIONS
355	690.4	Blk INDEX(16)

1793

1793



CLIFF RIDGE COLONY - PHASE IV SH		
GREENVILLE COUNTY TAX MAPS		
GREENVILLE, S. C.		
TAX DISTRICT	MAP NUMBER	REVISIONS
-355-	690.5	
SCALE 1" = 100'		INDEX

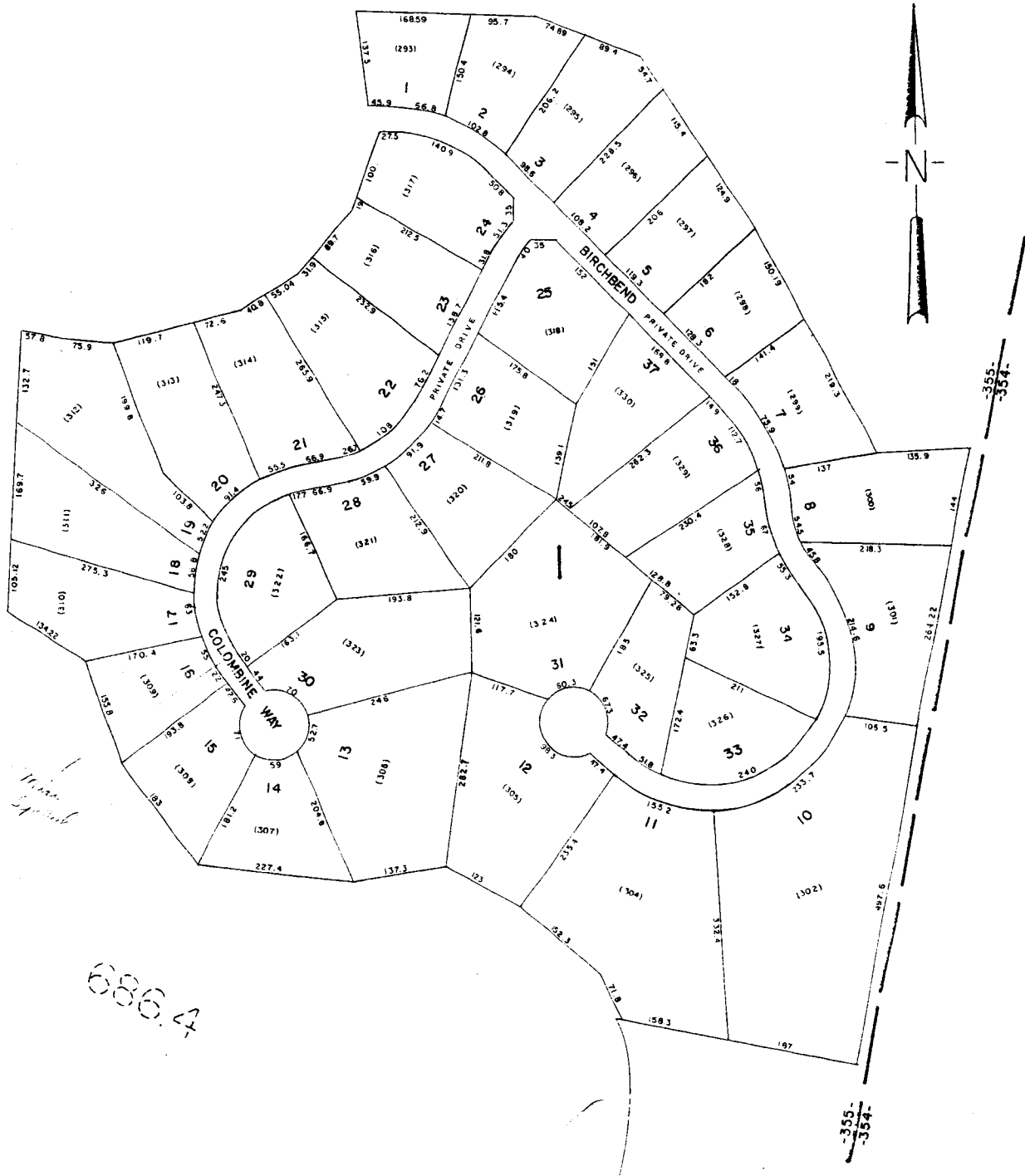
DRAWING NUMBER
690.6
PLAN HOLD CORPORATION • IRVINE, CALIFORNIA
RECORD BY NUMBER 01541

DRAWING NUMBER

DRAWING NUMBER

DRAWING NUMBER
690.6
PLAN HOLD CORPORATION • IRVINE, CALIFORNIA
RECORD BY NUMBER 01541

686.4



684.2

686.4

1795

CLIFF RIDGE COLONY - PHASE IV SHT 2

GREENVILLE COUNTY TAX MAPS GREENVILLE, S. C.		
TAX DISTRICT	MAP NUMBER	REVISIONS
-355-	690.6	26
SCALE 1" = 100'		INDEX 6

690.2

686.4

686.4

690.3

690.3

686.4



CLIFFRIDGE PHASE I		
GREENVILLE COUNTY TAX MAPS		
GREENVILLE, S. C.		
TAX DISTRICT	MAP NUMBER	REVISIONS
355	690.7	368
	SCALE 1" = 100'	5

10/8/00

DRAWING NUMBER
B1
PLAN HOLD CORPORATION - IRVINE, CALIFORNIA
RECORD BY NUMBER 07548

DRAWING NUMBER

DRAWING NUMBER

DRAWING NUMBER
B1
PLAN HOLD CORPORATION - IRVINE, CALIFORNIA
RECORD BY NUMBER 07548

B-14

B-2



1797

422

GREENVILLE COUNTY TAX MAPS GREENVILLE, S. C.		
TAX DIST.	MAP NUMBER	REVISIONS
308 (166) -235-	B-1	R-22
SCALE 1" = 200'		INDEX 14



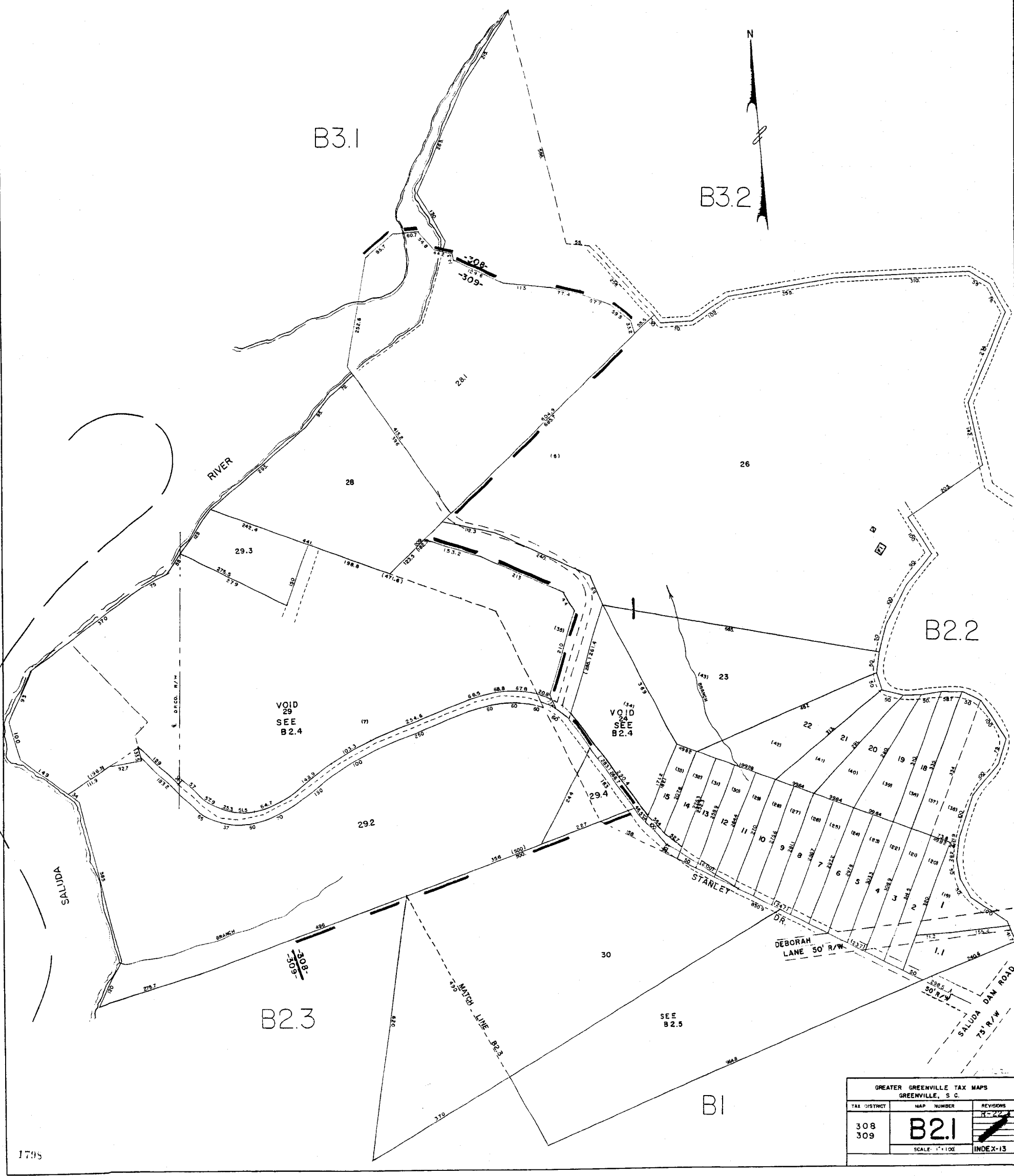
B3.1

B3.2

B2.2

B2.3

B1



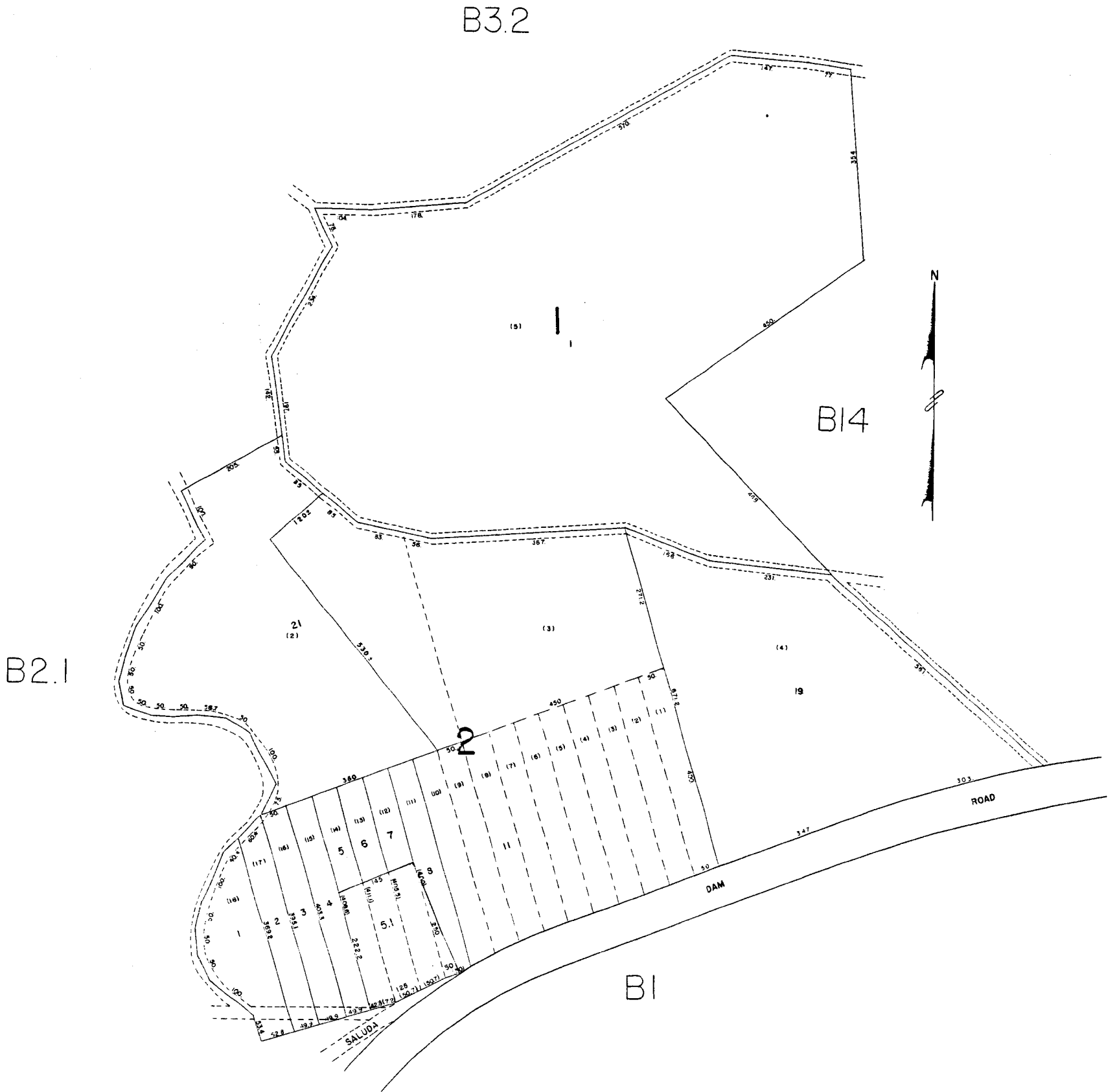
GREATER GREENVILLE TAX MAPS GREENVILLE, S. C.		
TAX DISTRICT	MAP NUMBER	REVISIONS
308 309	B2.1	R-222
	SCALE: 1" = 100'	INDEX-13

DRAWING NUMBER
B2.2
PLAN HOLD CORPORATION - IRVINE, CALIFORNIA
ORDER BY NUMBER 07548

DRAWING NUMBER

DRAWING NUMBER

DRAWING NUMBER
B2.2
PLAN HOLD CORPORATION - IRVINE, CALIFORNIA
ORDER BY NUMBER 07548



1799

GREATER GREENVILLE TAX MAPS GREENVILLE, S. C.			
TAX DISTRICT	MAP NUMBER	REVISIONS	
308	B2.2	1	3-22

B2.1

B2.1

SEE 32.1

3

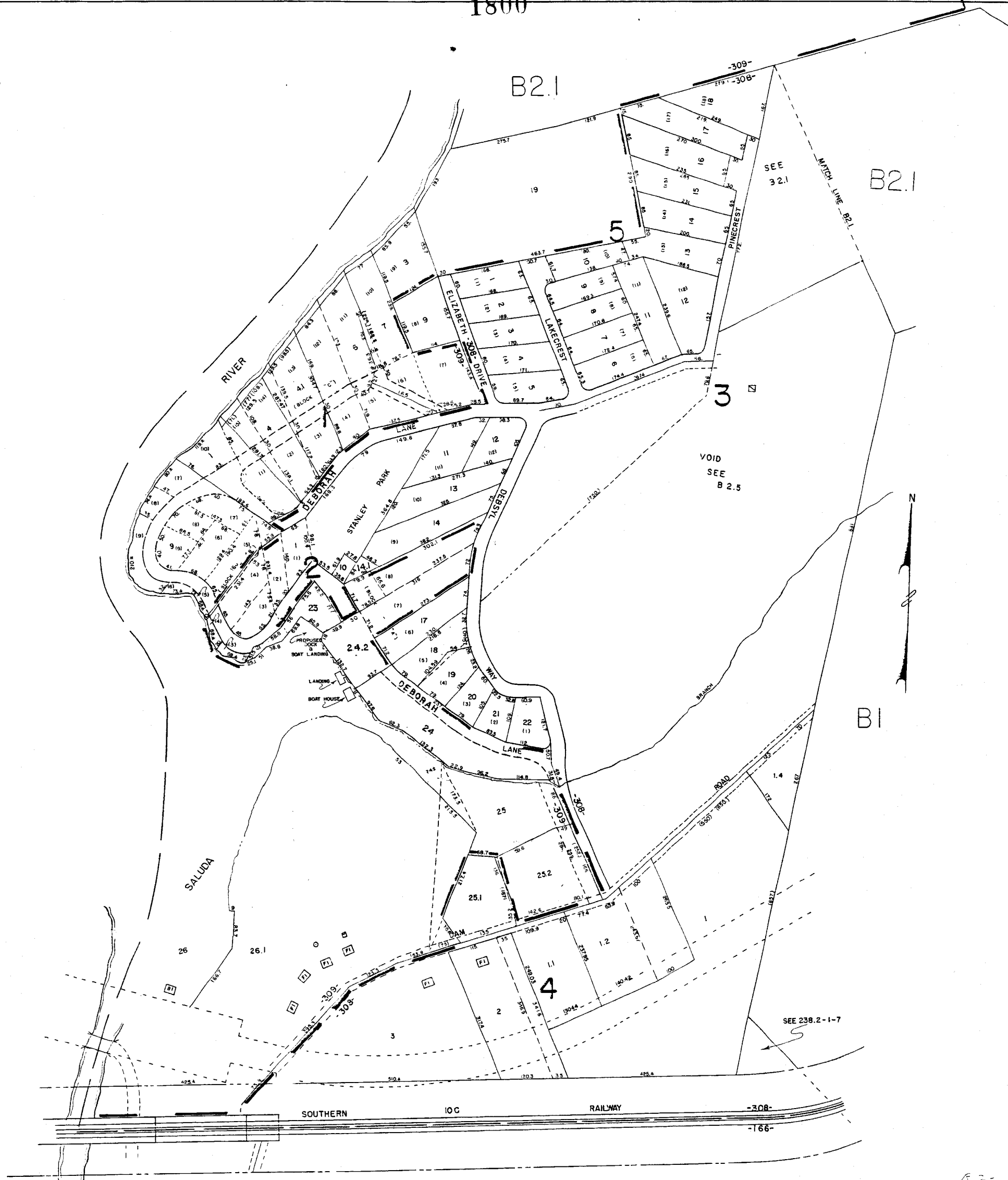
VOID SEE B 2.5

B1



238.2

GREATER GREENVILLE TAX MAPS GREENVILLE, S. C.		
TAX DISTRICT	MAP NUMBER	REVISIONS
308	B23	1-1-35
309		1-1-35
SCALE: 1"=100'		EX-14

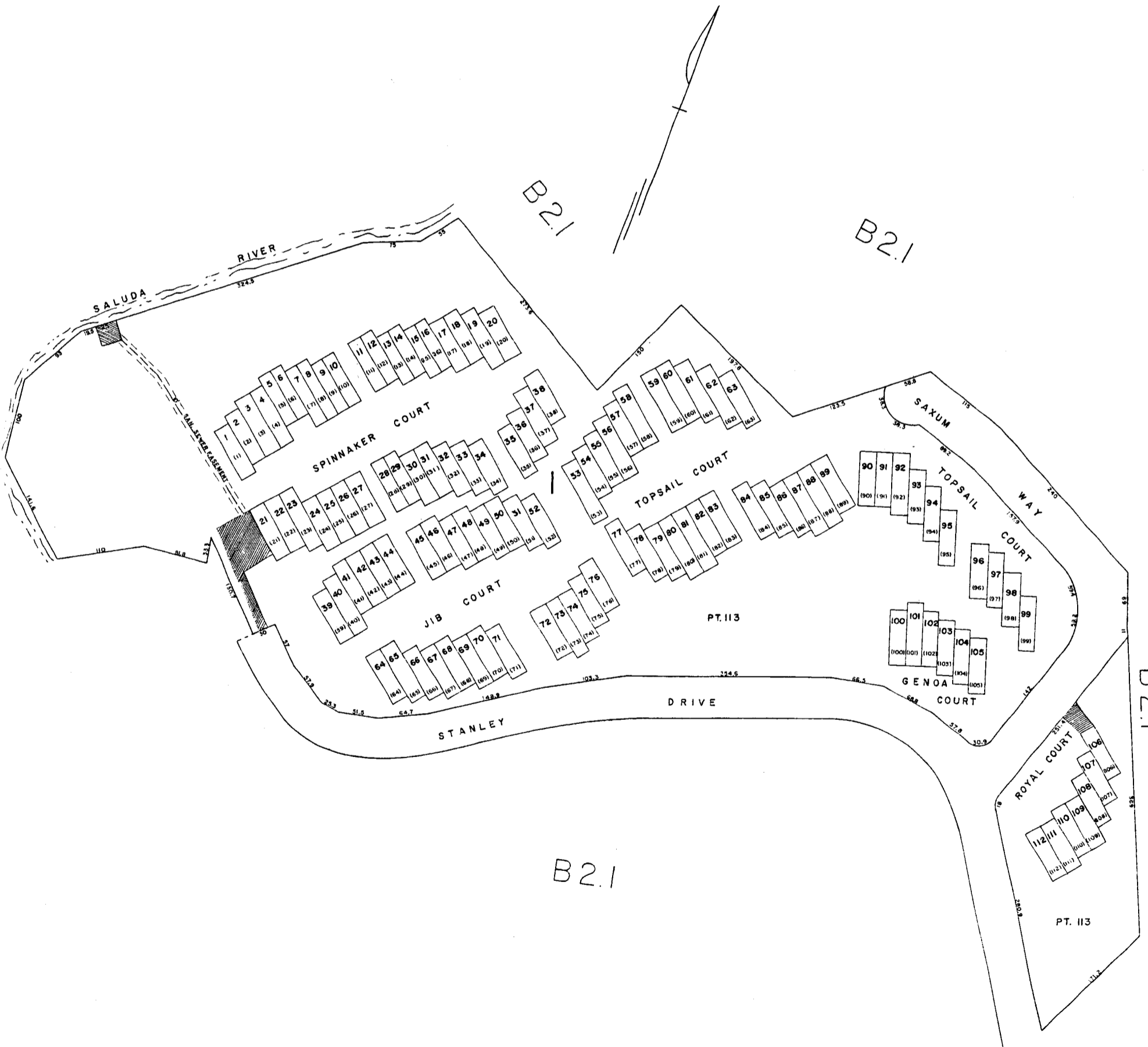


DRAWING NUMBER
B2.4
PLAN HOLD CORPORATION • IRVINE, CALIFORNIA
ORDER BY NUMBER 0754

DRAWING NUMBER

DRAWING NUMBER

DRAWING NUMBER
B2.4
PLAN HOLD CORPORATION • IRVINE, CALIFORNIA
ORDER BY NUMBER 0754



1801
1501

HARBOR TOWN GREENVILLE COUNTY TAX MAPS GREENVILLE, S. C.		
TAX DISTRICT	MAP NUMBER	REVISIONS
308 309	B 2.4	
SCALE 1"=60'		
INDEX 13		

B23



NOTE SUBD. LOT 1, 2, 3 WERE 4, 5, 6

LAKEWOOD ON THE SALUDA

GREENVILLE COUNTY TAX MAPS
GREENVILLE, S. C.

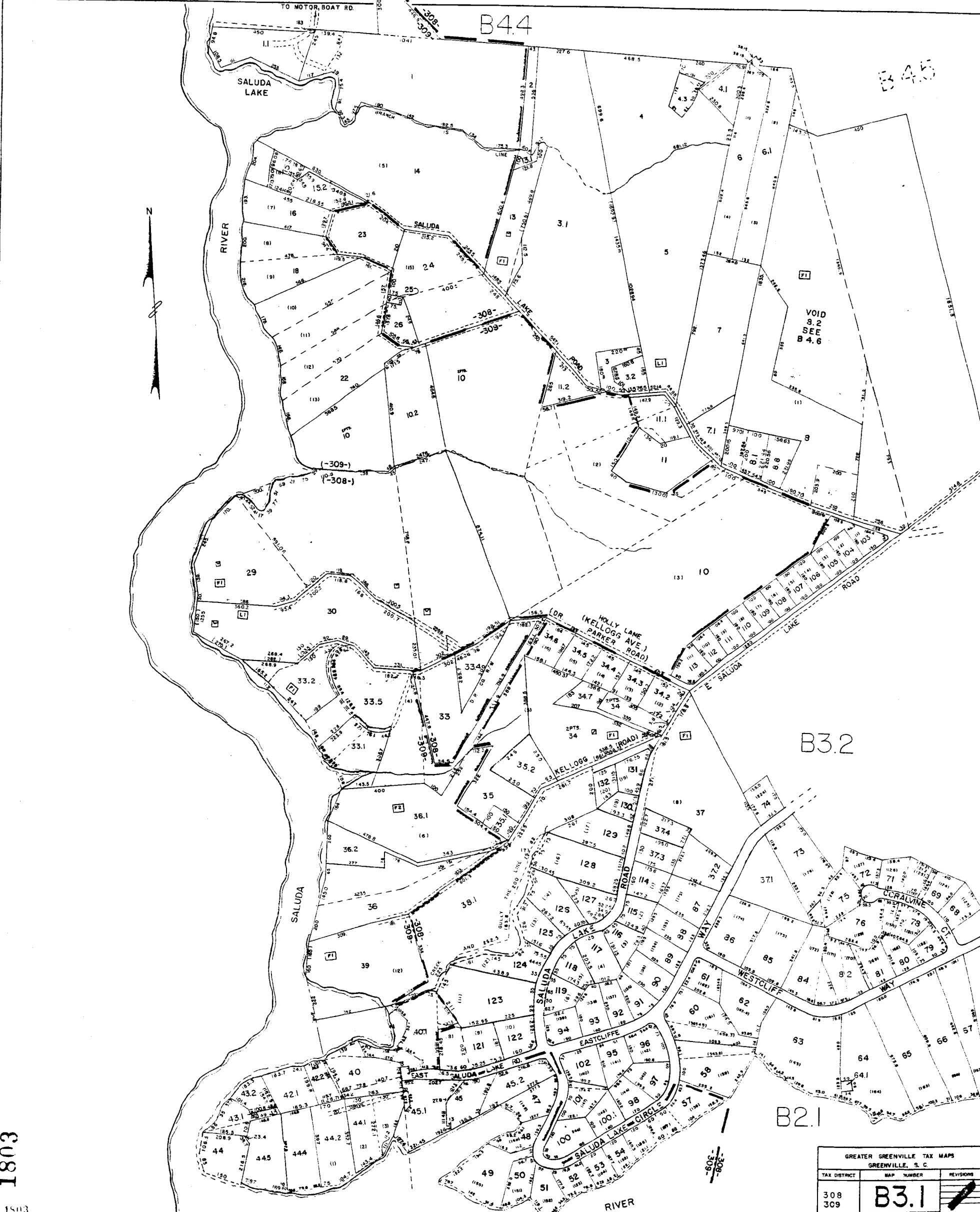
TAX DISTRICT	MAP NUMBER	REVISIONS
308	B 2.5	
SCALE 1" = 100'		INDEX-133

DRAWING NUMBER
B3.1
PLAN HOLD CORPORATION - IRVINE, CALIFORNIA
ORDER BY NUMBER 07548

DRAWING NUMBER

DRAWING NUMBER

DRAWING NUMBER
B3.1
PLAN HOLD CORPORATION - IRVINE, CALIFORNIA
ORDER BY NUMBER 07548



GREATER GREENVILLE TAX MAPS GREENVILLE, S. C.		
TAX DISTRICT	MAP NUMBER	REVISIONS
308 309	B3.1	
SCALE 1"=200'		INDEX-13

1803
1803



B4.5

B13.2

B3.1

B3.1

B2.1

B14



GREATER GREENVILLE TAX MAPS GREENVILLE, S. C.			
TAX DISTRICT	MAP NUMBER	REVISIONS	
308	B3.2		
SCALE: 1" = 200'		INDEX-13	

DRAWING NUMBER
B4.1
 PLAN HOLD CORPORATION • IRVINE, CALIFORNIA
 ORDER BY NUMBER 01548

DRAWING NUMBER

DRAWING NUMBER


DRAWING NUMBER
B4.1
 PLAN HOLD CORPORATION • IRVINE, CALIFORNIA
 ORDER BY NUMBER 01548



GREENVILLE COUNTY TAX MAPS GREENVILLE, S. C.		
TAX DISTRICT	MAP NUMBER	REVISIONS
308	B4.1	<i>B-5</i>
SCALE 1" = 200'		INDEX-13

1805
1505

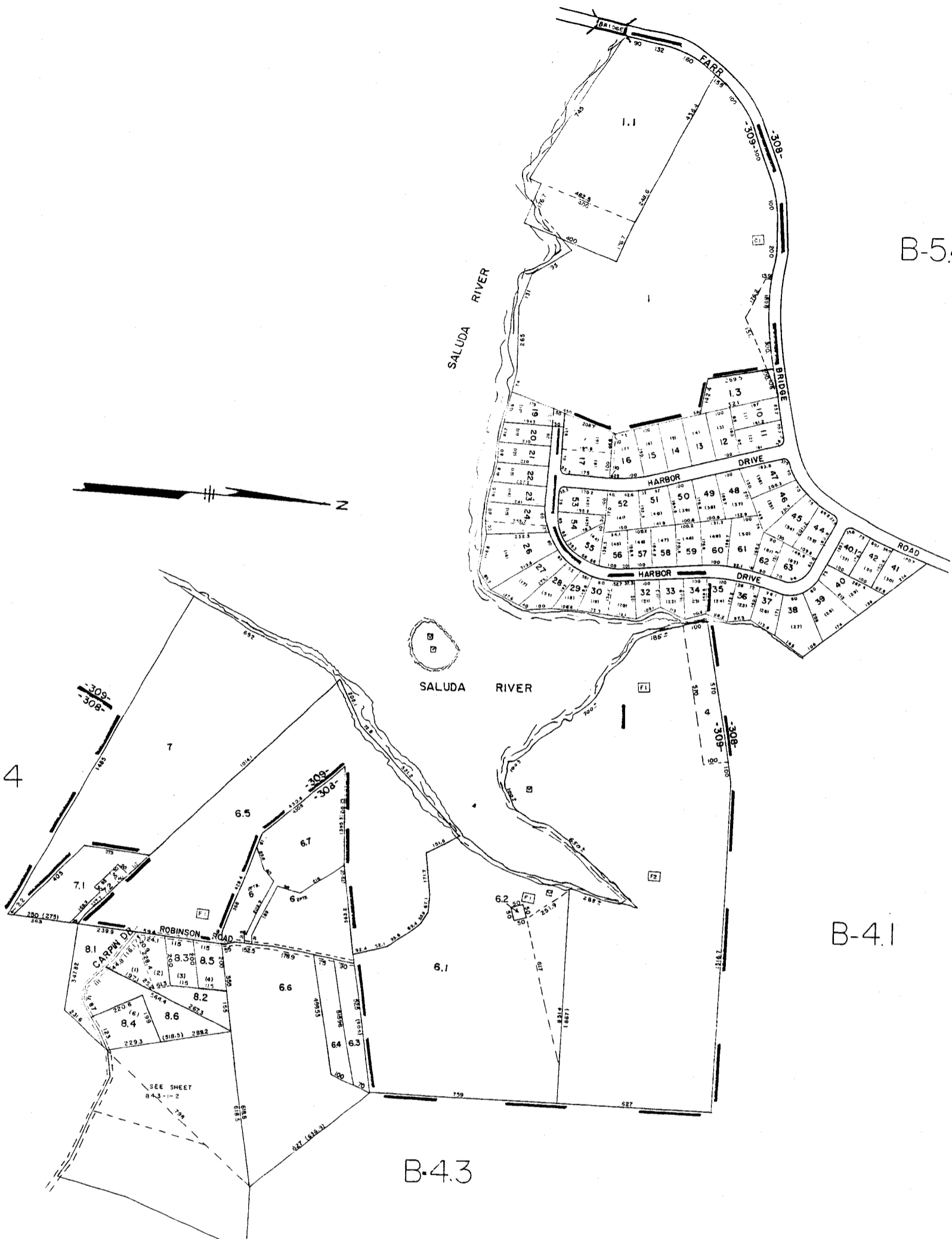
B-54



B-44

B-41

B-43



R-22

GREATER GREENVILLE TAX MAPS		
GREENVILLE, S. C.		
TAX DISTRICT	MAP NUMBER	REVISIONS
308	B4.2	
309		
SCALE 1" = 200'		INDEX-13

DRAWING NUMBER
B4.3
PLAN HOLD CORPORATION - IRVINE, CALIFORNIA
ORDER BY NUMBER 075AR

DRAWING NUMBER

DRAWING NUMBER

DRAWING NUMBER
B4.3
PLAN HOLD CORPORATION - IRVINE, CALIFORNIA
ORDER BY NUMBER 075AR

N

B-4.1

B-4.2



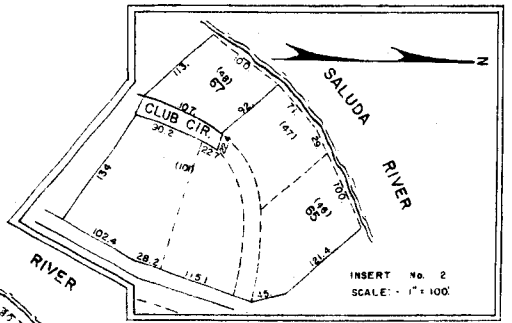
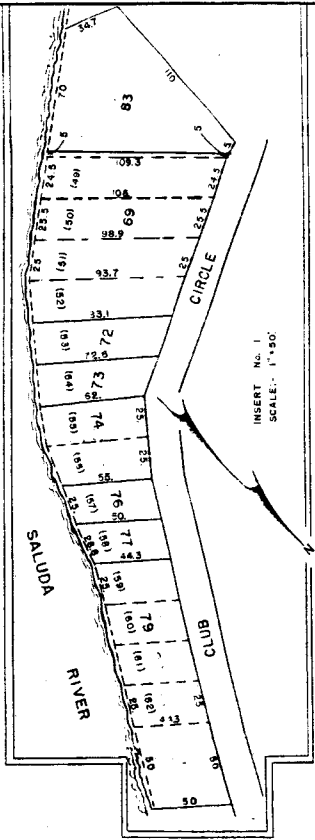
B-4.5

1807

1807

1-22

GREENVILLE COUNTY TAX MAPS			
GREENVILLE, S. C.			
TAX DISTRICT	MAP NUMBER	REVISIONS	
308	B4.3	/	
SCALE 1" = 200'		EX-13	



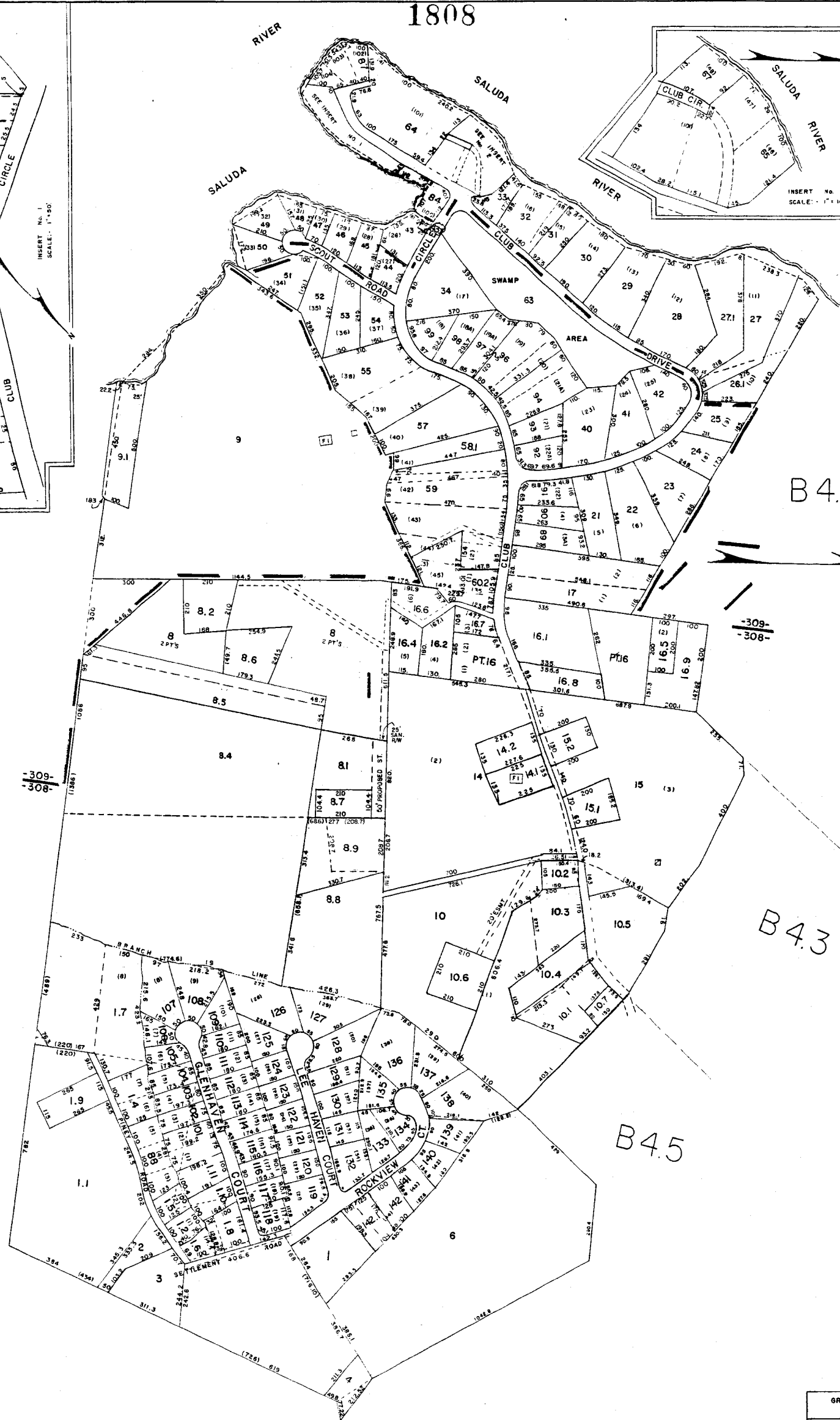
B31

B4.2

B4.3

B4.5

B4.5



2-22

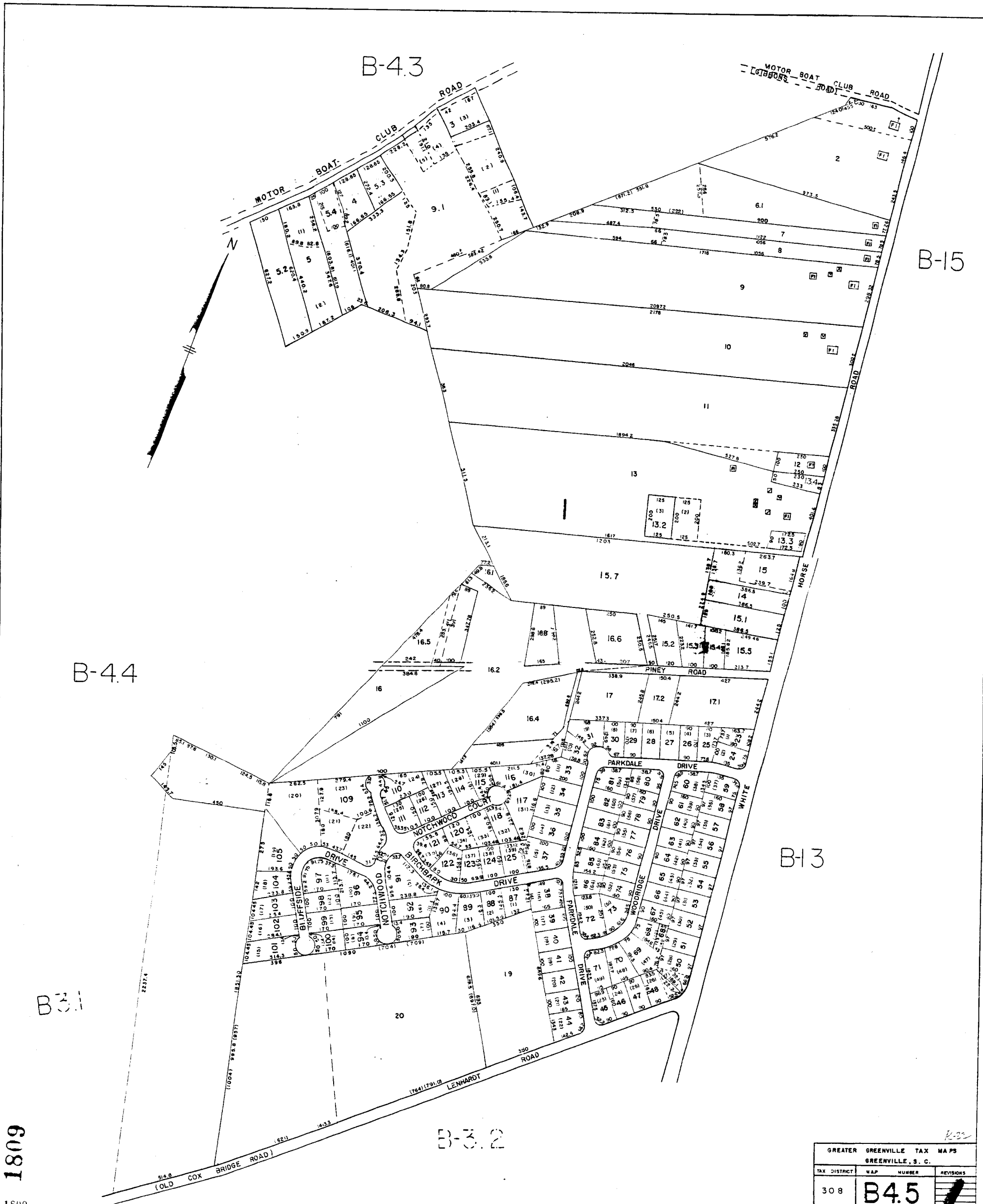
GREATER GREENVILLE TAX MAPS GREENVILLE, S. C.		
TAX DISTRICT	MAP NUMBER	REVISIONS
308 -309-	B4.4	
SCALE: 1" = 200'		INDEX-13

DRAWING NUMBER
B4.5
PLAN HOLD CORPORATION - IRVINE, CALIFORNIA
ORDER BY NUMBER 07548

DRAWING NUMBER

DRAWING NUMBER

DRAWING NUMBER
B4.5
PLAN HOLD CORPORATION - IRVINE, CALIFORNIA
ORDER BY NUMBER 07548



1809
1509

GREATER GREENVILLE TAX MAPS GREENVILLE, S. C.			
TAX DISTRICT	M.A.P. NUMBER	NUMBER	REVISIONS
308	B4.5		

B4.4



B4.5

B4.6

B3.2

PHASE II-A, II-B, SEC III
 SEC. 1, 2 WHITE OAK HILLS
 GREENVILLE COUNTY TAX MAPS
 GREENVILLE, S. C.

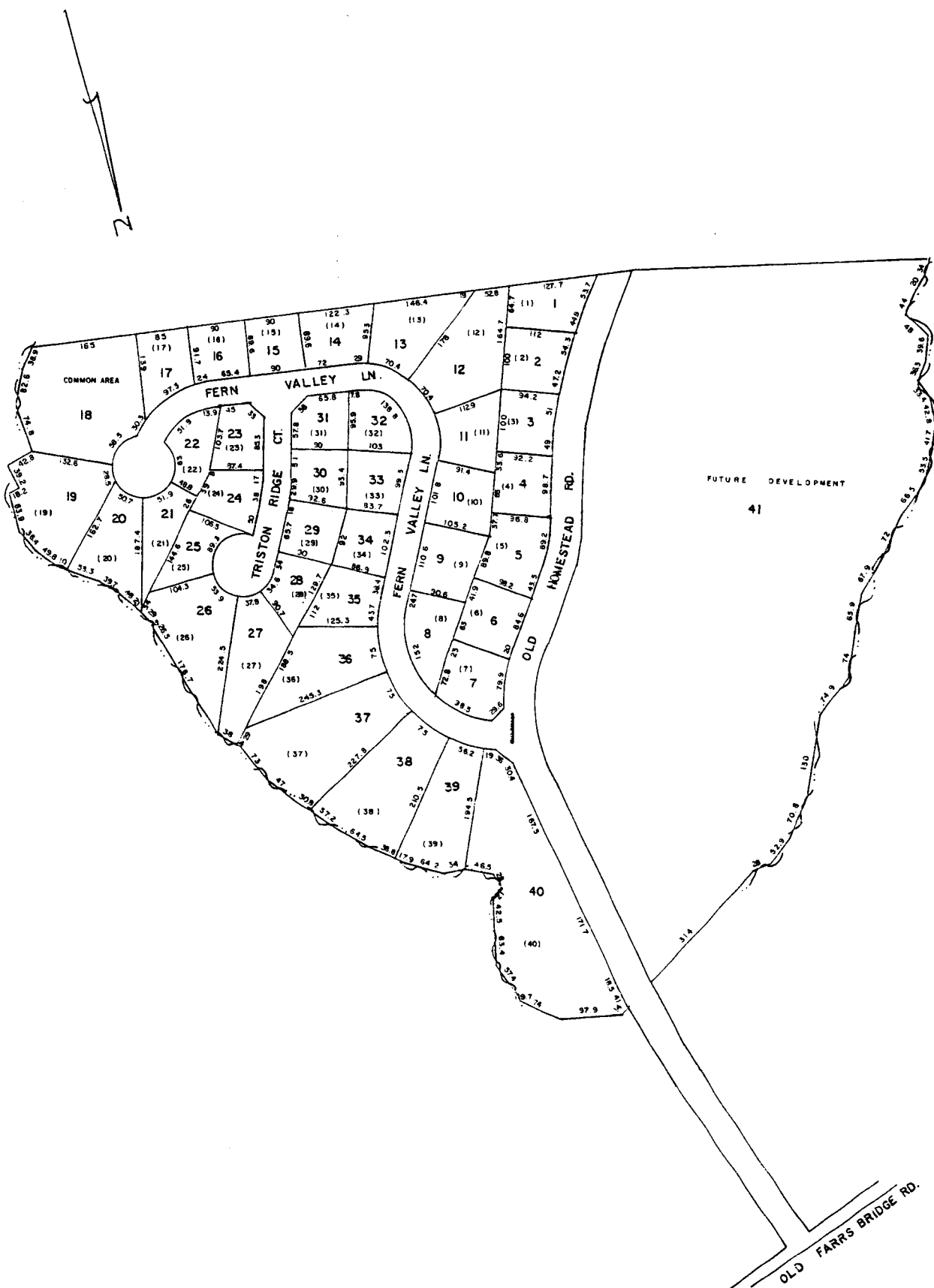
TAX DISTRICT	MAP NUMBER	REVISION
308	B4.6	1
SCALE 1"=100'		INDEX

DRAWING NUMBER
B4.7
 PLAN HOLD CORPORATION - IRVINE, CALIFORNIA
 REORDER BY NUMBER 0754R
 1/8" = 1' SEE PLAN FOR THE LINE

DRAWING NUMBER

DRAWING NUMBER

DRAWING NUMBER
B4.7
 PLAN HOLD CORPORATION - IRVINE, CALIFORNIA
 REORDER BY NUMBER 0754R
 1/8" = 1' SEE PLAN FOR THE LINE



ROAD DEDICATION / 1684 - 459

FERN VALLEY
 GREENVILLE COUNTY TAX MAPS
 GREENVILLE, S. C.

TAX OUTPUT	MAP NUMBER	REVISIONS
	B4.7	
- 308 -	1" = 100'	INDEX-13

N



B-5.3

B-5.2

GREATER GREENVILLE TAX MAPS		
GREENVILLE, S. C.		
TAX DISTRICT	MAP NUMBER	REVISIONS
308	B5.1	7
SCALE - 1" = 200'		INDEX-13

DRAWING NUMBER
B5.2
PLAN HOLD CORPORATION • IRVINE, CALIFORNIA
REORDER BY NUMBER 07548

DRAWING NUMBER

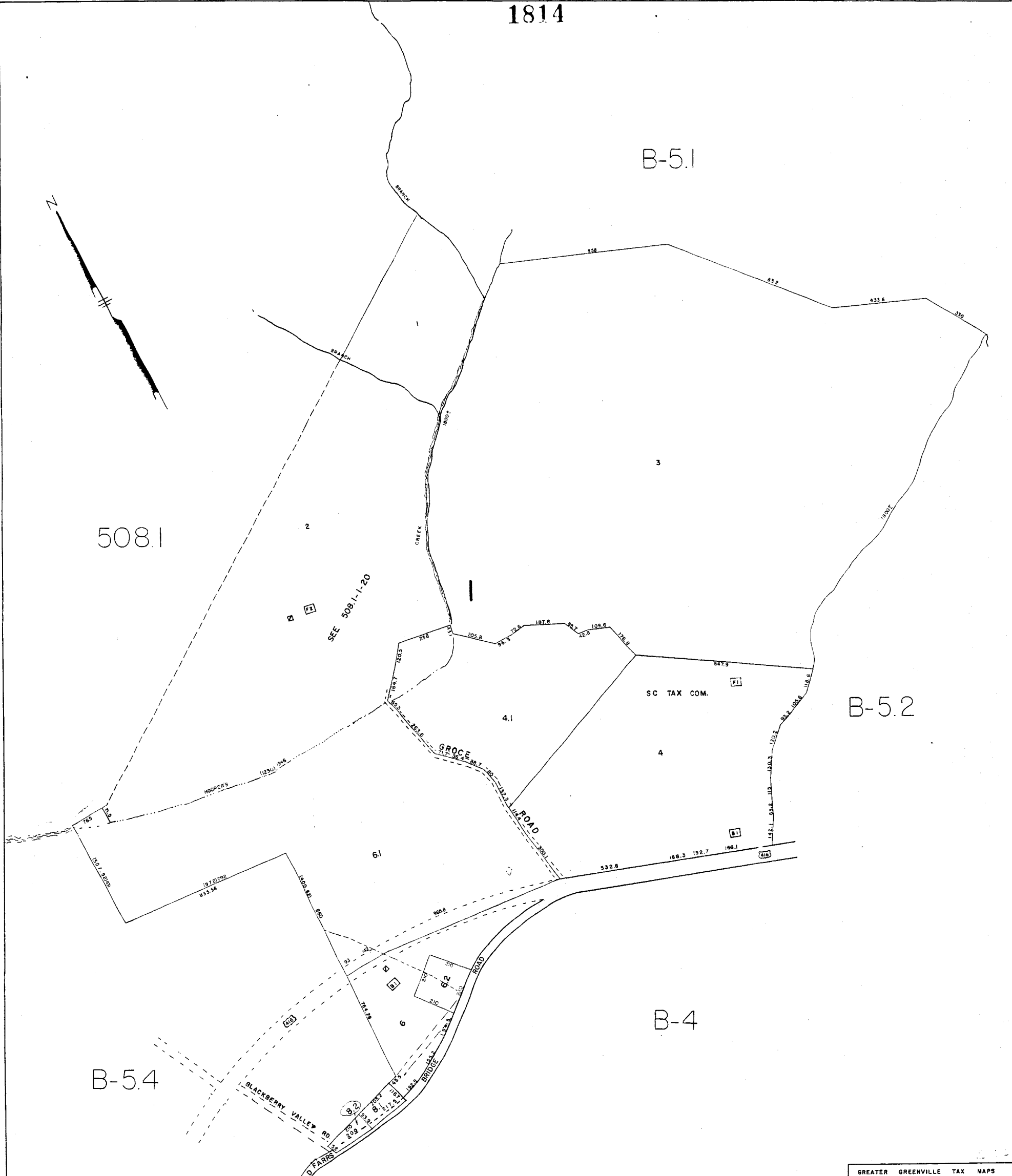
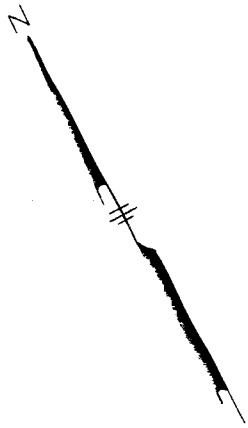
DRAWING NUMBER

DRAWING NUMBER
B5.2
PLAN HOLD CORPORATION • IRVINE, CALIFORNIA
REORDER BY NUMBER 07548



1813

GREATER GREENVILLE TAX MAPS GREENVILLE, S. C.		
TAX DISTRICT	MAP NUMBER	REVISIONS
308	B5.2	
SCALE: 1" = 200'		INDEX-13



B-5.2

B-4

508.1

B-5.1

B-5.4

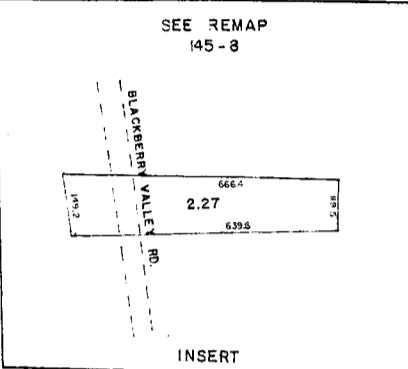
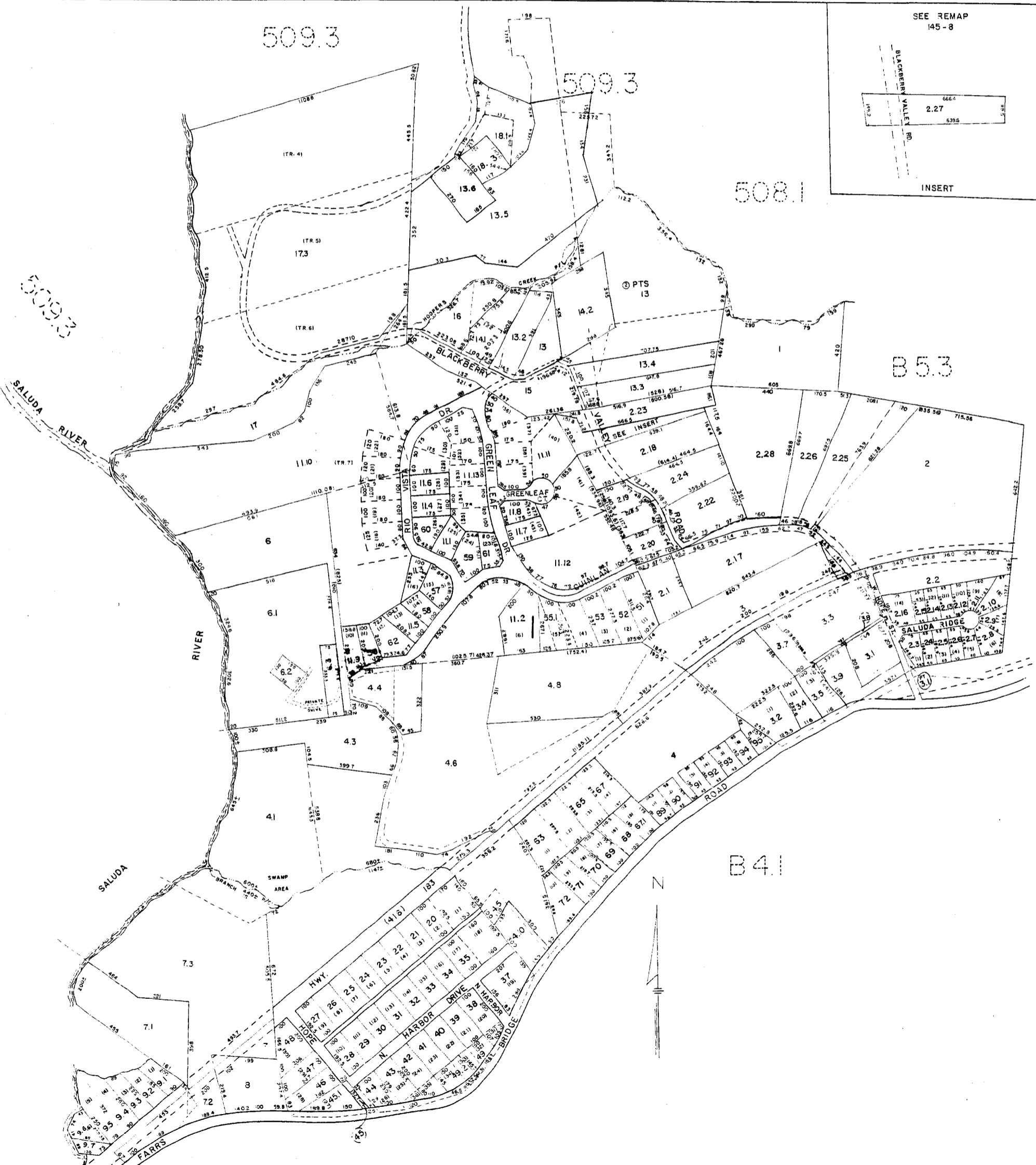
GREATER GREENVILLE TAX MAPS		
TAX DISTRICT	MAP NUMBER	REVISIONS
308	B5.3	1 2 3 4 5 6 7 8 9 10 11 12 13
SCALE 1" = 300'		INDEX-13

DRAWING NUMBER
B5.4
PLAN HOLD CORPORATION - IRVINE, CALIFORNIA
DRAWING NUMBER 1348

DRAWING NUMBER

DRAWING NUMBER

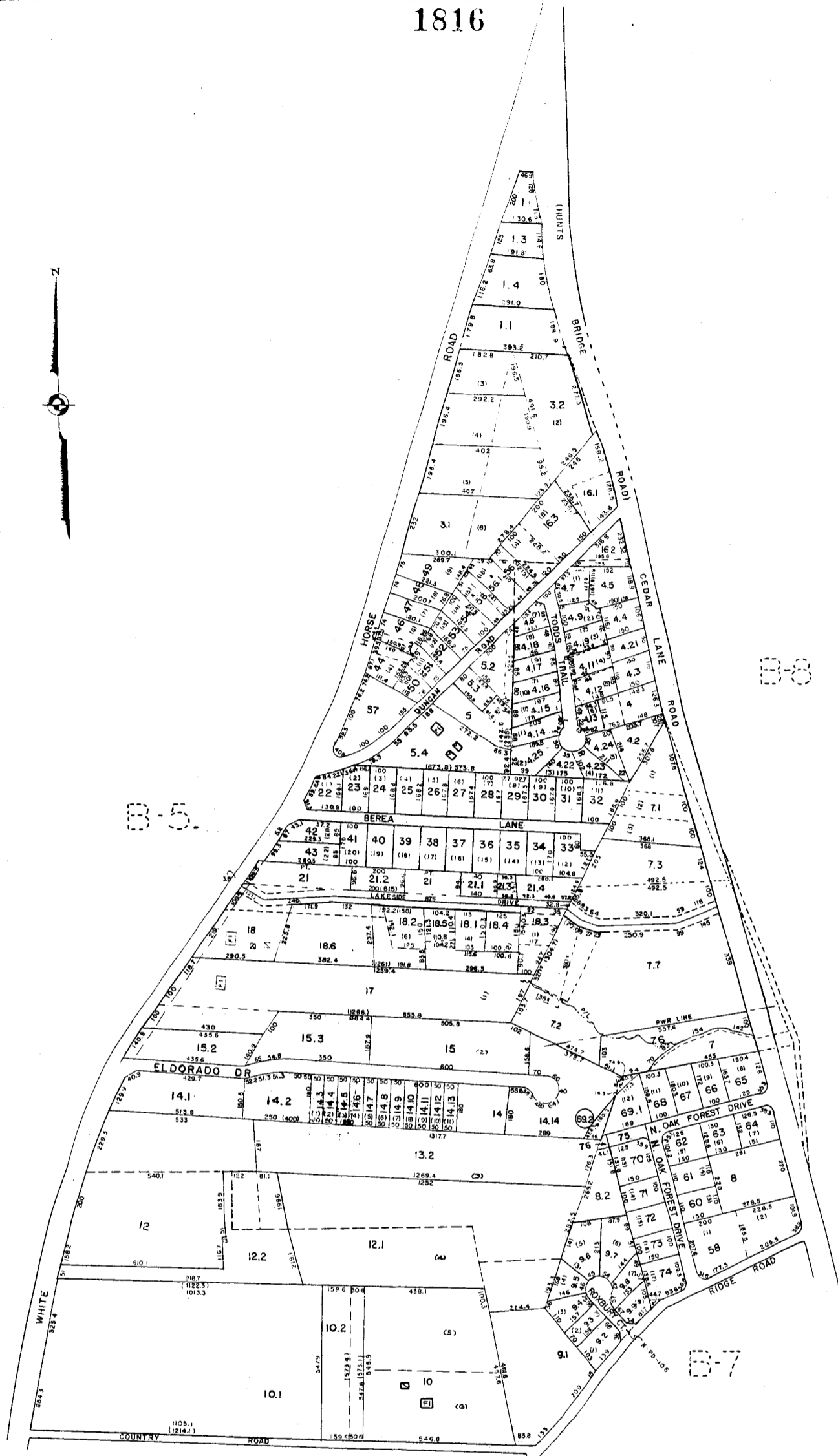
DRAWING NUMBER
B5.4
PLAN HOLD CORPORATION - IRVINE, CALIFORNIA
DRAWING NUMBER 1348



1815

1815

GREENVILLE COUNTY TAX MAPS			
TAX DIST.	MAP NUMBER	REVISIONS	
308	B5.4		



B-5

B-6

B-7

B-7

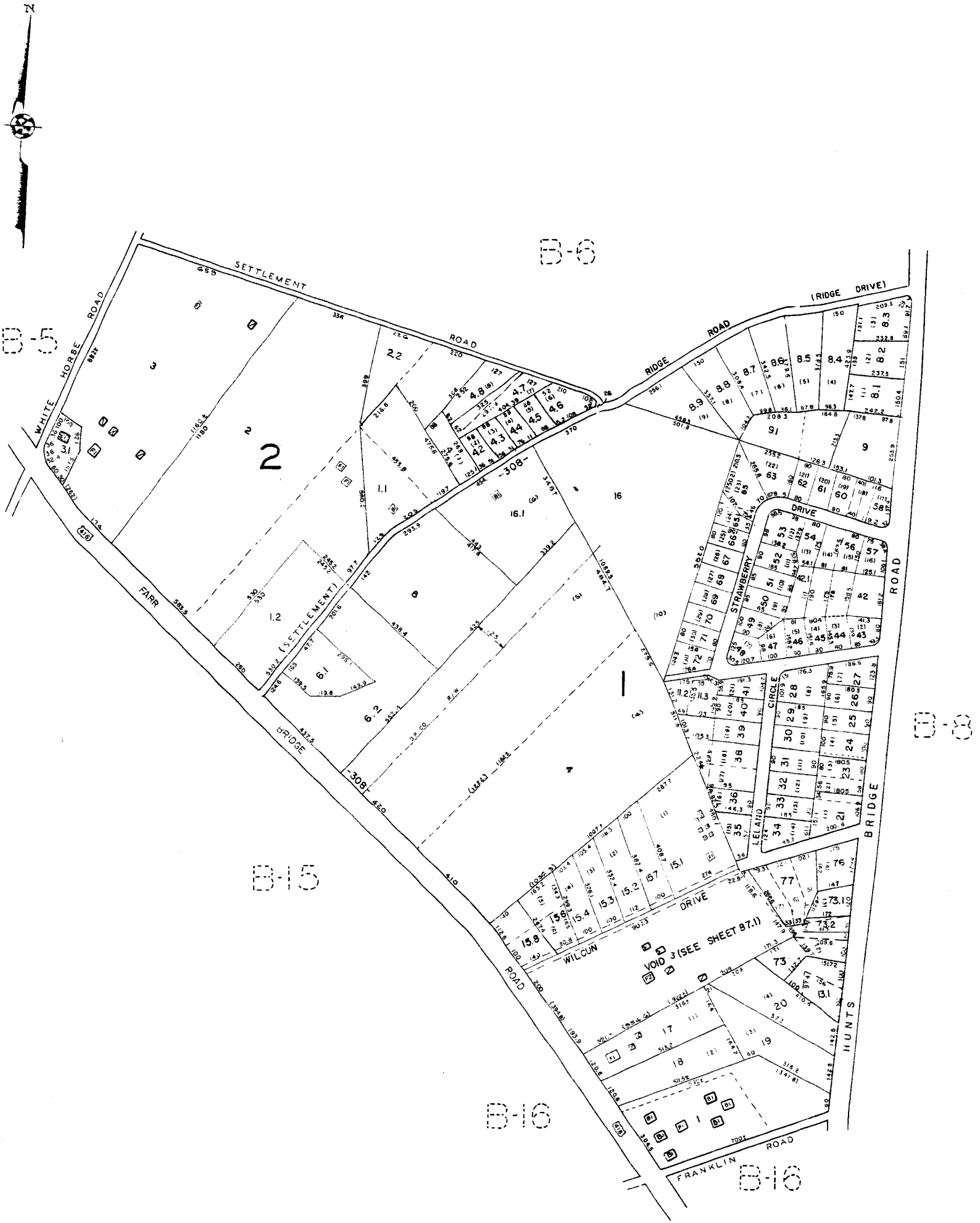
GREATER GREENVILLE TAX MAPS GREENVILLE, S. C.		
TAX DISTRICT	MAP NUMBER	REVISIONS
308	B-6	1
SCALE 1" = 200'		INDEX-13

DRAWING NUMBER
B7
PLAN HOLD CORPORATION - IRVINE, CALIFORNIA
ORDER NUMBER 1547

DRAWING NUMBER

DRAWING NUMBER

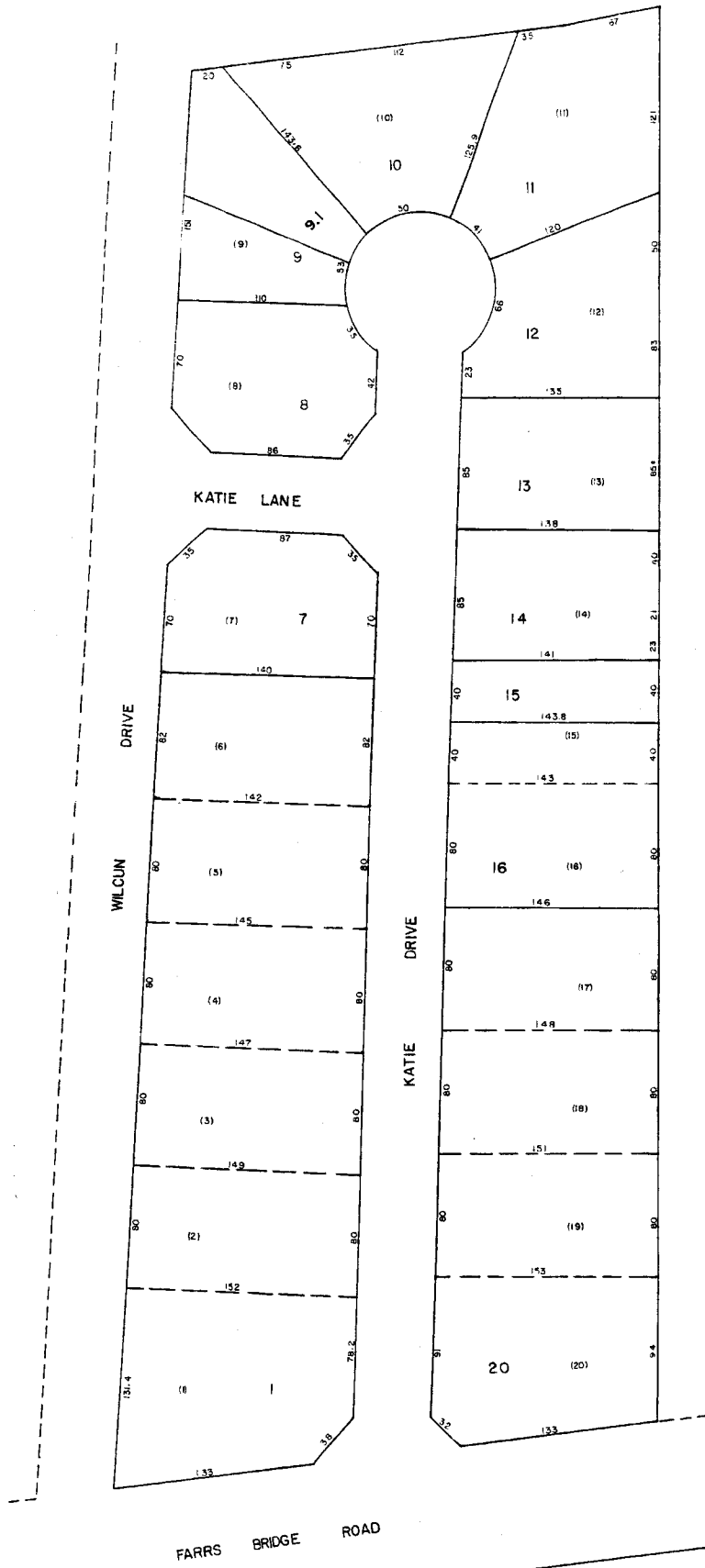

DRAWING NUMBER
B7
PLAN HOLD CORPORATION - IRVINE, CALIFORNIA
ORDER NUMBER 1547



1817

GREATER GREENVILLE TAX MAPS GREENVILLE, S. C.		
TAX DISTRICT	MAP NUMBER	REVISIONS
308	B-7	
SCALE: 1" = 200'		INDEX-13

B7



B7

B7

B16

FARRS BRIDGE FORTY		
GREENVILLE COUNTY TAX MAPS		
GREENVILLE, S. C.		
TAX DISTRICT	MAP NUMBER	REVISIONS
	B 7.1	0-00
-308-	SCALE 1" = 50'	INDEX(13)

DRAWING NUMBER
B8.1
PLAN-HOLD CORPORATION - FINE, CALIFORNIA
ORDER NUMBER 1142

DRAWING NUMBER

DRAWING NUMBER


DRAWING NUMBER
B8.1
PLAN-HOLD CORPORATION - FINE, CALIFORNIA
ORDER NUMBER 1142



1819

GREENVILLE COUNTY TAX MAPS GREENVILLE, S.C.		
TAX DISTRICT	MAP NUMBER	REVISIONS
308	B8.1	1
SCALE 1" = 200'		INDEX-13



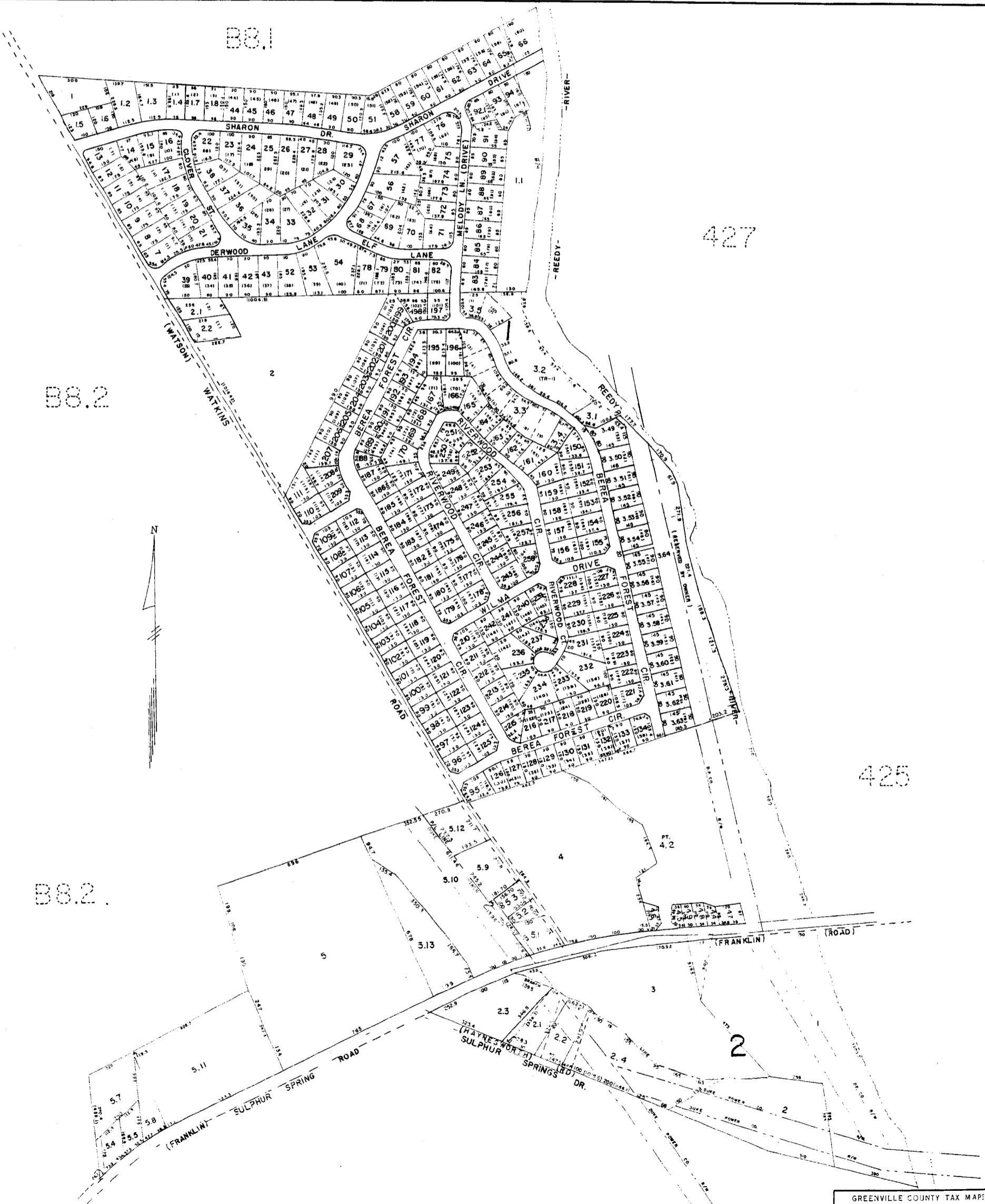
GREENVILLE COUNTY TAX MAPS			
GREENVILLE, S.C.			
TAX DISTRICT	MAP NUMBER	REVISIONS	
308	B8.2		
SCALE 1" = 200'			INDEX-13

DRAWING NUMBER
B8.3
PLAN HOLD CORPORATION - IRVINE, CALIFORNIA
SUBDIVISION NUMBER 27548

DRAWING NUMBER

DRAWING NUMBER

DRAWING NUMBER
B8.3
PLAN HOLD CORPORATION - IRVINE, CALIFORNIA
SUBDIVISION NUMBER 27548



E 1821

GREENVILLE COUNTY TAX MAPS		
GREENVILLE, S.C.		
DISTRICT	MAP NUMBER	REVISION
308	B8.3	1
SCALE 1" = 200'		INDEX

1822

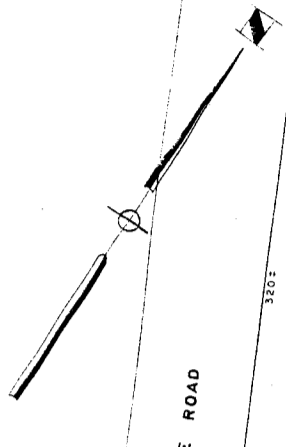
B8.1

DUNCAN (WATKINS BRIDGE ROAD) ROAD

B8.2

B6

HUNTS BRIDGE ROAD



B8.2

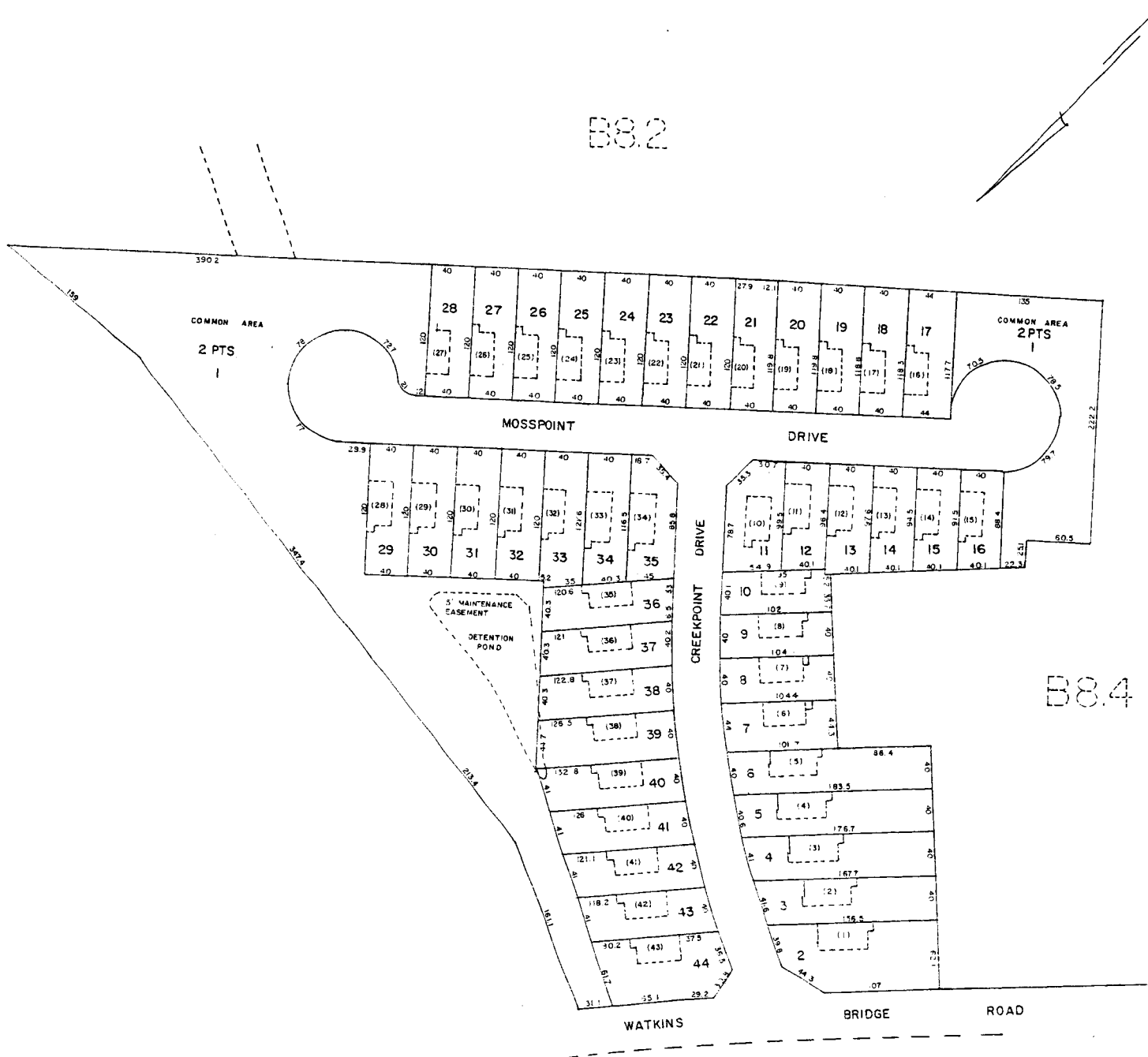
BRIDGEVIEW		
GREENVILLE COUNTY TAX MAPS		
GREENVILLE, S. C.		
TAX DISTRICT	MAP NUMBER	REVISIONS
308	B8.4	
SCALE 1" = 30'		INDEX-13

DRAWING NUMBER
B8.5
PLAN-HOLD CORPORATION - FINE CALIFORNIA
CORPORATION NUMBER 0148

DRAWING NUMBER

DRAWING NUMBER

DRAWING NUMBER
B8.5
PLAN-HOLD CORPORATION - FINE CALIFORNIA
CORPORATION NUMBER 0148



B8.2

B8.4

B8.1

1823

CREEKSIDE PLACE		
GREENVILLE COUNTY TAX MAPS		
GREENVILLE, S. C.		
TAX DISTRICT	MAP NUMBER	REVISIONS
- 308 -	B8.5	

B-8.3

1824

B-8.3

B-9.3

B-10

B-9.2



GREENVILLE COUNTY TAX MAP		
GREENVILLE, SC		
TAX DISTRICT	MAP NUMBER	REVISIONS
308	B-9.1	
SCALE 1" = 100'		INDEX-13

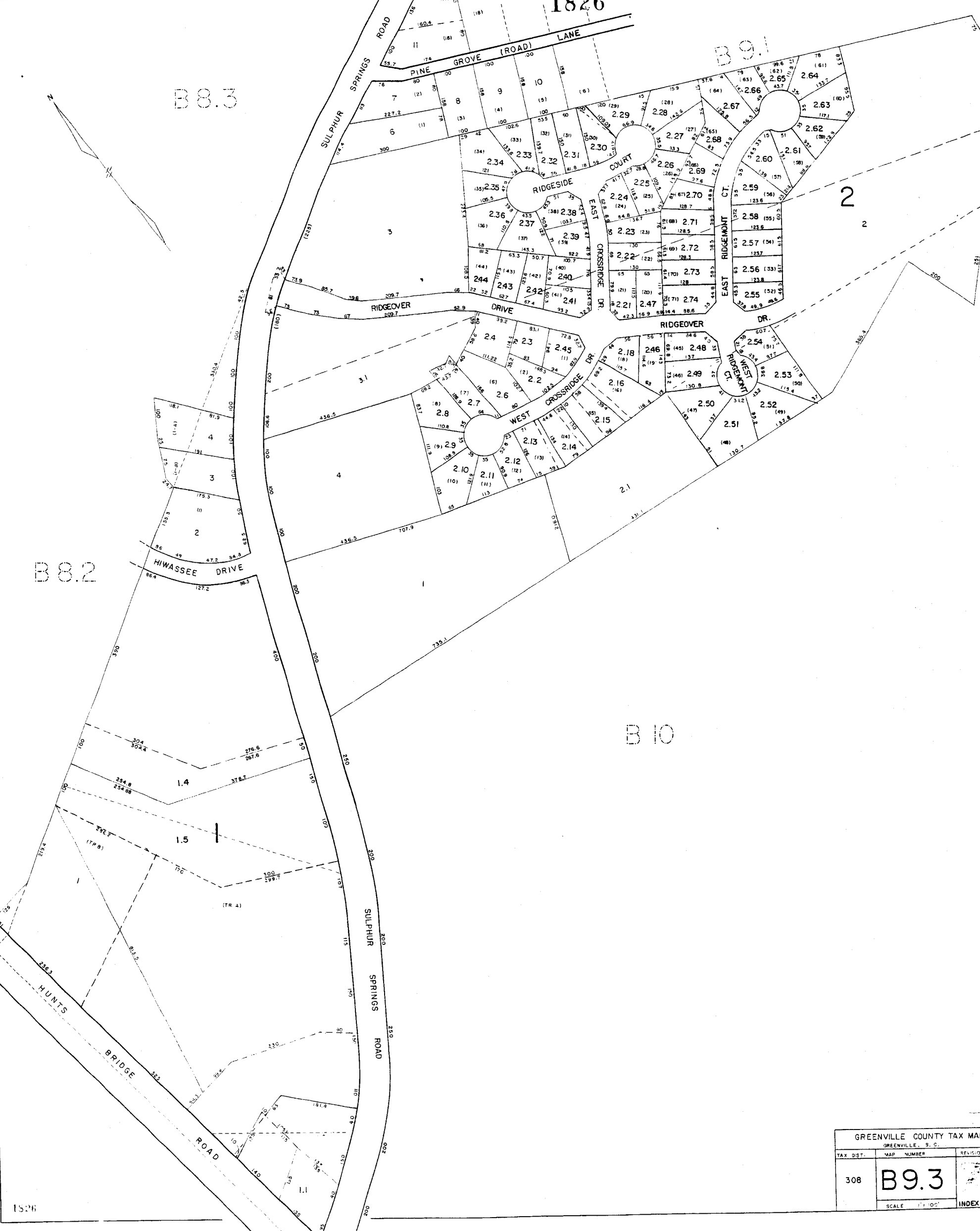
B 8.3

B 9.

2

B 8.2

B 10



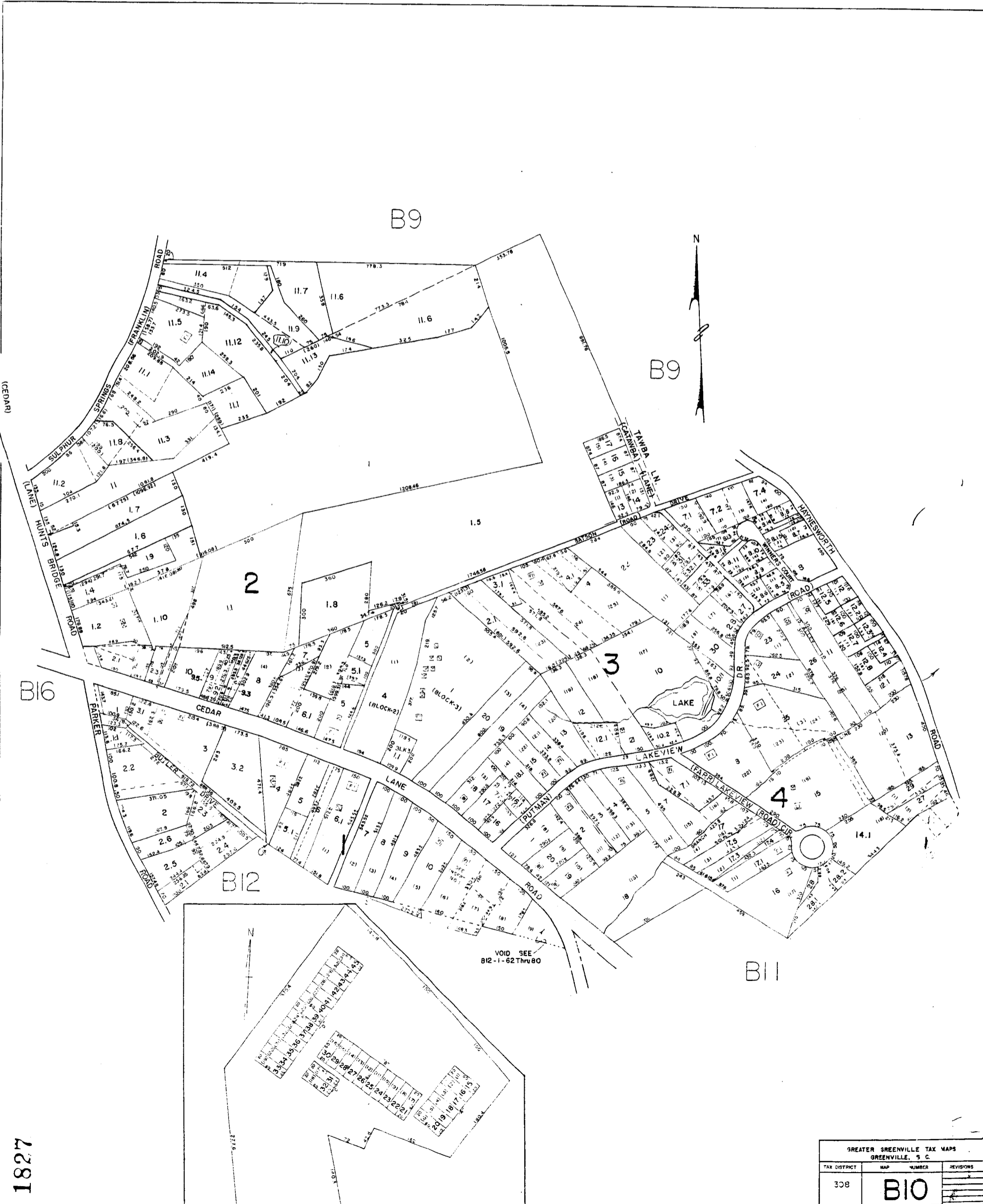
GREENVILLE COUNTY TAX MAPS		
GREENVILLE, S. C.		
TAX DIST.	MAP NUMBER	REVISIONS
308	B 9.3	
SCALE 1" = 100'		INDEX-13

DRAWING NUMBER
B10
PLAN-HOLD CORPORATION - IRVINE, CALIFORNIA
DRAWING NUMBER 0784

DRAWING NUMBER
PLAN-HOLD CORPORATION - IRVINE, CALIFORNIA
DRAWING NUMBER 0784

DRAWING NUMBER
PLAN-HOLD CORPORATION - IRVINE, CALIFORNIA
DRAWING NUMBER 0784

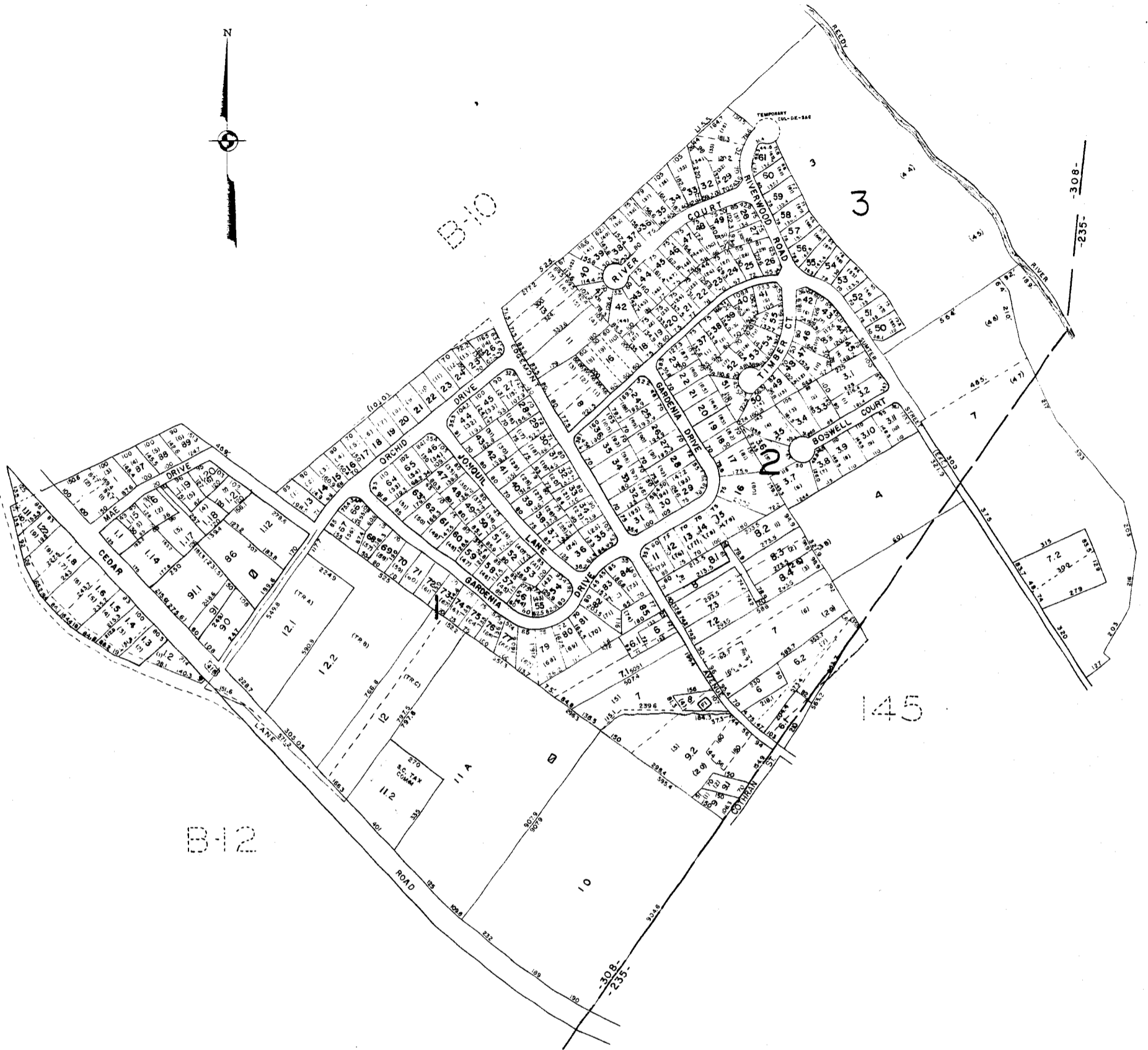
DRAWING NUMBER
B10
PLAN-HOLD CORPORATION - IRVINE, CALIFORNIA
DRAWING NUMBER 0784



1827

GREATER GREENVILLE TAX MAPS GREENVILLE, S. C.			
TAX DISTRICT	MAP NUMBER	REVISIONS	
308	B10		
SCALE 1"=200'		INDEX-13	

INSERT NO. 1



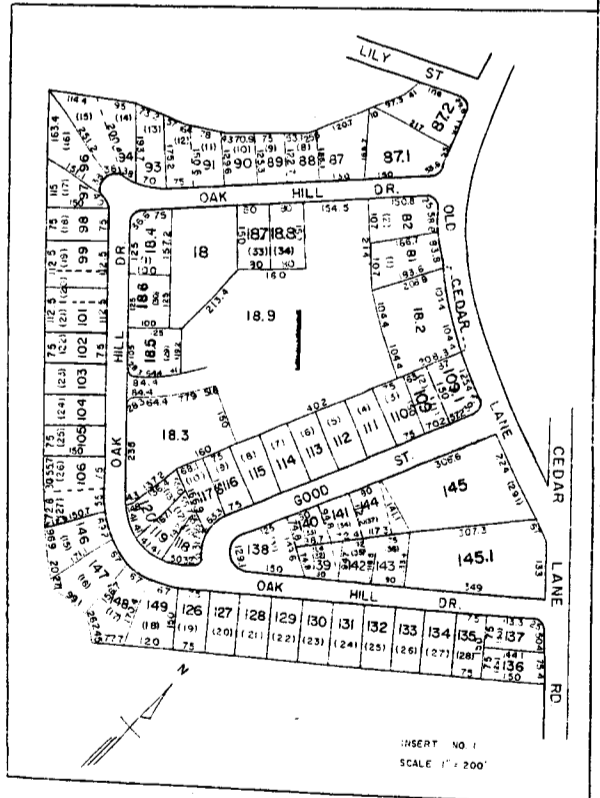
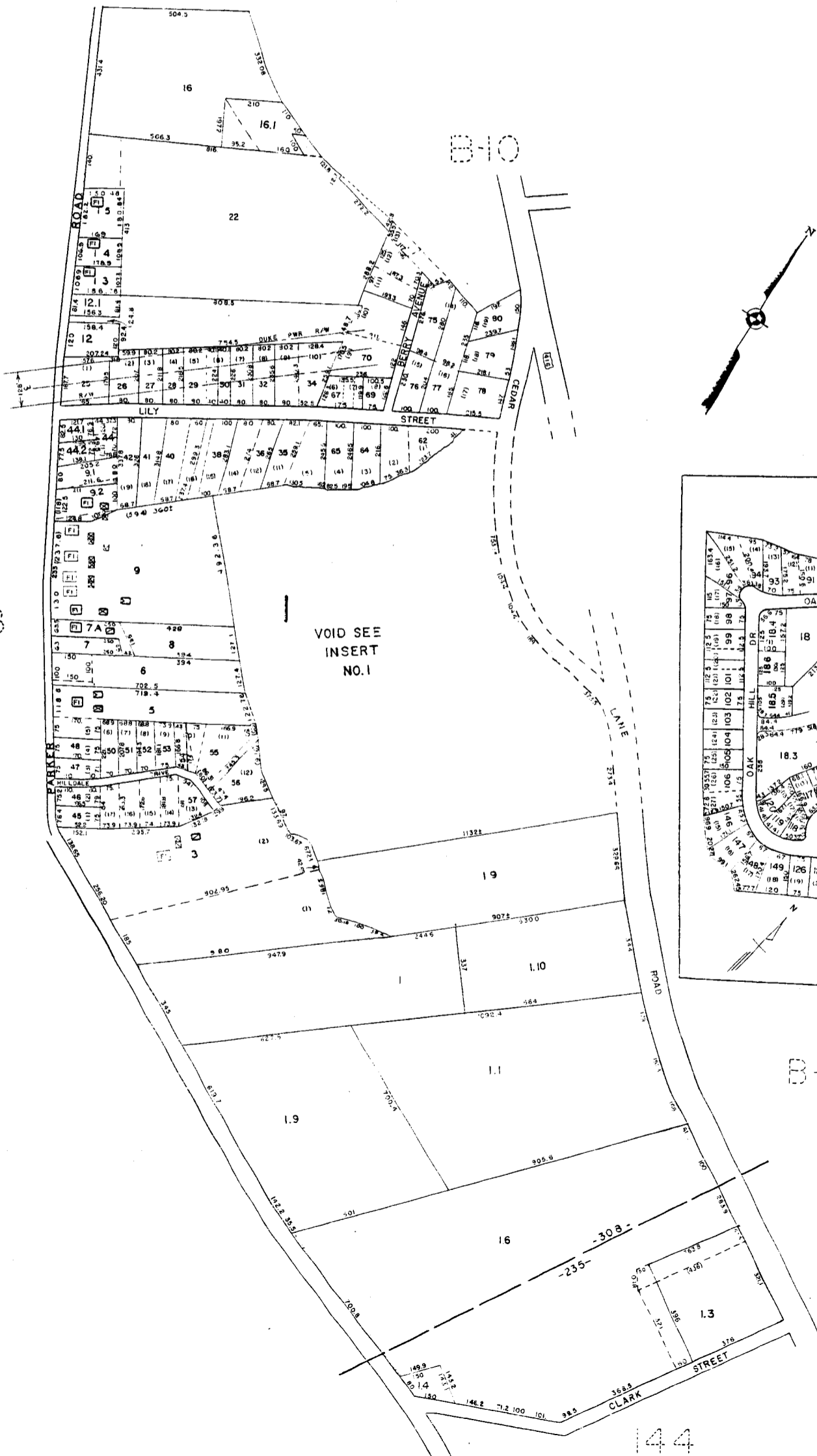
RIVERWOODS	
GREATER GREENVILLE TAX MAPS	
GREENVILLE, S. C.	
235	B11
308	
SCALE 1" = 200'	
INDEX-13	

DRAWING NUMBER
B12

DRAWING NUMBER

DRAWING NUMBER

DRAWING NUMBER
B12



GREATER GREENVILLE TAX MAPS GREENVILLE, S. C.		
MAP NUMBER	REVISIONS	INDEX-13
235	B-12	
308		

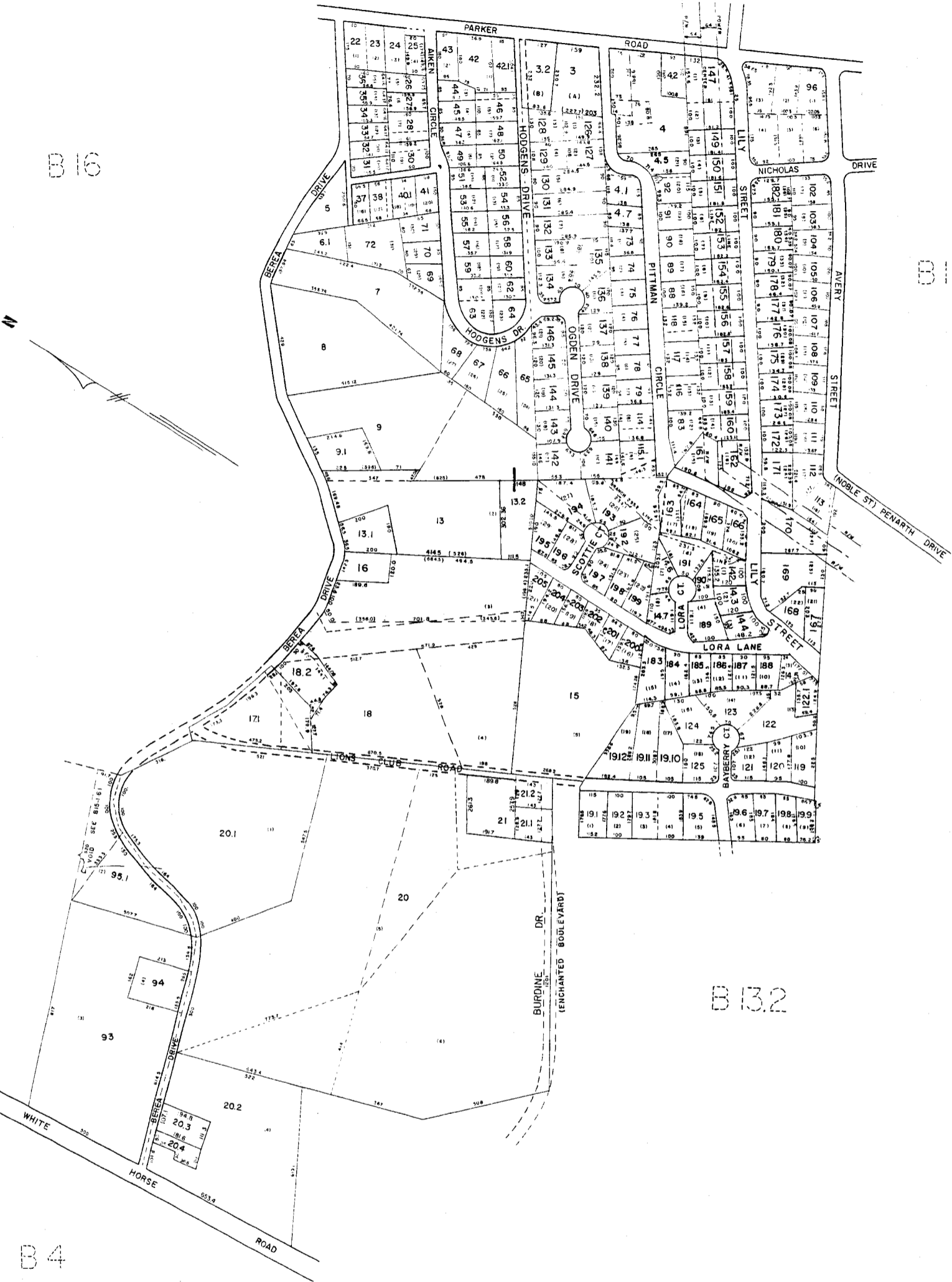
1829

144

B12

B16

B13.4



B15

B13.2

B4

GREENVILLE COUNTY TAX MAPS	
GREENVILLE, S.C.	
TAX DISTRICT	MAP NUMBER
308	B-13.1
SCALE: 1" = 200'	
INDEX: 13	

DRAWING NUMBER
B 13.2

DRAWING NUMBER

DRAWING NUMBER

DRAWING NUMBER
B 13.2

B-13.4

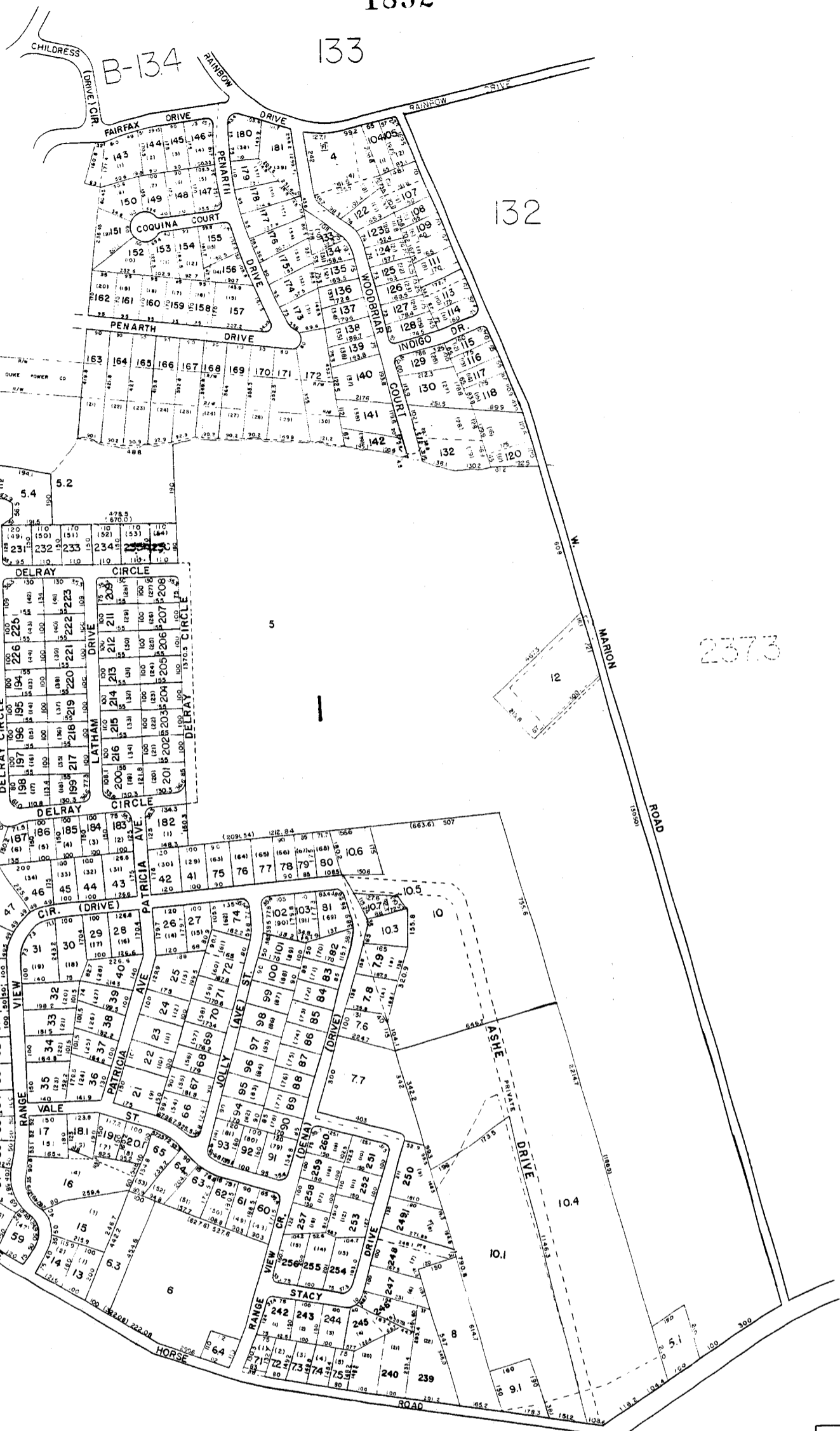
B-13.4

B-13.1

B-13.3

B-32





B-132

B-134

B-14

133

132

2373


GREATER GREENVILLE TAX MAPS			
GREENVILLE, S. C.			
TAX DISTRICT	MAP NUMBER	REVISION	
308	B13.3		INDEX-13
SCALE 1" = 200'			

DRAWING NUMBER
B 13.4

DRAWING NUMBER

DRAWING NUMBER

DRAWING NUMBER
B 13.4



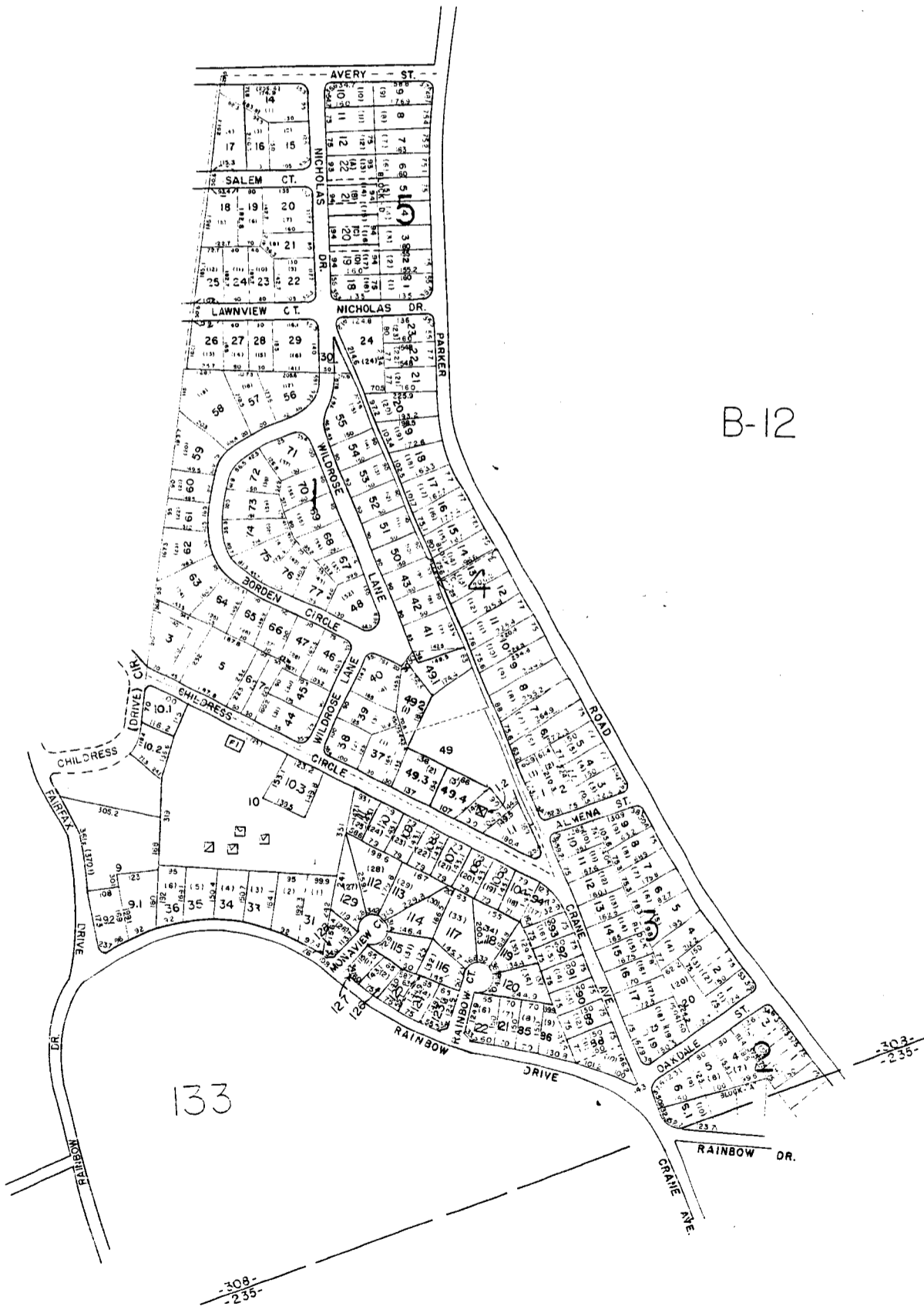
B 13.2

B13.1

B-12

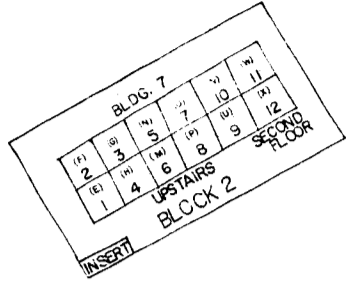
B 13.2

B 13.3



1833

GREATER GREENVILLE TAX MAPS GREENVILLE, S. C.		
TAX DISTRICT	MAP NUMBER	REVISIONS
-308-	B13.4	1
SCALE 1" = 200'	INDEX-13	



B13.2

B13.2

WHITE HORSE ROAD



B13.2

B13.2

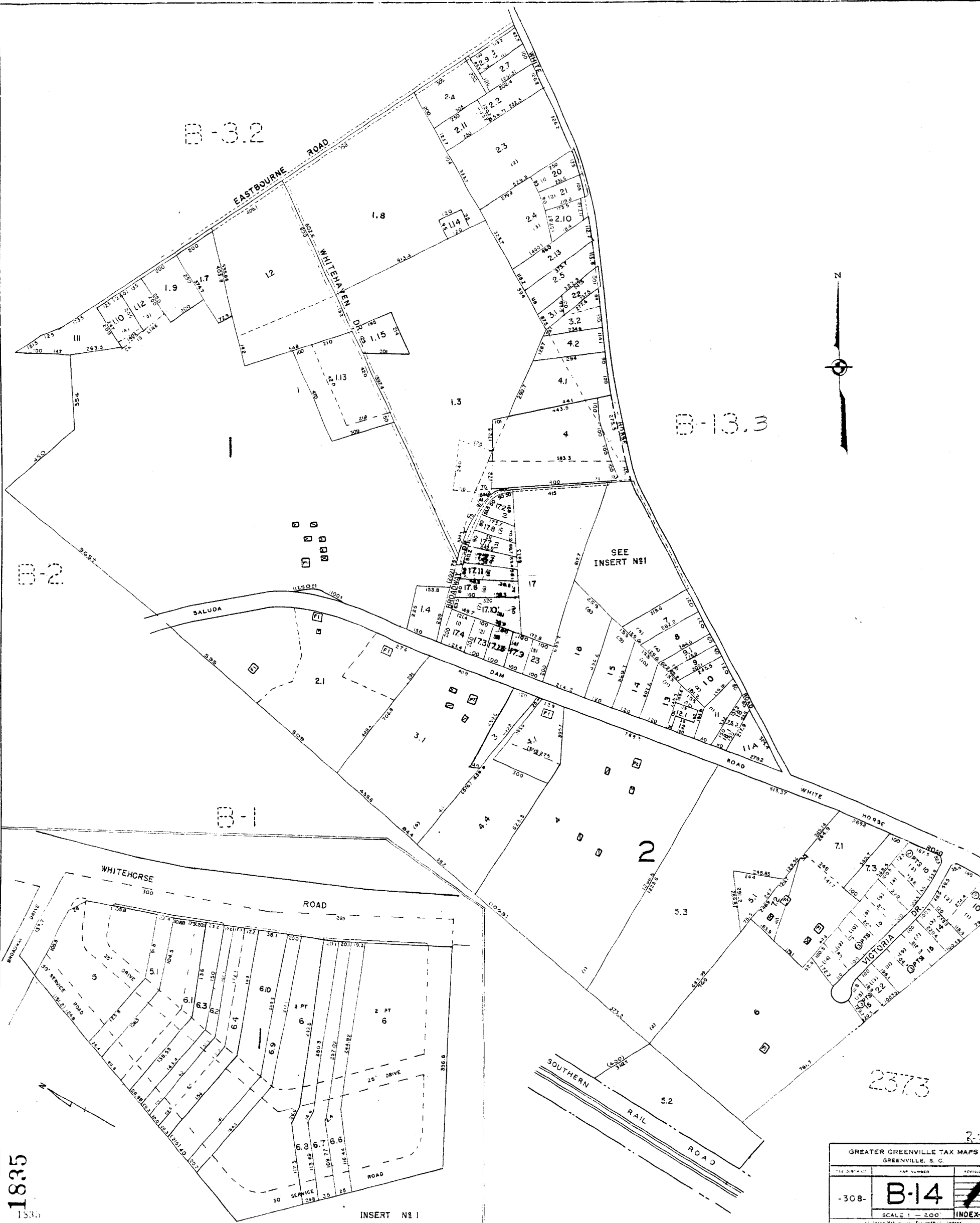
RIDGEVIEW (UNITS NOT TO SCALE)		
GREENVILLE COUNTY TAX MAPS		
GREENVILLE, S. C.		
TAX DISTRICT	MAP NUMBER	REVISIONS
308	B13.5	R-22
SCALE		INDEX-13

DRAWING NUMBER
B14

DRAWING NUMBER

DRAWING NUMBER

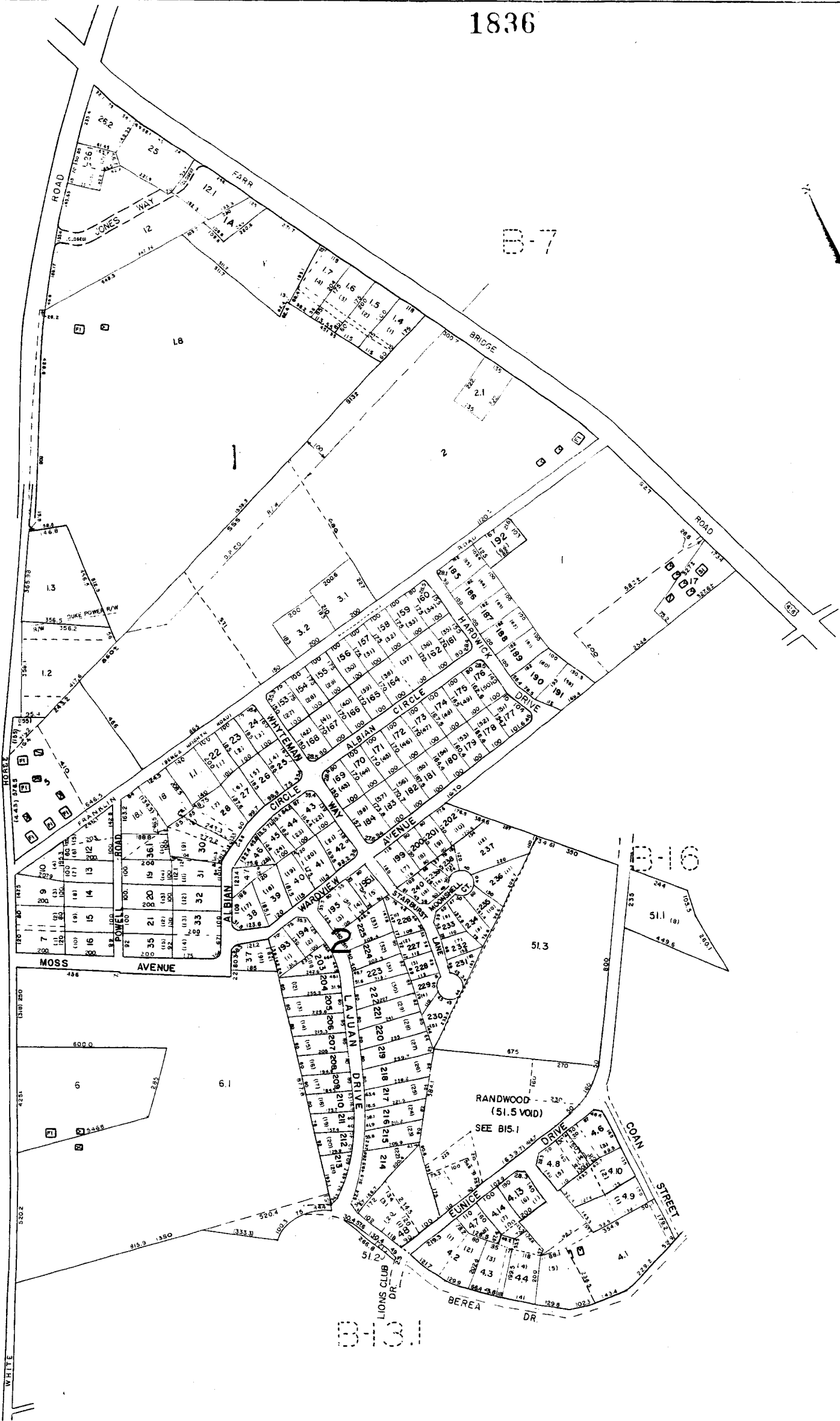
DRAWING NUMBER
B14



1835
1835

GREATER GREENVILLE TAX MAPS		
GREENVILLE, S. C.		
TAX DISTRICT	MAP NUMBER	REVISIONS
-308-	B-14	1
SCALE 1" = 200'		INDEX-13

INSERT NO 1
SCALE 1" = 50'



B-4

B-7

B-16

B-13

GREATER GREENVILLE TAX MAPS GREENVILLE, S. C.		
TAX DISTRICT	MAP NUMBER	REVISIONS
308	B-15	7
SCALE 1" = 200'		INDEX-1
<small> SOUTH-WESTERN MAPPING AND ENGINEERING COMPANY GREENSBORO, N. C. </small>		

DRAWING NUMBER
B15.1
PLAN HOLD CORPORATION - FINE CALIFORNIA
REGISTERED SURVEYOR

DRAWING NUMBER

DRAWING NUMBER

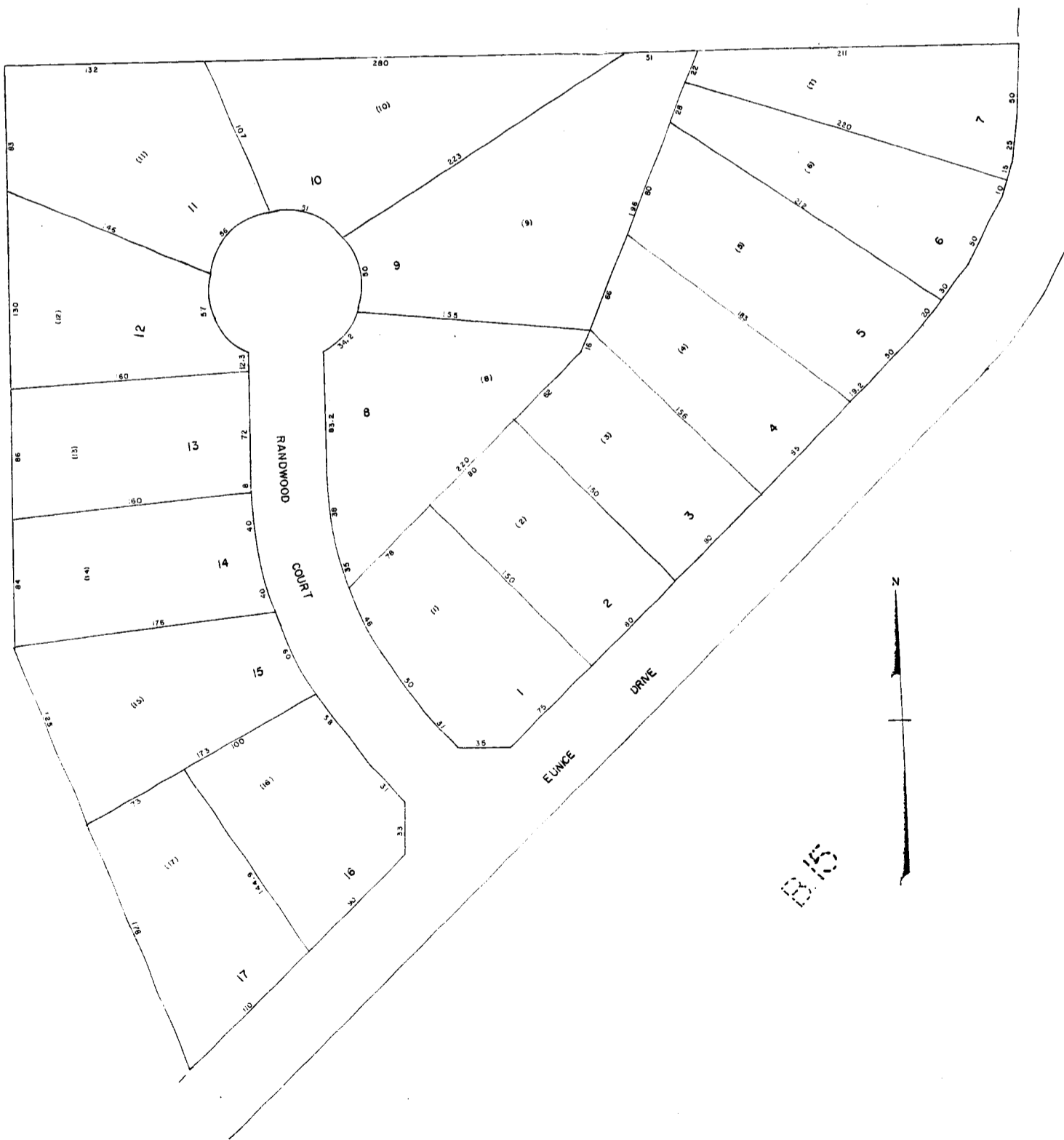
DRAWING NUMBER
B15.1
PLAN HOLD CORPORATION - FINE CALIFORNIA
REGISTERED SURVEYOR

B15

B16

B15

B15



RANDWOOD		
GREENVILLE COUNTY TAX MAPS		
GREENVILLE, S. C.		
TAX DISTRICT	MAP NUMBER	REVISIONS
	B15.1	
-308-	SCALE 1" = 40'	13

1837



GREATER GREENVILLE TAX MAPS GREENVILLE, S. C.		
TAX DISTRICT	MAP NUMBER	REVISIONS
308	B-16	
SCALE 1" = 100'		INDEX-13
SOUTHERN MAPPING AND ENGINEERING COMPANY GREENSBORO, N. C.		

DRAWING NUMBER
G-1

DRAWING NUMBER

DRAWING NUMBER

DRAWING NUMBER
G-1



G-26

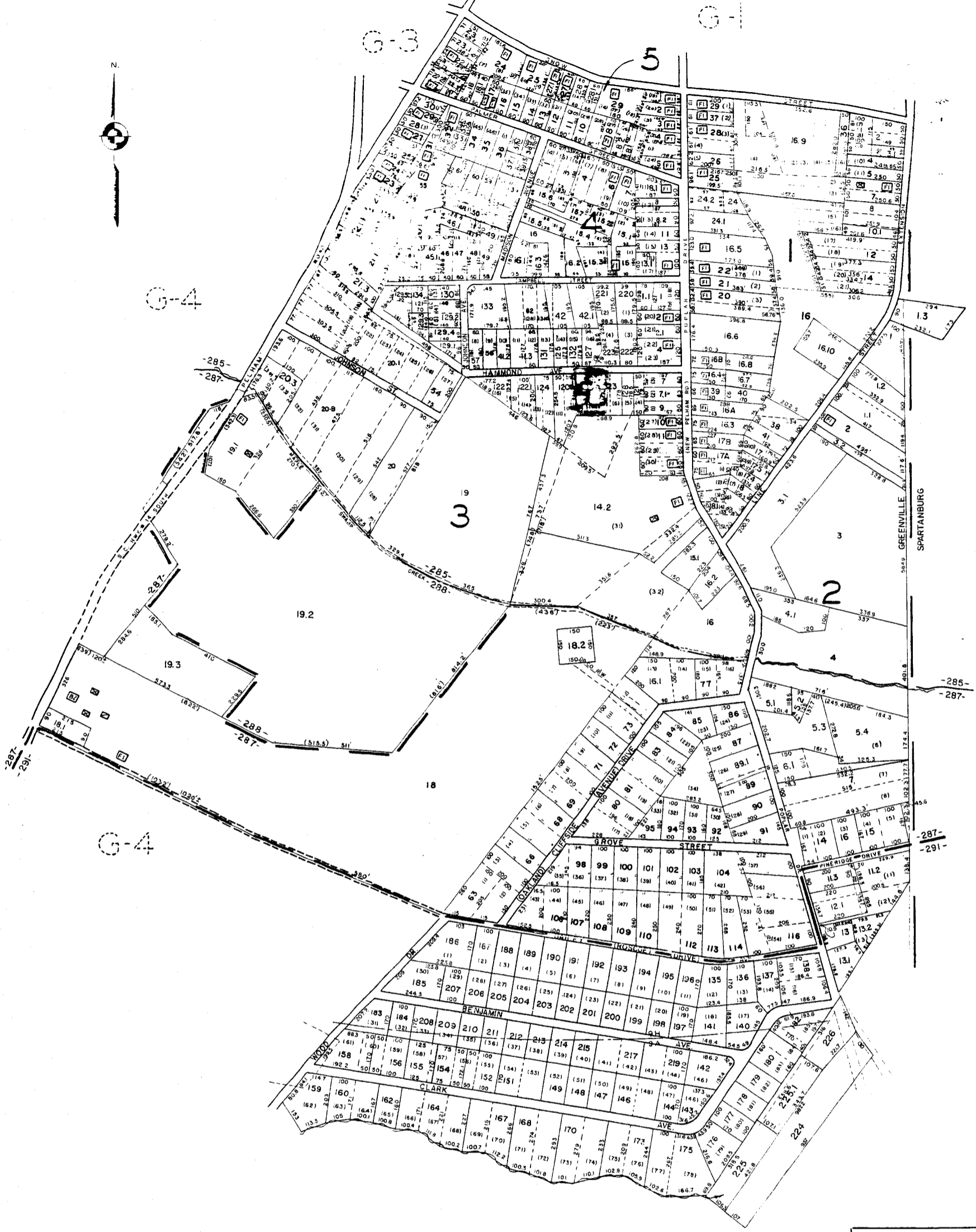
G-3



G-2

1839

GREATER GREENVILLE TAX MAPS GREENVILLE, S. C.		
TAX DISTRICT	MAP NUMBER	REVISIONS
285	G-1	
SCALE 1" = 100'		INDEX - II



GREATER GREENVILLE TAX MAPS GREENVILLE, S. C.		
TAX DISTRICT	MAP NUMBER	REVISIONS
287 285 291	G-2	1
SCALE 1" = 200'		INDEX-11

DRAWING NUMBER

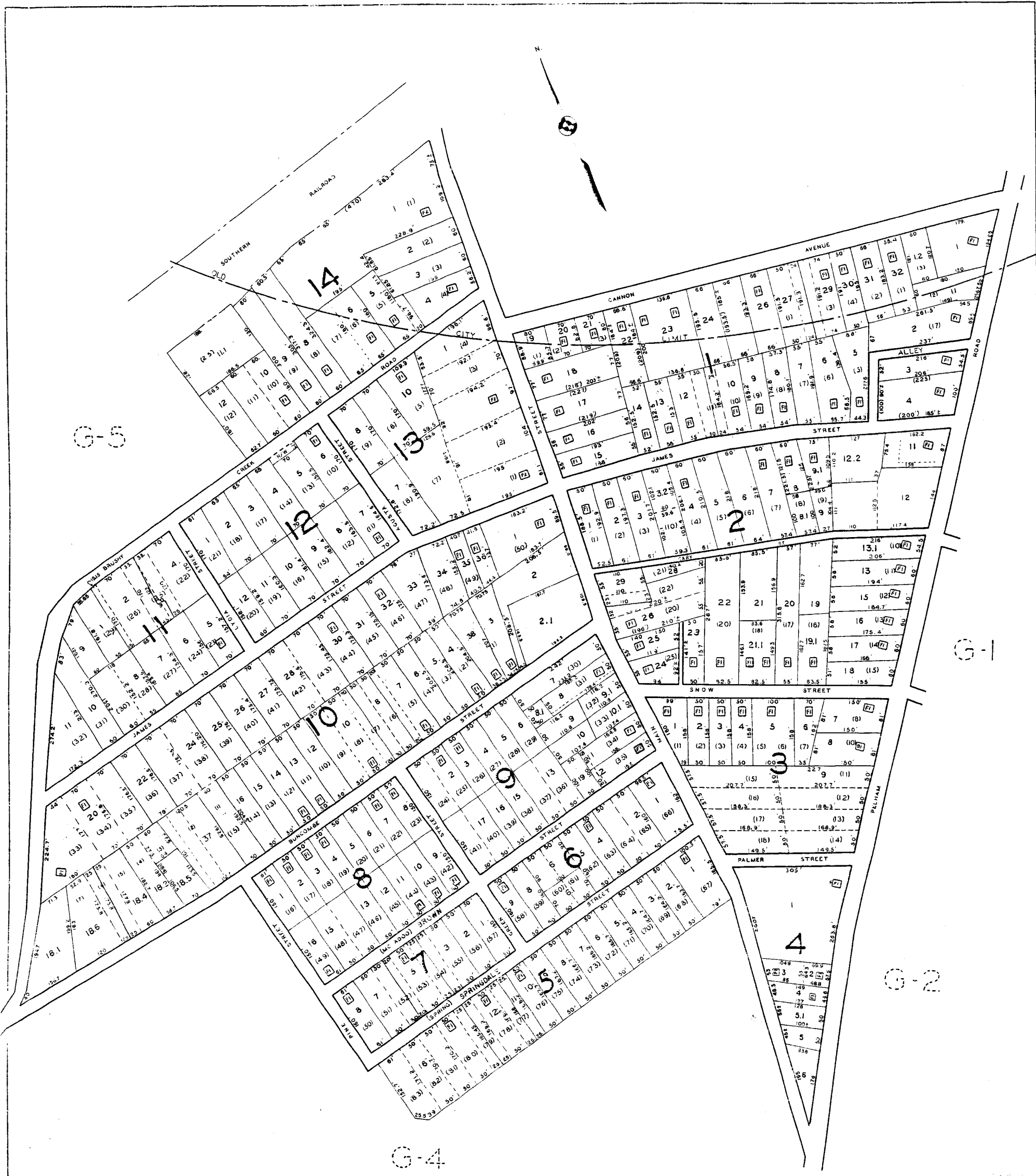
G3

DRAWING NUMBER

DRAWING NUMBER

DRAWING NUMBER

G3



GREATER GREENVILLE TAX MAPS GREENVILLE, S. C.		
TAX DISTRICT	MAP NUMBER	PAYMENTS
285	G3	
SCALE 1" = 100'		INDEX-II

1841

G-5

G-5

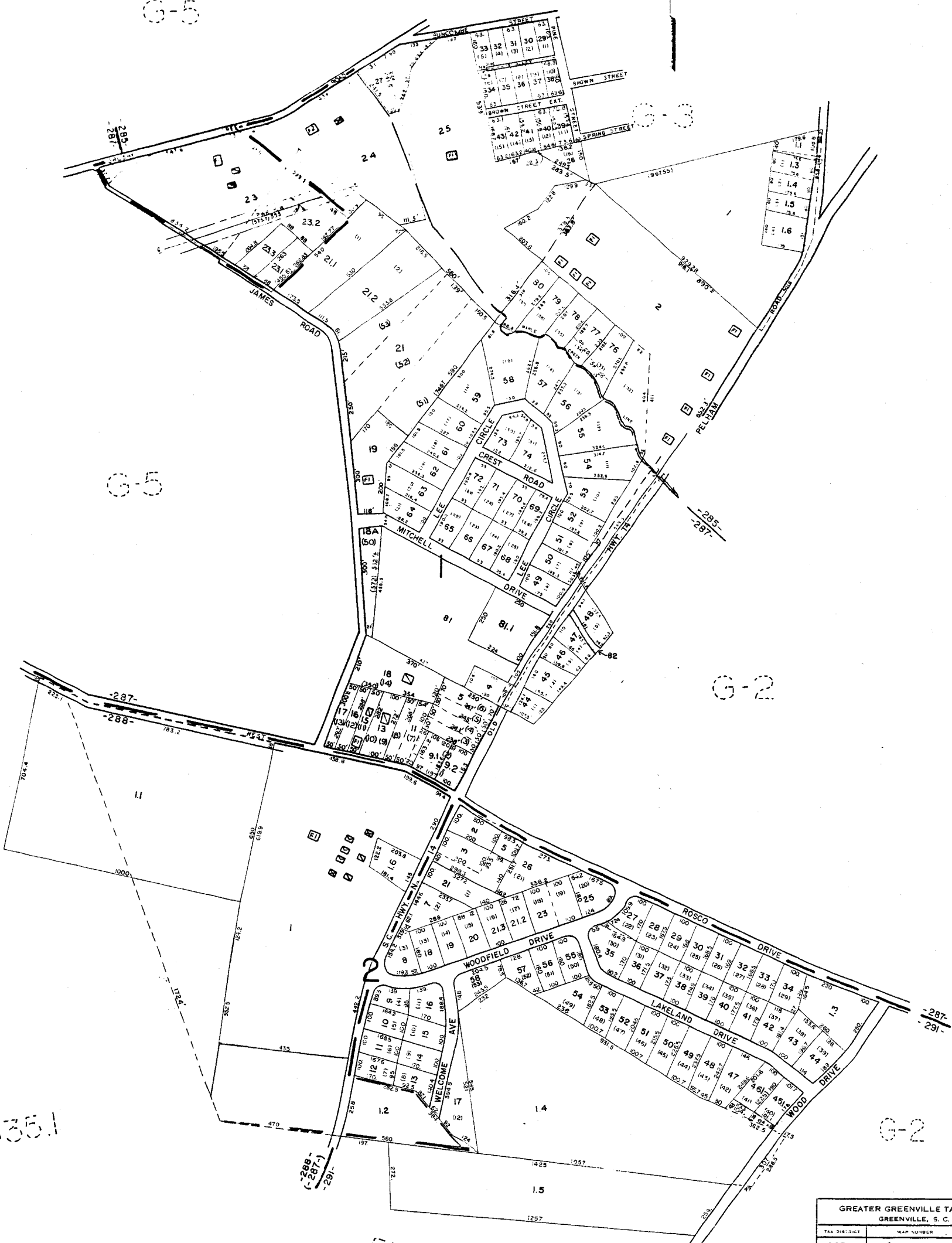
G-6

G-2

G-2

635.1

532



GREATER GREENVILLE TAX MAPS GREENVILLE, S. C.		
TAX DISTRICT	MAP NUMBER	REVISIONS
287	G 4	
285		
291		
295		
288		
SCALE 1" = 200'		INDEX-II
SOUTHERN MAPS AND ENGINEERING COMPANY GREENSBORO, N. C.		

DRAWING NUMBER

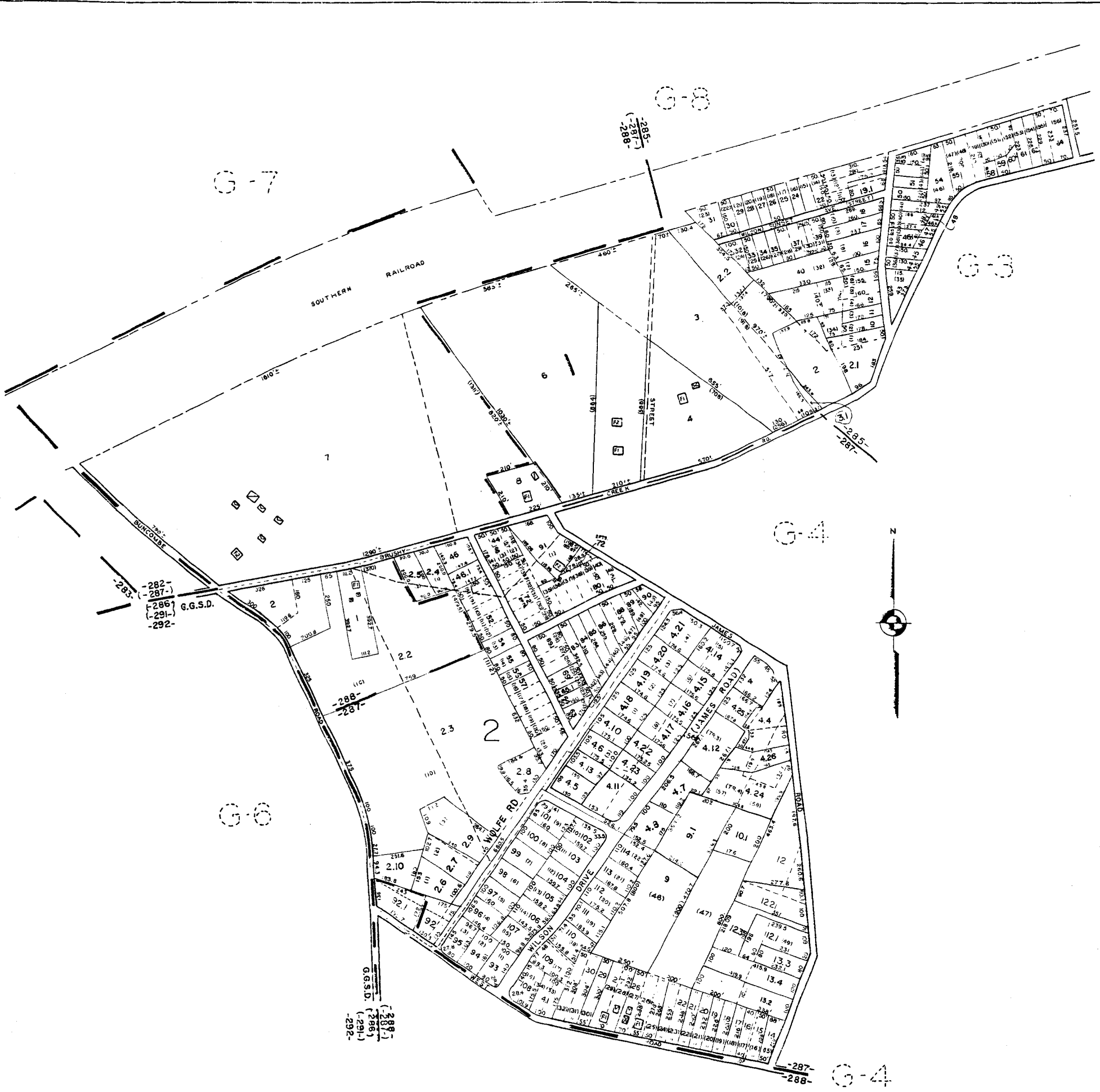
G5

DRAWING NUMBER

DRAWING NUMBER

DRAWING NUMBER

G5



1843
1513

GREATER GREENVILLE TAX MAPS GREENVILLE, S. C.		
TAX DISTRICT	MAP NUMBER	REVISIONS
287 285 (-291-) (290) 292-	G5	
SCALE 1" = 200'		INDEX-II



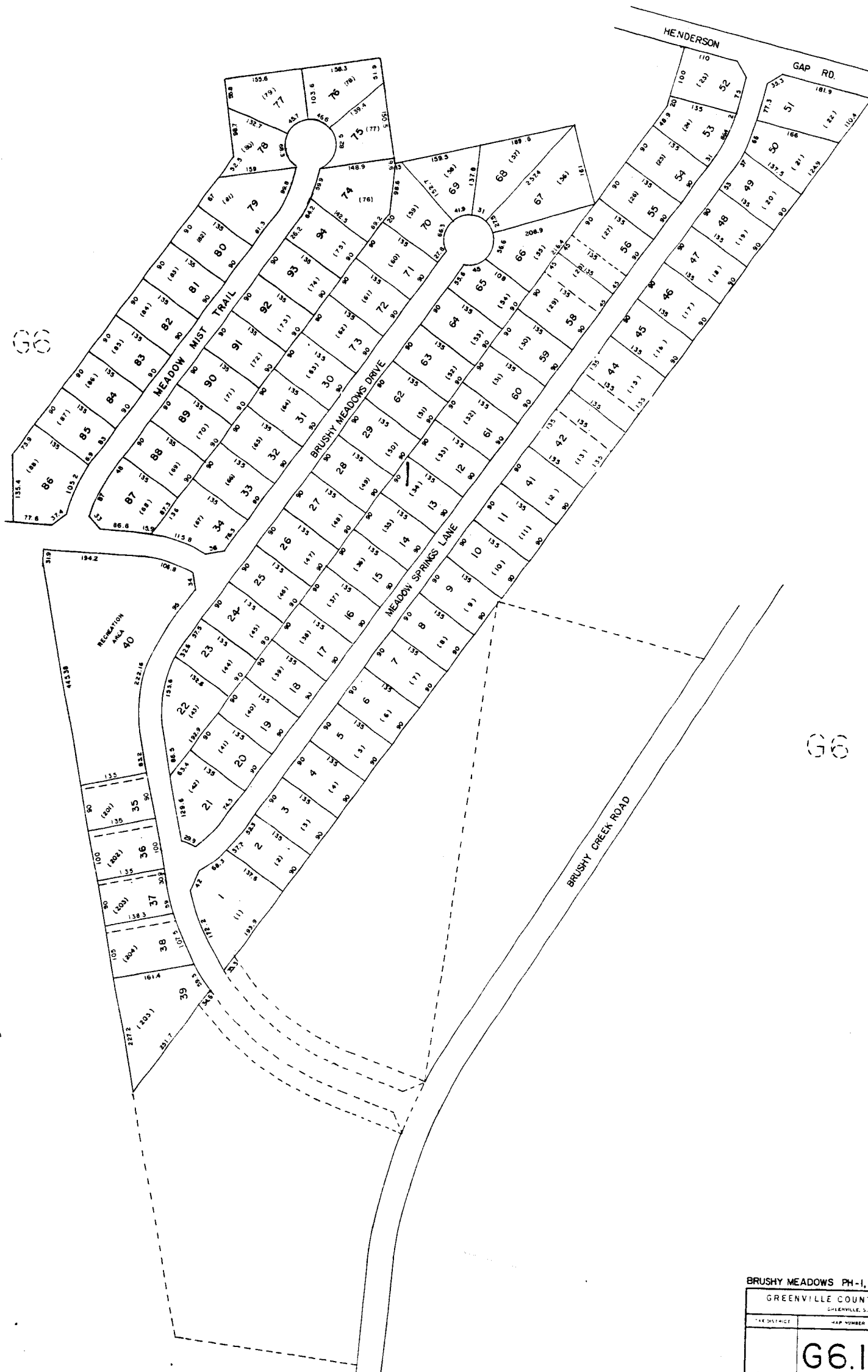
GREATER GREENVILLE TAX MAPS		
GREENVILLE, S. C.		
TAX DISTRICT	MAP NUMBER	REVISION
(287-290)	G-6	
285-		
(291-)		
(-292-)		
-283-		
-264-	SCALE 1" = 400'	INDEX-II

DRAWING NUMBER
G6.1
PLAN HOLD CORPORATION - IRVINE, CALIFORNIA
REGISTERED PROFESSIONAL LAND SURVEYOR

DRAWING NUMBER
PLAN HOLD CORPORATION - IRVINE, CALIFORNIA
REGISTERED PROFESSIONAL LAND SURVEYOR

DRAWING NUMBER
PLAN HOLD CORPORATION - IRVINE, CALIFORNIA
REGISTERED PROFESSIONAL LAND SURVEYOR

DRAWING NUMBER
G6.1
PLAN HOLD CORPORATION - IRVINE, CALIFORNIA
REGISTERED PROFESSIONAL LAND SURVEYOR



BRUSHY MEADOWS PH-I, SEC-1
GREENVILLE COUNTY TAX MAPS
GREENVILLE, S. C.

TAX DISTRICT	MAP NUMBER	REVISIONS
	G6.1	

SCALE 1" = 100'
INDEX-18

1845



G6

G6

G6

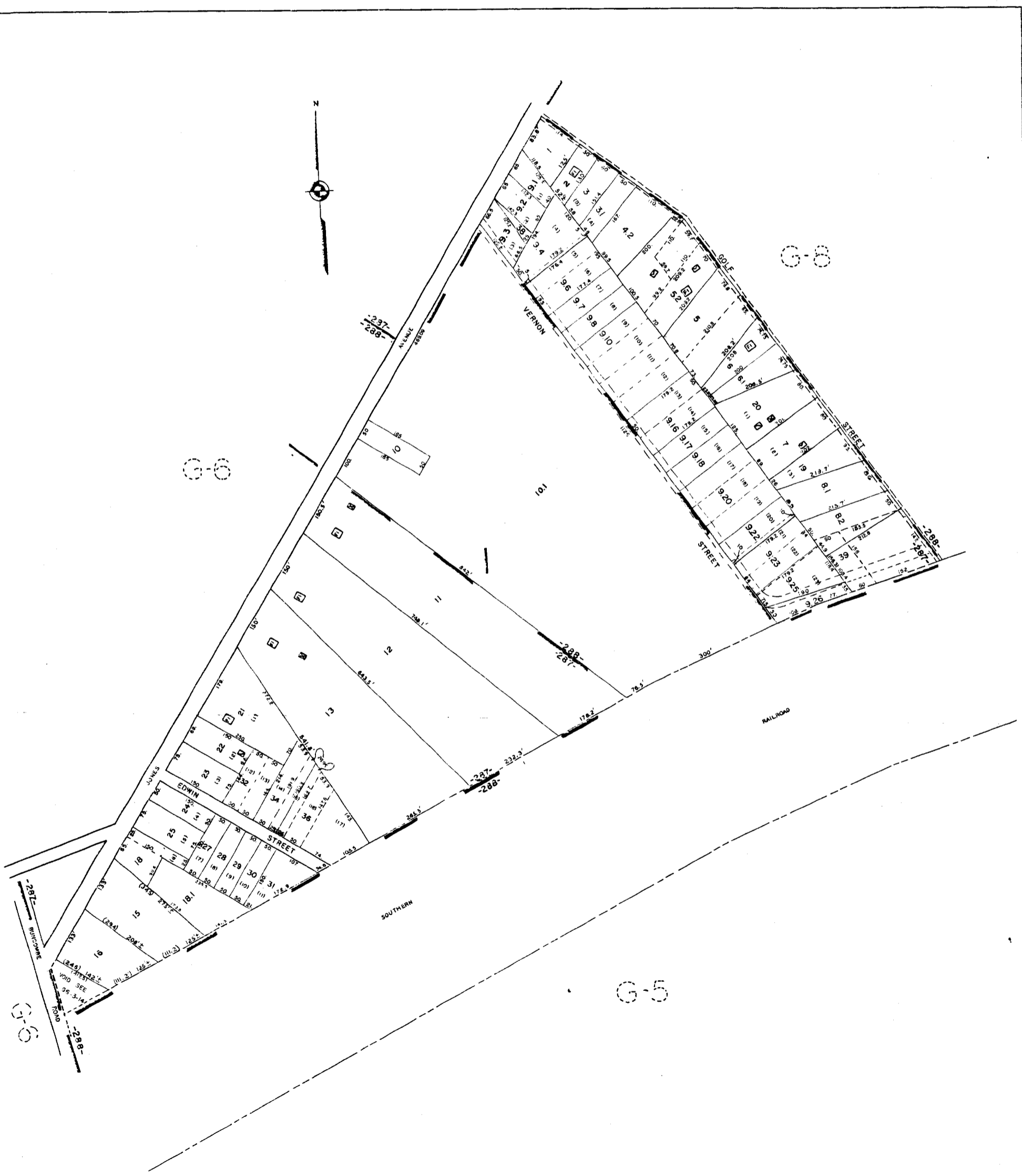
RETIREMENT CENTER AT BRUSHY MEADOWS		
GREENVILLE COUNTY TAX MAPS		
GREENVILLE, S.C.		
MAP NUMBER	SECTION	
	G6.2	
-198-	1" = 40'	INDEX-1

DRAWING NUMBER
G7

DRAWING NUMBER

DRAWING NUMBER

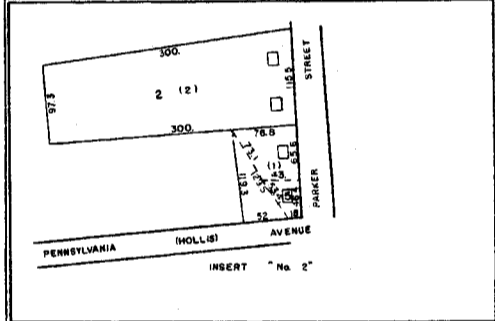
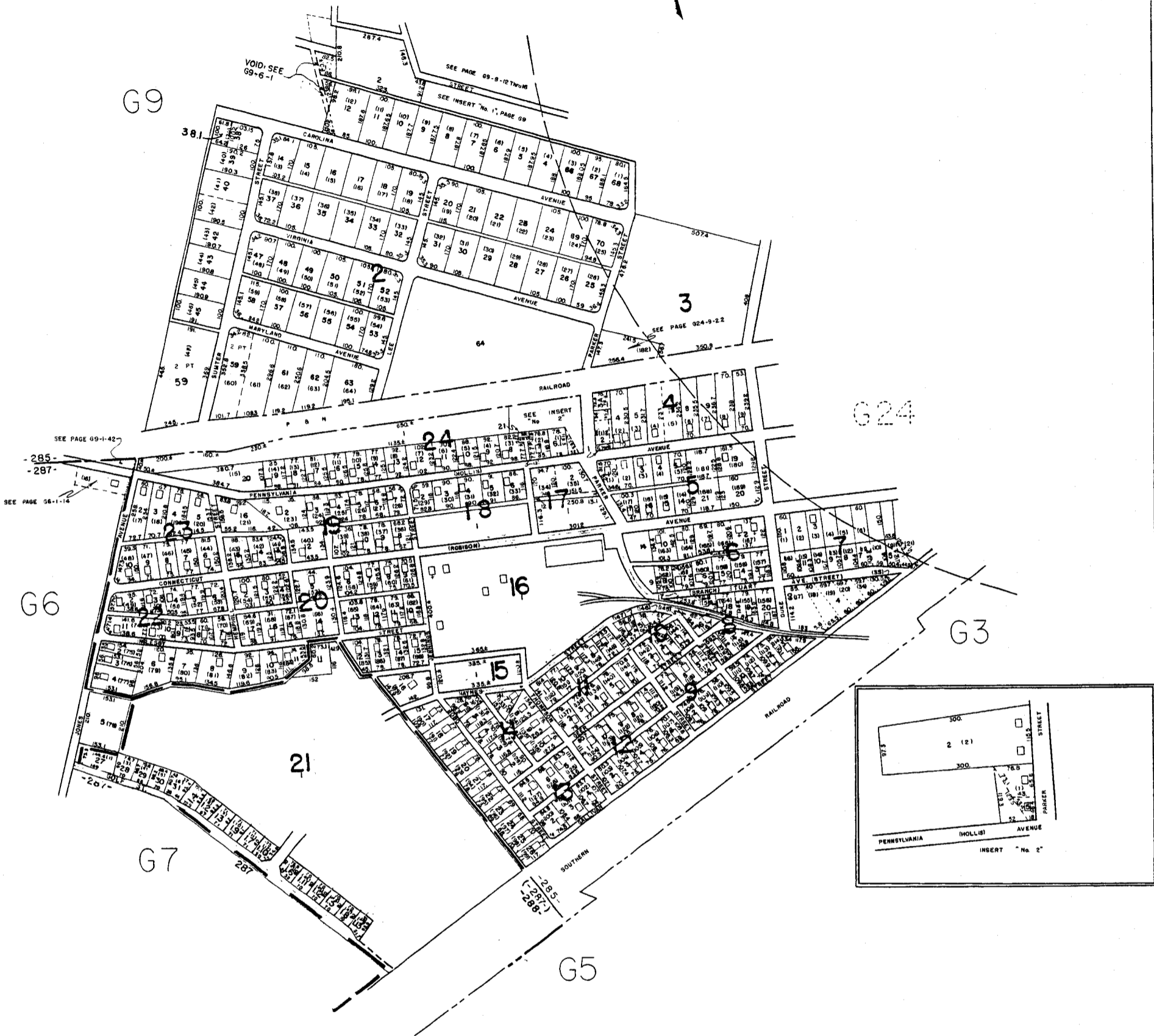
DRAWING NUMBER
G7



1547
1847

GREATER GREENVILLE TAX MAPS GREENVILLE, S. C.		
TAX DISTRICT	MAP NUMBER	REVISED
287	G7	<input checked="" type="checkbox"/>
SCALE 1" = 100'		INDEX-1

SOUTHERN MAPPING AND ENGINEERING COMPANY
GREENSBORO, N. C.



GREATER GREENVILLE TAX MAPS GREENVILLE, S.C.		
TAX DISTRICT	MAP NUMBER	REVISIONS
285	G8	
287		/
288		
SCALE, 1" = 200'		INDEX-11

DRAWING NUMBER

G9

DRAWING NUMBER

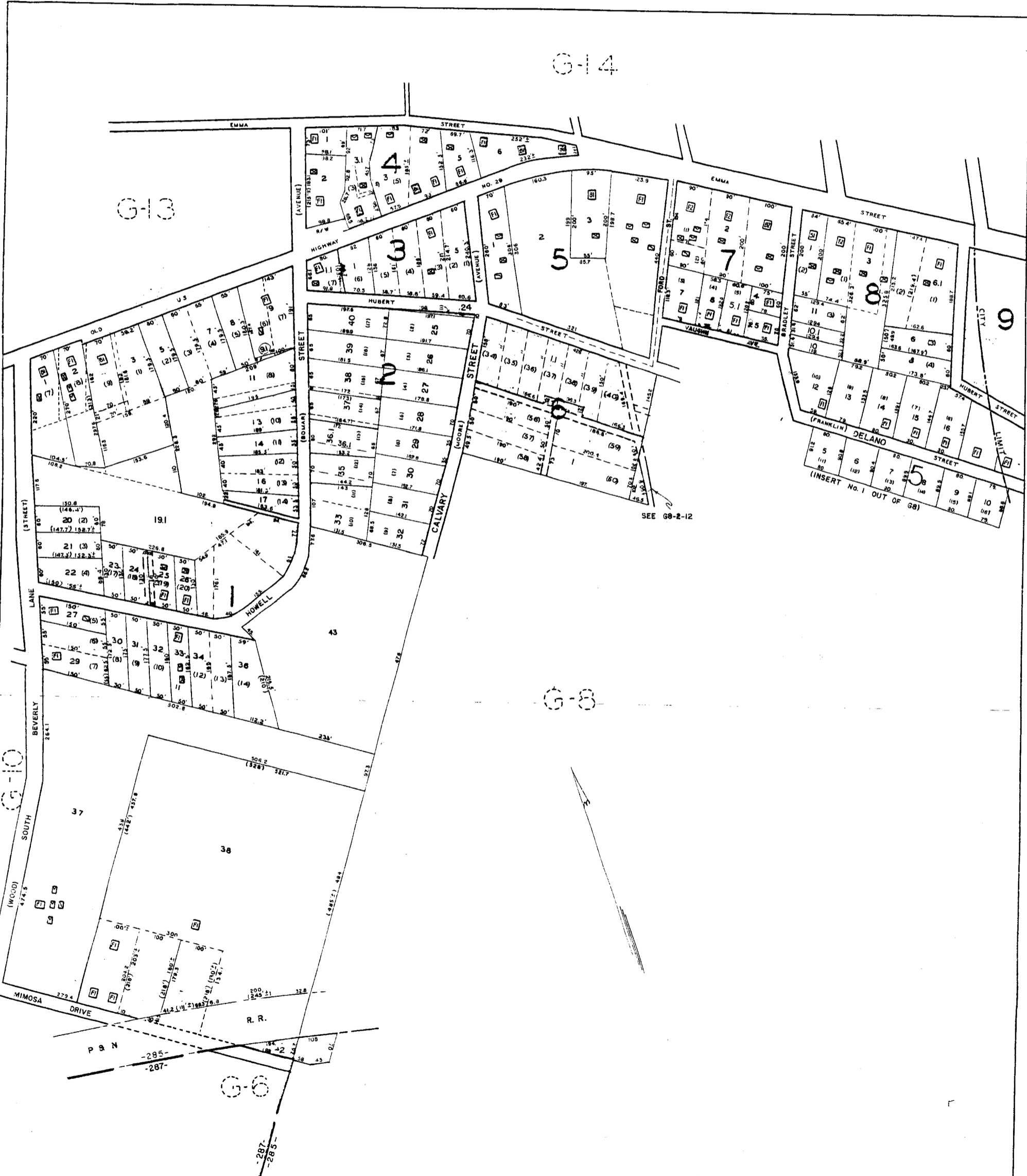
DRAWING NUMBER

DRAWING NUMBER

G9

G-14

G-13



SEE G8-2-12

(INSERT No. 1 OUT OF G8)

G-8

G-10

1849
1549

GREATER GREENVILLE TAX MAPS GREENVILLE, S. C.		
TAX DISTRICT	MAP NUMBER	REVISIONS
-287- 285	G 9	
SCALE 1" = 100'		INDEX-11

G 13

G-12

G-9

G-11

G-8



GREATER GREENVILLE TAX MAPS GREENVILLE, S. C.		
TAX DISTRICT	MAP NUMBER	REVISIONS
285	G 10	7
SCALE 1"=100'		INDEX-II
GREENSBORO, N. C.		

DRAWING NUMBER
G11
PLAN HOLD CORPORATION - IRVINE, CALIFORNIA
ORDER BY NUMBER 07548

DRAWING NUMBER

DRAWING NUMBER

DRAWING NUMBER
G11
PLAN HOLD CORPORATION - IRVINE, CALIFORNIA
ORDER BY NUMBER 07548

G-19

G-12



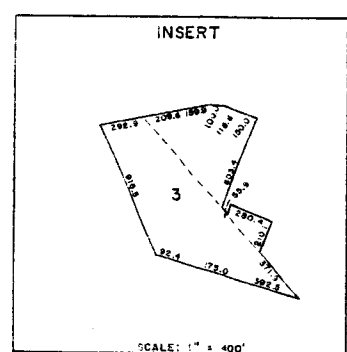
T-17.1

7

SEE INSERT

G-8

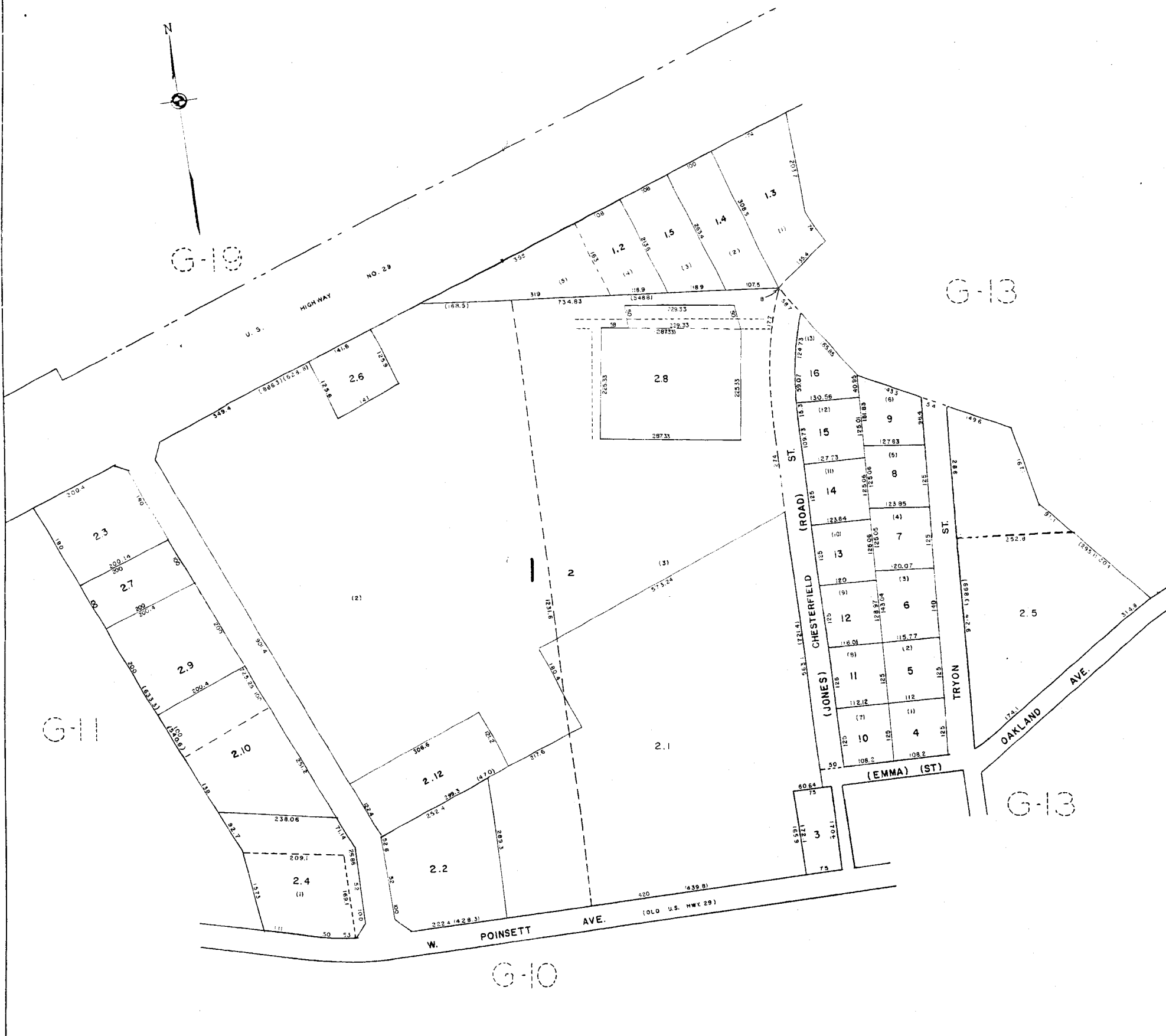
G-10



-235-
-287-
P. & N. RAILROAD

GREATER GREENVILLE TAX MAPS GREENVILLE, S. C.		
TAX DISTRICT	MAP NUMBER	REVISIONS
285	G11	1
SCALE 1" = 100'		INDEX-II
SOUTHEAST MAPS AND ENGINEERING COMPANY TREEBORO, N. C.		

1851



G-11

G-19

G-13

G-13

G-10

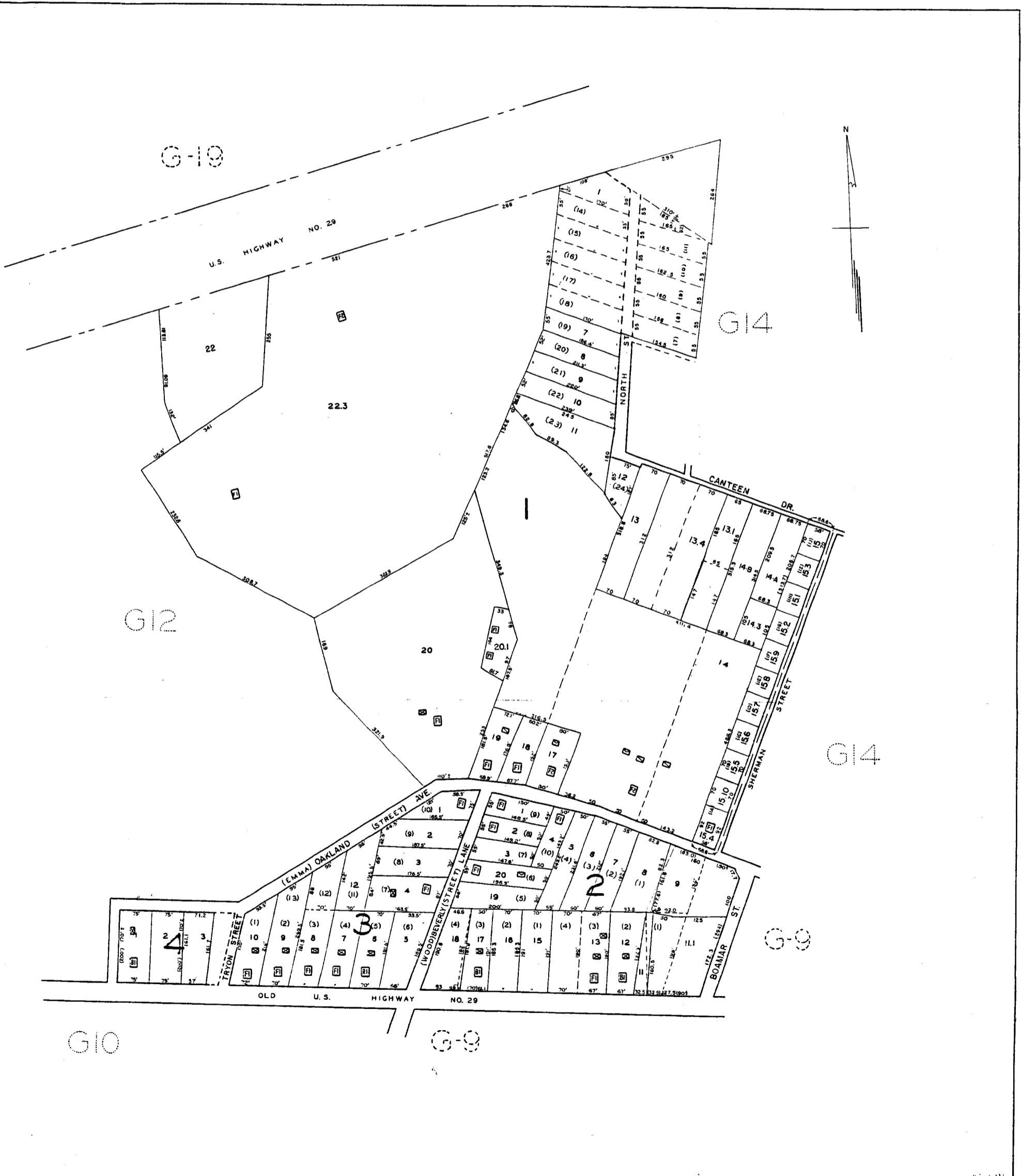
WILSON ACRES		
GREATER GREENVILLE TAX MAPS		
GREENVILLE, S. C.		
TAX DISTRICT	MAP NUMBER	REVISIONS
285	G 12	
SCALE 1" = 100'		INDEX-II
SURVEYING AND ENGINEERING COMPANY GREENVILLE, S. C.		

DRAWING NUMBER
G13
PLAN HOLD CORPORATION - IRVINE, CALIFORNIA
REORDER BY NUMBER 07548

DRAWING NUMBER
PLAN HOLD CORPORATION - IRVINE, CALIFORNIA
REORDER BY NUMBER 07548

DRAWING NUMBER
PLAN HOLD CORPORATION - IRVINE, CALIFORNIA
REORDER BY NUMBER 07548

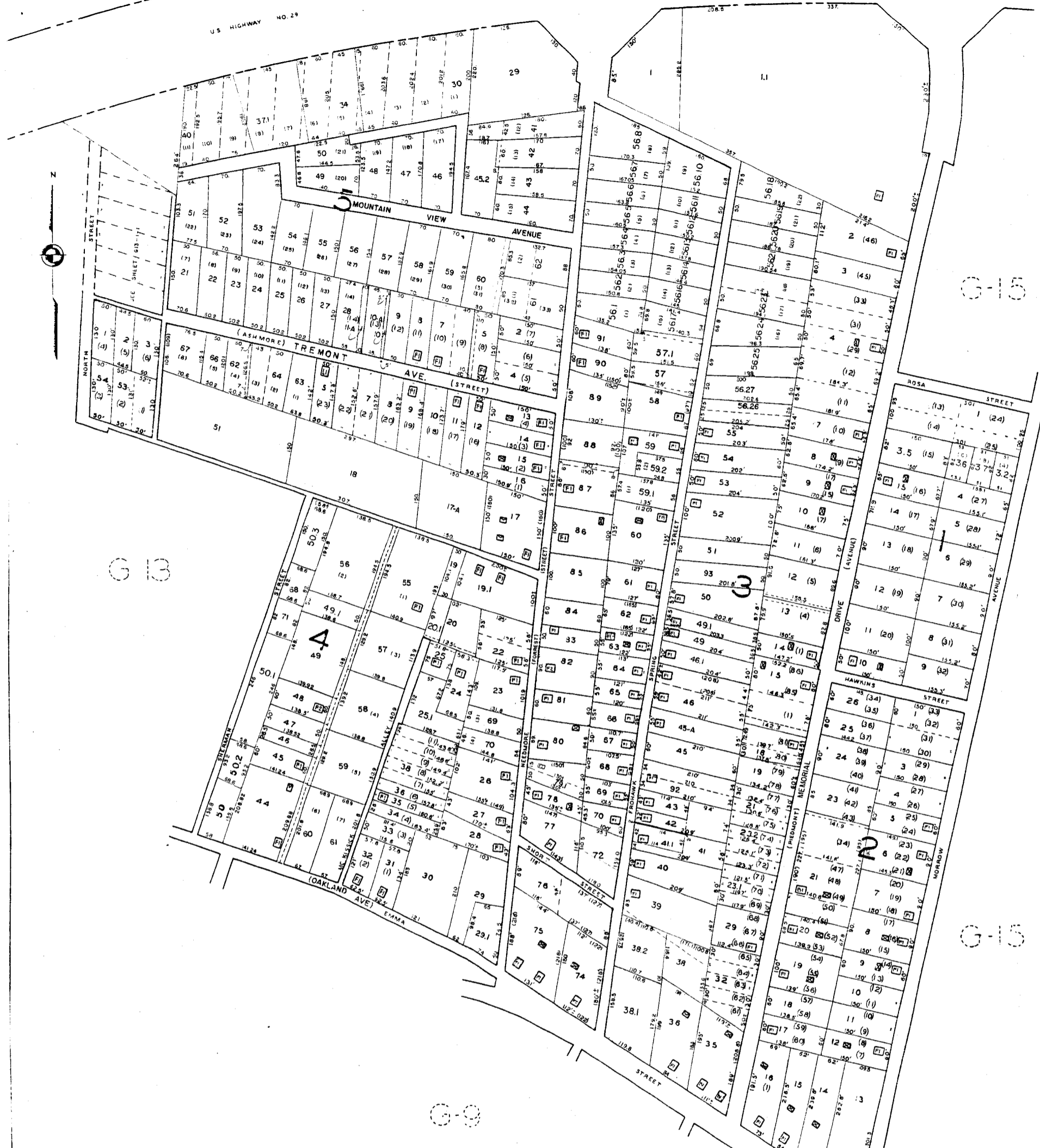
DRAWING NUMBER
G13
PLAN HOLD CORPORATION - IRVINE, CALIFORNIA
REORDER BY NUMBER 07548



1853

GREATER GREENVILLE TAX MAPS GREENVILLE, S. C.		
TAX DISTRICT	MAP NUMBER	REVISIONS
285	G-13	
SCALE 1" = 100'		INDEX-II
SOUTHERN MAPPING AND ENGINEERING COMPANY GREENSBORO, N. C.		

U.S. HIGHWAY NO. 29



G-13

G-15

G-15

GREATER GREENVILLE TAX MAPS		
GREENVILLE, S. C.		
TAX DISTRICT	MAP NUMBER	REVISION
285	G14	
SCALE 1" = 100'		INDEX-II

DRAWING NUMBER

G15

DRAWING NUMBER

DRAWING NUMBER

DRAWING NUMBER

G15

U.S.

G-17
HIGHWAY

NO. 29



G-14

G-23

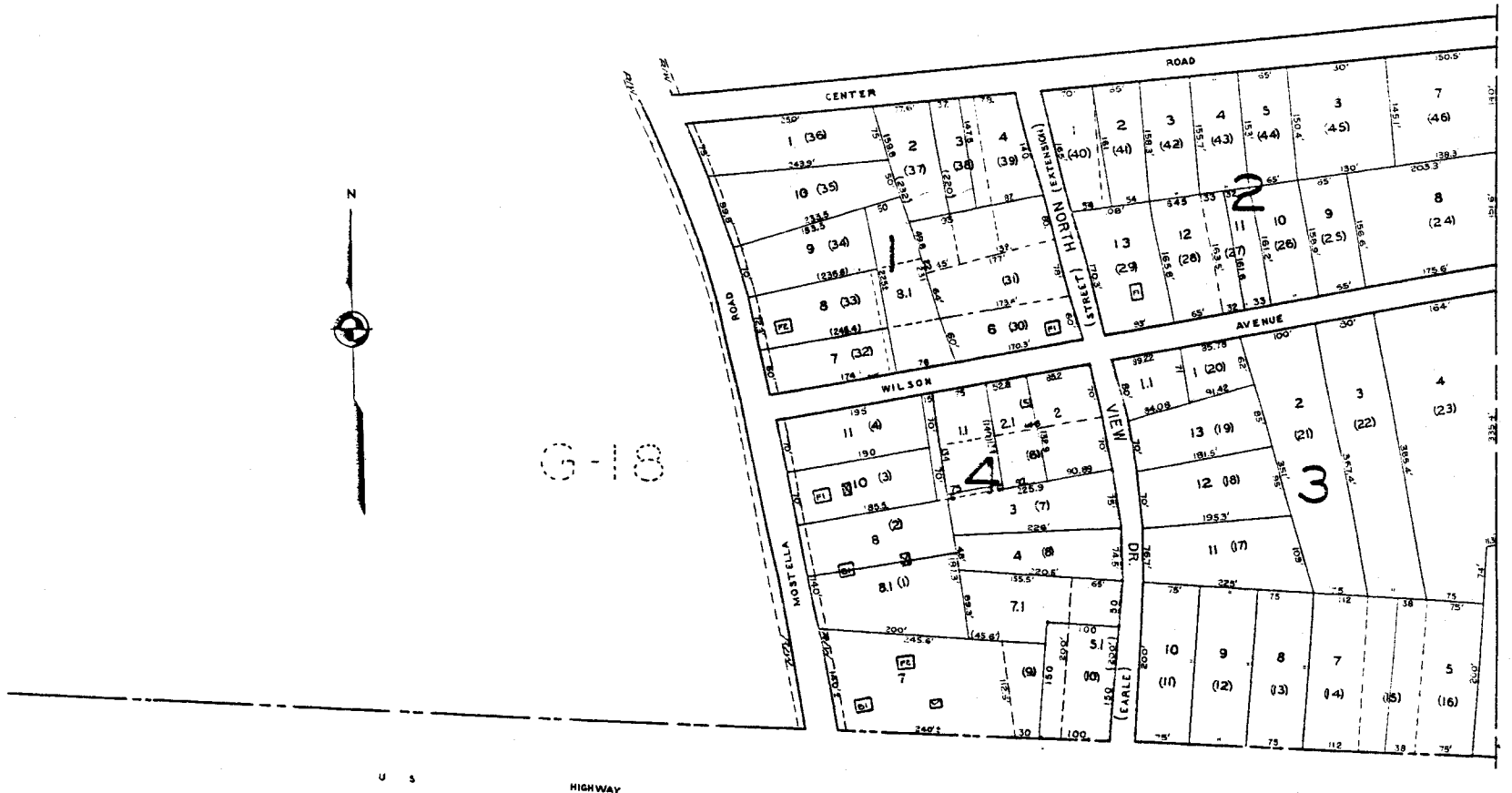


GREATER GREENVILLE TAX MAPS		
GREENVILLE, S. C.		
TAX DISTRICT	MAP NUMBER	SECTION
285	G-15	
SCALE 1" = 100'		INDEX-11

1855

3

G-18



G-18

U S HIGHWAY

NO. 28



G-15

G-29

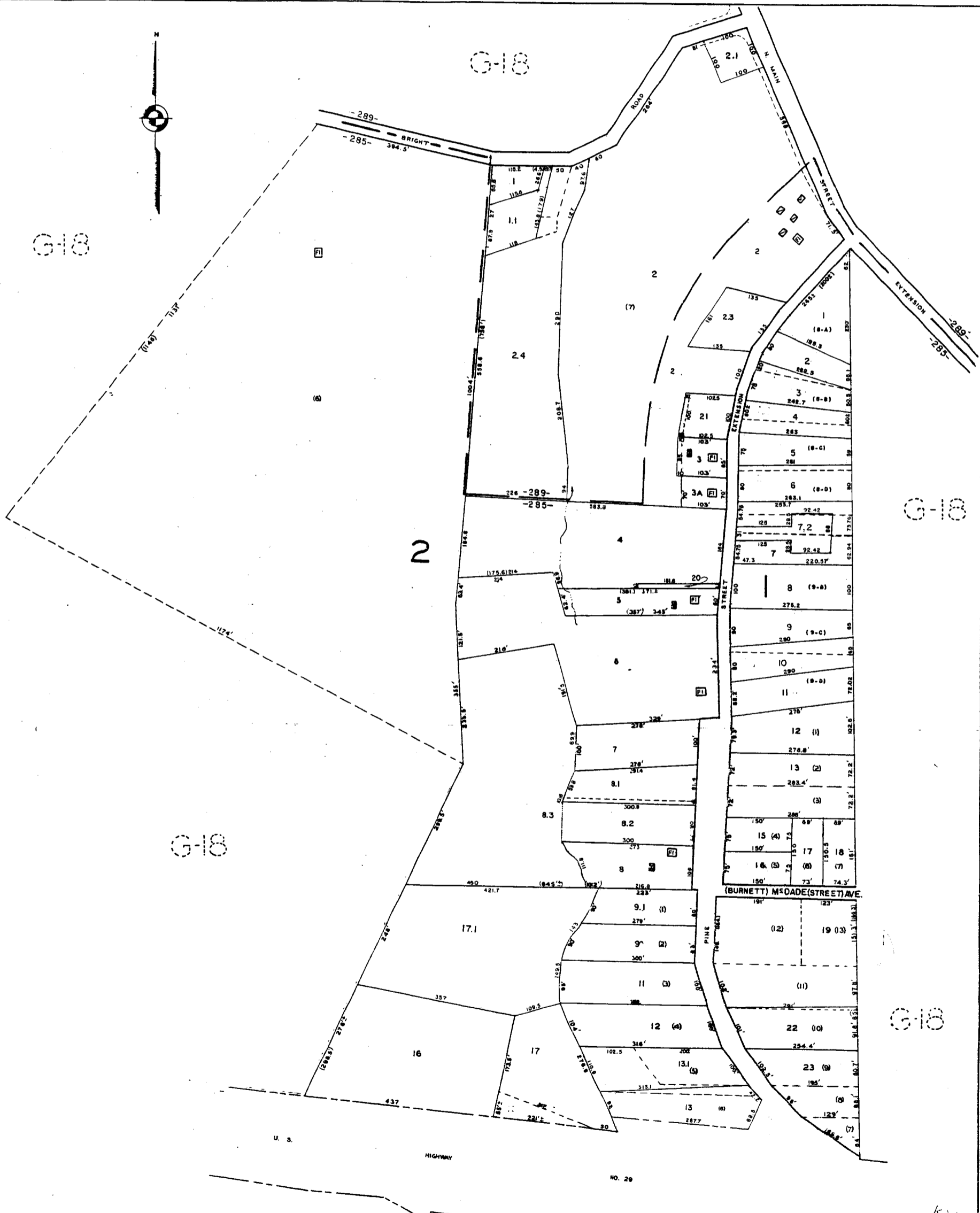
GREATER GREENVILLE TAX MAPS GREENVILLE, S. C.		
TAX DISTRICT	MAP NUMBER	REVISIONS
285	G 16	
SCALE 1" = 100'		INDEX-II

DRAWING NUMBER
G17
PLAN HOLD CORPORATION - IRVINE, CALIFORNIA
ORDER BY NUMBER 0154

DRAWING NUMBER

DRAWING NUMBER

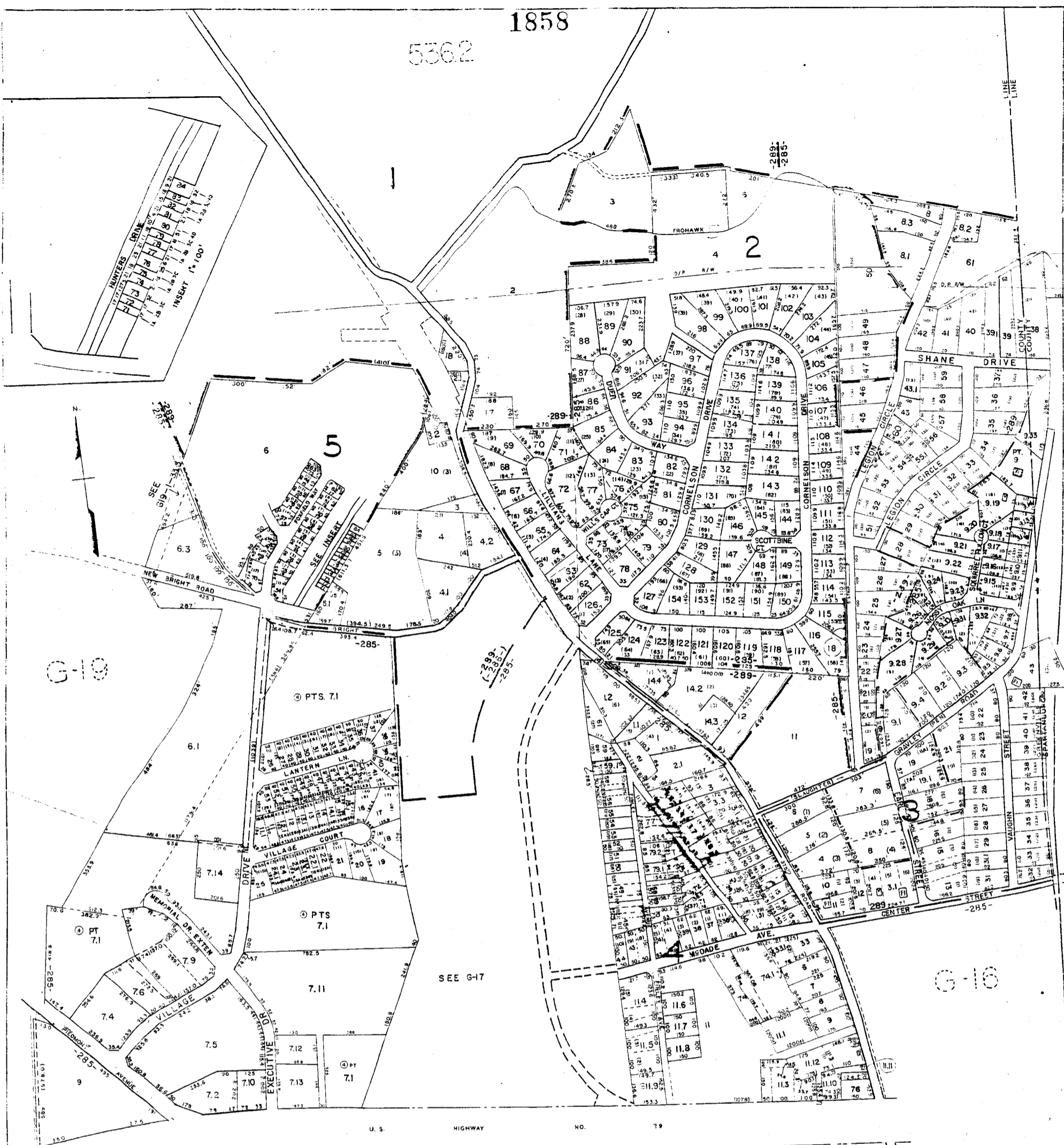
DRAWING NUMBER
G17
PLAN HOLD CORPORATION - IRVINE, CALIFORNIA
ORDER BY NUMBER 0154



GREATER GREENVILLE TAX MAPS GREENVILLE, S. C.		
TAX DISTRICT	MAP NUMBER	REVISIONS
285	G17	
289		
SCALE 1" = 100'		INDEX-11
SOUTHERN PLANNING AND ENGINEERING COMPANY GREENSBORO, N. C.		

1857

100



GREATER GREENVILLE TAX MAPS GREENVILLE, S. C.		
TAX DISTRICT	MAP NUMBER	SECTION
285 -289-	G 18	
SCALE 1" = 500'		INDEX-11

DRAWING NUMBER
G 19
SAN JUAN CORPORATION - IRVINE, CALIFORNIA
APPLICABLE TO MAP NO. 285

DRAWING NUMBER
SAN JUAN CORPORATION - IRVINE, CALIFORNIA
APPLICABLE TO MAP NO. 285

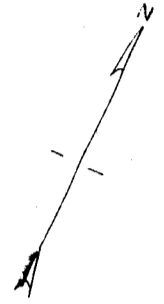
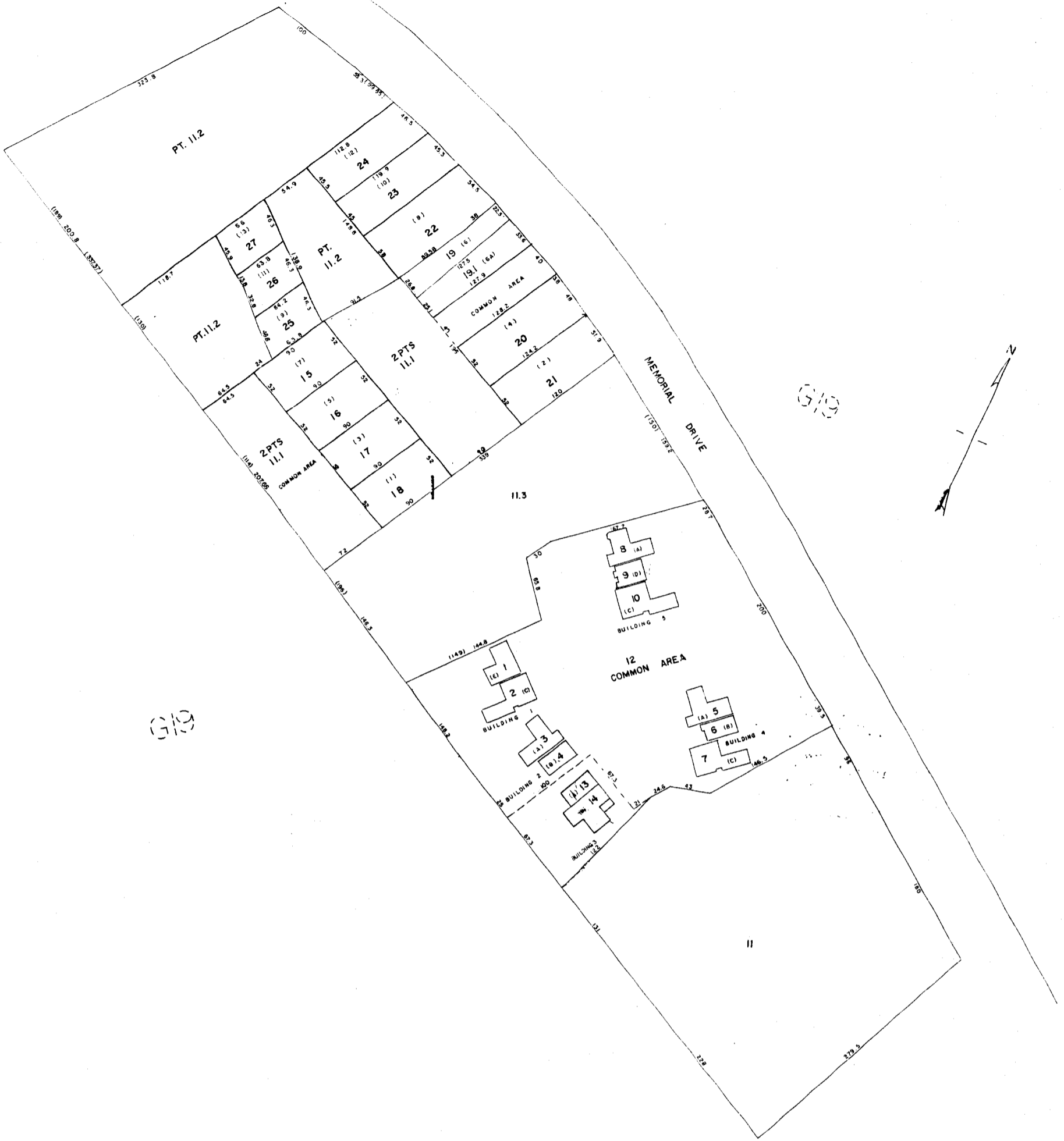
DRAWING NUMBER
SAN JUAN CORPORATION - IRVINE, CALIFORNIA
APPLICABLE TO MAP NO. 285

DRAWING NUMBER
G 19
SAN JUAN CORPORATION - IRVINE, CALIFORNIA
APPLICABLE TO MAP NO. 285



1859

GREATER GREENVILLE TAX MAPS GREENVILLE, S. C.		
TAX DISTRICT	MAP NUMBER	REV. DATE
285	G 19	
-289-	SCALE 1" = 200'	INDEX-11



G19

G19

HILLINGTON PLACE - PHASE I		
GREENVILLE COUNTY TAX MAPS		
GREENVILLE, S.C.		
TAX DISTRICT	MAP NUMBER	REVISIONS
-235-	G19.1	
SCALE 1" = 10'		INDEX-II

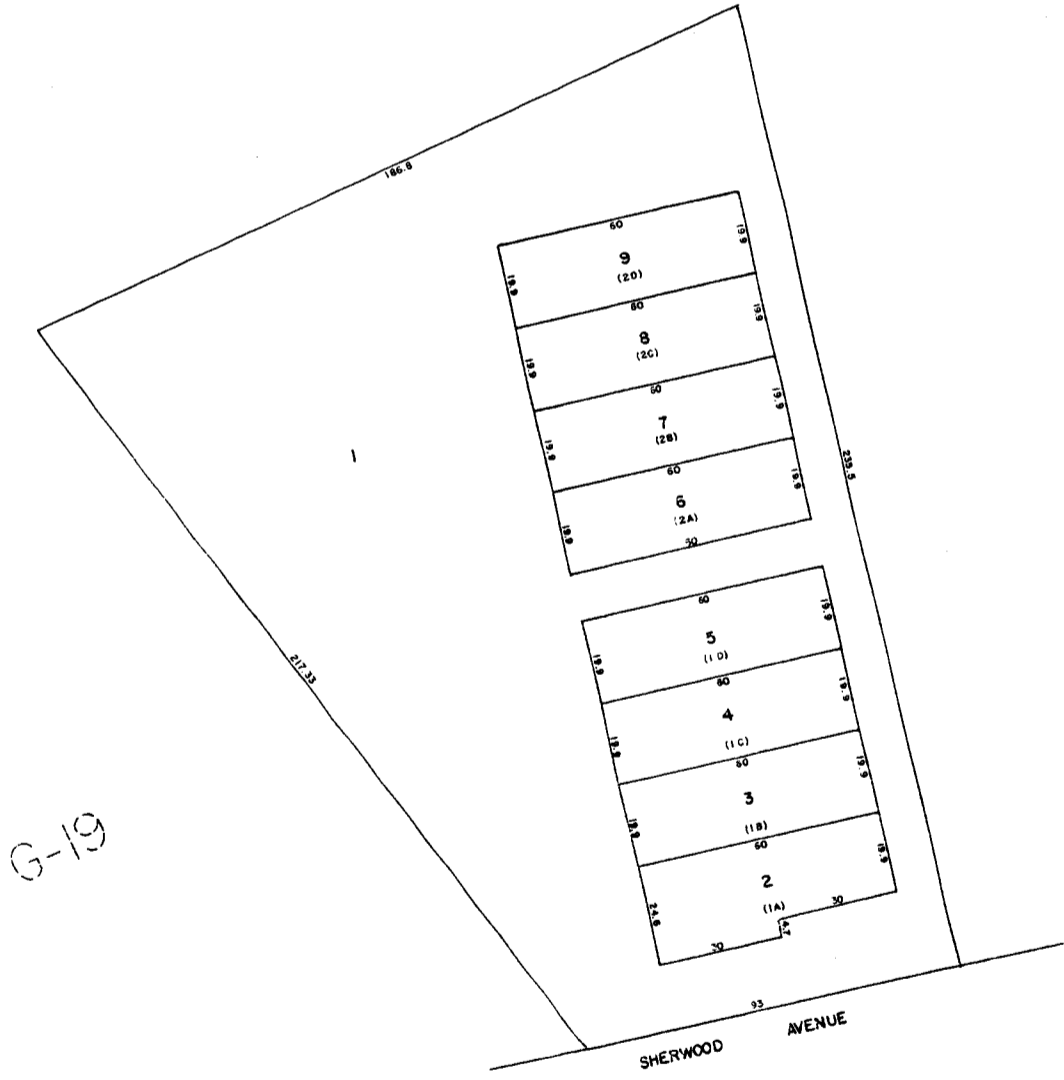
DRAWING NUMBER
G19.2
PLAN HOLD CORPORATION - IRVINE, CALIFORNIA
RECORD BY NUMBER 07/84

DRAWING NUMBER

DRAWING NUMBER

DRAWING NUMBER
G19.2
PLAN HOLD CORPORATION - IRVINE, CALIFORNIA
RECORD BY NUMBER 07/84

537.4



G-19

SHERWOOD TOWNHOUSES		
GREENVILLE COUNTY TAX MAPS		
GREENVILLE, S. C.		
TAX DISTRICT	MAP NUMBER	REVISIONS
	G-19.2	
- 285 -	SCALE 1" = 20'	INDEX-II

G21

G25

G25

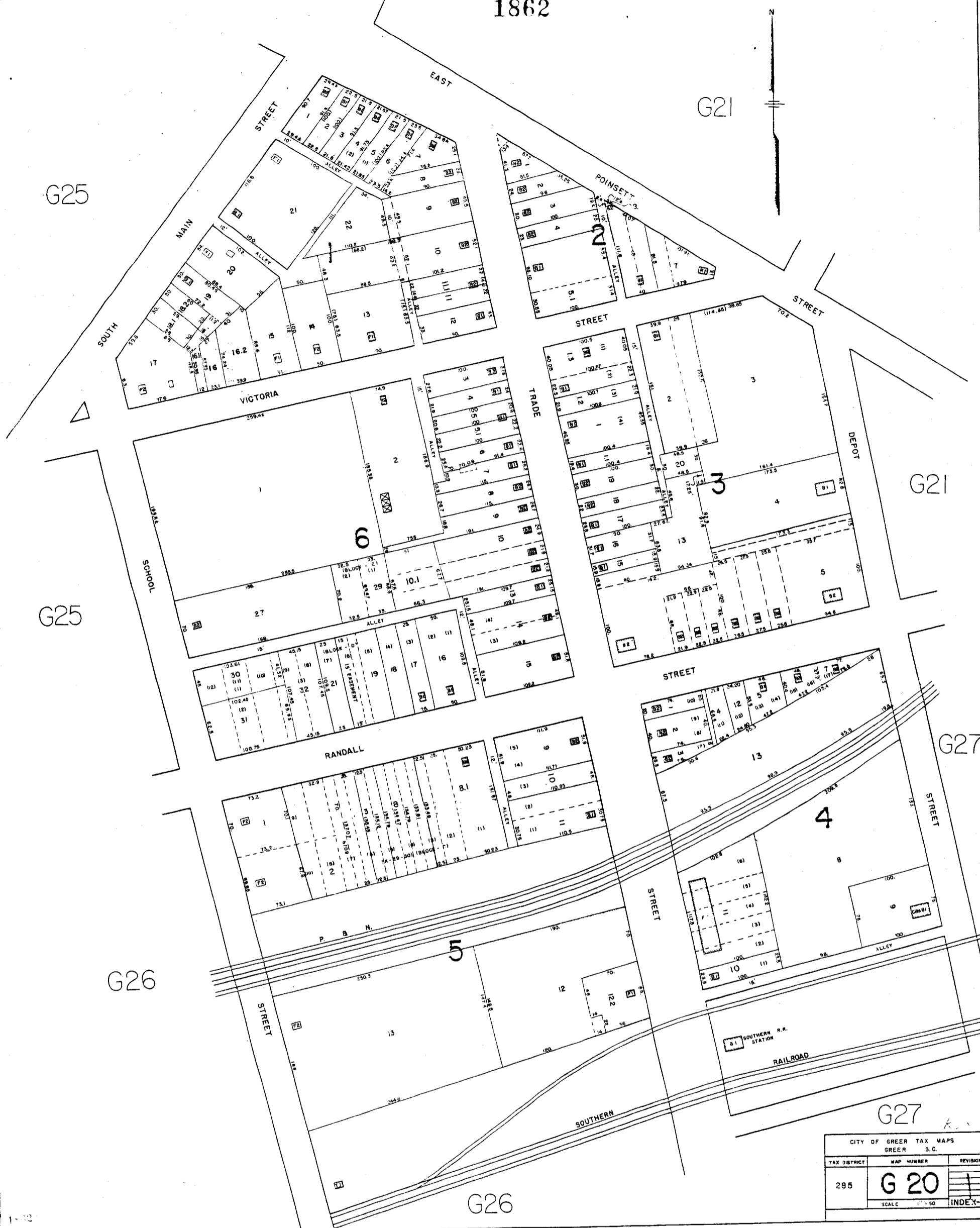
G26

G26

G21

G27

G27



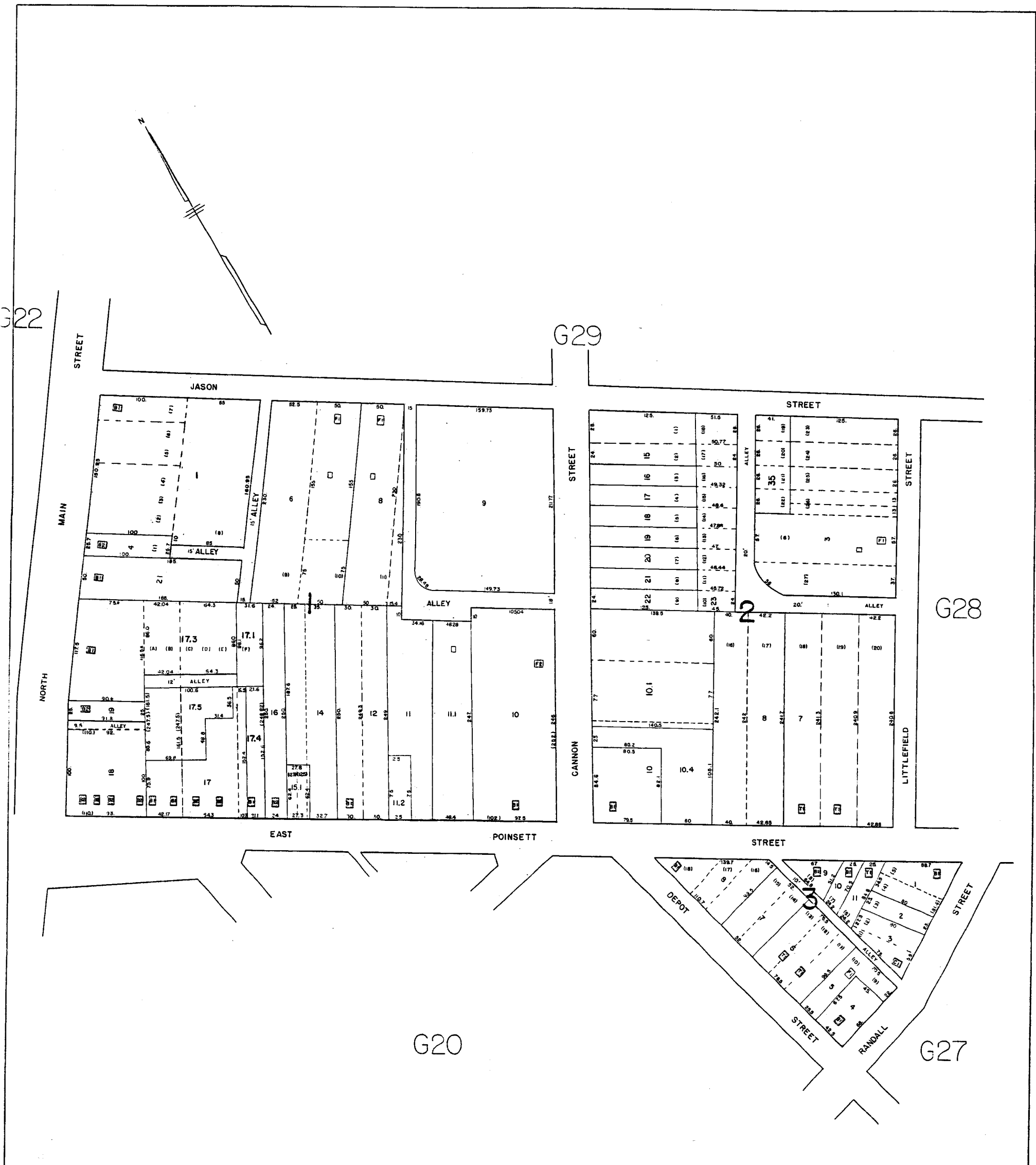
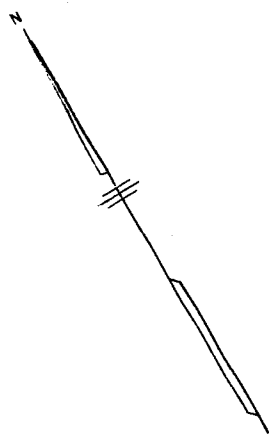
CITY OF GREER TAX MAPS		
GREER S.C.		
TAX DISTRICT	MAP NUMBER	REVISIONS
285	G 20	1
SCALE 1" = 50'		INDEX-II

DRAWING NUMBER
G21
PLAN HOLD CORPORATION • IRVINE, CALIFORNIA
ORDER BY NUMBER 0254

DRAWING NUMBER

DRAWING NUMBER

DRAWING NUMBER
G21
PLAN HOLD CORPORATION • IRVINE, CALIFORNIA
ORDER BY NUMBER 0254



1863

CITY OF GREER TAX MAPS GREER, S. C.		
TAX DISTRICT	MAP NUMBER	REVISIONS
285	G 21	
SCALE: 1" = 50'		INDEX-II

G16
SEE PAGE G15-1-4

G29

G23

G29

G22

G25



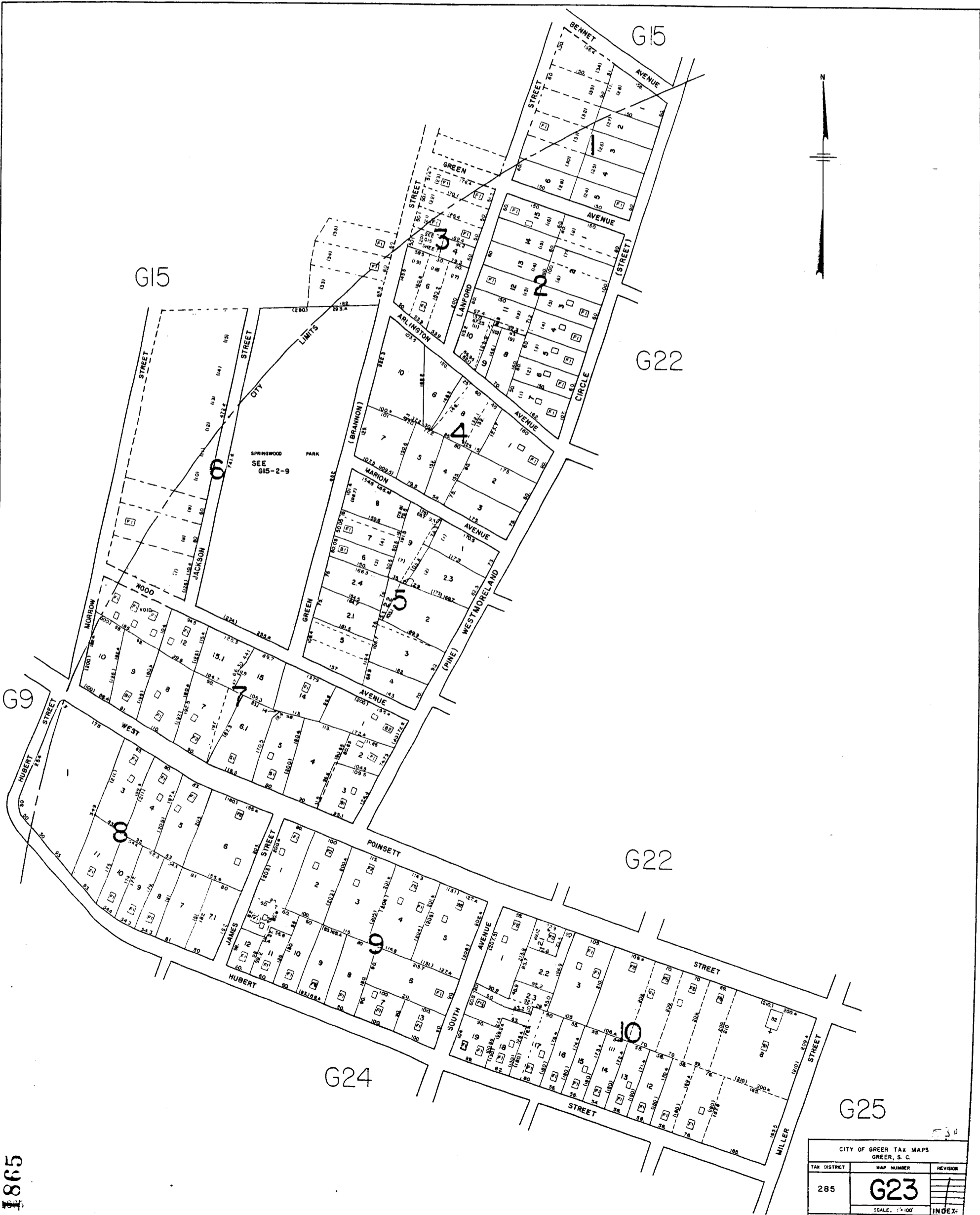
CITY OF GREER TAX MAPS GREER, S. C.		
TAX DISTRICT	MAP NUMBER	REVISIONS
285	G 22	
SCALE, 1" = 100'		INDEX-II

DRAWING NUMBER
G 23
PLAN HOLD CORPORATION - IRVINE, CALIFORNIA
REGISTERED BY NUMBER 37548

DRAWING NUMBER

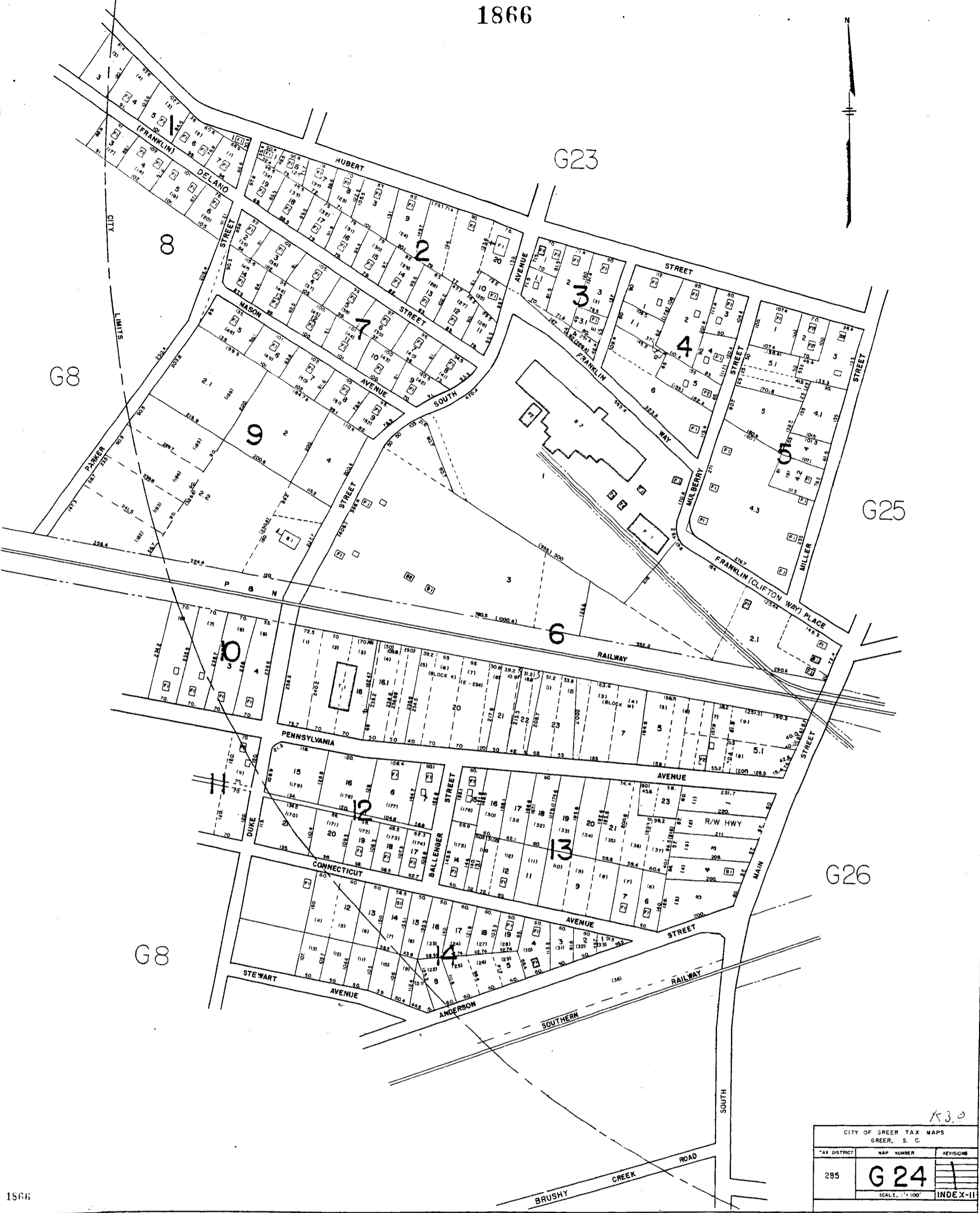
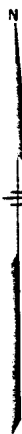
DRAWING NUMBER

DRAWING NUMBER
G 23
PLAN HOLD CORPORATION - IRVINE, CALIFORNIA
REGISTERED BY NUMBER 37548



1865

CITY OF GREER TAX MAPS GREER, S. C.		
TAX DISTRICT	MAP NUMBER	REVISION
285	G23	
SCALE: 1"=100'		INDEX:



K3.0

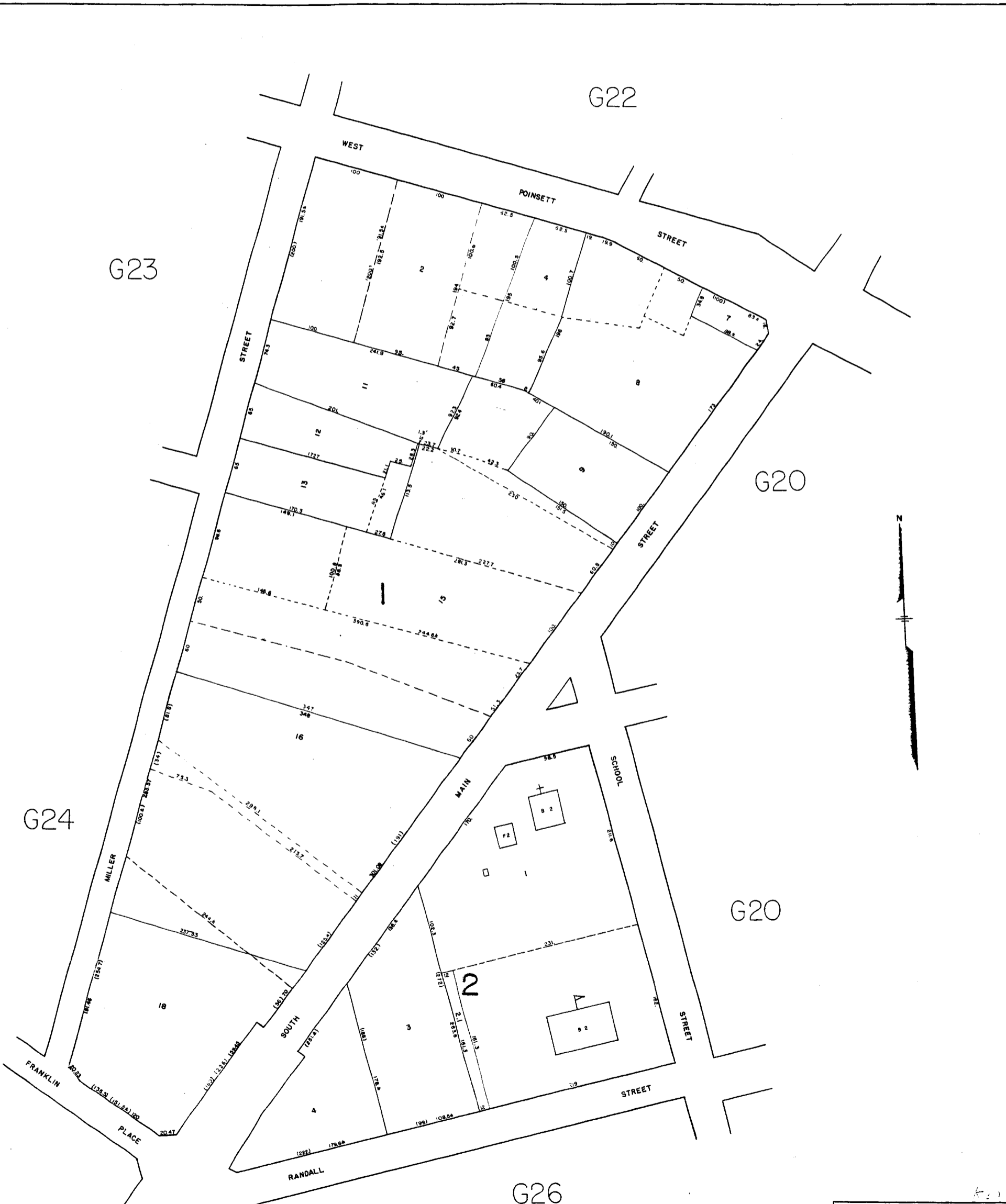
CITY OF GREER TAX MAPS GREER, S. C.		
TAX DISTRICT	MAP NUMBER	REVISIONS
285	G 24	1
SCALE, 1" = 100'		INDEX-II

DRAWING NUMBER
G25
PLAN HOLD CORPORATION - IRVINE, CALIFORNIA
ORDER BY NUMBER 02548

DRAWING NUMBER
G25
PLAN HOLD CORPORATION - IRVINE, CALIFORNIA
ORDER BY NUMBER 02548

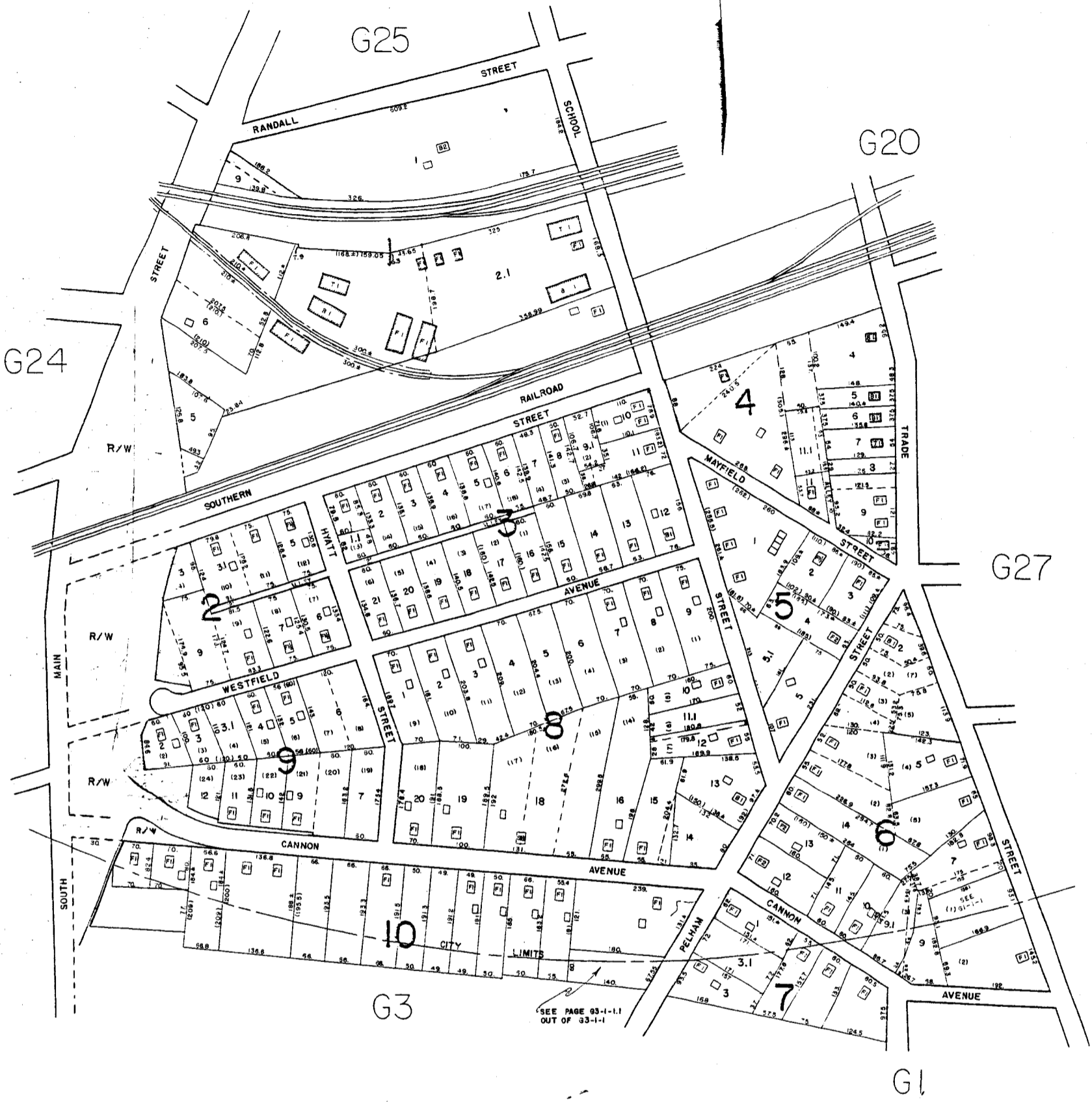
DRAWING NUMBER
G25
PLAN HOLD CORPORATION - IRVINE, CALIFORNIA
ORDER BY NUMBER 02548

DRAWING NUMBER
G25
PLAN HOLD CORPORATION - IRVINE, CALIFORNIA
ORDER BY NUMBER 02548



1867
1567

CITY OF GREER TAX MAPS GREER, S. C.		
TAX DISTRICT	MAP NUMBER	REVISIONS
285	G 25	
SCALE, 1" = 50'		INDEX - II



K30

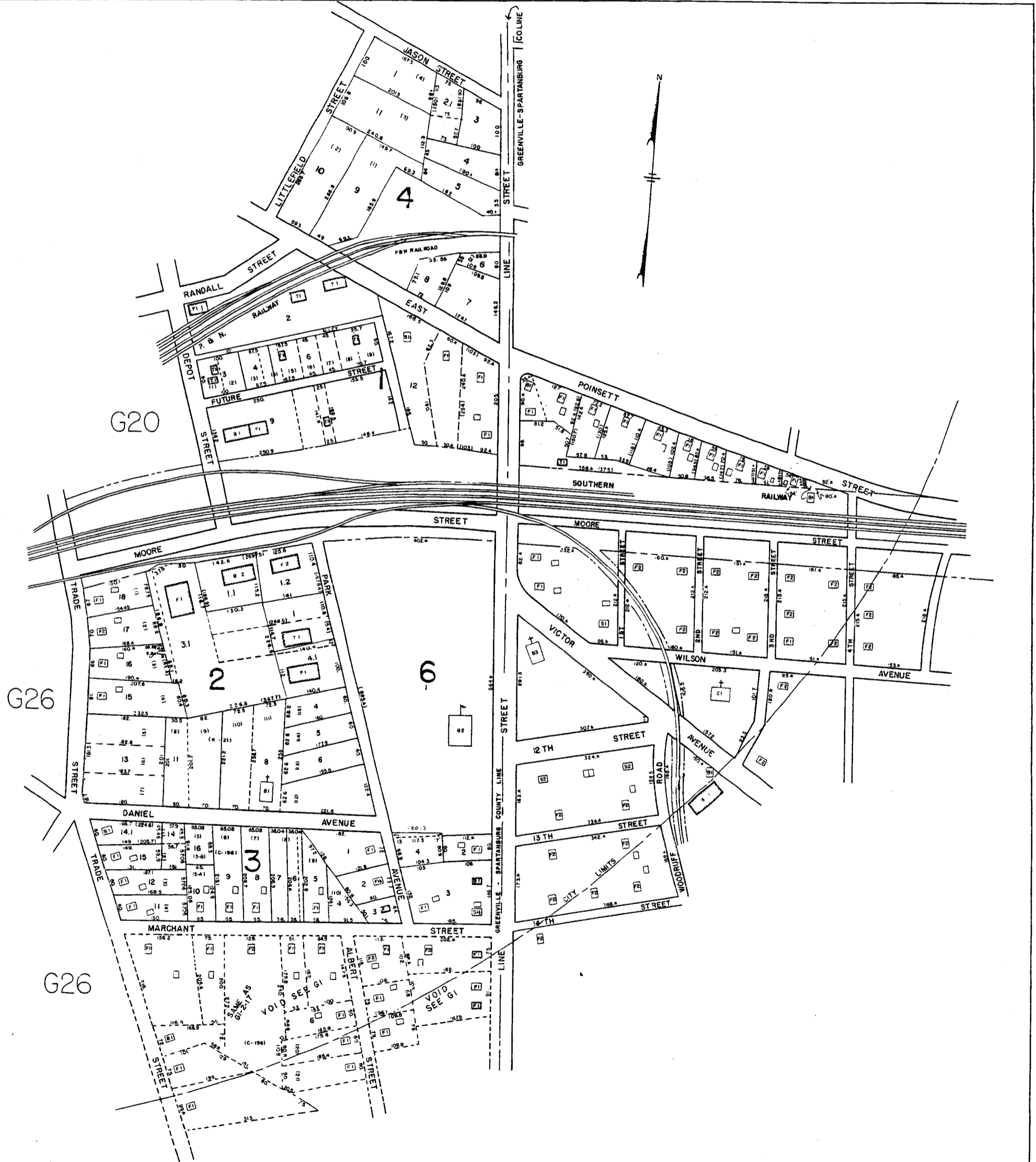
CITY OF GREER TAX MAPS GREER, S. C.		
TAX DISTRICT	MAP NUMBER	REVISIONS
285	G 26	
	SCALE: 1"=100'	INDEX-II

DRAWING NUMBER
G27
PLAN HOLD CORPORATION - WAYNE, CALIFORNIA
ASSESSOR'S NUMBER 01740

DRAWING NUMBER

DRAWING NUMBER

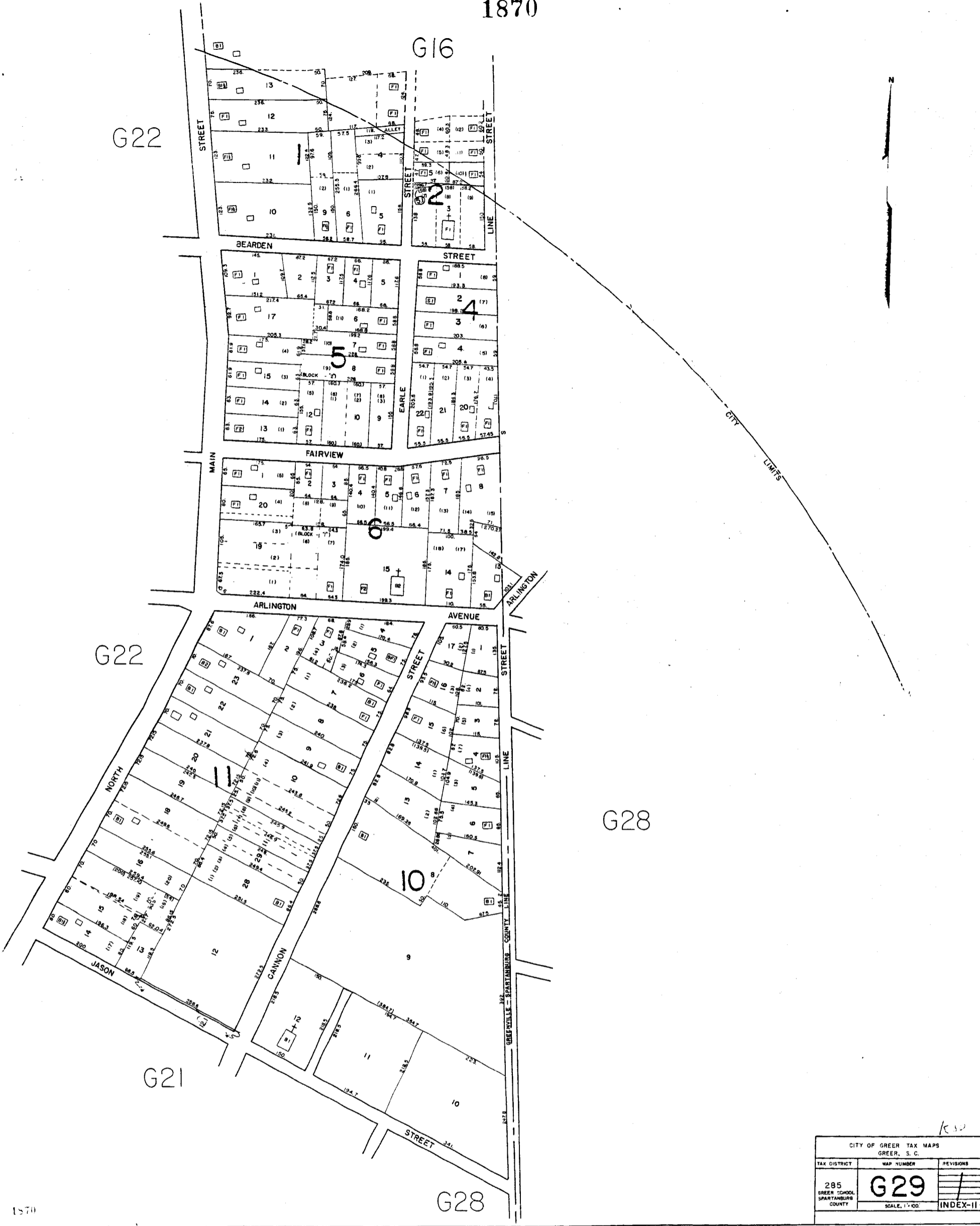
DRAWING NUMBER
G27
PLAN HOLD CORPORATION - WAYNE, CALIFORNIA
ASSESSOR'S NUMBER 01740



1869

K32

CITY OF GREER TAX MAPS GREER, S. C.		
TAX DISTRICT	MAP NUMBER	REVISIONS
285	G27	
GREER SCHOOL SPARTANBURG COUNTY	SCALE 1"=100'	INDEX-11



CITY OF GREER TAX MAPS GREER, S. C.		
TAX DISTRICT	MAP NUMBER	REVISIONS
285 GREER SCHOOL SPARTANBURG COUNTY	G29	/
SCALE, 1" = 100'		INDEX-II

DRAWING NUMBER
M2.1

PLAN HOLD CORPORATION - IRVINE, CALIFORNIA
RECORD BY PLANS 07548

DRAWING NUMBER

PLAN HOLD CORPORATION - IRVINE, CALIFORNIA
RECORD BY PLANS 07548

DRAWING NUMBER

PLAN HOLD CORPORATION - IRVINE, CALIFORNIA
RECORD BY PLANS 07548

DRAWING NUMBER
M2.1

PLAN HOLD CORPORATION - IRVINE, CALIFORNIA
RECORD BY PLANS 07548



1871

M 3.1

GREATER SPENNVILLE TAX MAPS GREENVILLE, S. C.		
TAX DISTRICT	MAP NUMBER	INDEX
-799-	M 2.1	
SCALE 1" = 100'		

M-3.2

M-4.1

2

M-8.1



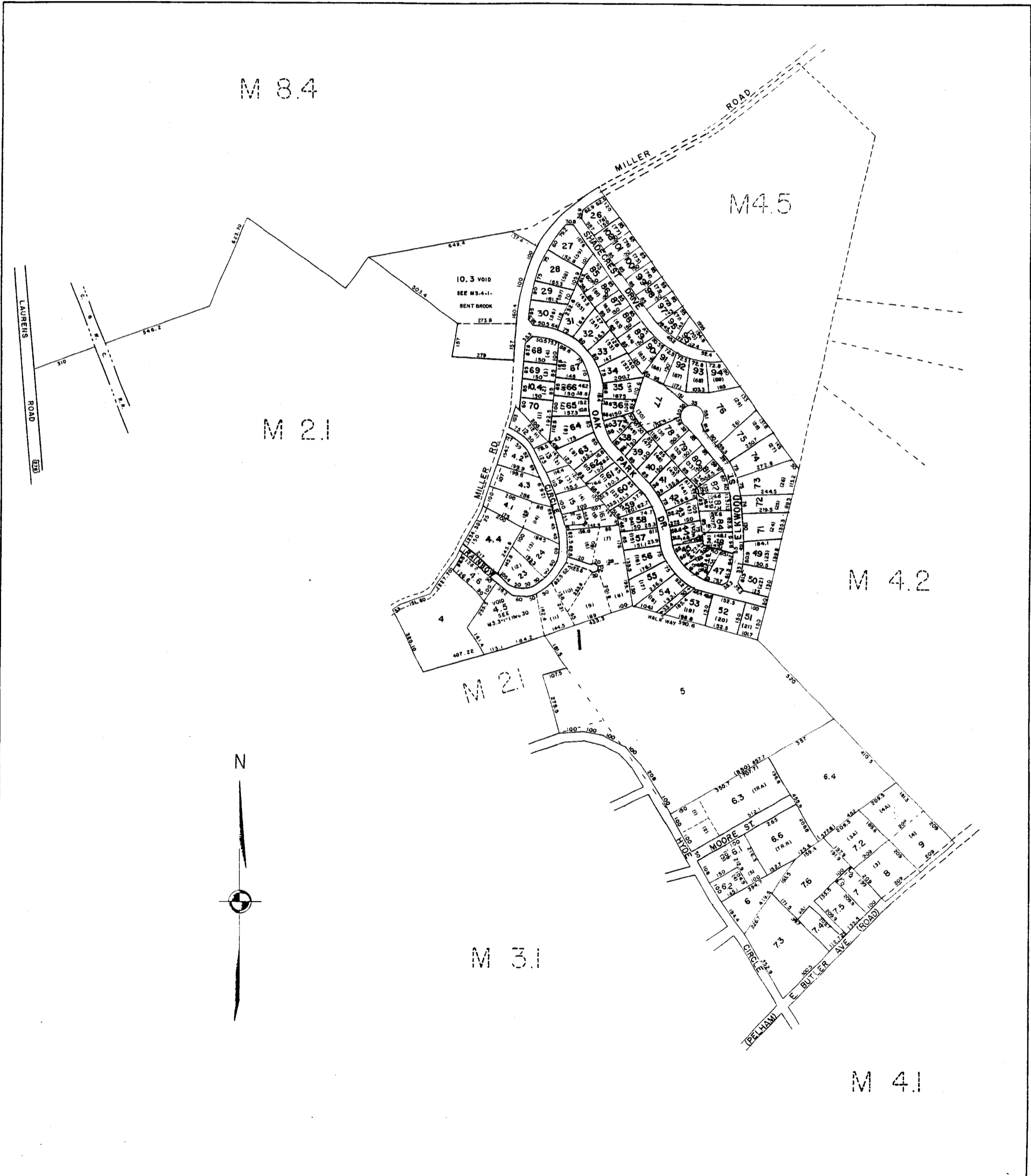
GREENVILLE COUNTY TAX MAPS		
GREENVILLE, S. C.		
TAX DISTRICT	MAP NUMBER	REVISIONS
-799-	M 3.1	1-79
SCALE 1" = 100'		INDEX-15

DRAWING NUMBER
M3.2
PLAN HOLD CORPORATION - IRVINE, CALIFORNIA
REORDER BY NUMBER 07548

DRAWING NUMBER

DRAWING NUMBER

DRAWING NUMBER
M3.2
PLAN HOLD CORPORATION - IRVINE, CALIFORNIA
REORDER BY NUMBER 07548



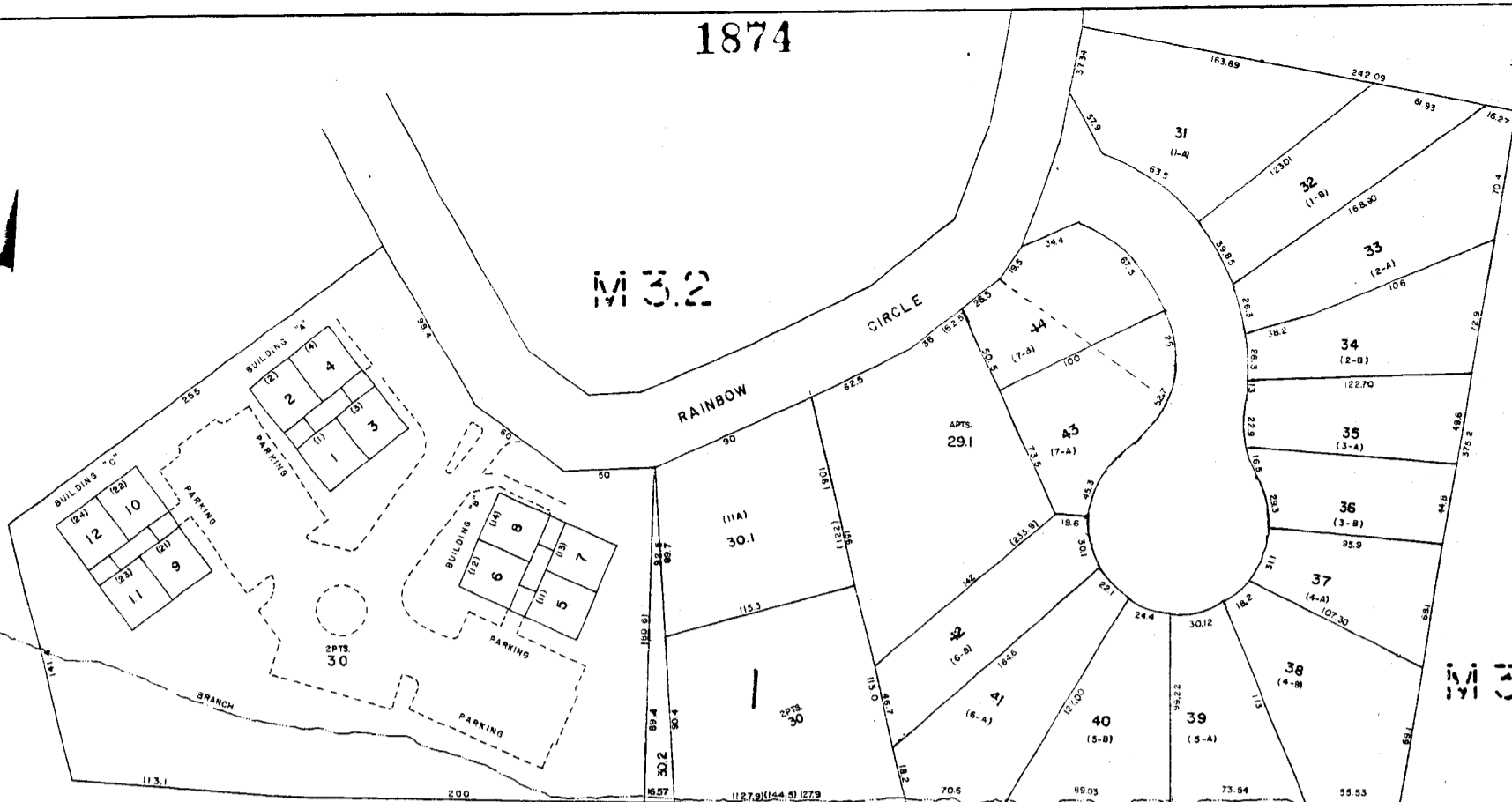
1873
1873

GREATER GREENVILLE TAX MAPS		
GREENVILLE, S. C.		
TAX DISTRICT	MAP NUMBER	
799	M 3.2	
SCALE 1" = 200'		INDEX

M 3.2

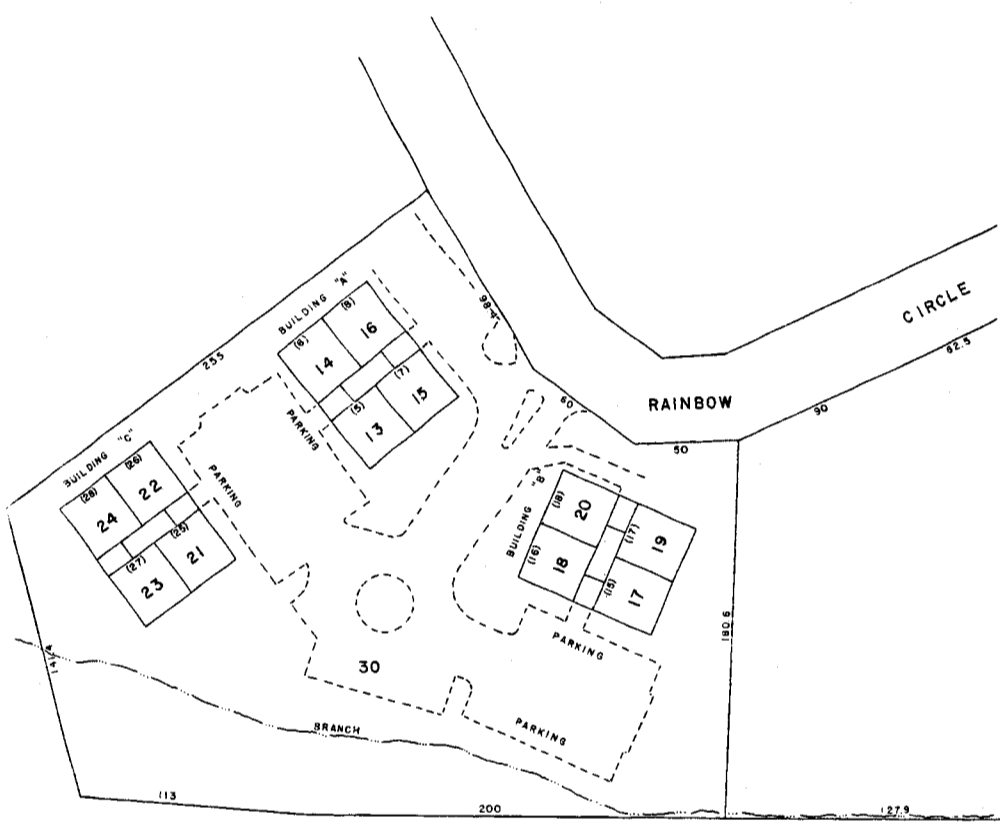
M 3.2

M 3.2

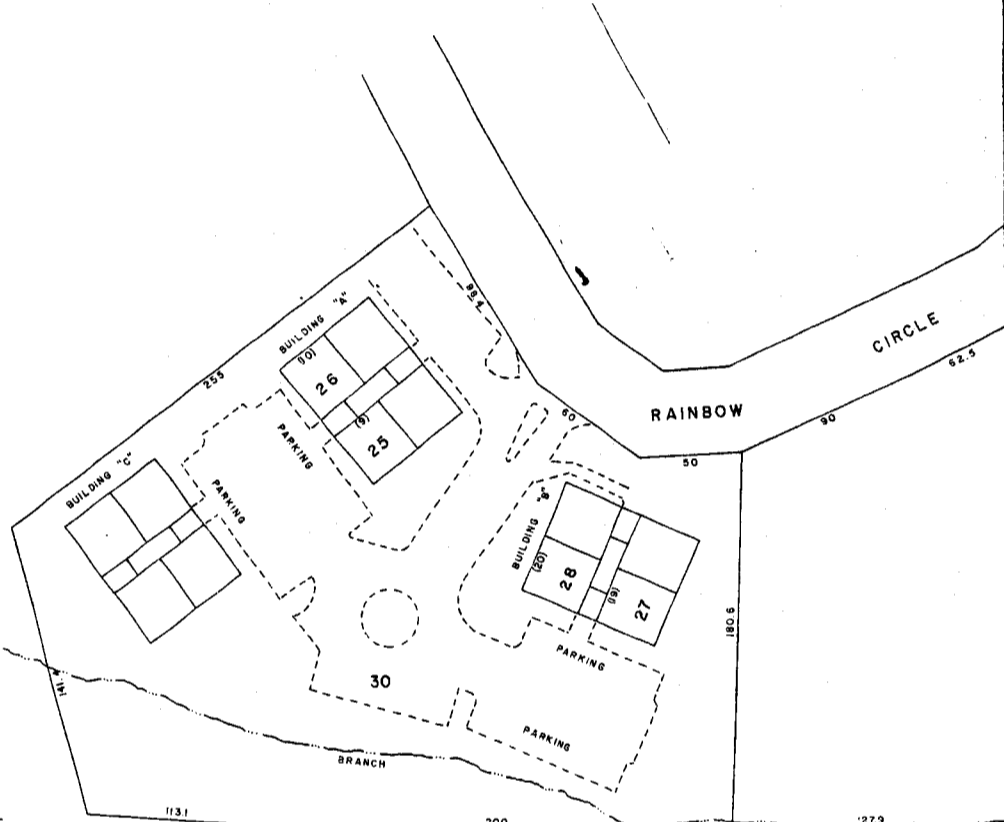


STAGE I
FIRST FLOOR
BLOCK 1

M 2.1



STAGE I
SECOND FLOOR
BLOCK 2



STAGE I
THIRD FLOOR
BLOCK 3

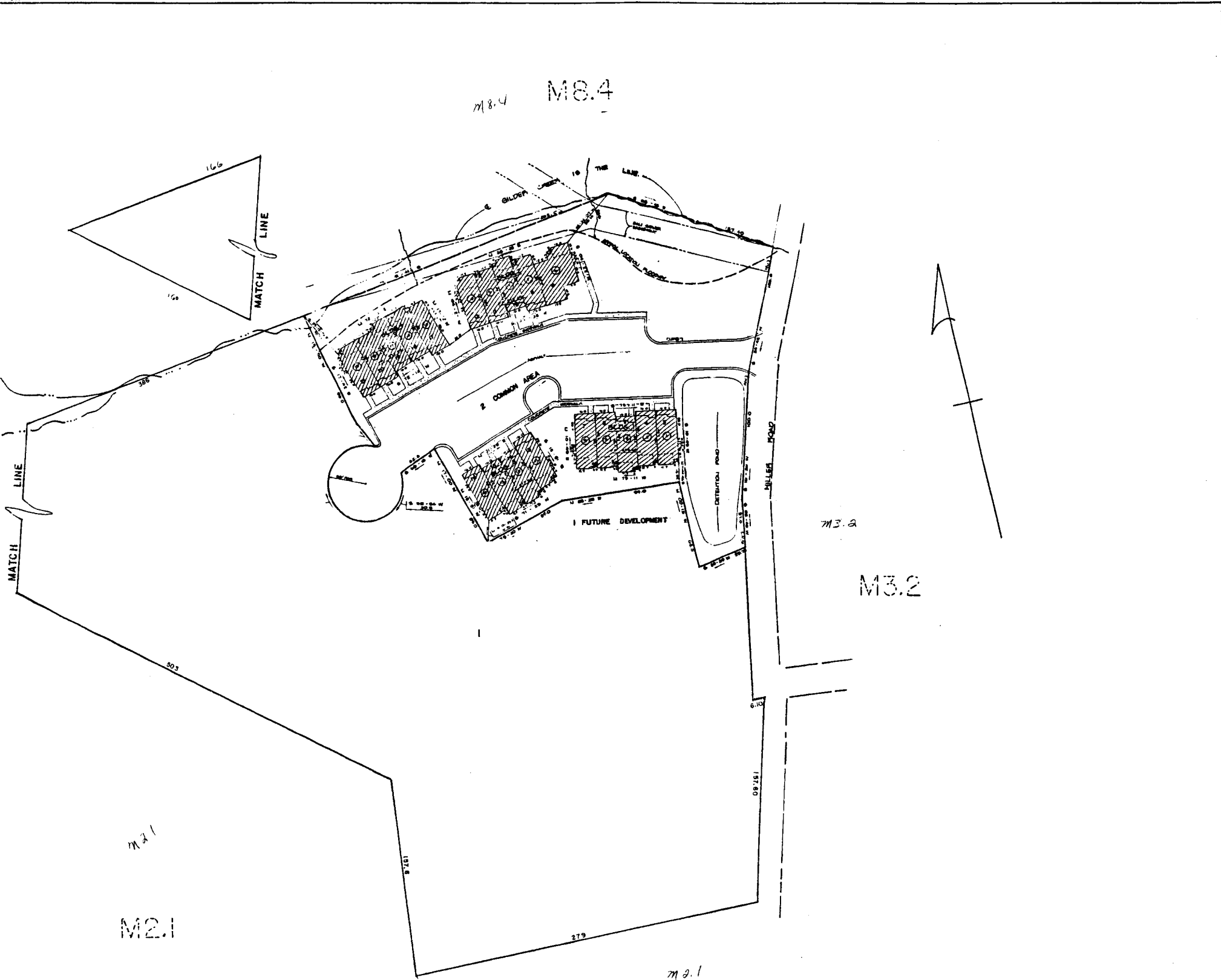
RAINBOW VILLAS CONDOMINIUM		
GREENVILLE COUNTY TAX MAPS		
GREENVILLE, S. C.		
TAX DISTRICT	MAP NUMBER	REVISIONS
799	M3.3	W-722
SCALE 1" = 40'		INDEX-15

DRAWING NUMBER
M3.4
 PLAN HOLD CORPORATION - IRVINE, CALIFORNIA
 NUMBER BY NUMBER 075A

DRAWING NUMBER

DRAWING NUMBER

DRAWING NUMBER
M3.4
 PLAN HOLD CORPORATION - IRVINE, CALIFORNIA
 NUMBER BY NUMBER 075A



1875

BENT BROOK		
GREENVILLE COUNTY TAX MAPS		
GREENVILLE, S. C.		
TAX DISTRICT	MAP NUMBER	REVISIONS
	M3.4	1
-799-	SCALE	

M 31

M 42

M5.1

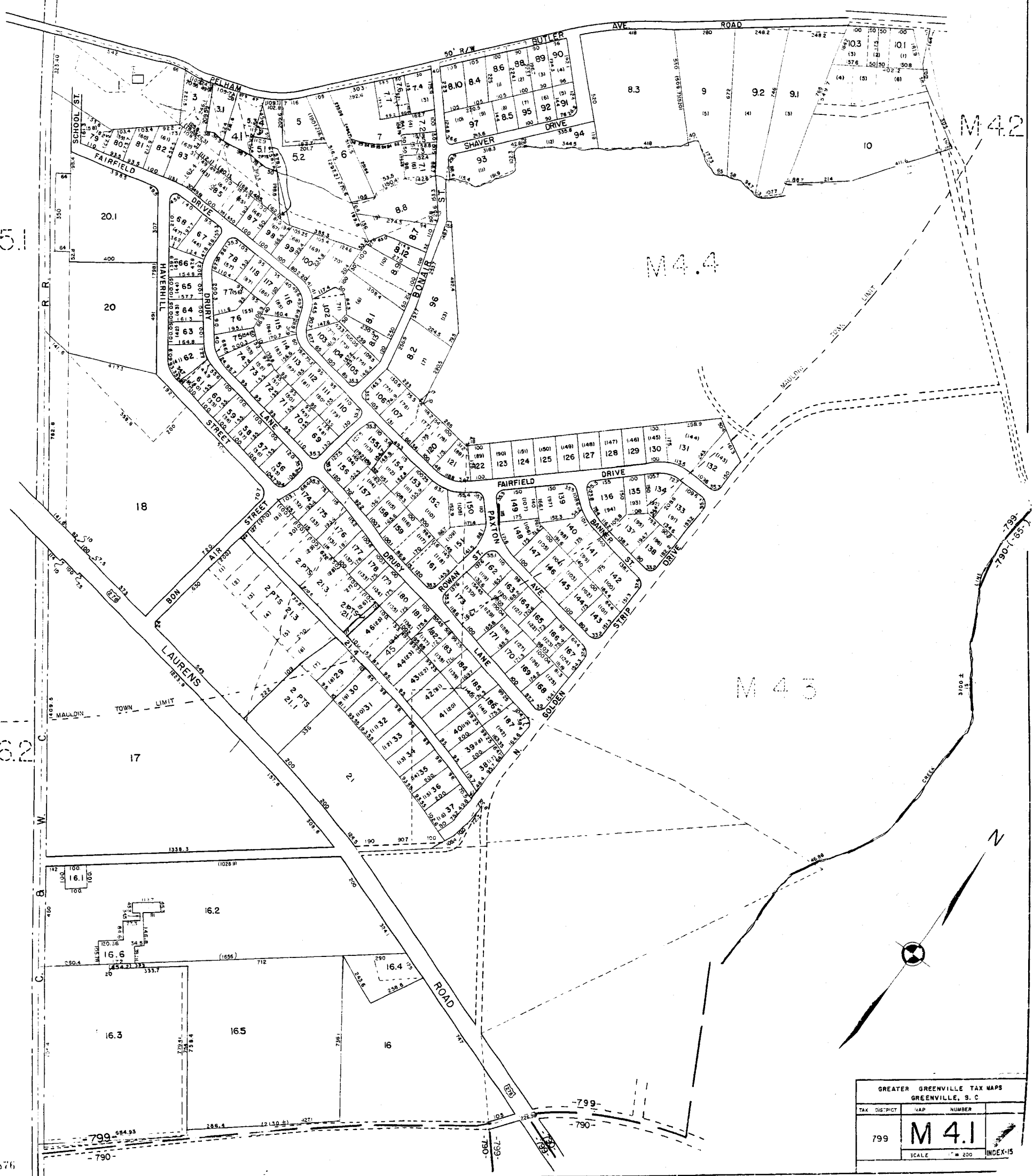
M4.2

M4.4

M 43

M6.2

GREATER GREENVILLE TAX MAPS GREENVILLE, S. C.		
TAX DISTRICT	MAP NUMBER	
799	M 4.1	
SCALE 1" = 200'		INDEX-15



DRAWING NUMBER
M4.2
PLAN HOLD CORPORATION - IRVINE, CALIFORNIA
RECORDED BY NUMBER 17548

DRAWING NUMBER

DRAWING NUMBER

DRAWING NUMBER
M4.2
PLAN HOLD CORPORATION - IRVINE, CALIFORNIA
RECORDED BY NUMBER 17548



GREATER GREENVILLE TAX MAPS GREENVILLE, S. C.		
TAX DISTRICT	MAP NUMBER	INDEX IS
-790- 799	M4.2	
SCALE 1" = 200'		

1877

N

M4.1

M4.2

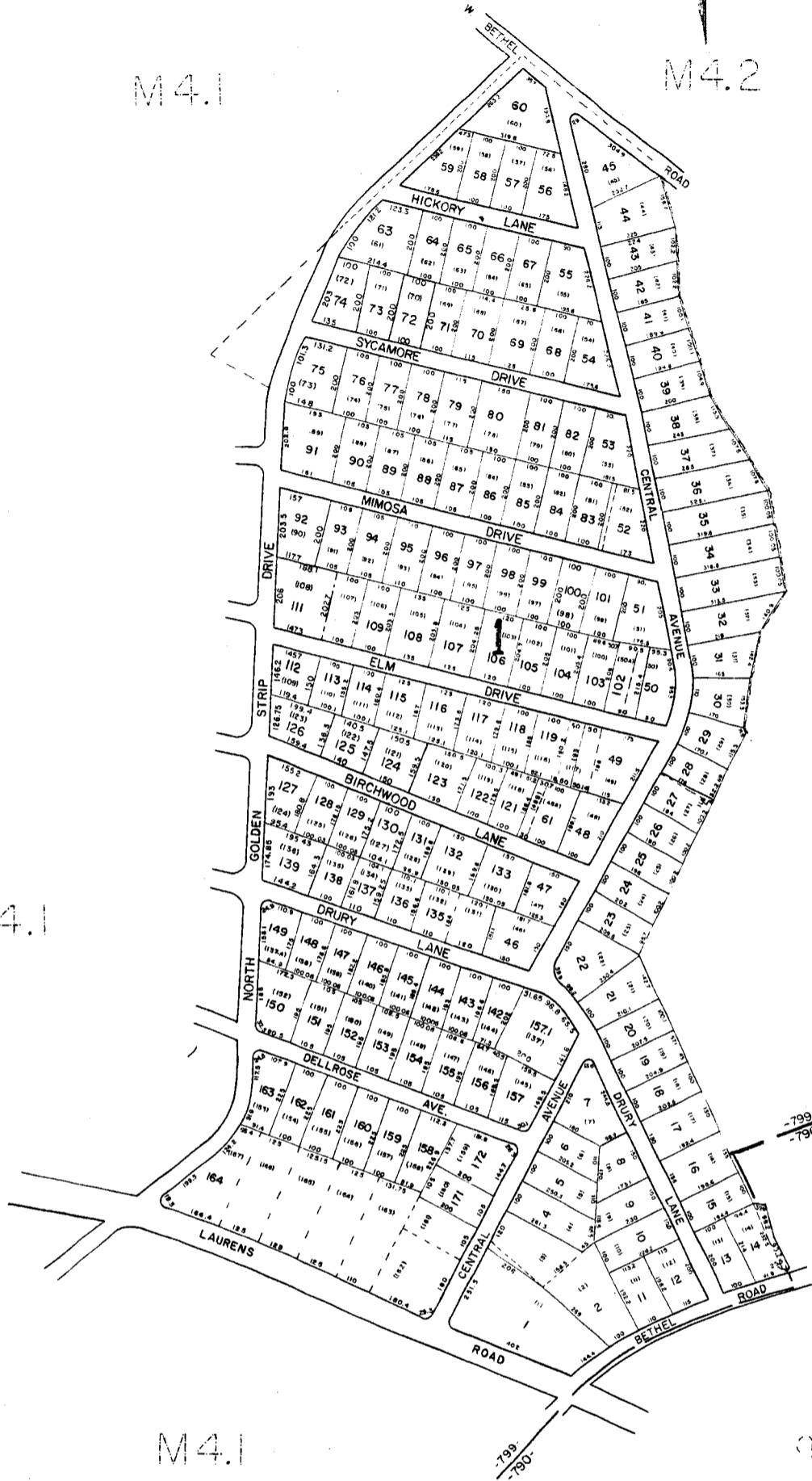
M4.1

M4.1

290

290.1

290.2



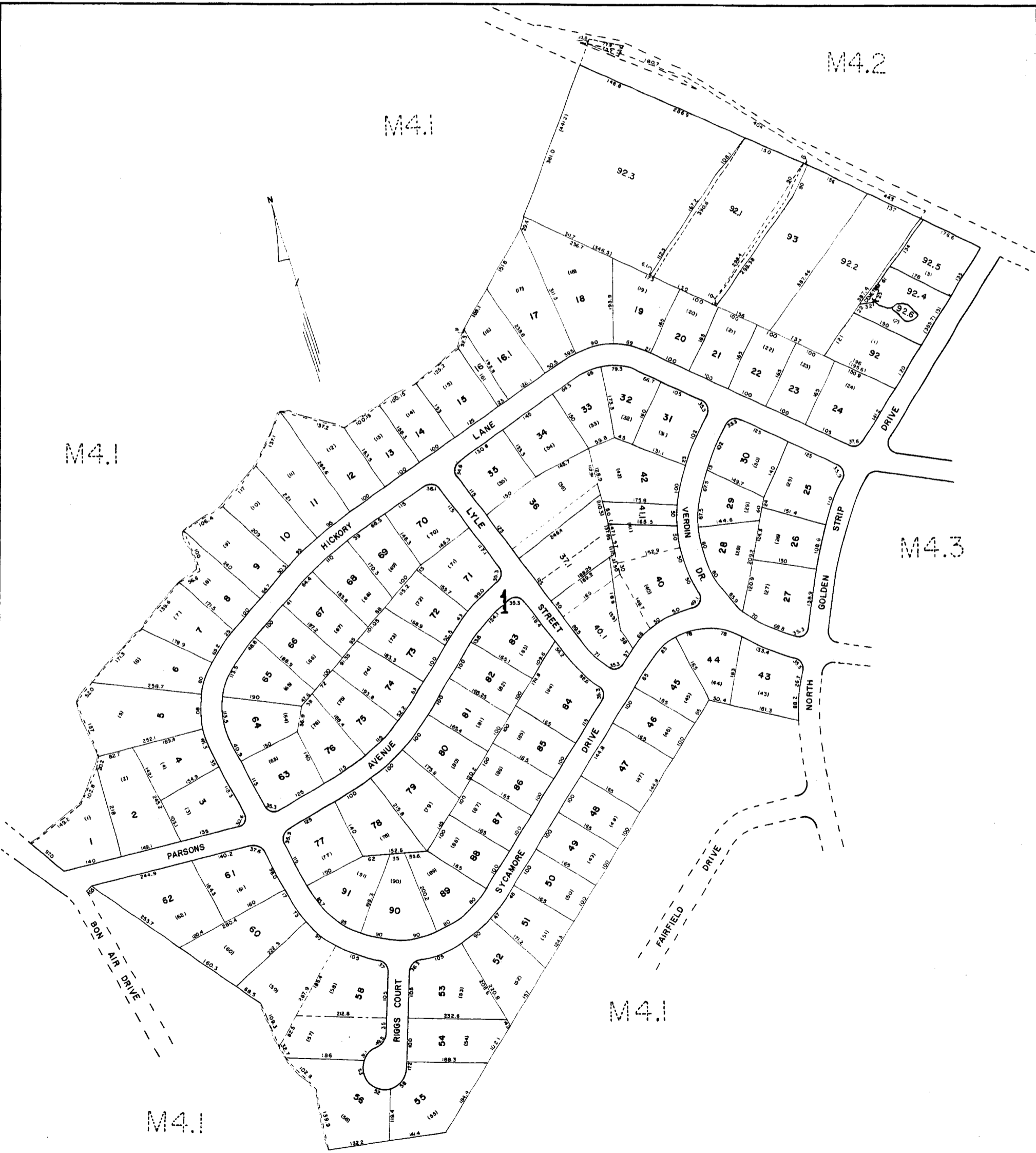
GREENVILLE COUNTY TAX MAPS GREENVILLE, S. C.		
TAX DISTRICT	MAP NUMBER	REVISIONS
799	M4.3	
SCALE 1" = 200'		INDEX-15

DRAWING NUMBER
M4.4
PLAN-HOLD CORPORATION - IRVINE, CALIFORNIA
ORDER BY NUMBER 1754

DRAWING NUMBER

DRAWING NUMBER

DRAWING NUMBER
M4.4
PLAN-HOLD CORPORATION - IRVINE, CALIFORNIA
ORDER BY NUMBER 1754



1879
1579

GREENVILLE COUNTY TAX MAPS GREENVILLE, S.C.		
TAX DISTRICT	MAP NUMBER	REVISIONS
799	M4.4	
SCALE 1" = 100'		INDEX-15

1880

M9.2

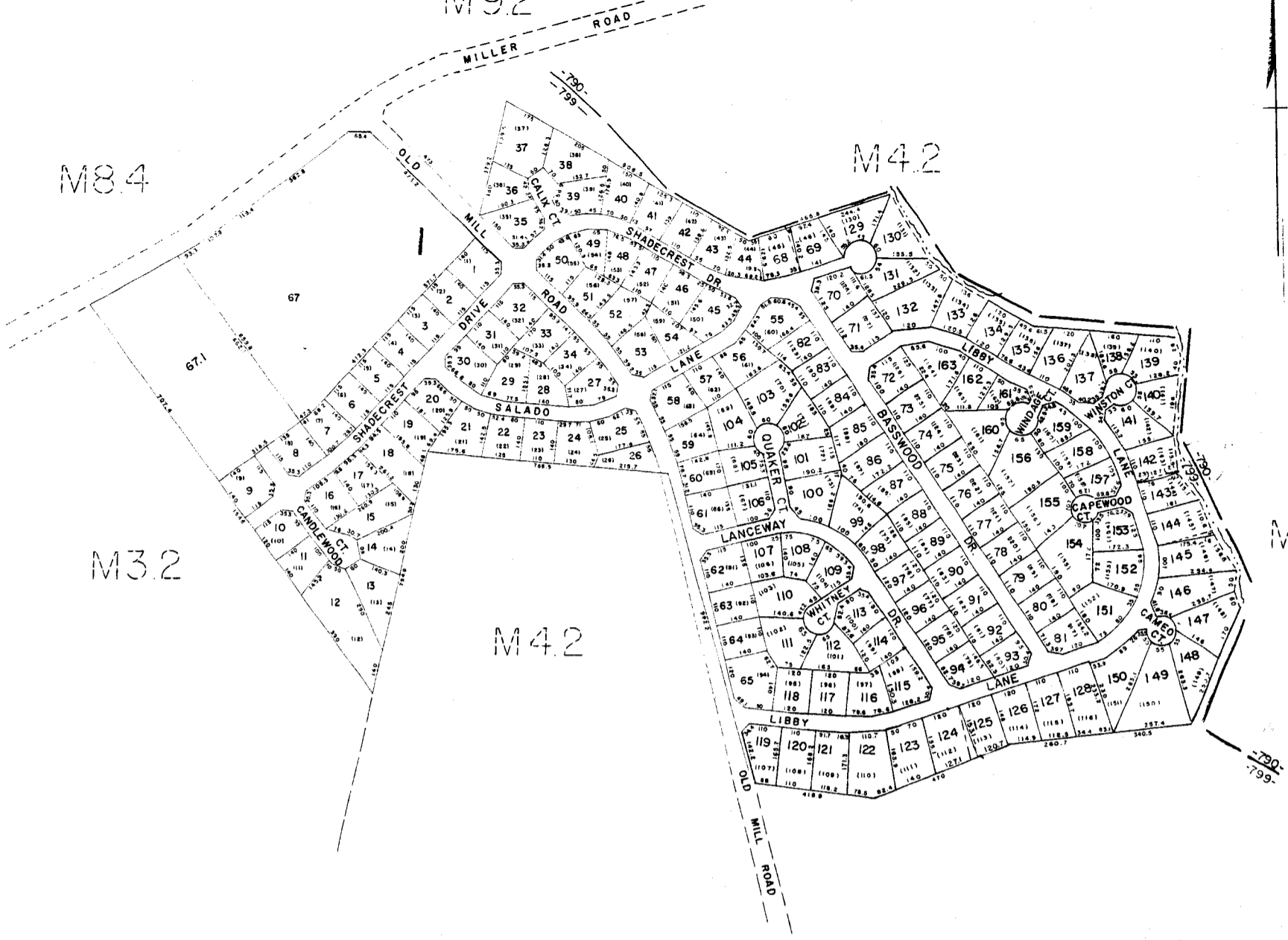
M8.4

M4.2

M3.2

M4.2

M4.2



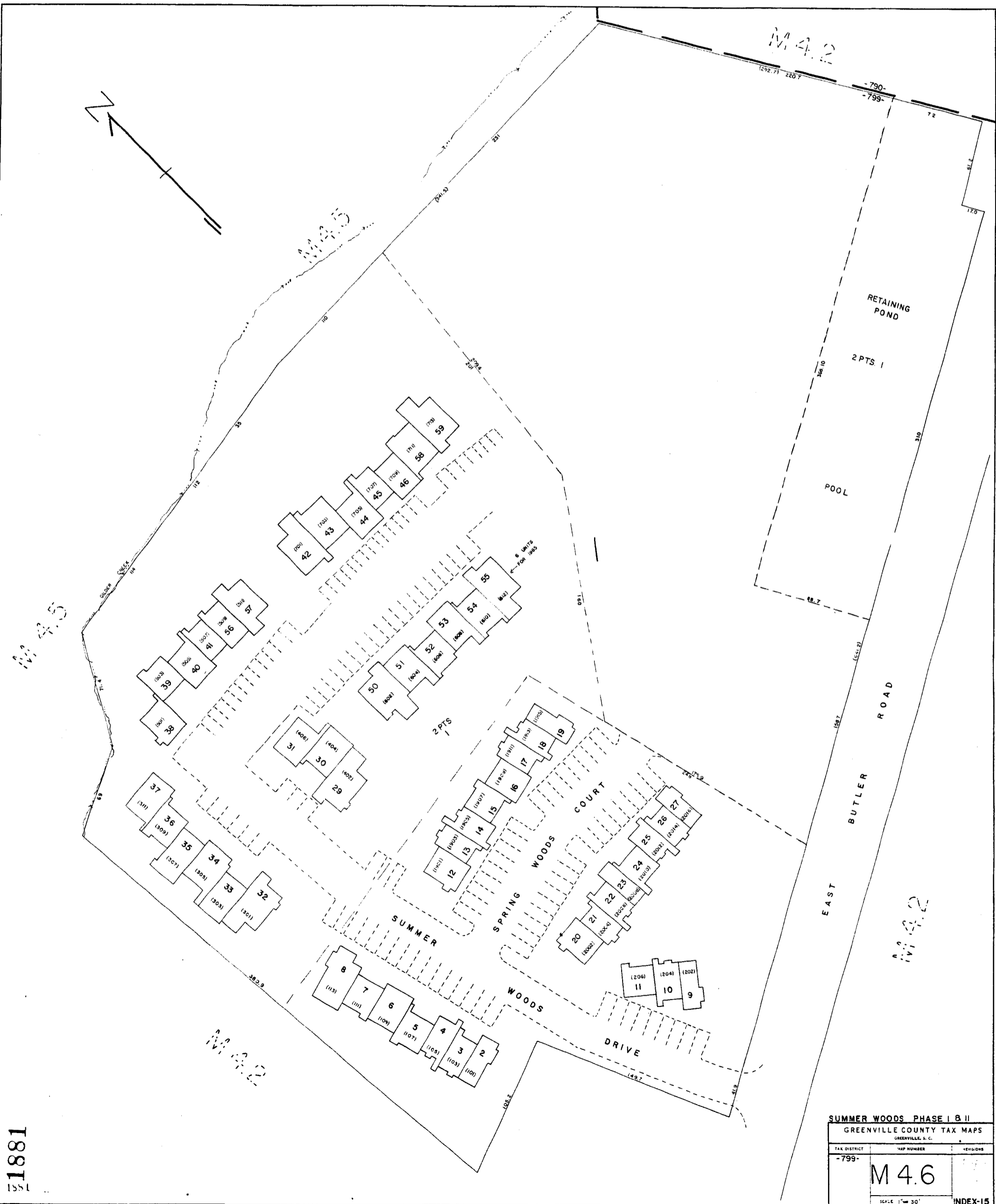
GREENVILLE COUNTY TAX MAP		
GREENVILLE, S. C.		
TAX DISTRICT	MAP NUMBER	REVISION
-799-	M4.5	
SCALE 1" = 200'		INDEX

DRAWING NUMBER
M4.6
PLAN HOLD CORPORATION - IRVINE, CALIFORNIA
RECORD NUMBER 27147

DRAWING NUMBER
M4.6
PLAN HOLD CORPORATION - IRVINE, CALIFORNIA
RECORD NUMBER 27147

DRAWING NUMBER
M4.6
PLAN HOLD CORPORATION - IRVINE, CALIFORNIA
RECORD NUMBER 27147

DRAWING NUMBER
M4.6
PLAN HOLD CORPORATION - IRVINE, CALIFORNIA
RECORD NUMBER 27147



SUMMER WOODS PHASE I & II		
GREENVILLE COUNTY TAX MAPS		
GREENVILLE, S. C.		
TAX DISTRICT	MAP NUMBER	REVISIONS
-799-	M4.6	
SCALE 1" = 30'		
INDEX-15		

1881



M4.2

M4.2

M4.9



WOODWIND PHASE TOWNHOUSES 1&2, IX, XI
GREENVILLE COUNTY TAX MAPS
GREENVILLE, S. C.

TAX DISTRICT	MAP NUMBER	REVISIONS
799	M4.7	1

SCALE 1" = 40'
INDEX-15

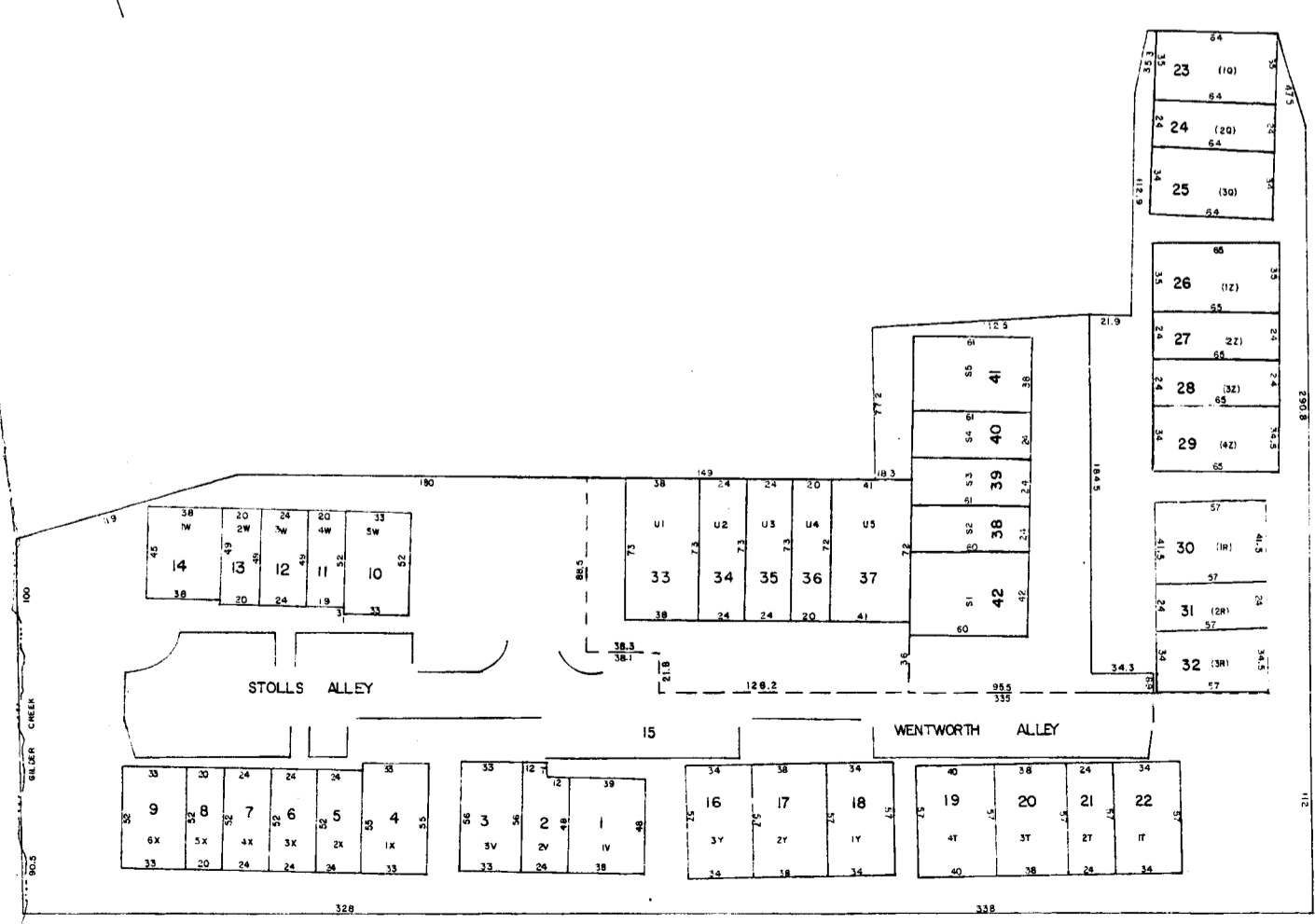
DRAWING NUMBER
M4.8
PLAN HOLD CORPORATION - IRVINE, CALIFORNIA
ORDER BY NUMBER 17148

DRAWING NUMBER

DRAWING NUMBER

DRAWING NUMBER
M4.8
PLAN HOLD CORPORATION - IRVINE, CALIFORNIA
ORDER BY NUMBER 17148

M4.7

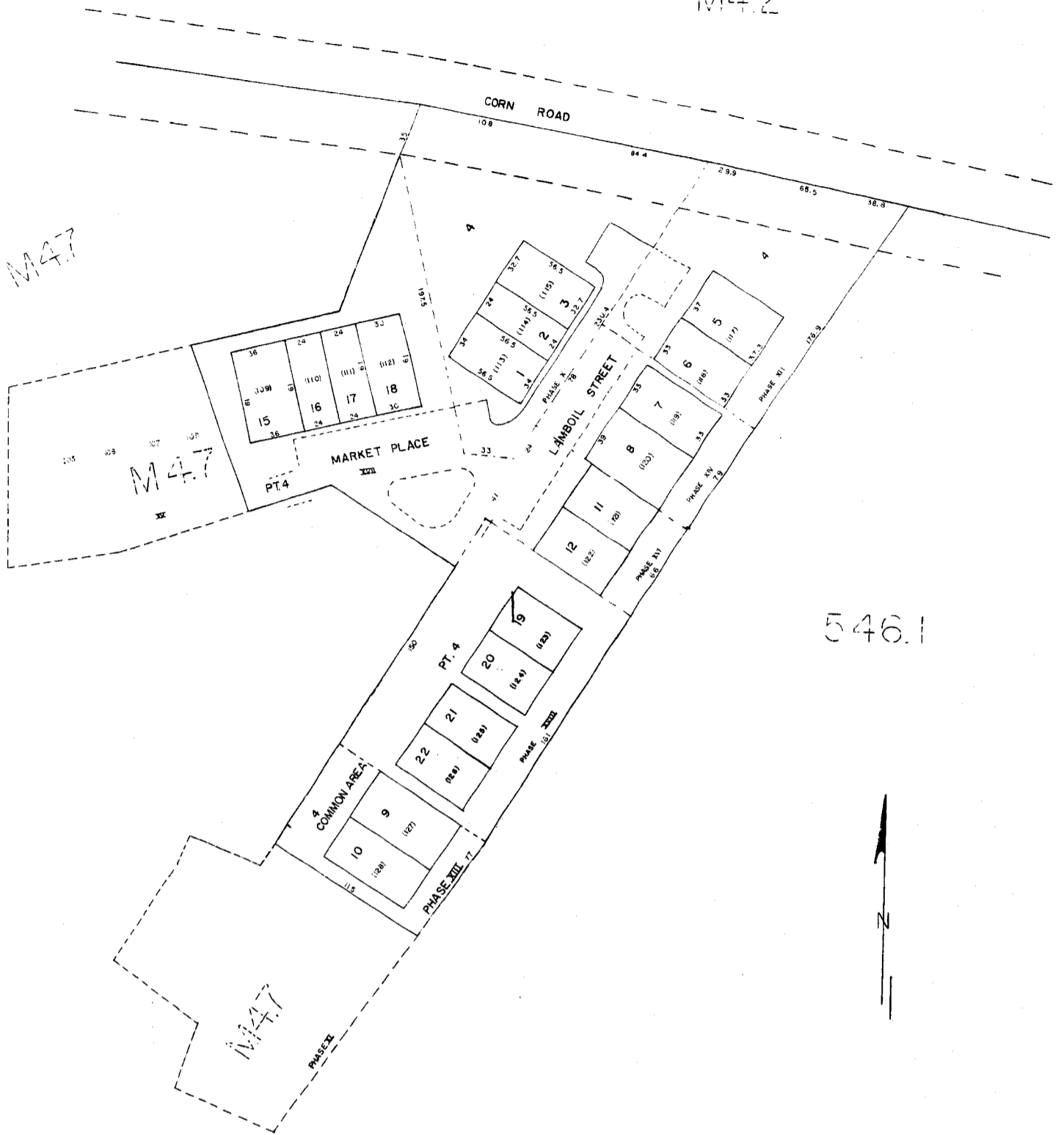


M4.2

WOODWIND TOWNHOUSES PHASE IV B V		
GREENVILLE COUNTY TAX MAPS		
GREENVILLE, S. C.		
TAX DISTRICT	MAP NUMBER	REVISIONS
799	M4.8	1-78
SCALE 1" = 40'		INDEX-15

1883

M4.2



M4.7

M4.7

546.1

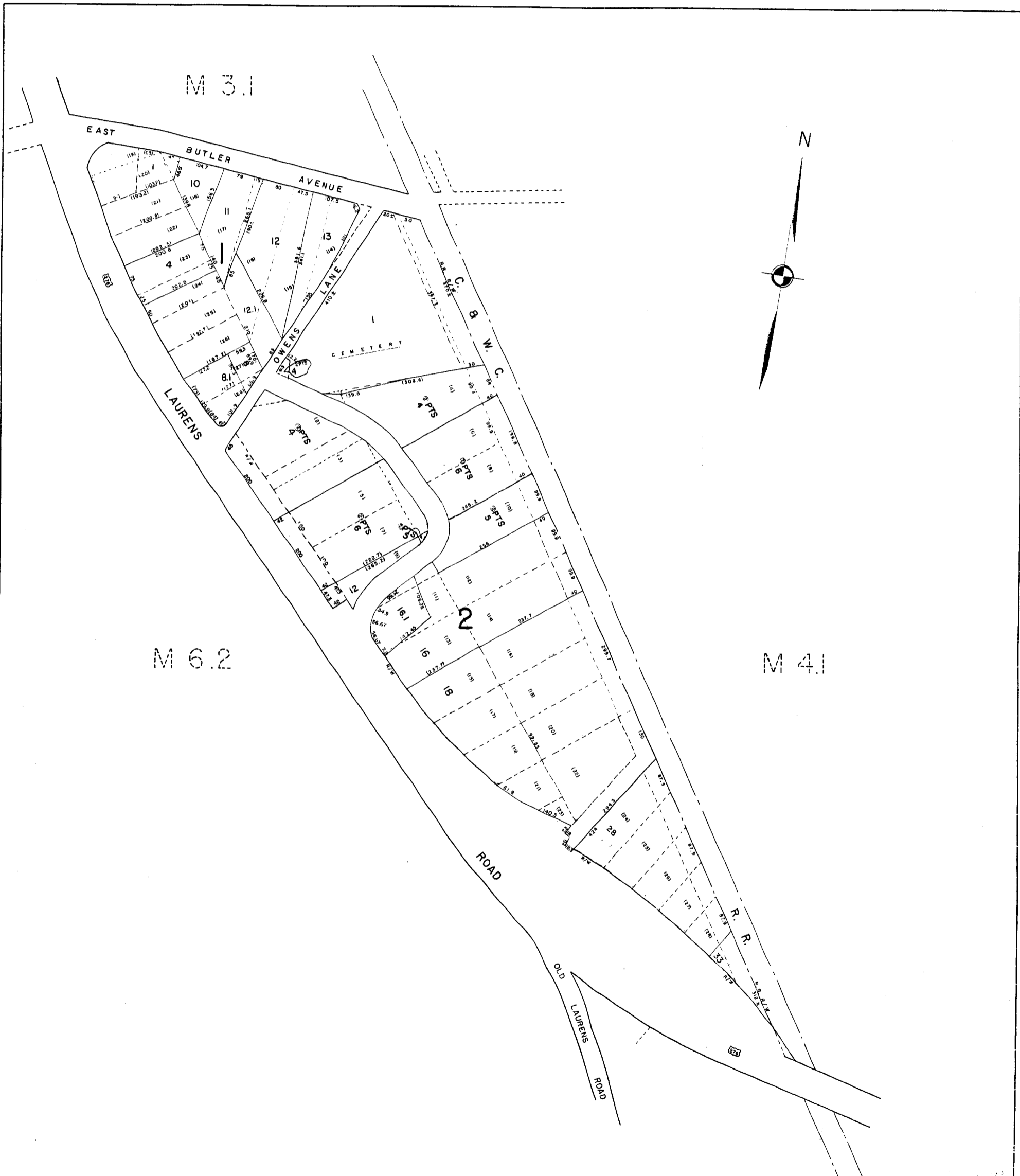
WOODWIND TOWNHOUSES PHASE X		
GREENVILLE COUNTY TAX MAPS		
GREENVILLE, S. C.		
TAX DISTRICT	MAP NUMBER	REVISIONS
-799-	M4.9	
SCALE 1" = 40'		INDEX-15

DRAWING NUMBER
MS.1
PLAN HOLD CORPORATION - IRVINE, CALIFORNIA
REORDER BY NUMBER 1754P

DRAWING NUMBER

DRAWING NUMBER

DRAWING NUMBER
MS.1
PLAN HOLD CORPORATION - IRVINE, CALIFORNIA
REORDER BY NUMBER 1754P



1885
1585

GREATER GREENVILLE TAX MAPS	
GREENVILLE, S. C.	
TAX DISTRICT	MAP NUMBER
-799-	M 5.1
SCALE 1" = 100'	
INDEX-15	



1886

M6.2

M7.2

790

799

790

790

790

790

790

790

790

790

790

790

790

790

790

790

790

790

790

790

790

790

790

790

790

790

790

790

790

790

790

790

790

790

790

790

790

790

790

790

790

790

790

790

790

790

790

790

790

790

790

790

790

790

790

790

790

790

790

790

790

790

790

790

790

790

790

790

790

790

790

790

790

790

790

790

790

790

790

790

790

790

790

790

790

790

790

790

790

790

790

790

790

790

790

790

790

M7.2

M6.3

M7.1

583.1

573.1

583.1

1886

BROOKSIDE SEC. 12.3		
GREATER GREENVILLE TAX MAPS		
GREENVILLE, S. C.		
TAX DISTRICT	MAP NUMBER	INDEX
-790-	M6.1	
799		
798	SCALE 1" = 200'	

DRAWING NUMBER
M6.2

DRAWING NUMBER

DRAWING NUMBER

DRAWING NUMBER
M6.2



1887
1888

GREATER GREENVILLE TAX MAPS		
TAX DISTRICT	MAP	NUMBER
-790- 799 798	M6.2	W7B
SCALE 1" = 200'		INDEX-15

HWY. 276

(OLD) LAURENS (ROAD)

C & W C. R. R.


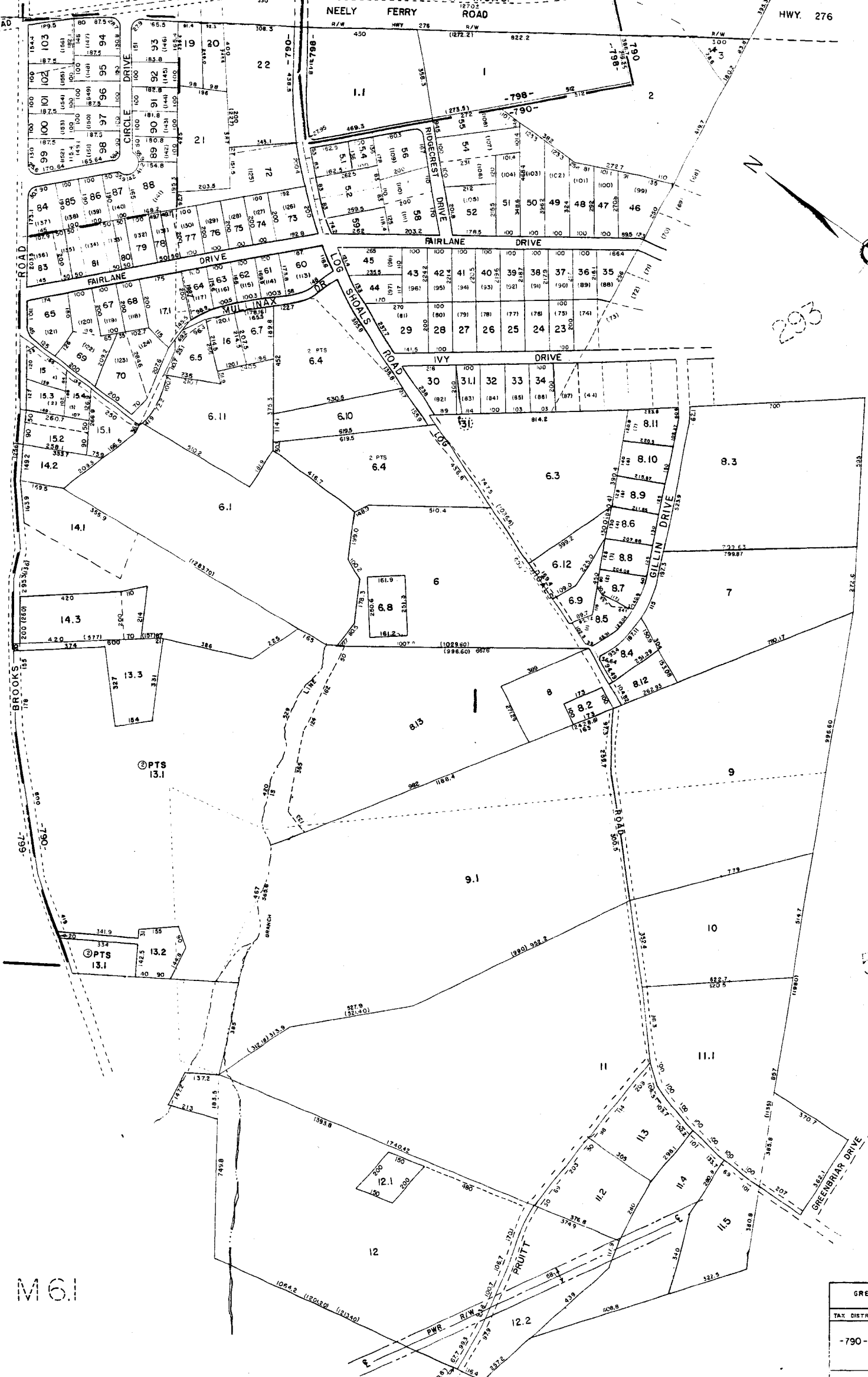
HWY. 276

M62

M61

M61

1555



293

5731

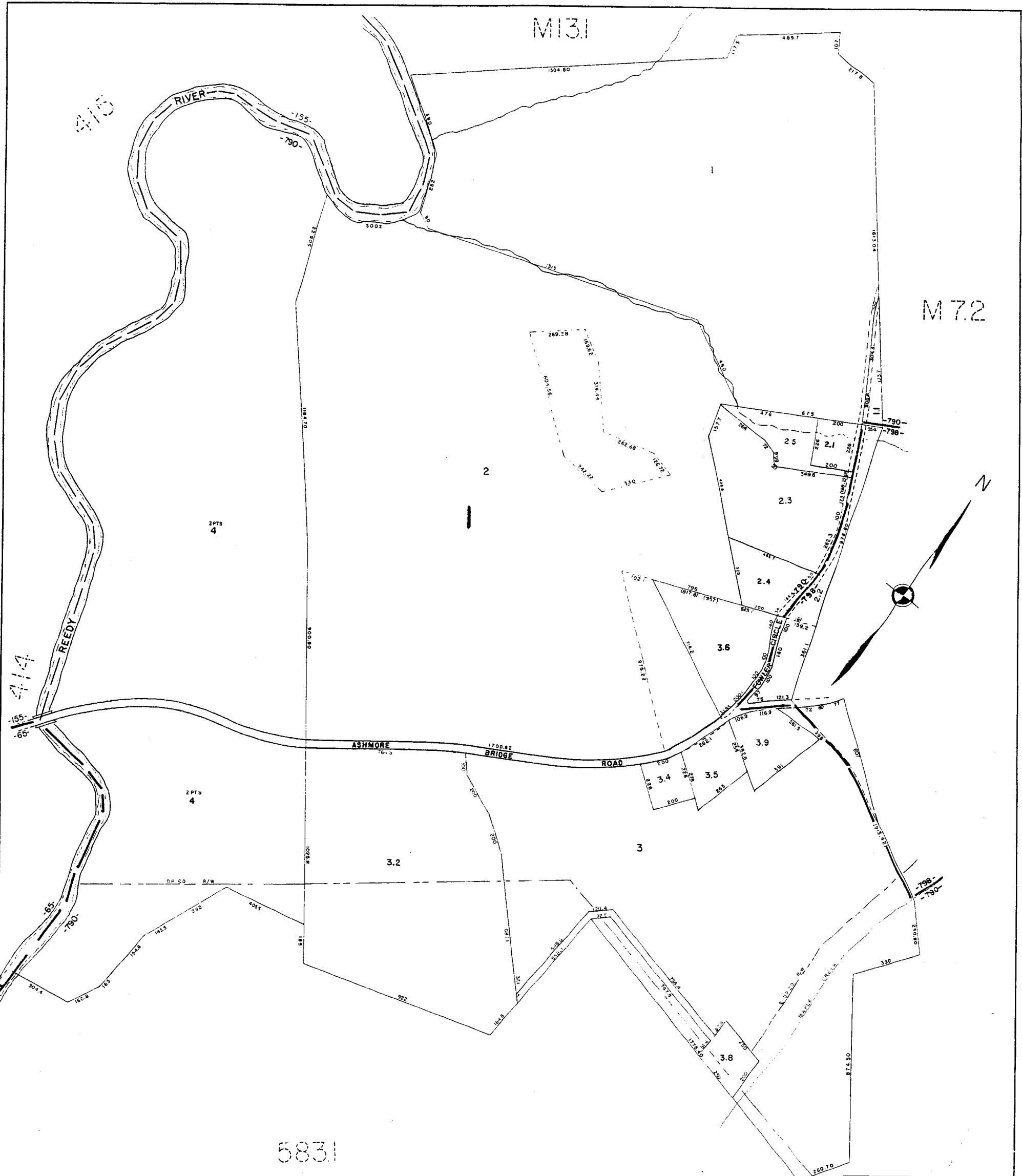
GREATER GREENVILLE TAX MAPS	
GREENVILLE, S. C.	
TAX DISTRICT	MAP NUMBER
-790-	M63
SCALE 1" = 200'	
INDEX	

DRAWING NUMBER
M7.1

DRAWING NUMBER

DRAWING NUMBER

DRAWING NUMBER
M7.1

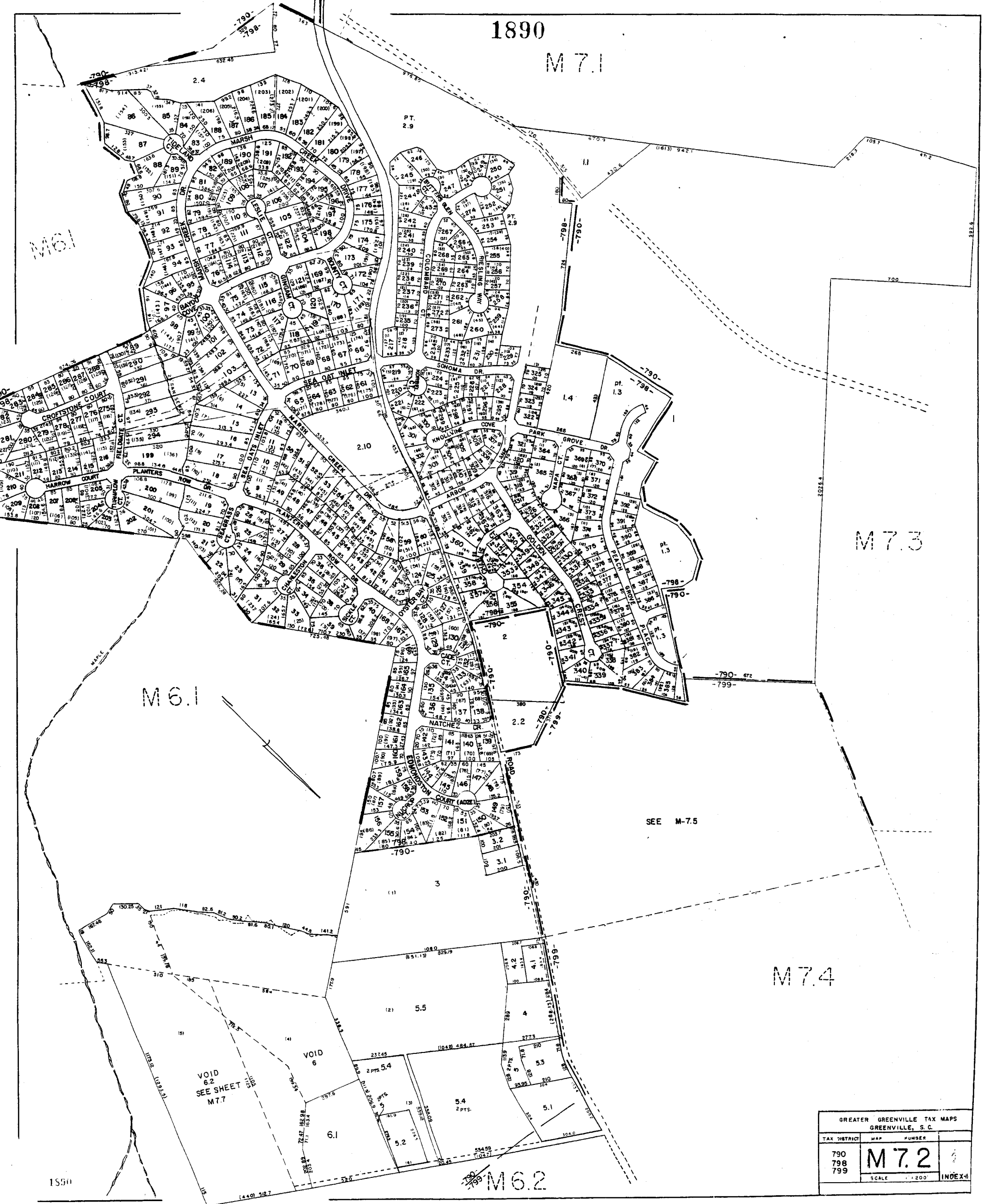


1889
1889

GREATER GREENVILLE TAX MAPS		
GREENVILLE, S. C.		
TAX DISTRICT	MAP NUMBER	INDEX
790	M7.1	17
SCALE 1" = 200'		INDEX-15

1890

M 7.1



M 7.3

M 6.1

SEE M-7.5

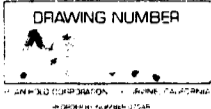
M 7.4

M 6.2

GREATER GREENVILLE TAX MAPS GREENVILLE, S. C.		
TAX DISTRICT	MAP NUMBER	INDEX
790	M 7.2	
798		
799		
SCALE 1"=200'		INDEX


1890

DRAWING NUMBER



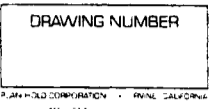
PLAN-HOLD CORPORATION - IRVINE, CALIFORNIA
ACREAGE NUMBER: 134

DRAWING NUMBER



PLAN-HOLD CORPORATION - IRVINE, CALIFORNIA
ACREAGE NUMBER: 134

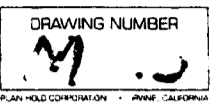
DRAWING NUMBER



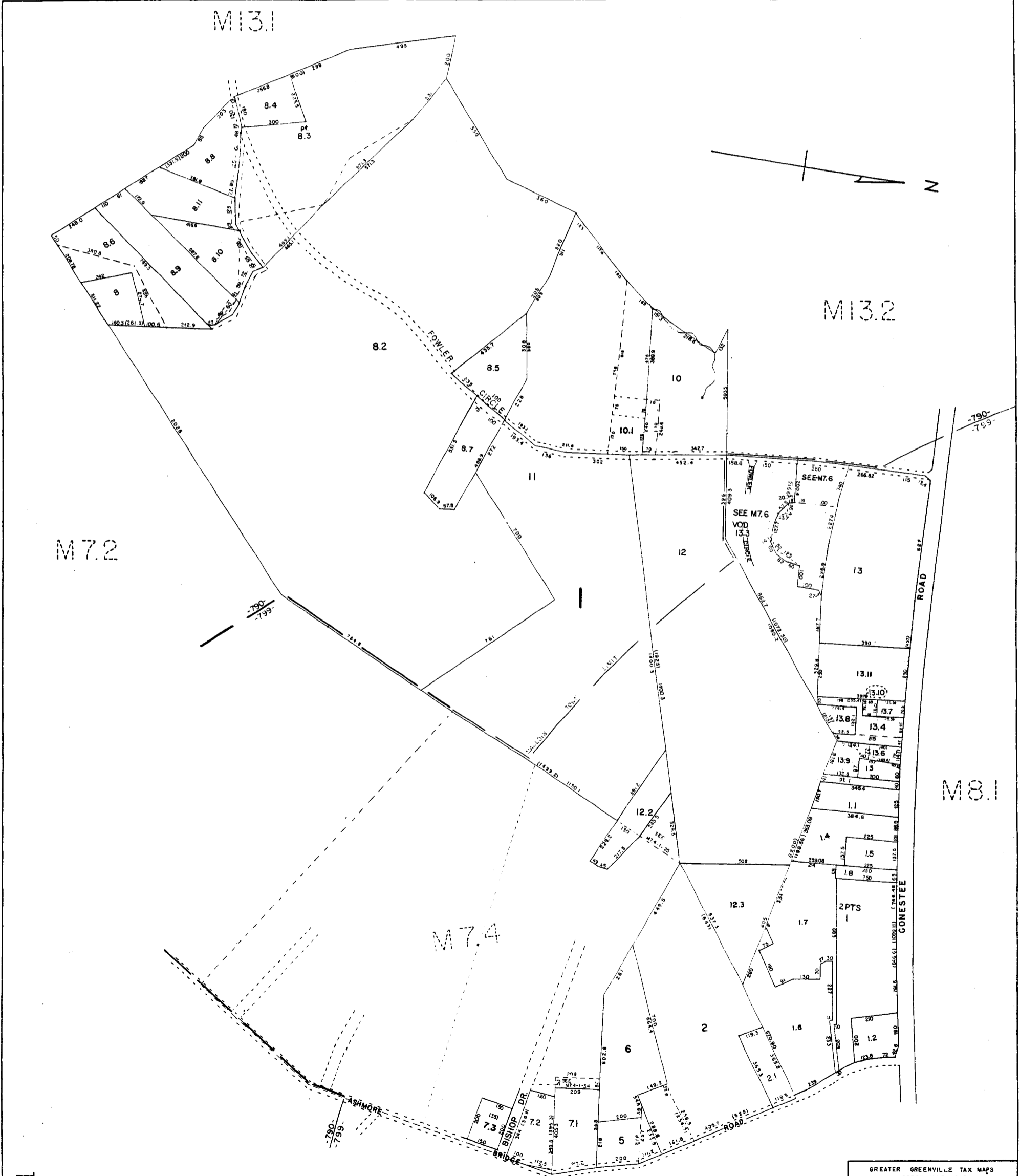
PLAN-HOLD CORPORATION - IRVINE, CALIFORNIA
ACREAGE NUMBER: 134

DRAWING NUMBER

M 7.3



PLAN-HOLD CORPORATION - IRVINE, CALIFORNIA
ACREAGE NUMBER: 134



GREATER GREENVILLE TAX MAPS GREENVILLE, S.C.		
TAX DISTRICT	MAP NUMBER	INDEX-15
790	M7.3	INDEX-15
799		
SCALE 1" = 200'		

M7.3

M7.3

M7.3

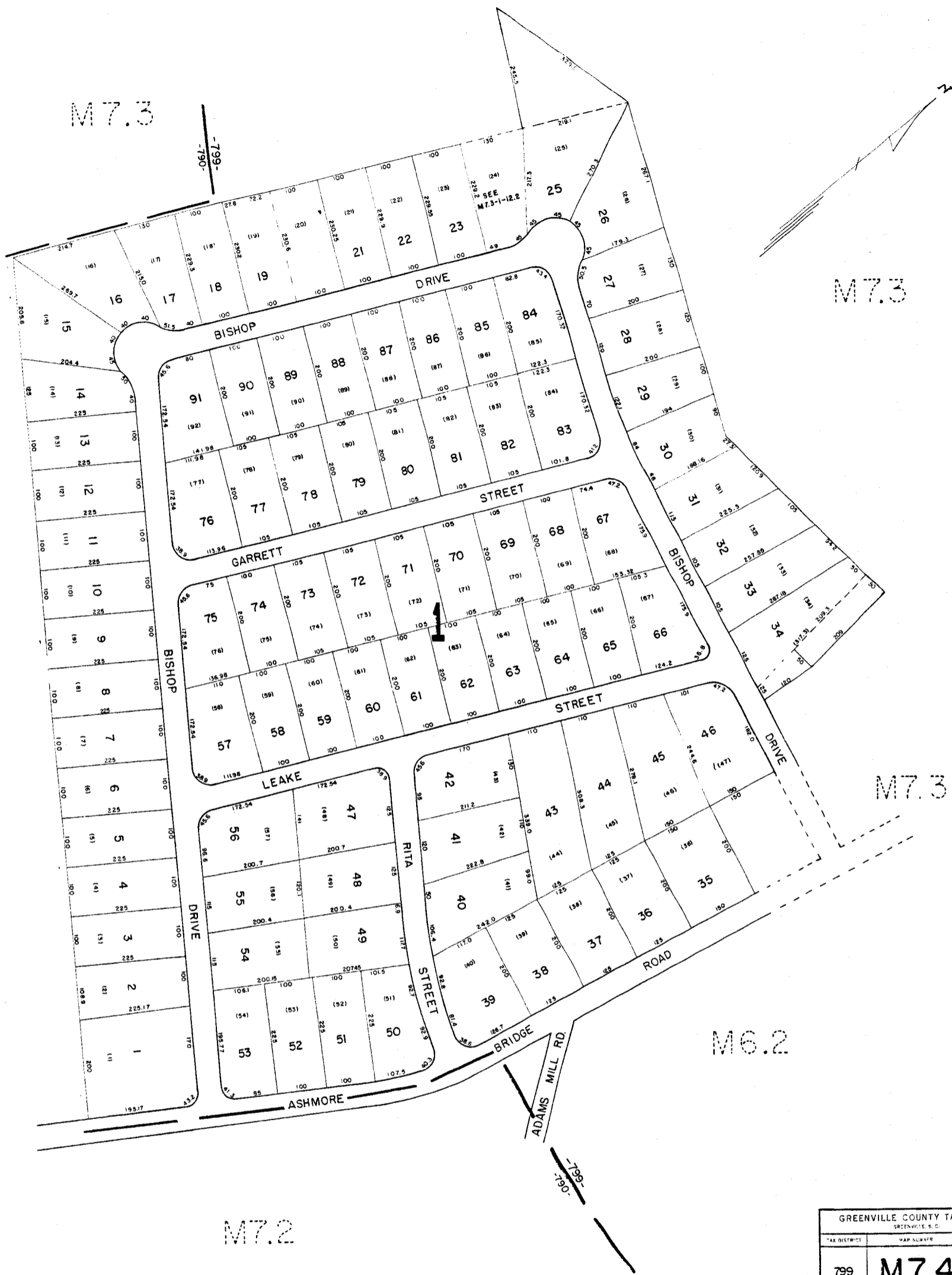
M7.5

M7.5

M7.3

M6.2

M7.2



GREENVILLE COUNTY TAX MAPS		
GREENVILLE, S.C.		
TAX DISTRICT	MAP NUMBER	REVISIONS
799	M7.4	
SCALE 1"=100'		INDEX-15

DRAWING NUMBER
M7.5
PLAN HOLD CORPORATION - IRVINE, CALIFORNIA
RECORD BY NUMBER 07544

DRAWING NUMBER

DRAWING NUMBER

DRAWING NUMBER
M7.5
PLAN HOLD CORPORATION - IRVINE, CALIFORNIA
RECORD BY NUMBER 07544

M-7.3

M-7.3



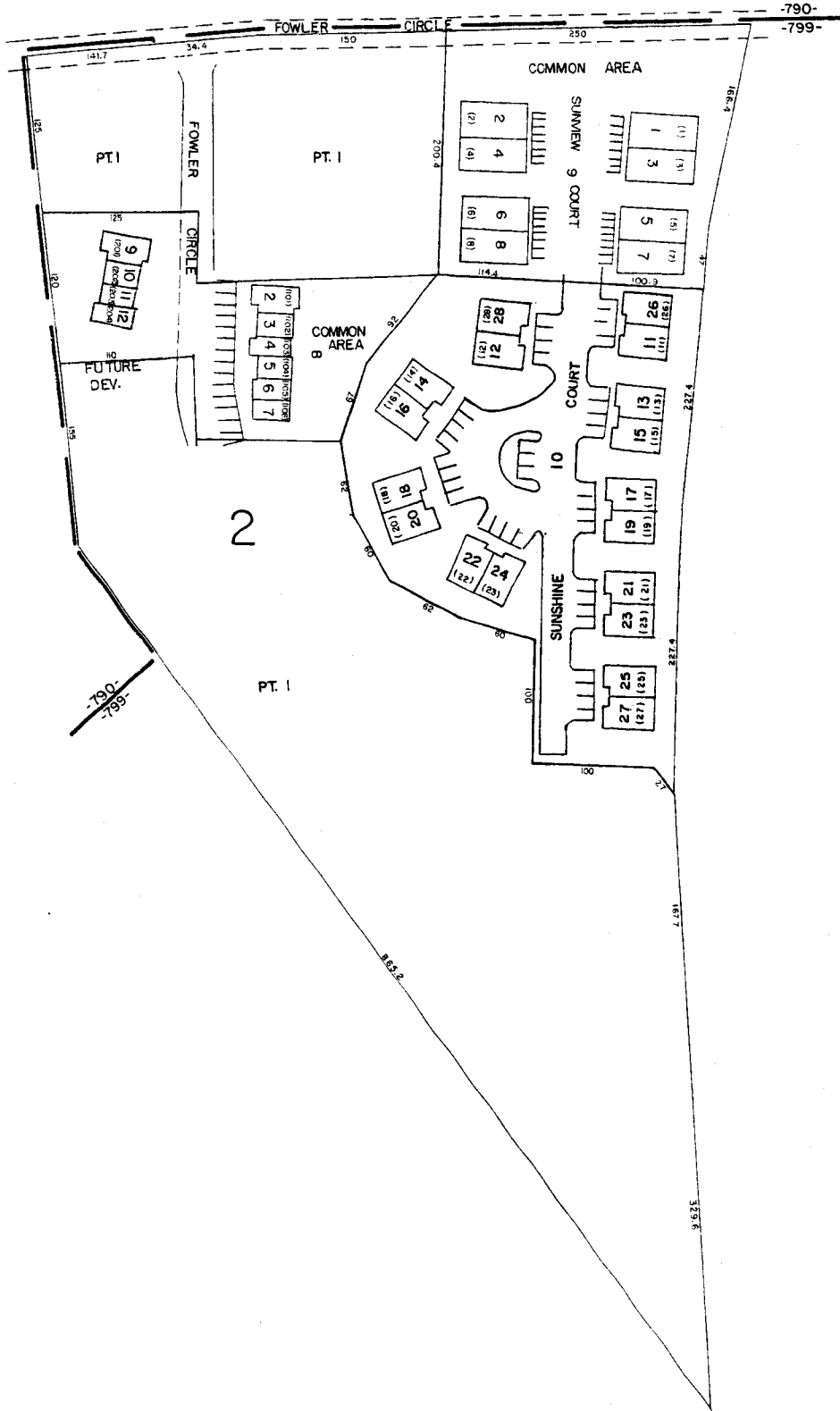
M-7.2

M-7.2

GREENVILLE COUNTY TAX MAPS GREENVILLE, S. C.		
TAX DISTRICT	MAP NUMBER	REVISIONS
-799-	M-7.5	
SCALE 1" = 100'		INDEX-15

688E

M32



M73

M73

M73

SUNSET FOREST PHASE I & SUNVIEW TOWNS		
GREENVILLE COUNTY TAX MAPS		
GREENVILLE, S. C.		
TAX DISTRICT	MAP NUMBER	REVISIONS
799	M76	
SCALE 1"=60'		INDEX-15

DRAWING NUMBER
M7.7

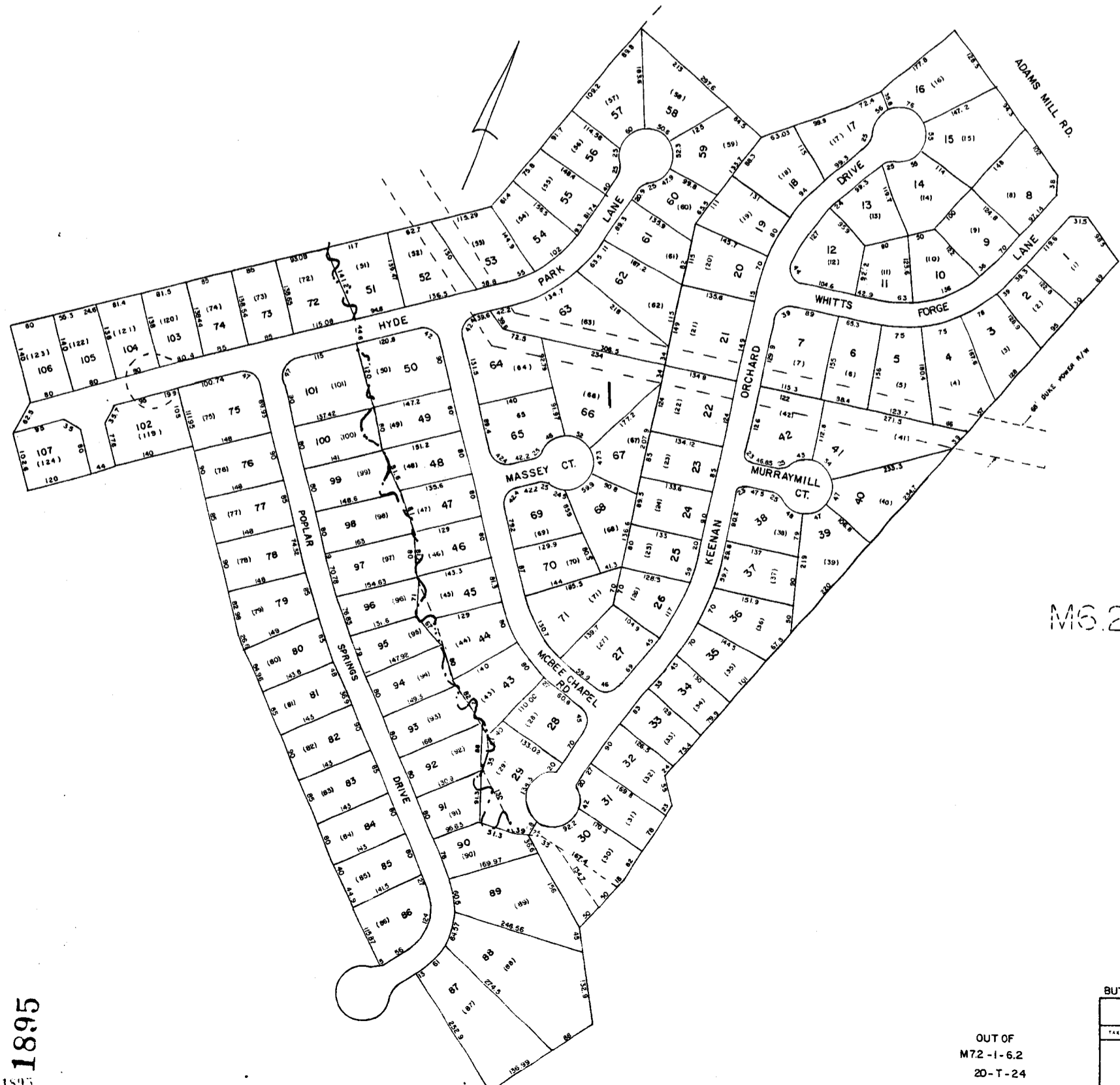
DRAWING NUMBER

DRAWING NUMBER

DRAWING NUMBER
M7.7

M6.2

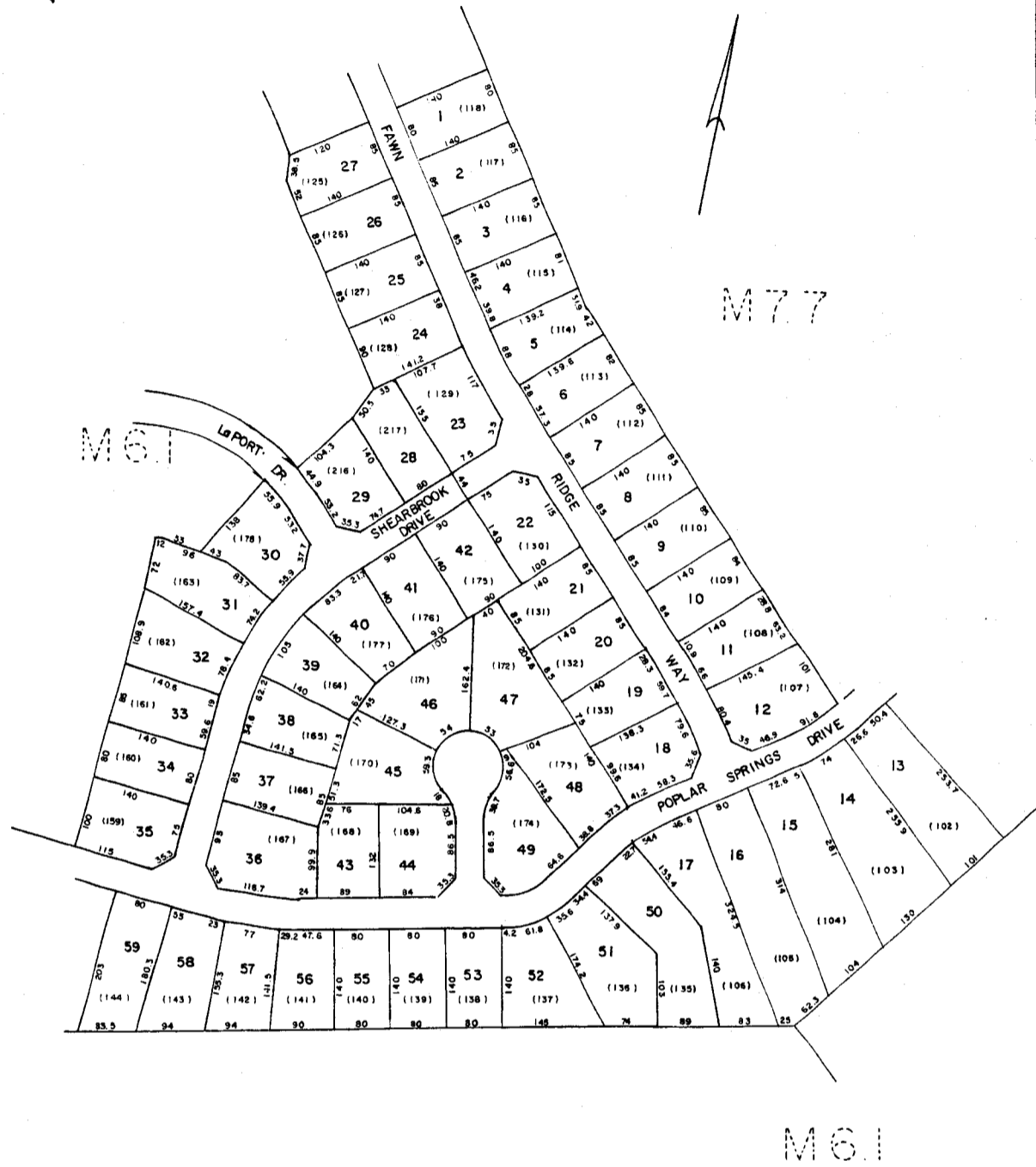
M6.2



1895

OUT OF
M72-1-6.2
2D-T-24

BUTLER STATION PH. I, II, III		
GREENVILLE COUNTY TAX MAPS		
GREENVILLE, S. C.		
TAX DISTRICT	MAP NUMBER	REVISIONS
	M7.7	
- 790 -	SCALE 1" = 100'	INDEX - 15



PH-V
 BUTLER STATION PH-IV, SEC II
 GREENVILLE COUNTY TAX MAPS
 GREENVILLE, S.C.

MAP NO.	REVISIONS
M7.8	

-790- 1" = 100' INDEX-15

DRAWING NUMBER
M 8.1
PLAN HOLD CORPORATION - IRVINE, CALIFORNIA
RECORD OF PLANS 17154

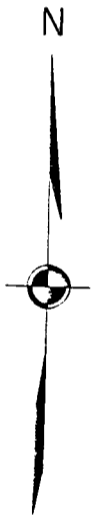
DRAWING NUMBER

DRAWING NUMBER

DRAWING NUMBER
M 8.1
PLAN HOLD CORPORATION - IRVINE, CALIFORNIA
RECORD OF PLANS 17154

M 8.3

M 2.1



M 3.1

M 6.2

M 7.3

1897
1897

GREATER GREENVILLE TAX MAPS			
GREENVILLE, S. C.			
TAX DISTRICT	MAP NUMBER	SCALE	INDEX
-799-	M 8.1	1" = 200'	INDEX-15

1898

M8.3

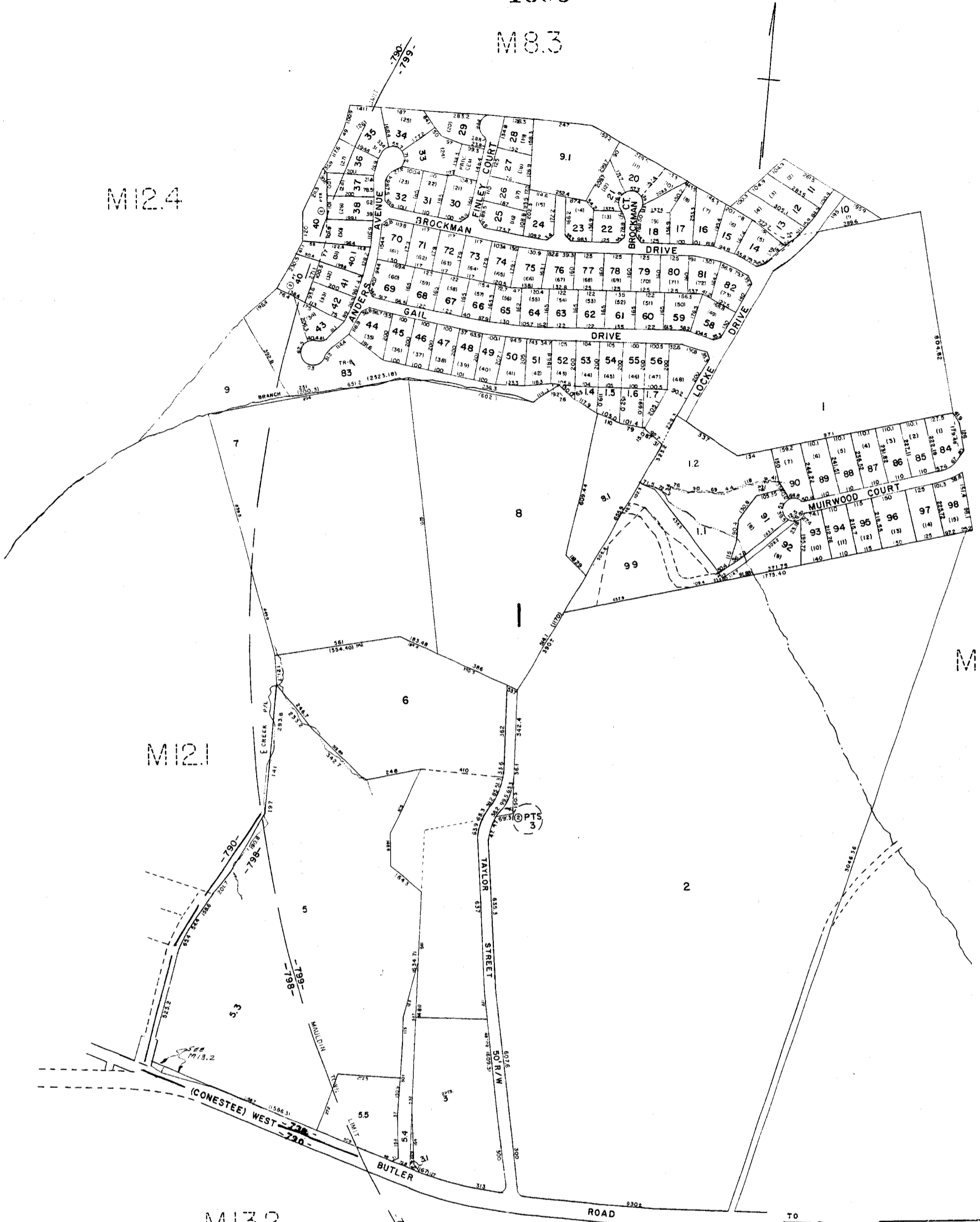
M12.4

M8.1

M12.1

M13.2

M7.3



TO
RTE276

GREATER GREENVILLE TAX MAPS GREENVILLE, S. C.		
TAX DISTRICT	MAP NUMBER	INDEX
790	M82	INDEX-15
799		
SCALE 1" = 200'		

DRAWING NUMBER
M8.3
PLAN HOLD CORPORATION - IRVINE, CALIFORNIA
SCALE: AS SHOWN

DRAWING NUMBER

DRAWING NUMBER

DRAWING NUMBER
M8.3
PLAN HOLD CORPORATION - IRVINE, CALIFORNIA
SCALE: AS SHOWN

M8.4

LAURENS ROAD

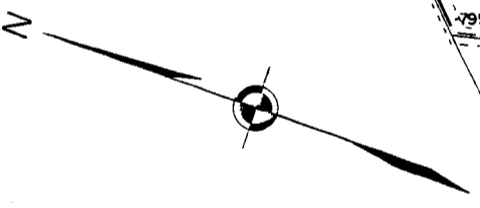
MAULDIN

ROAD

M10.4

12
(VOID)
SEE M8.6-1-1 THRU 70

M8.1



M8.2

M12.4

GREATER GREENVILLE TAX MAPS*	
GREENVILLE, S. C.	
TAX DISTRICT	MAP NUMBER
790 799	M8.3
SCALE: 1" = 800'	
INDEX-15	

1899

1599

M9.1

M10.3

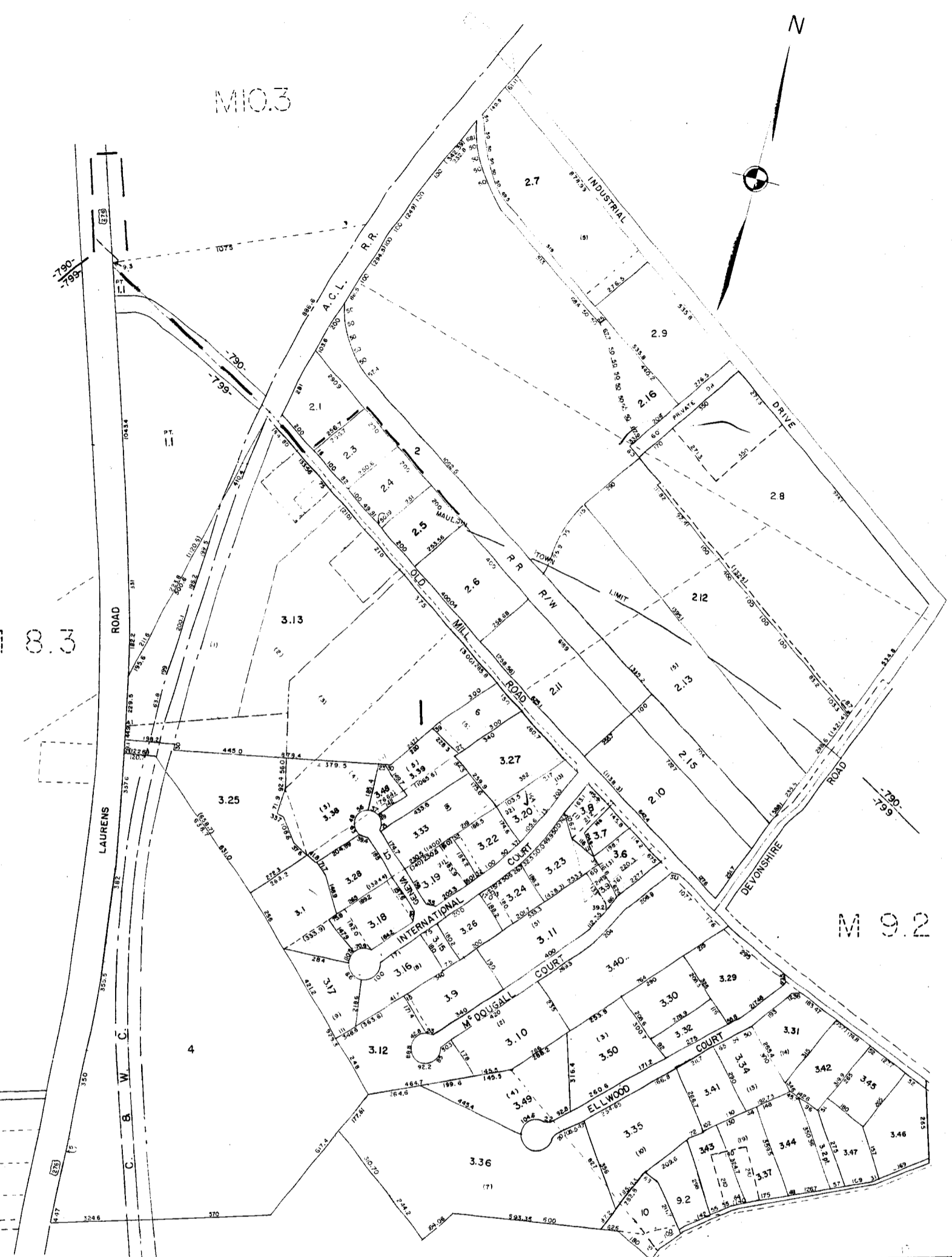
N


M 8.3

M 9.2

M 2.1

M3.2



GREATER GREENVILLE TAX MAPS		
GREENVILLE, S C		
TAX DISTRICT	MAP NUMBER	
790	M 8.4	
799		
SCALE 1" = 200'		INDEX-15

DRAWING NUMBER
M8.5
PLAN HOLD CORPORATION - IRVINE, CALIFORNIA
RECORD NUMBER 0754

DRAWING NUMBER

DRAWING NUMBER

DRAWING NUMBER
M8.5
PLAN HOLD CORPORATION - IRVINE, CALIFORNIA
RECORD NUMBER 0754

M8.1


M8.1

M8.1

M8.1



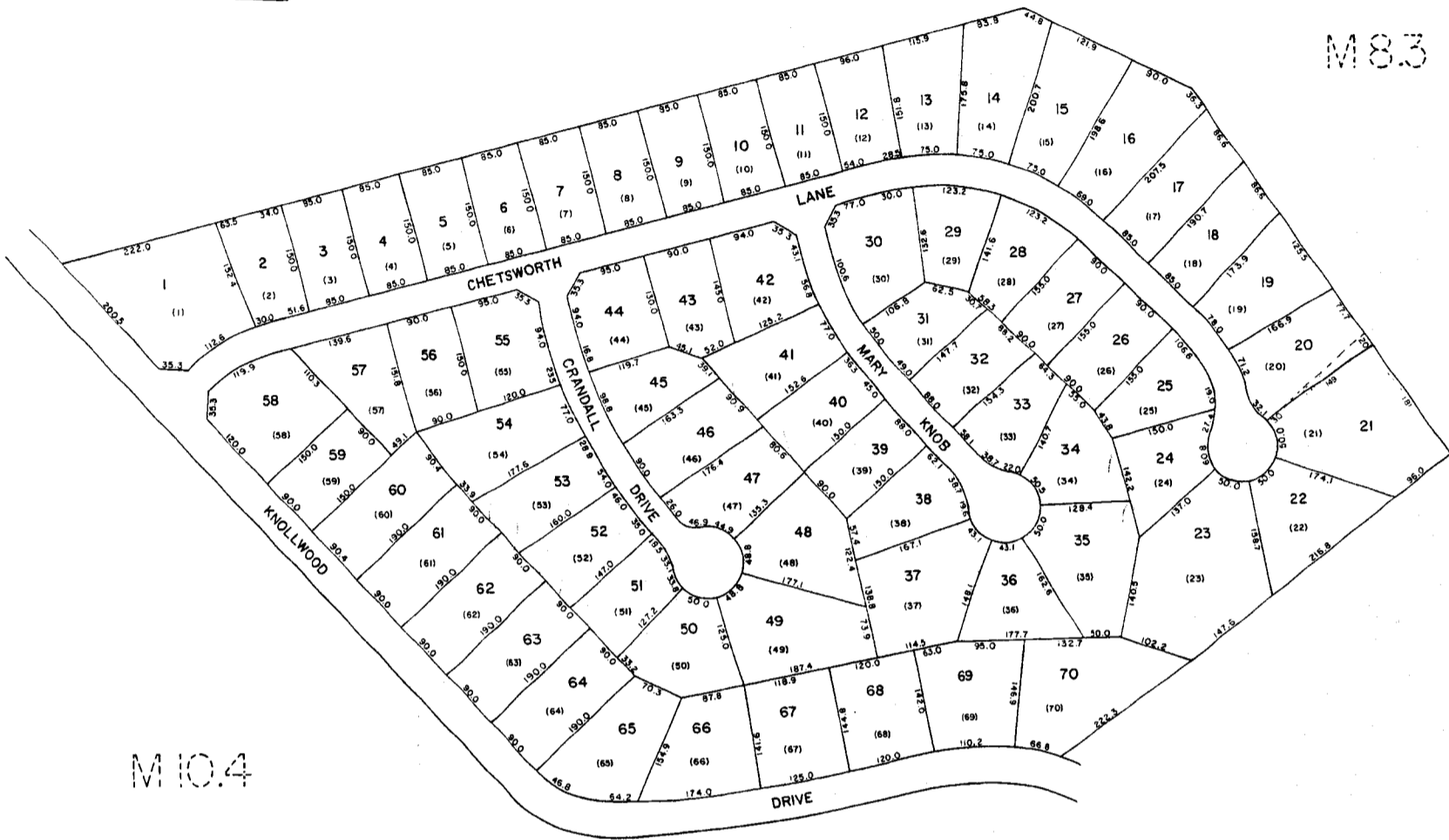
1901
1901

WOOD CREEK		
GREENVILLE COUNTY TAX MAPS		
GREENVILLE, S. C.		
TAX DISTRICT	MAP NUMBER	REVISIONS
	M8.5	
-799-	SCALE 1" = 100'	INDEX (15)

M8.3



M8.3



M10.4

M8.3

ASHFORD

GREENVILLE COUNTY TAX MAPS

GREENVILLE, S. C.

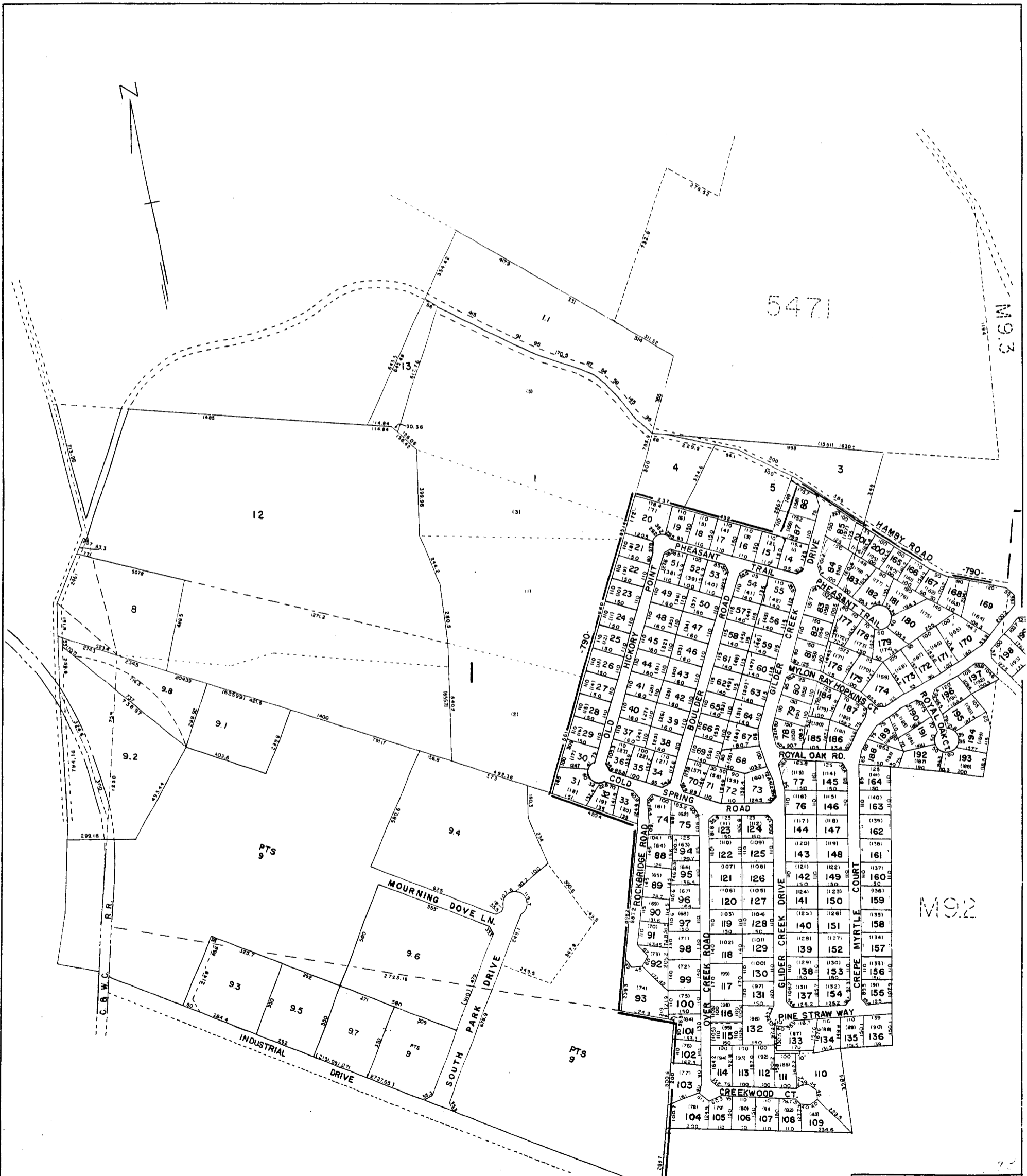
TAX DISTRICT	MAP NUMBER	REVISIONS
	M8.6	
-799-	SCALE 1" = 100'	INDEX-15

DRAWING NUMBER
M9.1
PLAN-HOLD CORPORATION - IRVINE, CALIFORNIA
NUMBER BY PLAN-HOLD CORP.

DRAWING NUMBER

DRAWING NUMBER

DRAWING NUMBER
M9.1
PLAN-HOLD CORPORATION - IRVINE, CALIFORNIA
NUMBER BY PLAN-HOLD CORP.

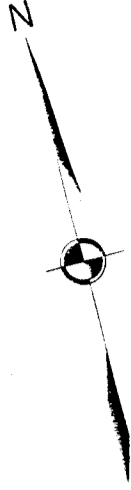


1903
1903

M8.4

GREATER GREENVILLE TAX MAPS GREENVILLE, S. C.		
TAX DISTRICT	MAP NUMBER	INDEX-15
790	M9.1	INDEX-15
799	SCALE 1" = 200'	

1904



M91

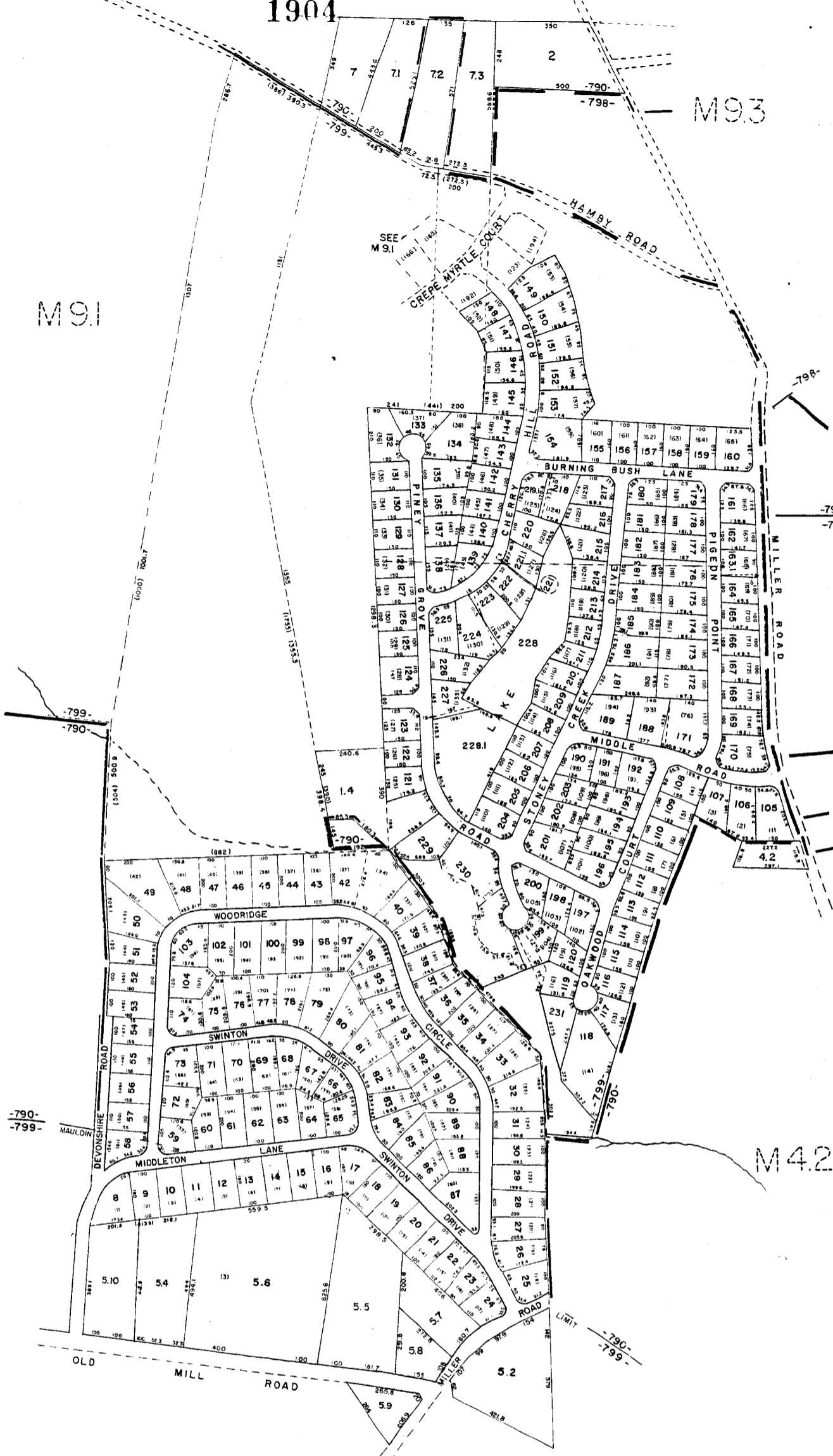
M93


M93

M8.4

M4.2

M3.2



GREATER GREENVILLE TAX MAPS GREENVILLE, S. C.		
TAX DISTRICT	MAP NUMBER	INDEX-15
790	M9.2	
799		
SCALE 1" = 200'		

DRAWING NUMBER
M9.3
PLAN-HOLD CORPORATION - IRVINE, CALIFORNIA
REORDER NUMBER 1774

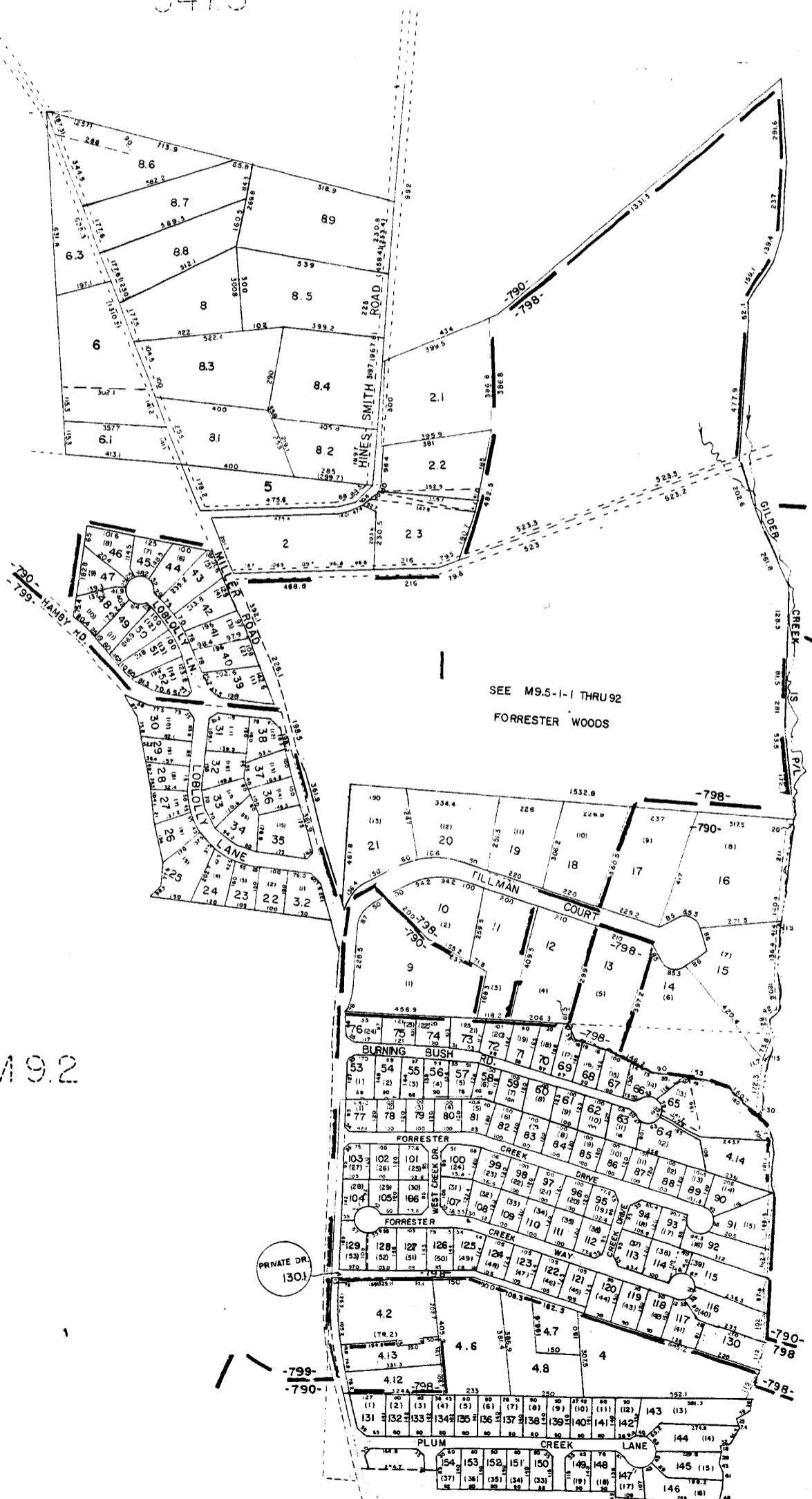
DRAWING NUMBER

DRAWING NUMBER

DRAWING NUMBER
M9.3
PLAN-HOLD CORPORATION - IRVINE, CALIFORNIA
REORDER NUMBER 1774

5473

M9.1



SEE M9.5-1-1 THRU 92
FORRESTER WOODS

M9.2

M4.2

FORRESTER WOODS SEC. 5 & BLOC. 6
32, 22-38

GREATER GREENVILLE TAX MAPS GREENVILLE, S. C.		
TAX DISTRICT	MAP NUMBER	INDEX
-790- 799 798	M9.3	
SCALE 1" = 200'		INDEX-5

1905
1905

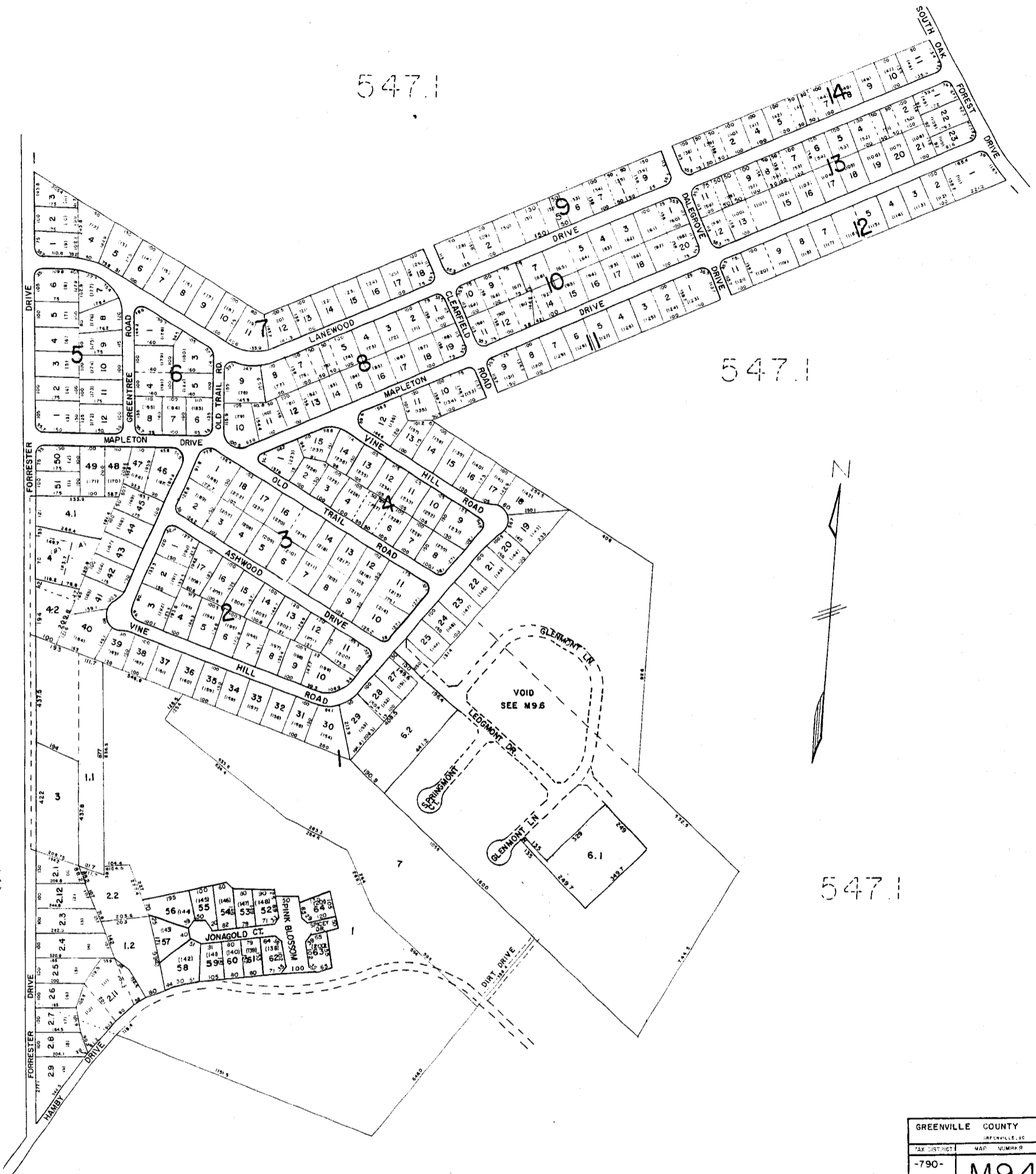
547.1

547.1

547.1

M10.5

547.1



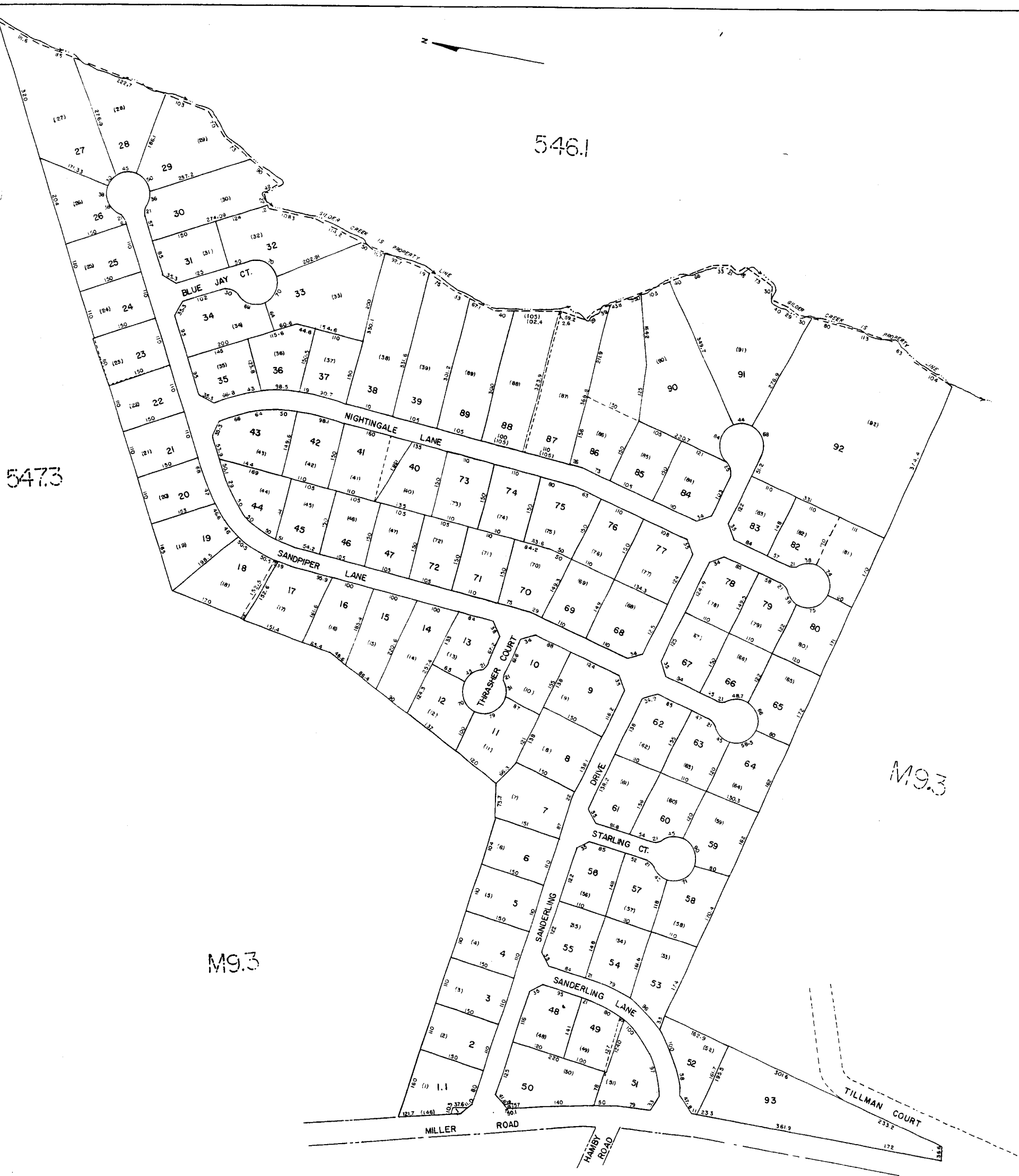
GREENVILLE COUNTY TAX MAPS		
SPRINGVILLE, SC		
TAX DISTRICT	MAP NUMBER	REVISIONS
-790-	M-9.4	
SCALE 1" = 200'		INDEX-15

DRAWING NUMBER
M9.5
PLAN HOLD CORPORATION - IRVINE, CALIFORNIA
REORDER BY NUMBER 07548

DRAWING NUMBER

DRAWING NUMBER

DRAWING NUMBER
M9.5
PLAN HOLD CORPORATION - IRVINE, CALIFORNIA
REORDER BY NUMBER 07548

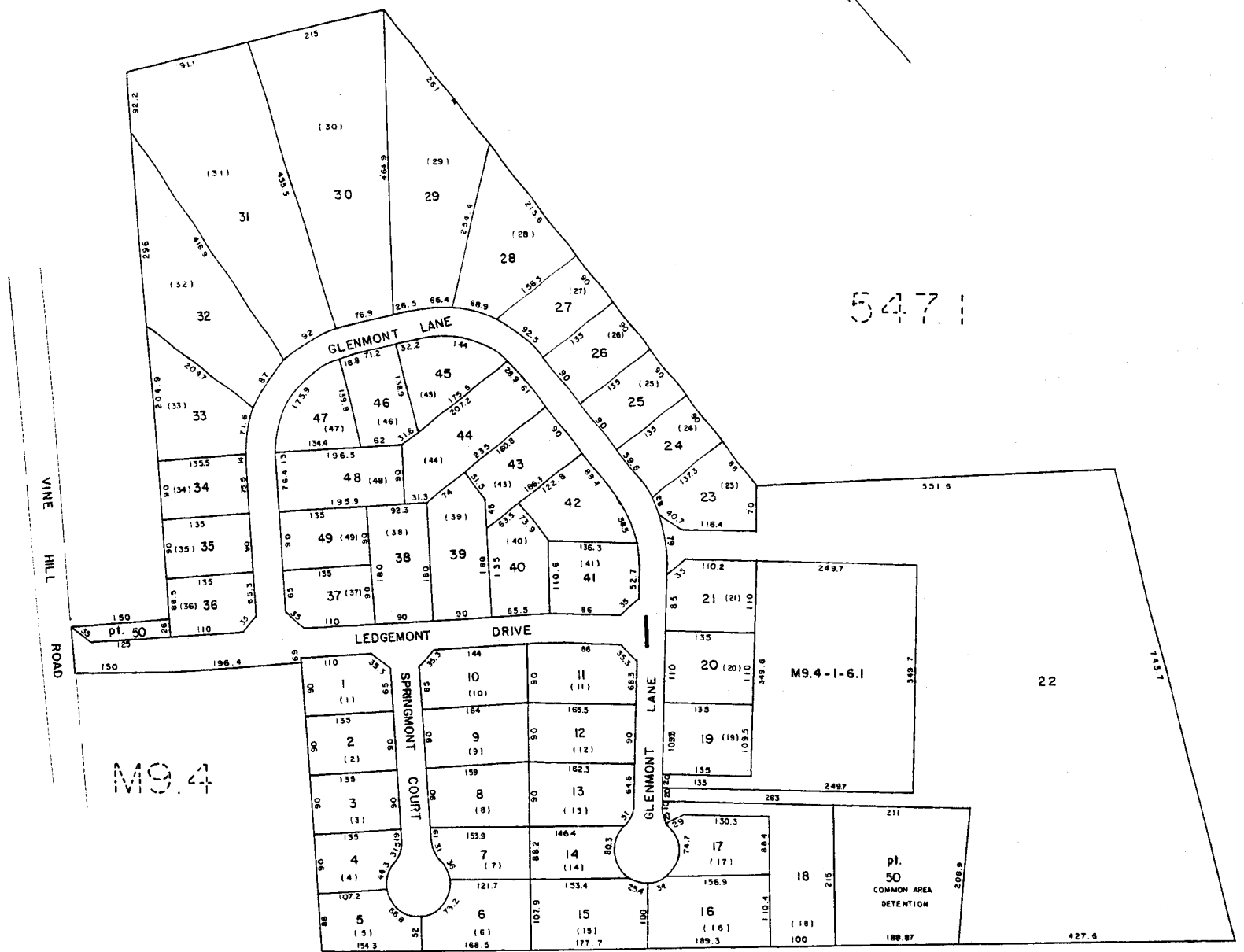


1907
1907

FORRESTER WOODS SEC VI - PHASE II
GREENVILLE COUNTY TAX MAPS
GREENVILLE, S. C.

TAX DISTRICT	MAP NUMBER	REVISIONS
	M9.5	

SCALE 1"=100'
INDEX-15



M9.4

LEDGEMONT		
GREENVILLE COUNTY TAX MAPS		
GREENVILLE, S. C.		
TRACT	MAP NUMBER	REVISIONS
	M9.6	
-790-	SCALE 1" = 100'	INDEX-15

DRAWING NUMBER
M10.1
PLAN HOLD CORPORATION - IRVINE, CALIFORNIA
DRAWN BY: M. J. HARRIS

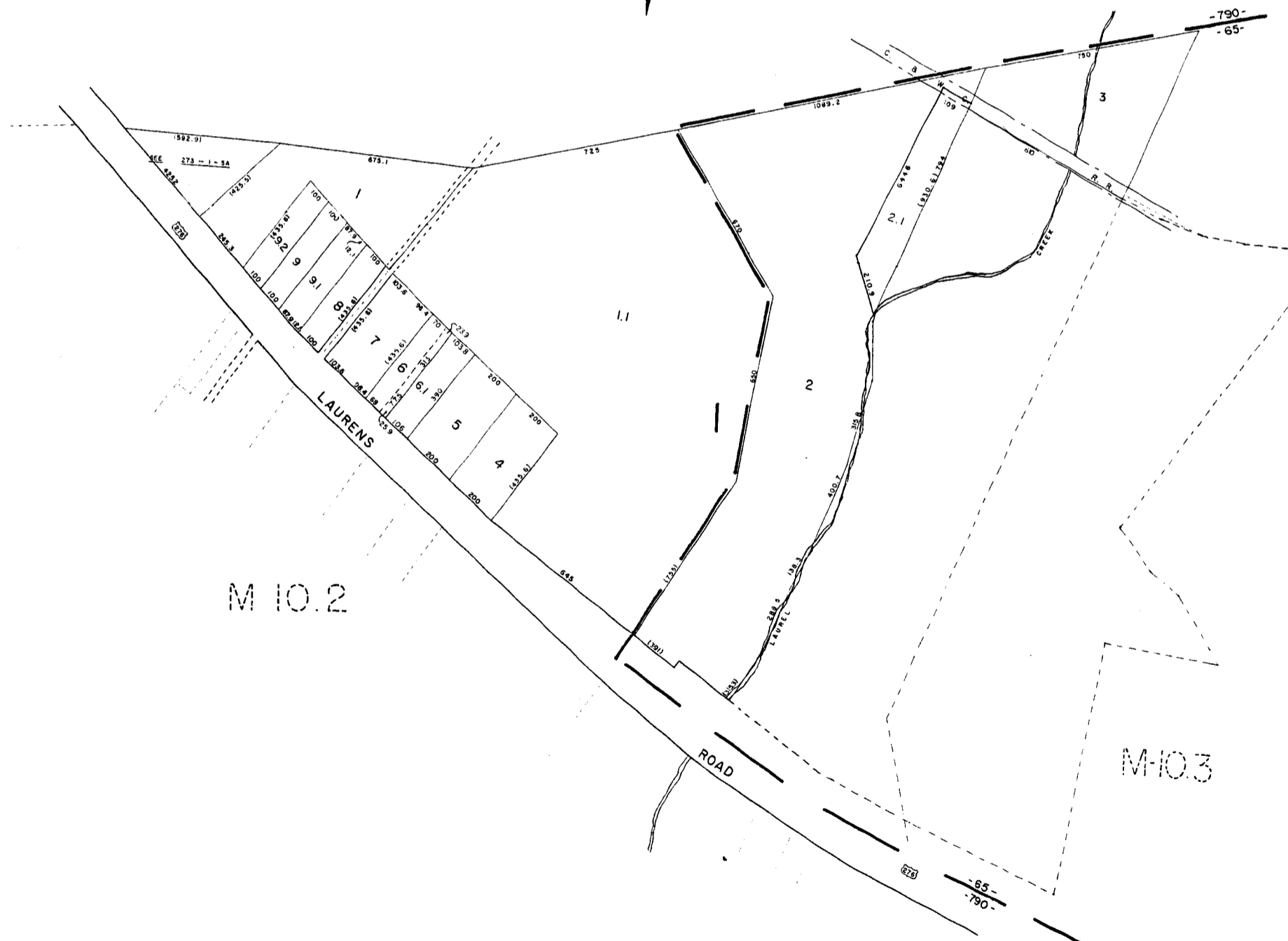
DRAWING NUMBER

DRAWING NUMBER

DRAWING NUMBER
M10.1
PLAN HOLD CORPORATION - IRVINE, CALIFORNIA
DRAWN BY: M. J. HARRIS



273



M10.2

M10.3

1909
1909

GREATER GREENVILLE TAX MAPS			
GREENVILLE, S. C.			
TAX DISTRICT	MAP NUMBER	SCALE	INDEX-15
- 790 - 65	M10.1	1" = 200'	

SEE 272-1-13.4

M 10.1

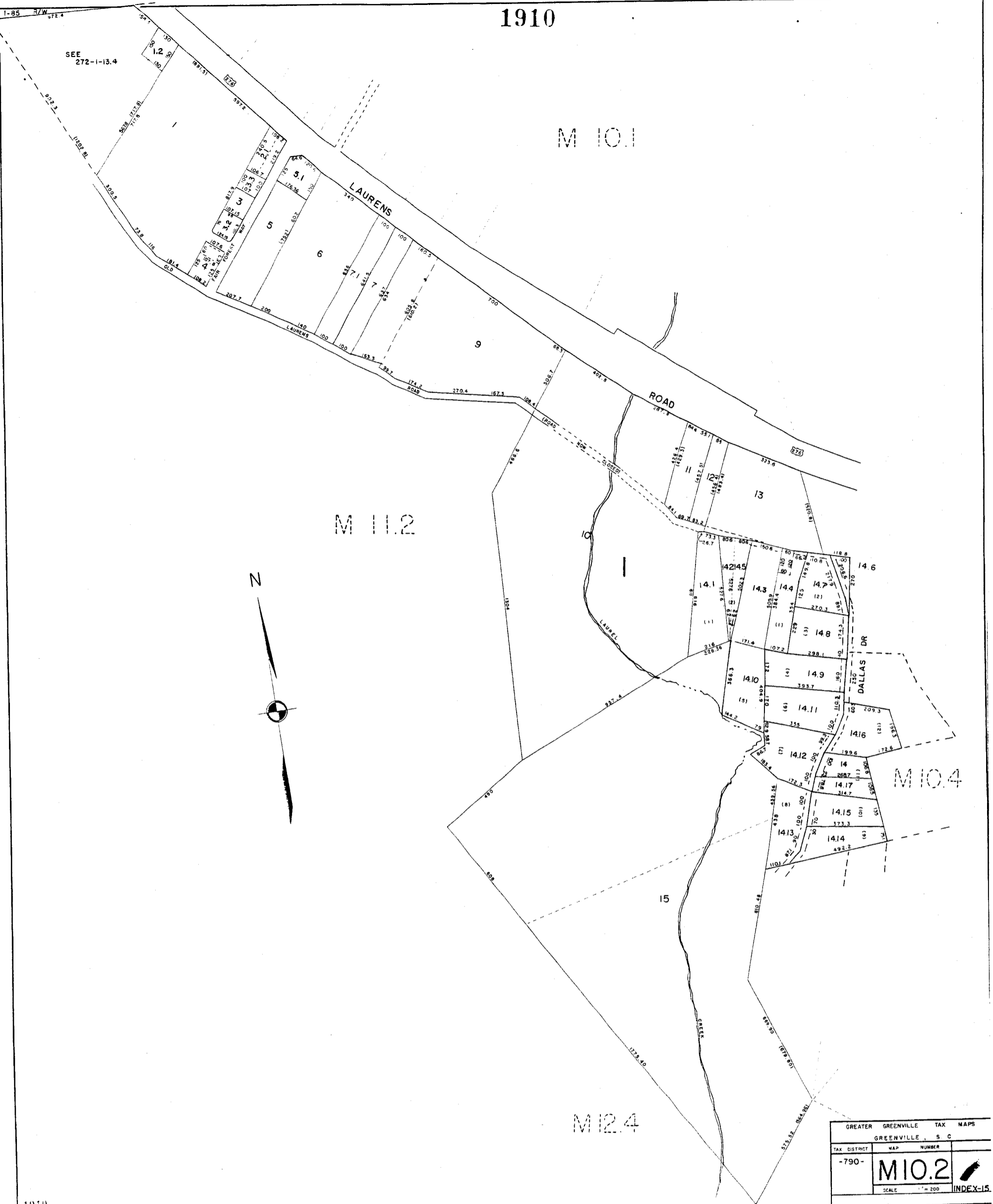
M 11.2

M 10.4

M 12.4



GREATER GREENVILLE TAX MAPS		
GREENVILLE, S C		
TAX DISTRICT	MAP	NUMBER
-790-	M10.2	
SCALE 1" = 200'		INDEX-15

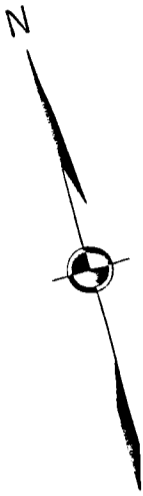


DRAWING NUMBER
M10.3
PLAN HOLD CORPORATION - IRVINE, CALIFORNIA
ORDER BY NUMBER 0754

DRAWING NUMBER

DRAWING NUMBER

DRAWING NUMBER
M10.3
PLAN HOLD CORPORATION - IRVINE, CALIFORNIA
ORDER BY NUMBER 0754



M10.5

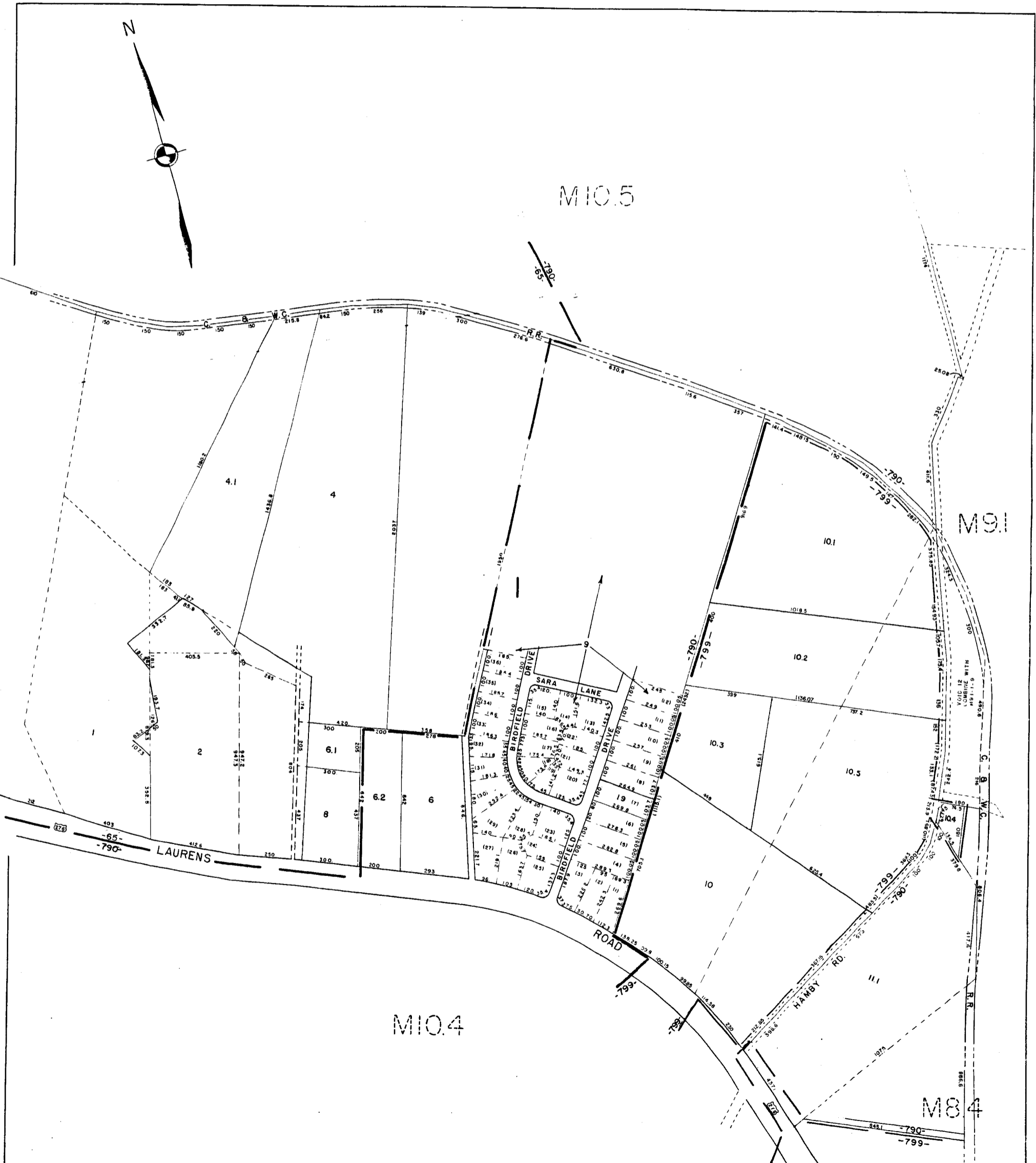
M9.1

M10.4

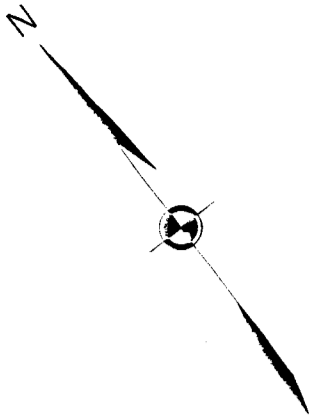
M8.4

1911
1911

GREATER GREENVILLE TAX MAPS GREENVILLE, S. C.	
TAX DISTRICT	MAP NUMBER
790 -799- 65	M10.3
SCALE 1" = 200'	
INDEX-15	



M10.3



M10.2

M8.3

M8.3

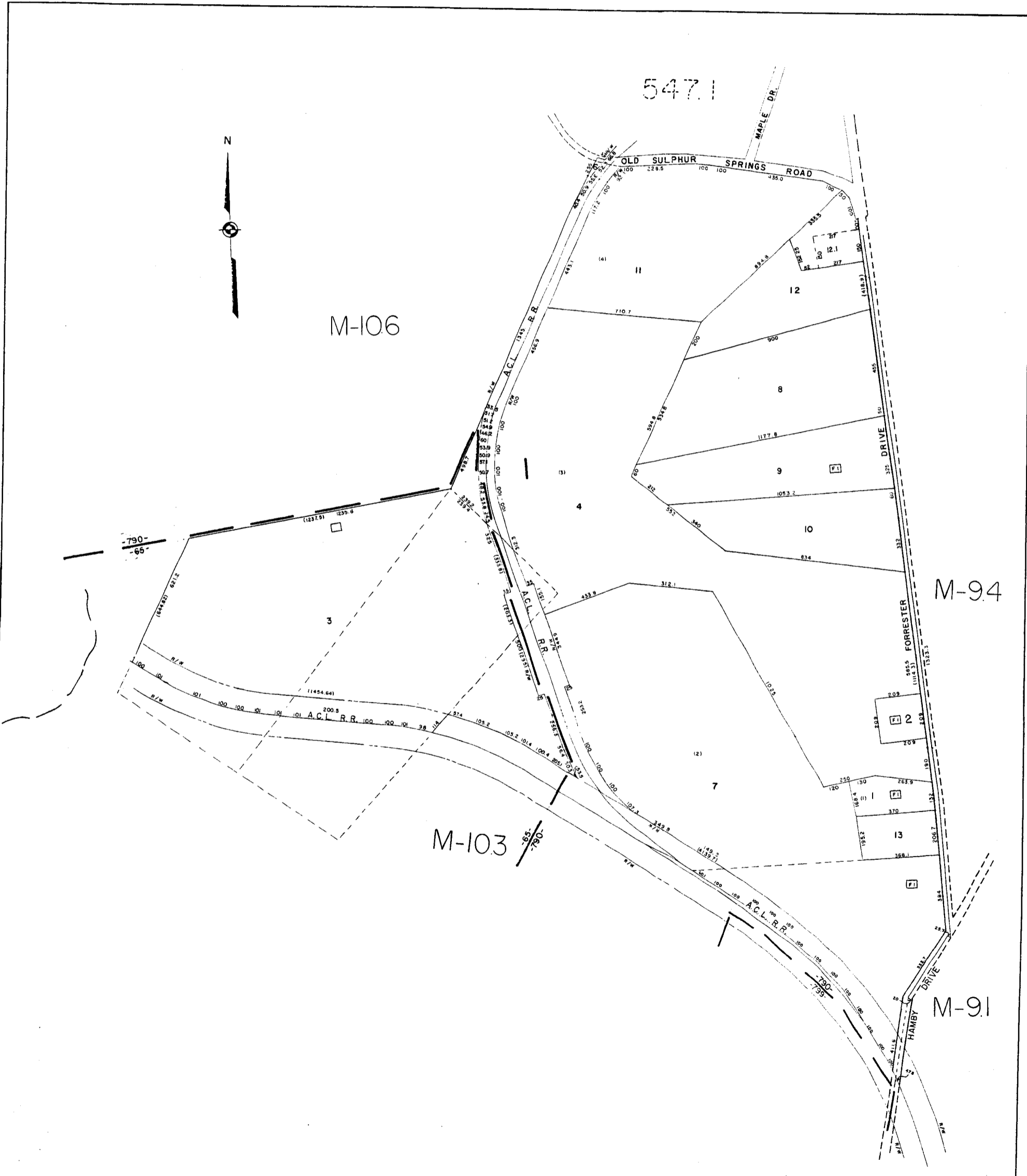
GREATER GREENVILLE TAX MAPS		GREENVILLE, S. C.	
TAX DISTRICT	MAP NUMBER		
799	790	M10.4	INDEX-15
SCALE 1" = 200'			

DRAWING NUMBER
M10.5
PLAN HOLD CORPORATION - IRVINE, CALIFORNIA
ORDER BY NUMBER 01548

DRAWING NUMBER

DRAWING NUMBER

DRAWING NUMBER
M10.5
PLAN HOLD CORPORATION - IRVINE, CALIFORNIA
ORDER BY NUMBER 01548



1913

GREATER GREENVILLE TAX MAPS GREENVILLE, S. C.		
TAX DISTRICT	MAP NUMBER	REVISIONS
-790- -65-	M-10.5	
SCALE 1" = 200'		INDEX-15

262

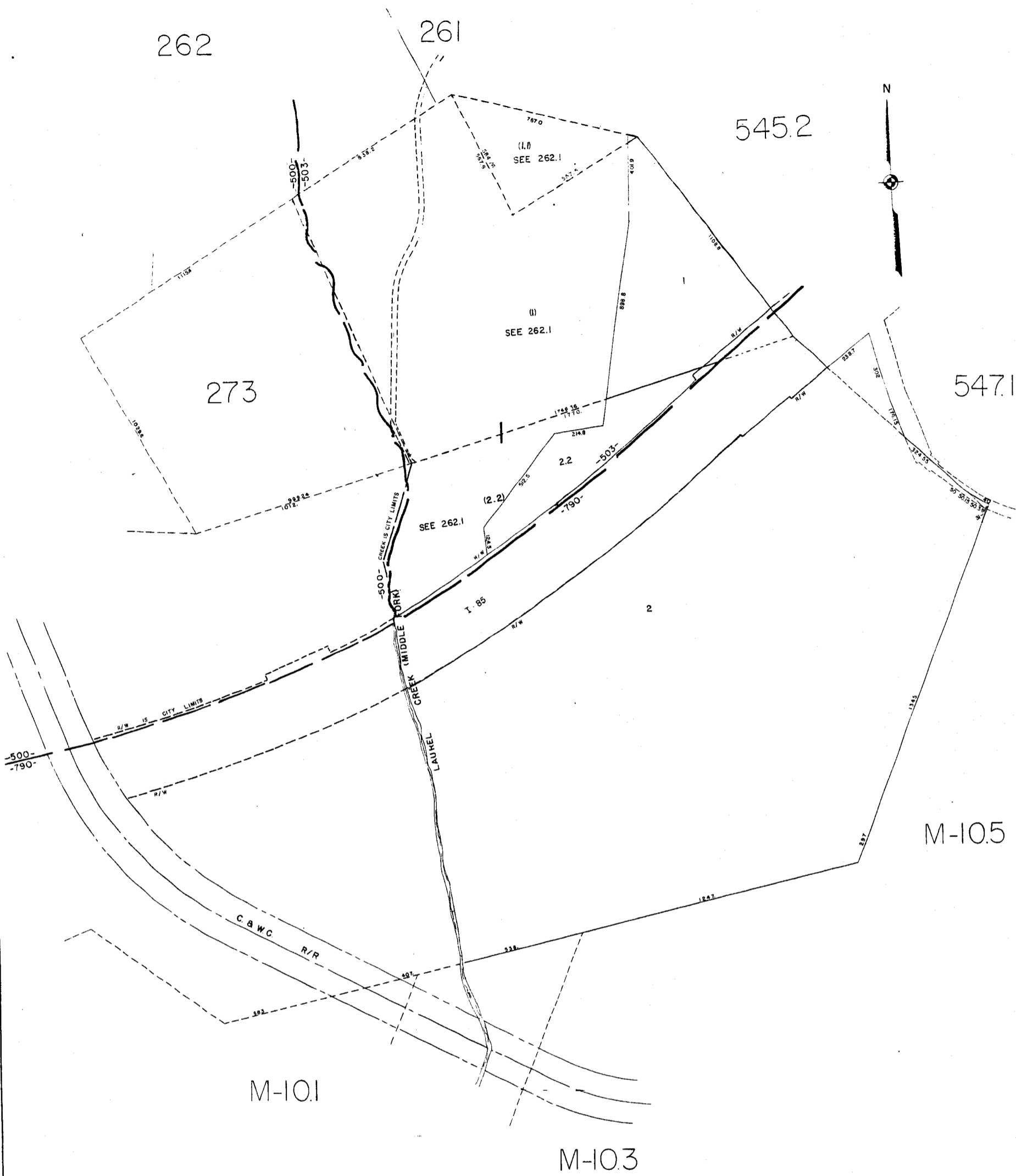
261

545.2



273

547.1



M-10.1

M-10.3

M-10.5

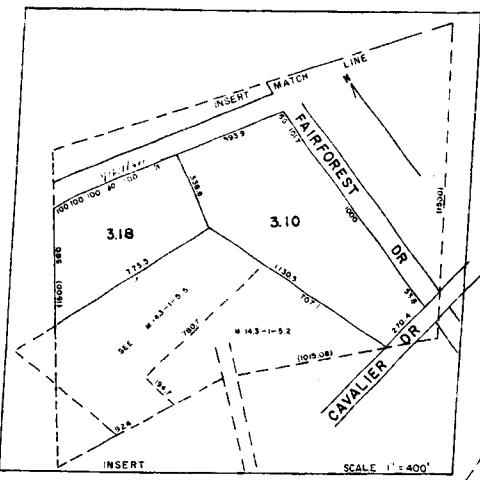
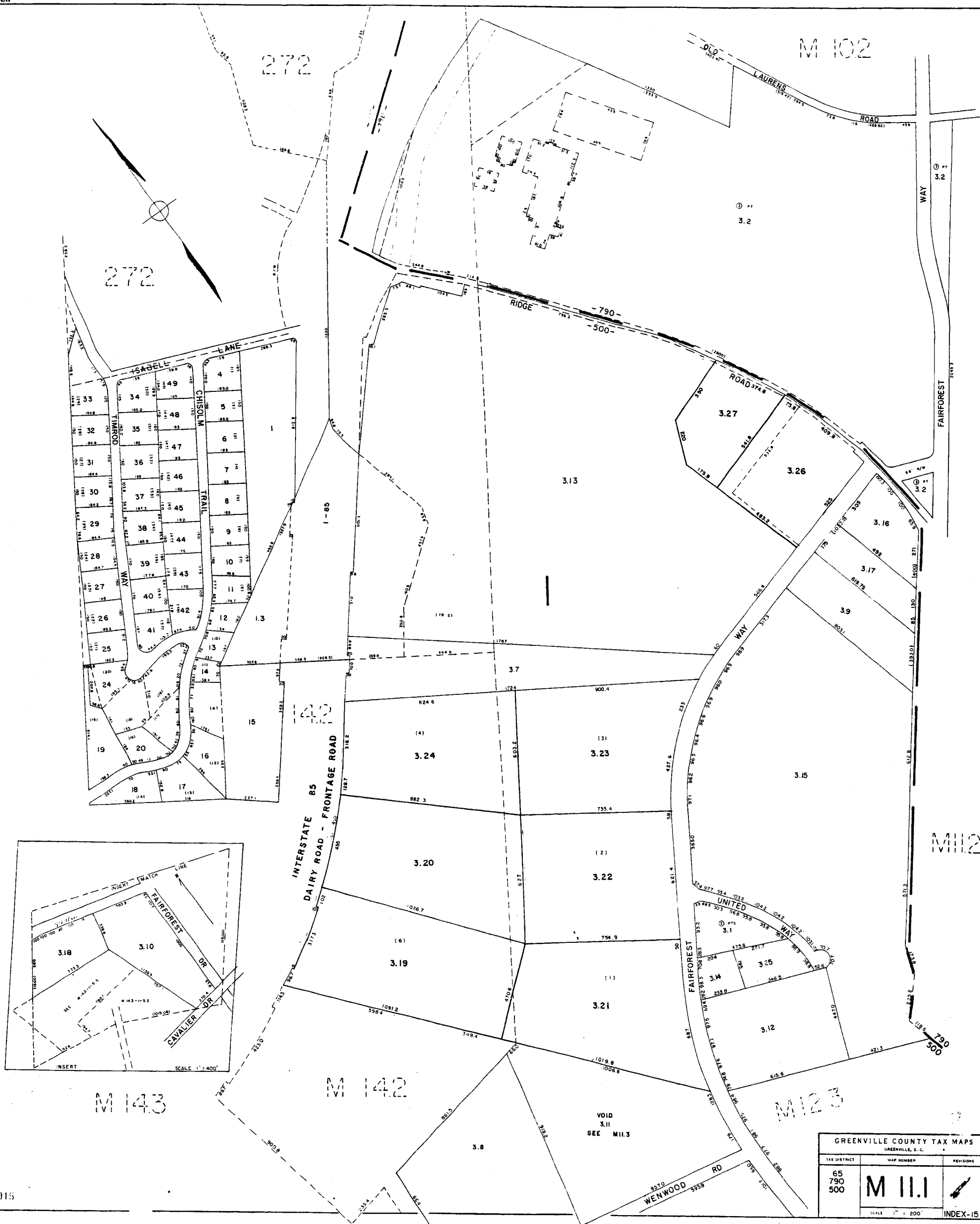
GREATER GREENVILLE TAX MAPS GREENVILLE, S. C.		
TAX DISTRICT	MAP NUMBER	REVISION
503 500 -790-	M-10.6	
SCALE 1" = 200'		INDEX-15

DRAWING NUMBER
M 11.1
PLAN HOLD CORPORATION - IRVINE, CALIFORNIA
REORDER BY NUMBER 01-248

DRAWING NUMBER
M 11.1
PLAN HOLD CORPORATION - IRVINE, CALIFORNIA
REORDER BY NUMBER 01-248

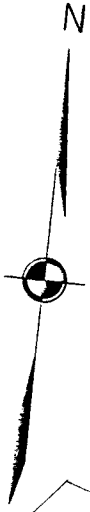
DRAWING NUMBER
M 11.1
PLAN HOLD CORPORATION - IRVINE, CALIFORNIA
REORDER BY NUMBER 01-248

DRAWING NUMBER
M 11.1
PLAN HOLD CORPORATION - IRVINE, CALIFORNIA
REORDER BY NUMBER 01-248



GREENVILLE COUNTY TAX MAPS GREENVILLE, S. C.		
TAX DISTRICT	MAP NUMBER	REVISIONS
65 790 500	M 11.1	
SCALE 1" = 200'		INDEX-15

1915



M11.1

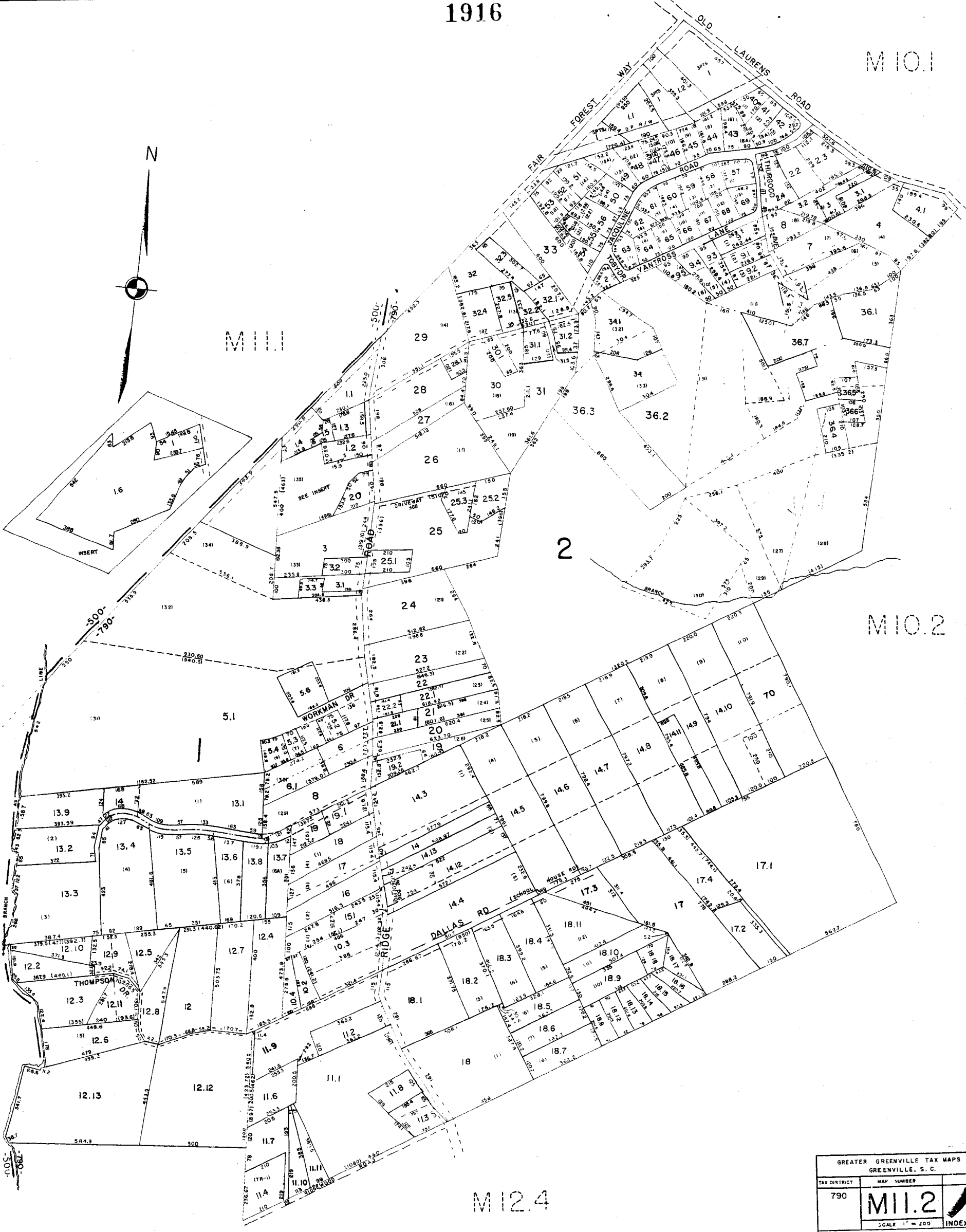
2

M10.2

M12.3

M12.4

GREATER GREENVILLE TAX MAPS GREENVILLE, S. C.		
TAX DISTRICT	MAP NUMBER	
790	M11.2	
SCALE 1" = 200'		INDEX-15



DRAWING NUMBER
M11.3
PLAN HOLD CORPORATION - IRVINE, CALIFORNIA
REORDER BY NUMBER 7548

DRAWING NUMBER

DRAWING NUMBER

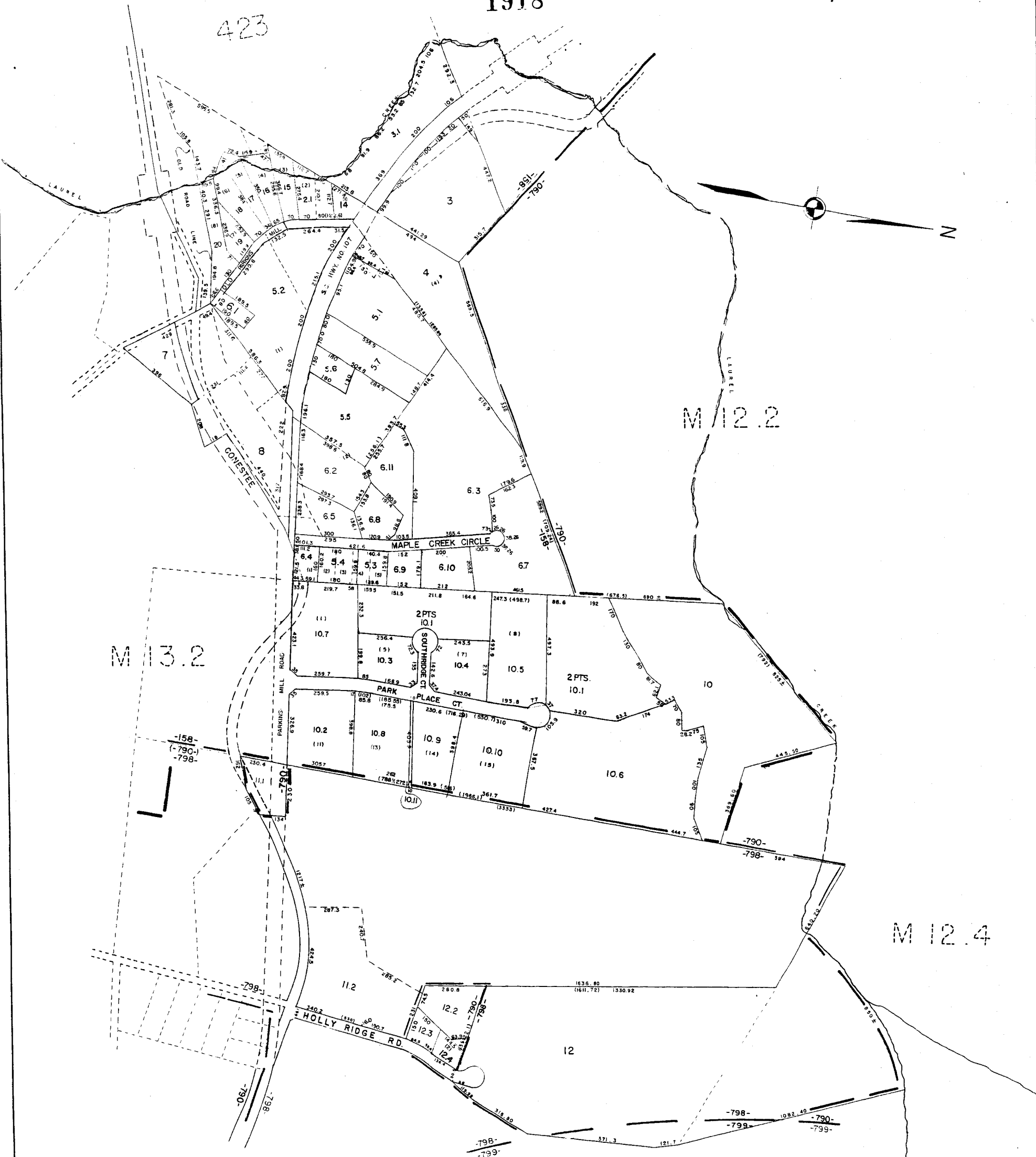
DRAWING NUMBER
M11.3
PLAN HOLD CORPORATION - IRVINE, CALIFORNIA
REORDER BY NUMBER 7548



1917

WENWOOD TOWNS		
GREENVILLE COUNTY TAX MAPS		
GREENVILLE, S. C.		
TAX DISTRICT	MAP NUMBER	PGY. YORK
500	M11.3	
SCALE 1" = 40'		INDEX-15

423



M 13.2

M 12.2

M 12.4

M 8.2

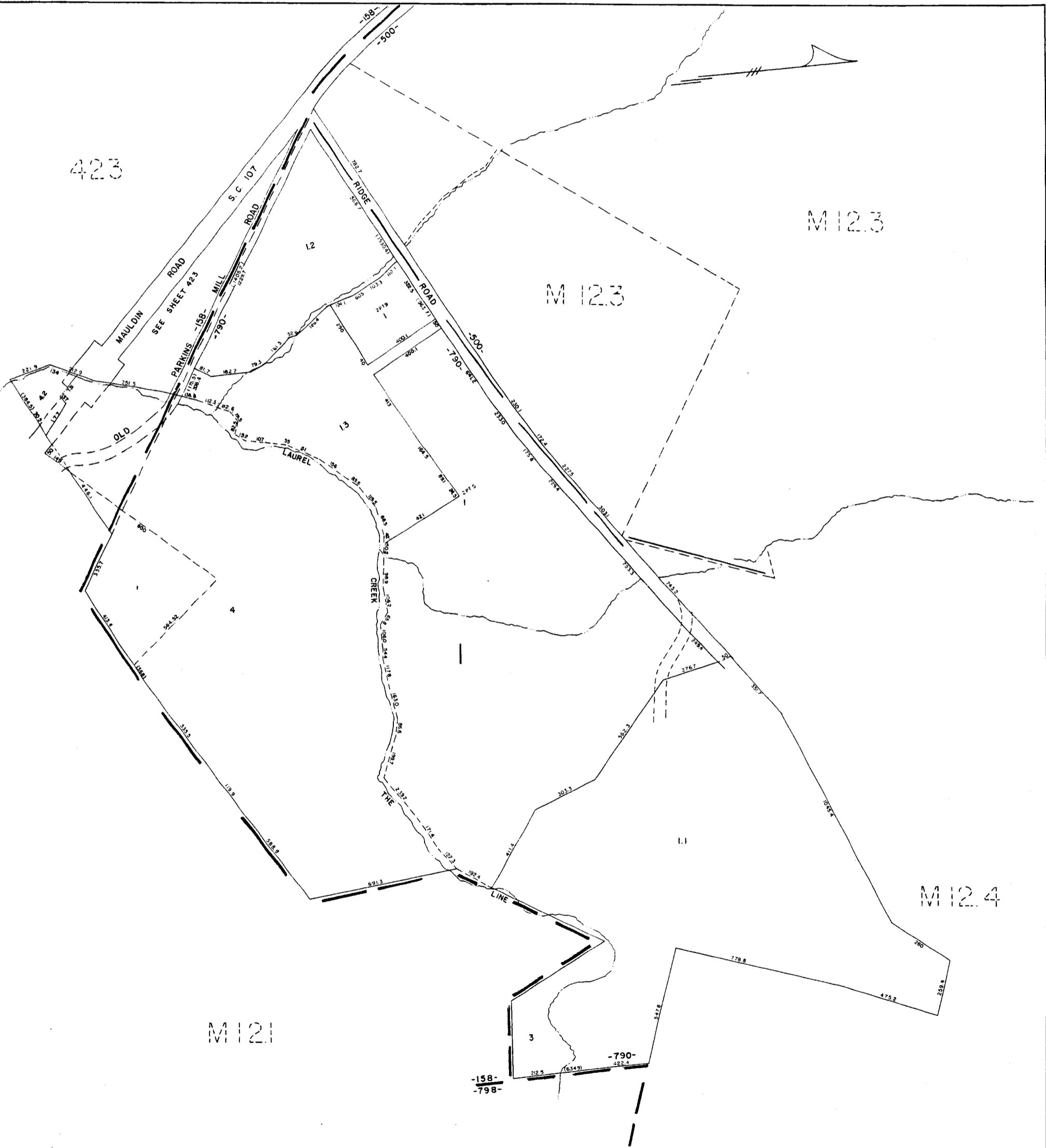
GREATER GREENVILLE TAX MAPS		GREENVILLE, S. C.	
TAX DISTRICT	MAP NUMBER		
790 158 799	M 12.1		INDEX-15
SCALE 1" = 200'			

DRAWING NUMBER
M12.2
PLAN HOLD CORPORATION - IRVINE, CALIFORNIA
ORDER NUMBER 1154

DRAWING NUMBER

DRAWING NUMBER

DRAWING NUMBER
M12.2
PLAN HOLD CORPORATION - IRVINE, CALIFORNIA
ORDER NUMBER 1154



1919

GREENVILLE COUNTY TAX MAPS GREENVILLE, S. C.		
TAX DISTRICT	MAP NUMBER	REVISIONS
-790- 158	M 12.2	
SCALE 1" = 200'		INDEX-15

1920

M 111

CAVALIER DRIVE

1.2

WAY
FAIRFOREST

INSERT (1) MATCH LINE HERE

SEE INSERT

MATCH LINE HERE

M 112

M 143

1.3

-159-

1.9 (Lot 9)

1.11 (1)

1.10 (2)

1.8 (Lot 8)

1.7 (Lot 7)

1.6 (Lot 6)

1.12 (Lot 12)

1.5 (Lot 5)

1.4 (Lot 4)

1.3 (Lot 3)

1.2 (Lot 2)

1.1 (Lot 1)

1.0 (Lot 10)

0.9 (Lot 9)

0.8 (Lot 8)

0.7 (Lot 7)

0.6 (Lot 6)

0.5 (Lot 5)

0.4 (Lot 4)

0.3 (Lot 3)

0.2 (Lot 2)

0.1 (Lot 1)

0.0 (Lot 0)

0.0 (Lot 0)

0.0 (Lot 0)

0.0 (Lot 0)

0.0 (Lot 0)

0.0 (Lot 0)

0.0 (Lot 0)

0.0 (Lot 0)

0.0 (Lot 0)

0.0 (Lot 0)

0.0 (Lot 0)

0.0 (Lot 0)

0.0 (Lot 0)

0.0 (Lot 0)

0.0 (Lot 0)

0.0 (Lot 0)

0.0 (Lot 0)

0.0 (Lot 0)

0.0 (Lot 0)

0.0 (Lot 0)

0.0 (Lot 0)

0.0 (Lot 0)

0.0 (Lot 0)

0.0 (Lot 0)

0.0 (Lot 0)

0.0 (Lot 0)

0.0 (Lot 0)

0.0 (Lot 0)

0.0 (Lot 0)

0.0 (Lot 0)

0.0 (Lot 0)

0.0 (Lot 0)

0.0 (Lot 0)

0.0 (Lot 0)

0.0 (Lot 0)

0.0 (Lot 0)

0.0 (Lot 0)

0.0 (Lot 0)

0.0 (Lot 0)

0.0 (Lot 0)

0.0 (Lot 0)

0.0 (Lot 0)

0.0 (Lot 0)

0.0 (Lot 0)

0.0 (Lot 0)

0.0 (Lot 0)

M 141

ROAD

2.3

SEE 423-J-1.4

1.4

M 124

M 122

ROAD

-500-

-790-

RIDGE

1920

R-22

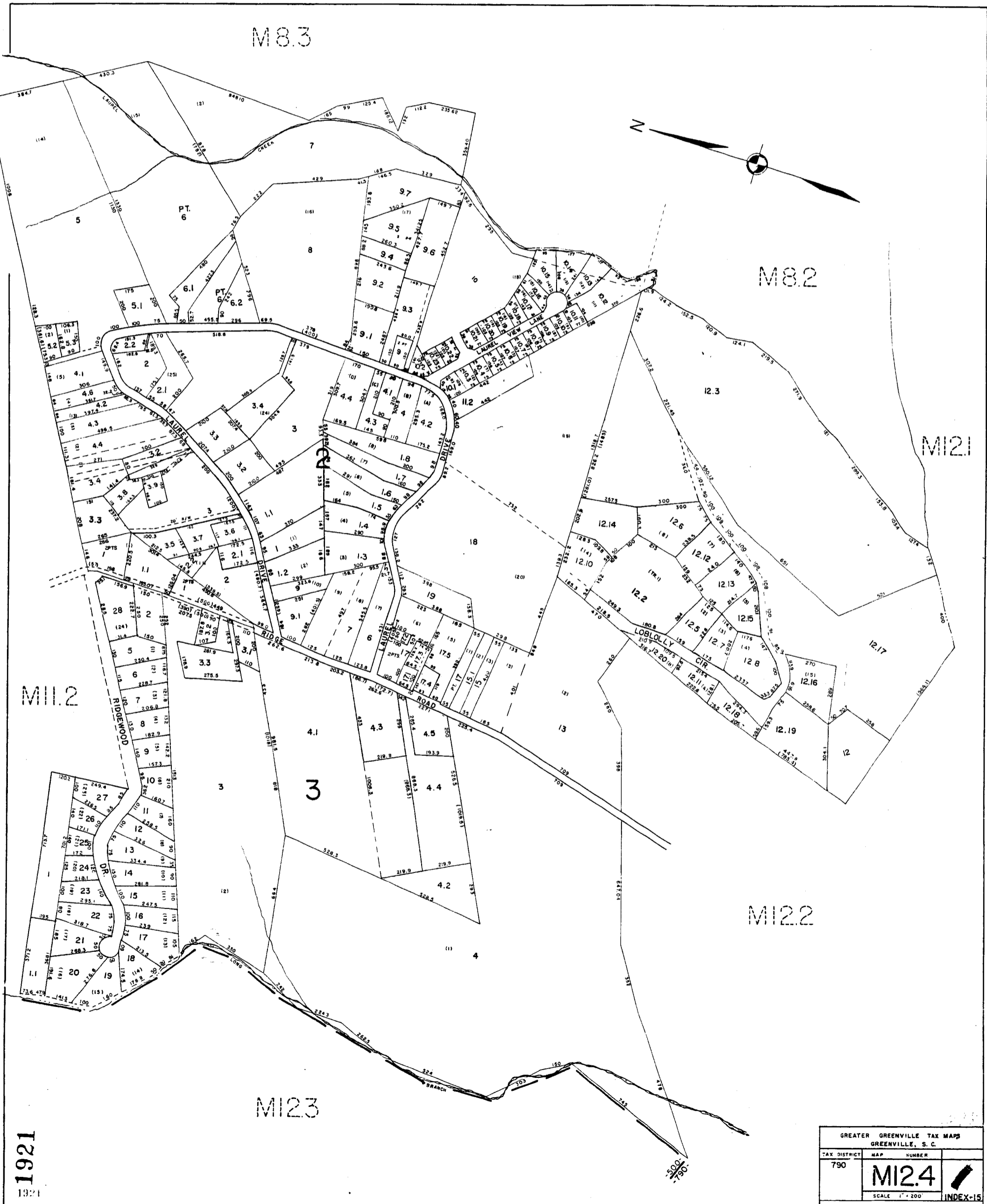
GREENVILLE COUNTY TAX MAPS		
GREENVILLE, S. C.		
TAX DISTRICT	MAP NUMBER	REVISIONS
500 158	M 123	
SCALE 1" = 200'		INDEX-5

DRAWING NUMBER
M12.4
PLAN HOLD CORPORATION • IRVINE, CALIFORNIA
RECORD BY NUMBER 0348

DRAWING NUMBER

DRAWING NUMBER

DRAWING NUMBER
M12.4
PLAN HOLD CORPORATION • IRVINE, CALIFORNIA
RECORD BY NUMBER 0348



1921

GREATER GREENVILLE TAX MAPS GREENVILLE, S. C.		
TAX DISTRICT	MAP NUMBER	INDEX
790	M12.4	
SCALE 1" = 200'		INDEX-15

N



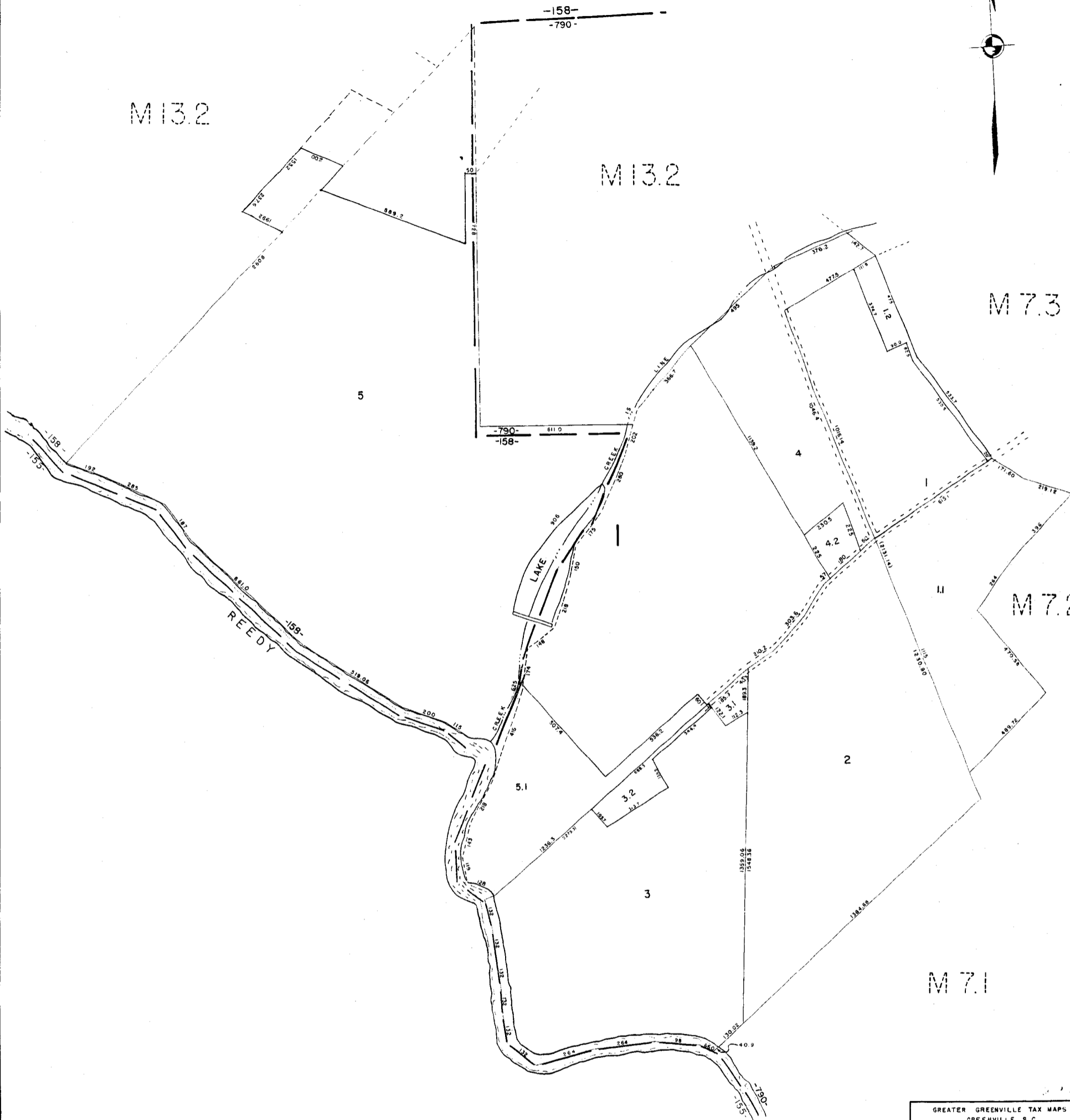
M13.2

M13.2

M7.3

M7.2

M7.1



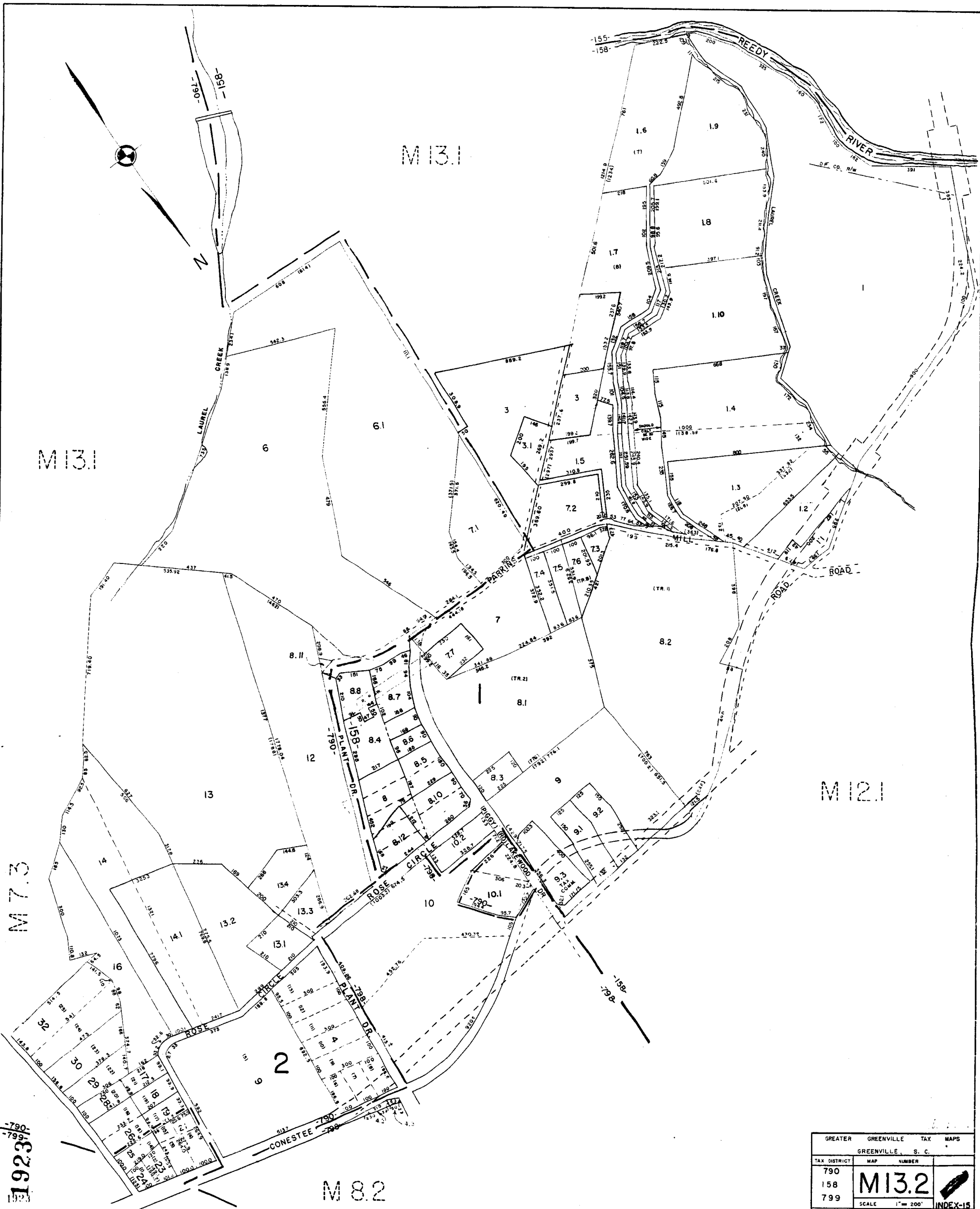
GREATER GREENVILLE TAX MAPS GREENVILLE, S. C.		
TAX DISTRICT	MAP NUMBER	INDEX-15
158 790	M13.1	
SCALE = 200'		

DRAWING NUMBER
M13.2

DRAWING NUMBER

DRAWING NUMBER

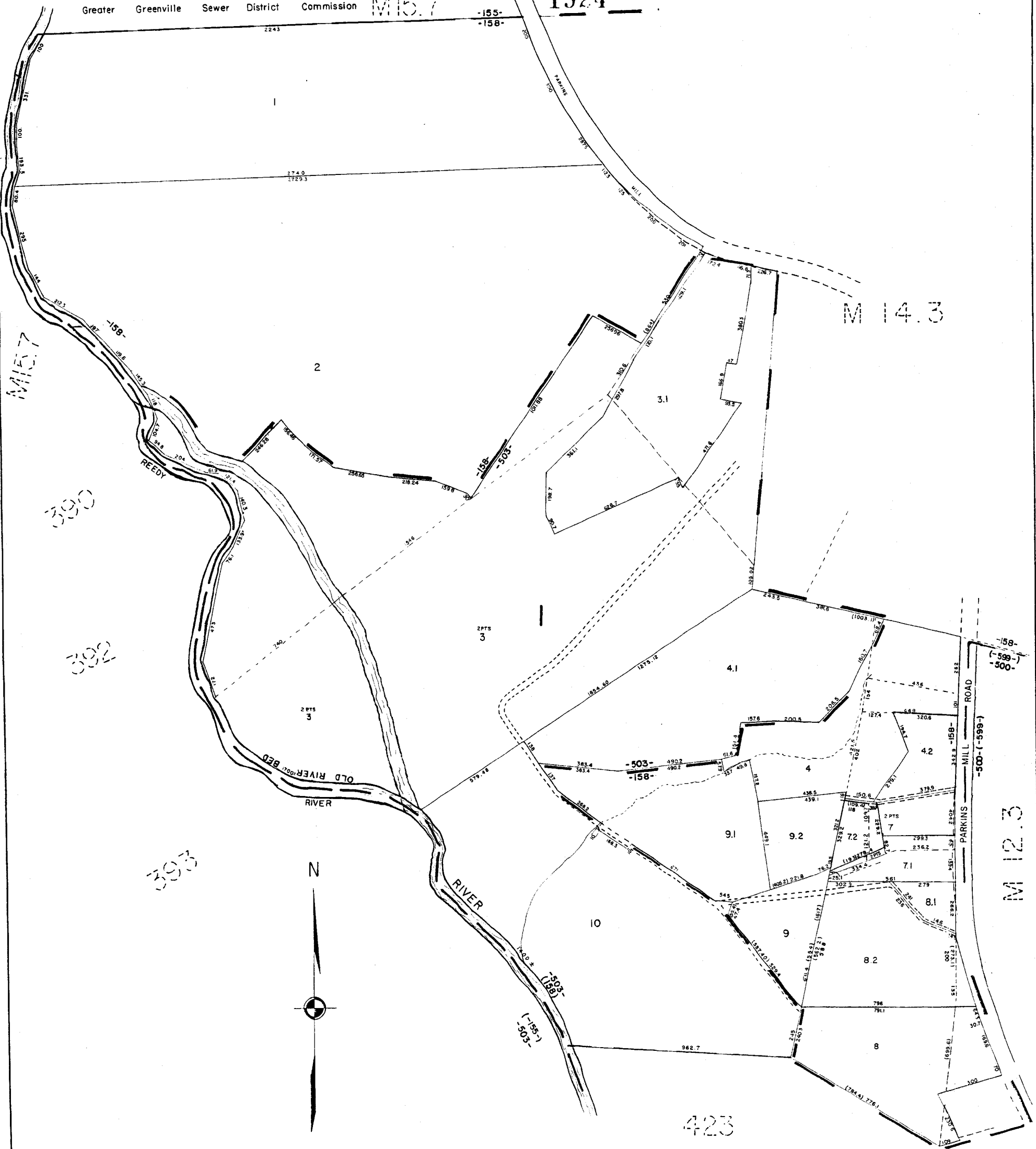
DRAWING NUMBER
M13.2



GREATER GREENVILLE TAX MAPS	
GREENVILLE, S. C.	
TAX DISTRICT	MAP NUMBER
790	M13.2
158	
799	
SCALE 1" = 200'	

1923

INDEX-15



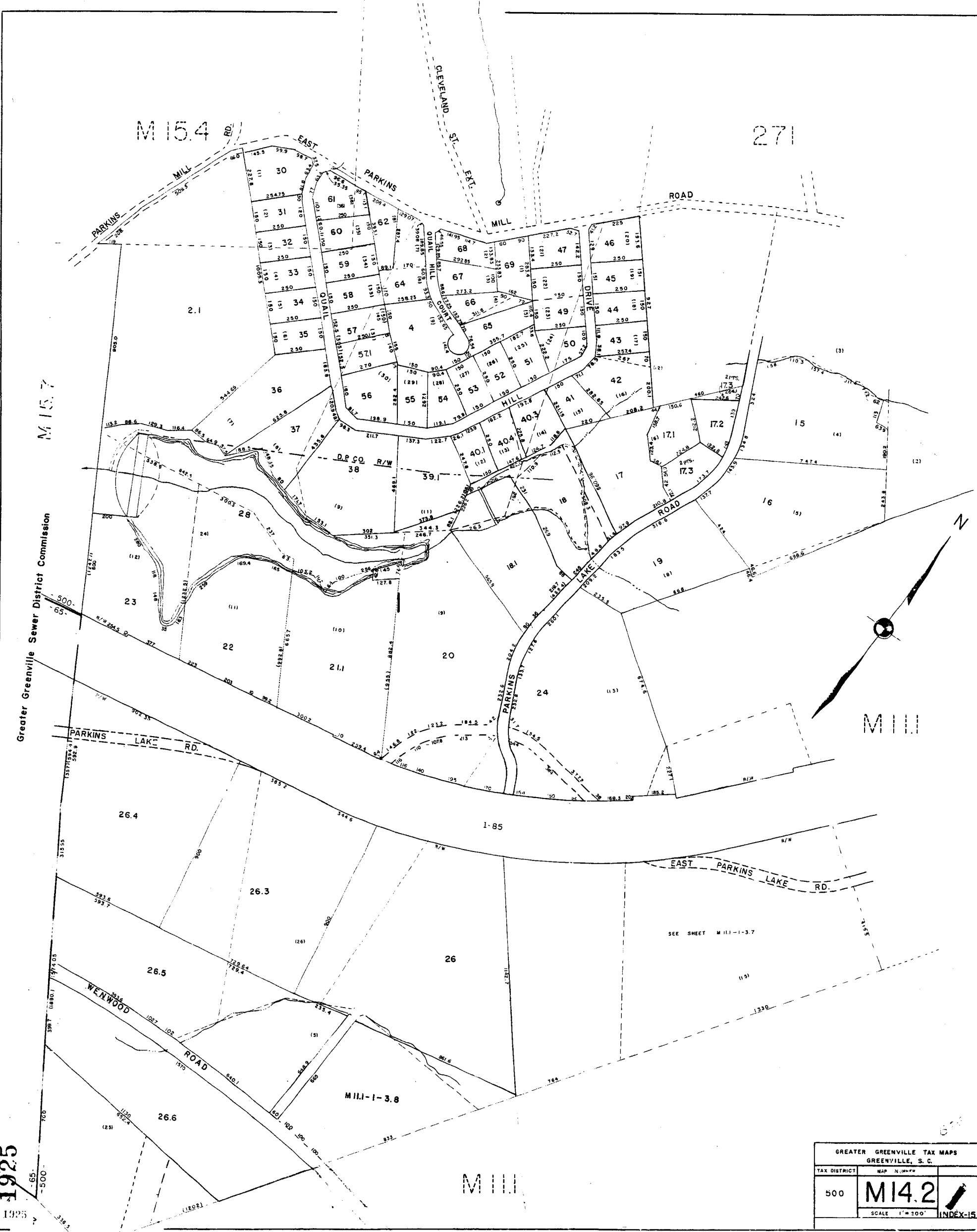
GREATER GREENVILLE TAX MAPS			
GREENVILLE, S. C.			
TAX DISTRICT	MAP NUMBER	SCALE	INDEX
503 158	M14.1	1" = 200'	INDEX-15

DRAWING NUMBER
M 14.2

DRAWING NUMBER

DRAWING NUMBER

DRAWING NUMBER
M 14.2



1925

GREATER GREENVILLE TAX MAPS	
GREENVILLE, S. C.	
TAX DISTRICT	MAP N. 14.2
500	M 14.2
SCALE 1" = 500'	
INDEX-15	

1926

M14.2-1-26

M111

Greater Greenville Sewer District Commission

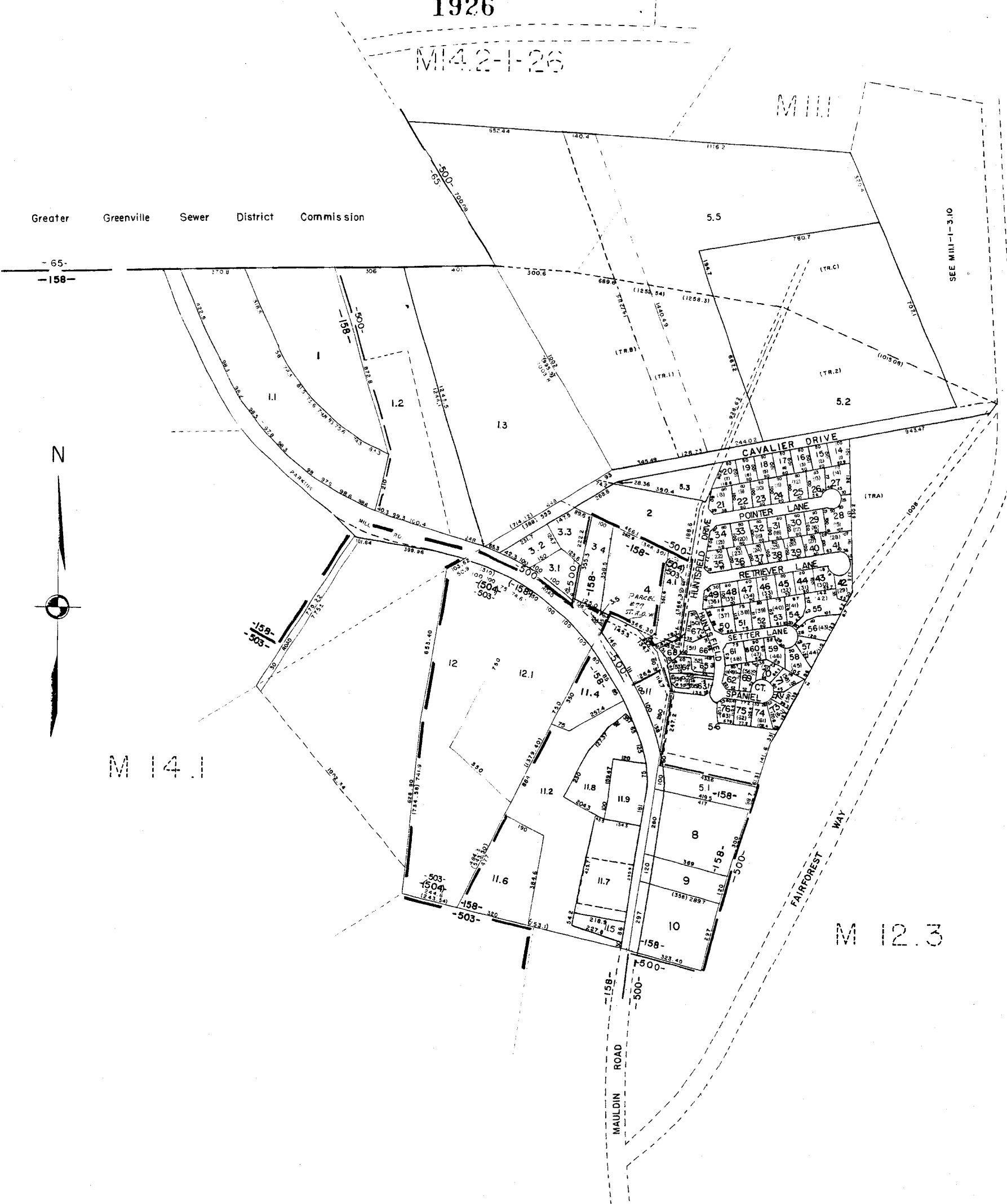
- 65 -
- 158 -

SEE M111-1-3.10



M 14.1

M 12.3



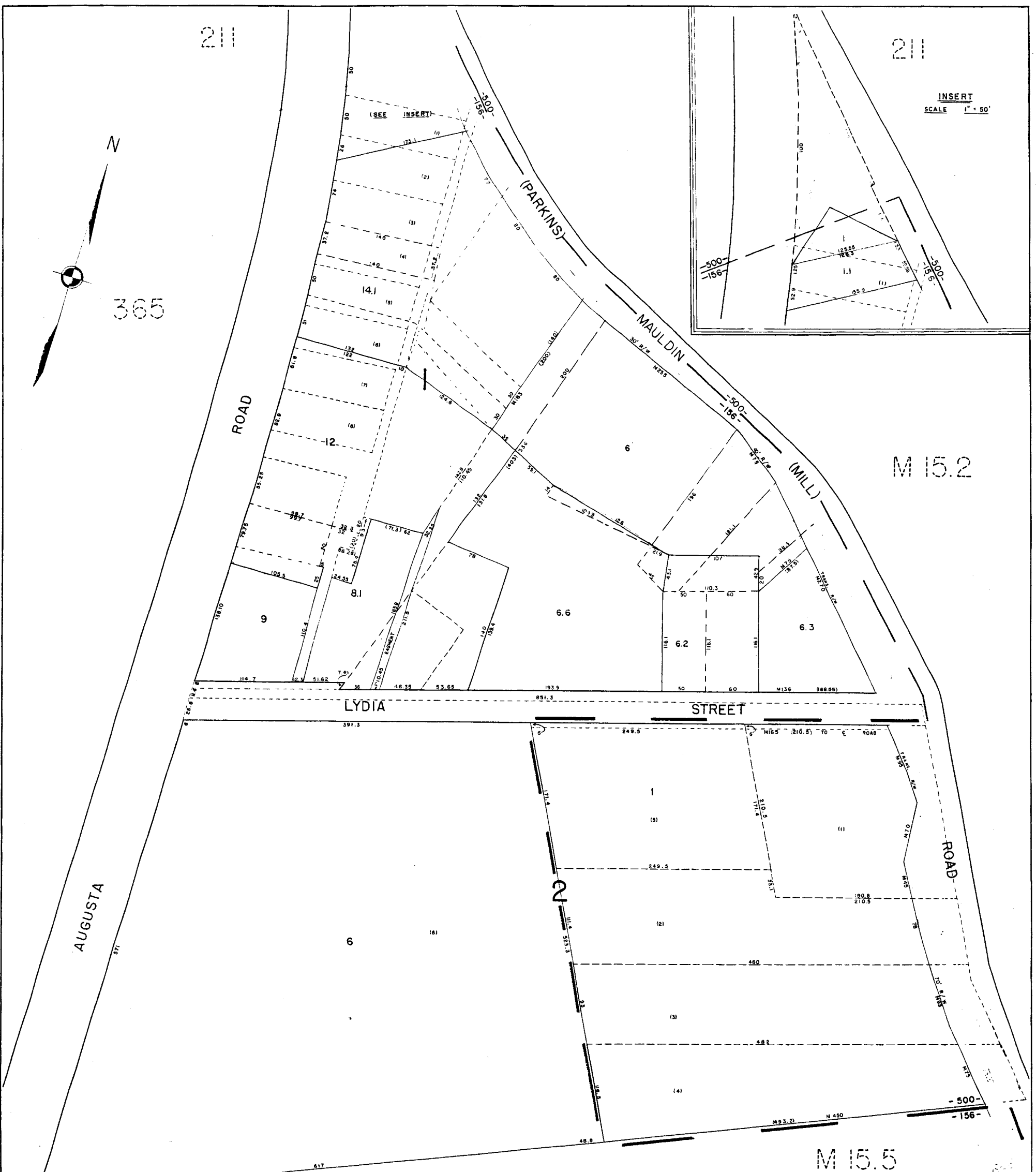
CAVALIER WOODS		SEC 1 & 2 a3	
GREATER GREENVILLE TAX MAPS			
GREENVILLE, S. C.			
TAX DISTRICT	MAP NUMBER		
500 503 158	M14.3		
SCALE 1" = 200'		INDEX-15	

DRAWING NUMBER
M 15.1

DRAWING NUMBER

DRAWING NUMBER

DRAWING NUMBER
M 15.1

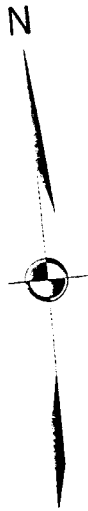


1927

M 15.6

M 15.5

GREATER GREENVILLE TAX MAPS GREENVILLE, S. C.		
TAX DISTRICT	MAP NUMBER	INDEX-15
-156- -500-	M 15.1	
SCALE 1" = 50'		



210

M 15.3

VOID
SEE M15.8-1-1 thru.6.4

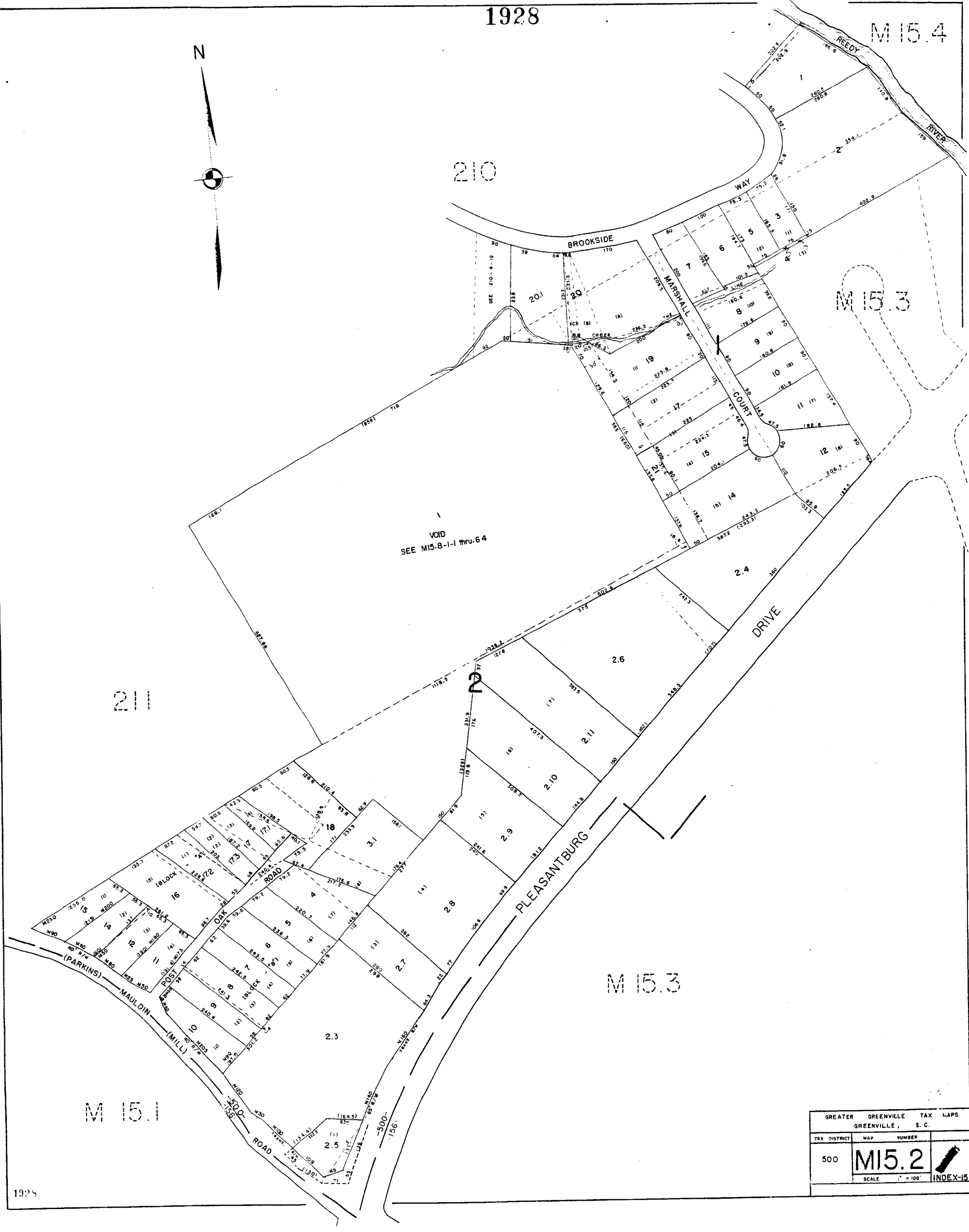
211

2

M 15.3

M 15.1

GREATER GREENVILLE TAX MAPS		GREENVILLE, S. C.	
TAX DISTRICT	MAP NUMBER		
500	M15.2		
SCALE 1" = 100'		INDEX-15	

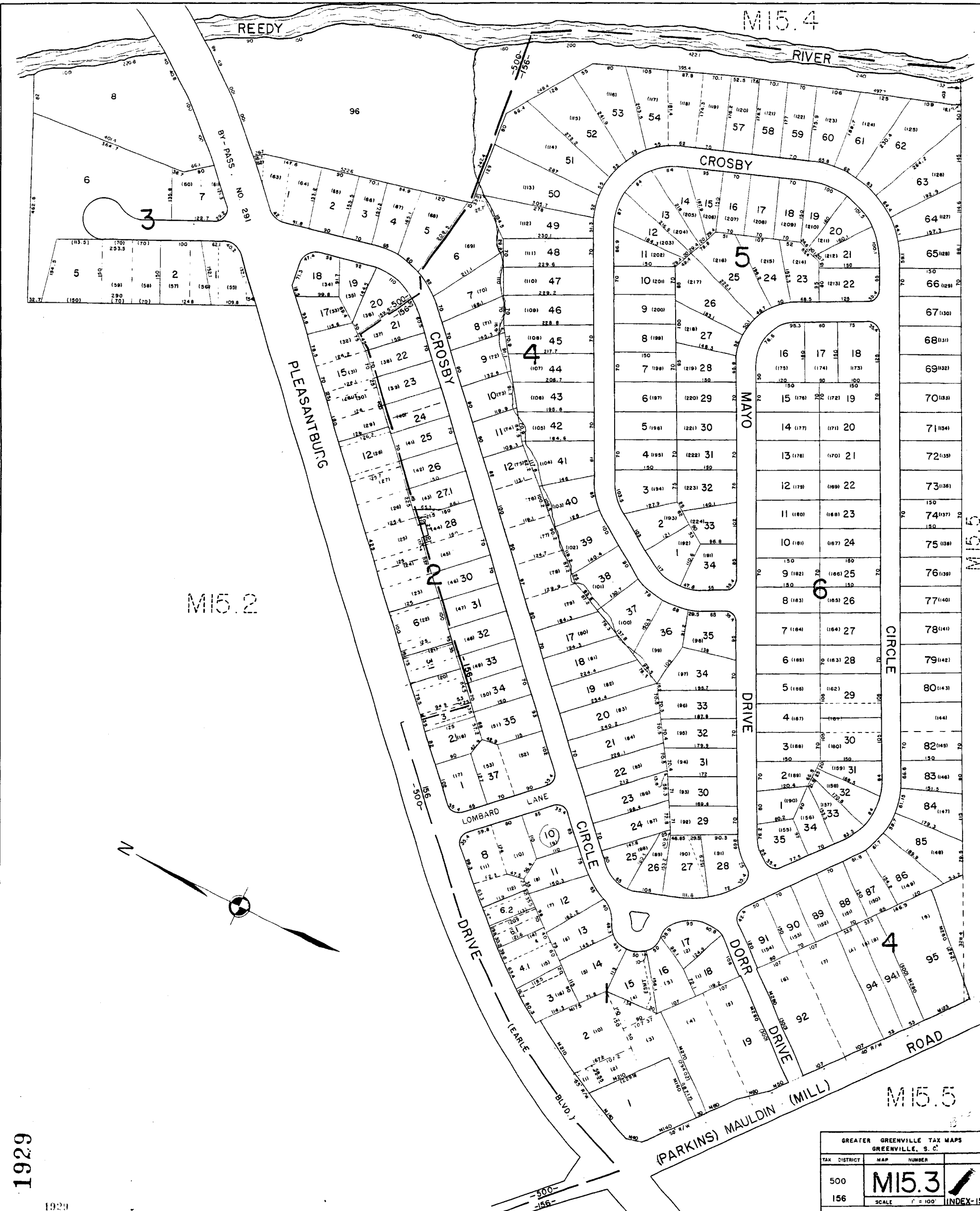


DRAWING NUMBER
M15.3

DRAWING NUMBER

DRAWING NUMBER

DRAWING NUMBER
M15.3



1929

1929

GREATER GREENVILLE TAX MAPS GREENVILLE, S. C.		
TAX DISTRICT	MAP NUMBER	INDEX-15
500	M15.3	
156	SCALE 1" = 100'	



M 15.3

M 14.2

GREATER GREENVILLE SEWER DISTRICT COMMISSION

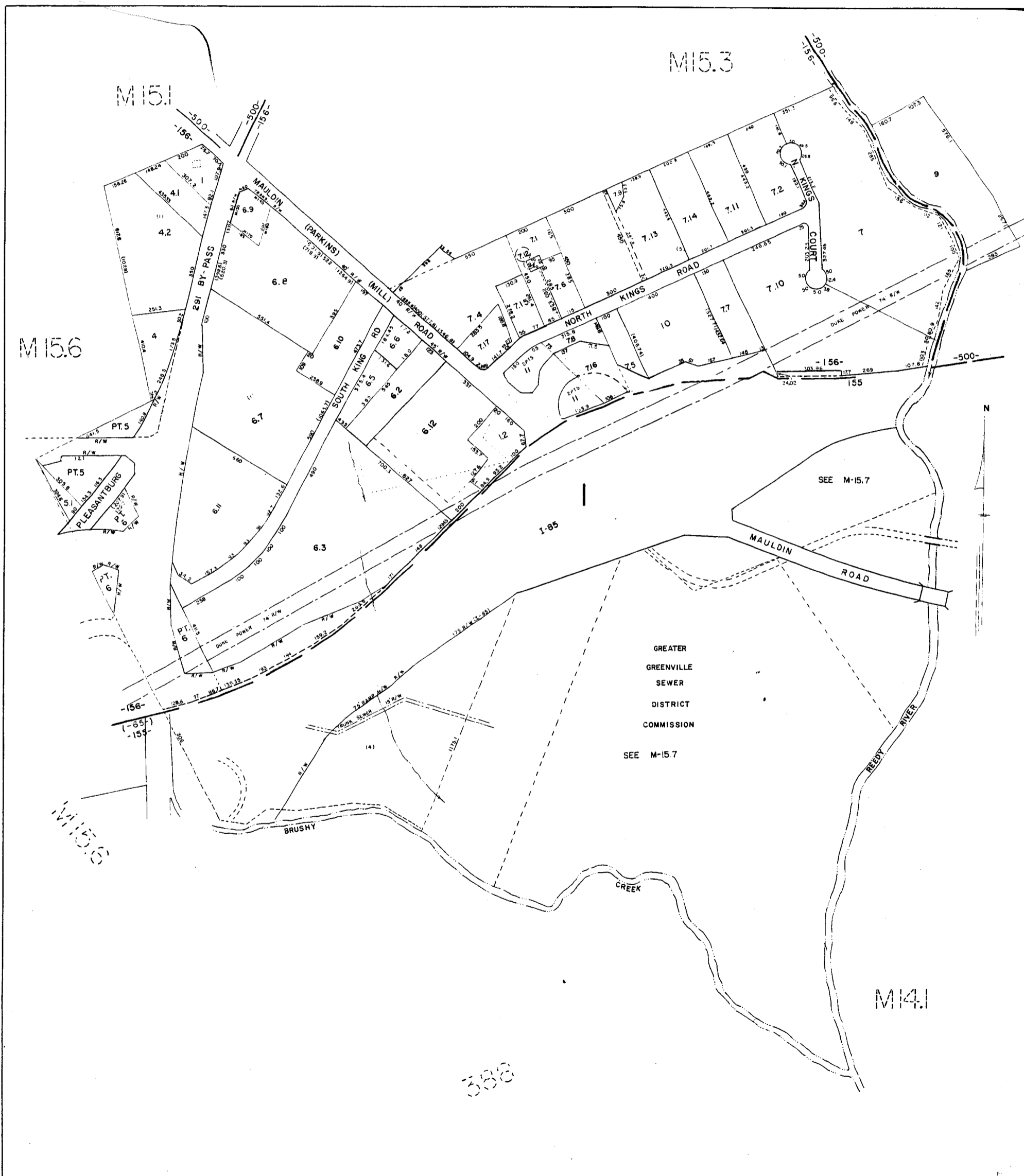
GREENVILLE COUNTY TAX MAPS		
GREENVILLE, S.C.		
TAX DISTRICT	YEAR	REVISIONS
500	M 15.4	/
SCALE 1" = 100'		INDEX-15

DRAWING NUMBER
M15.5

DRAWING NUMBER

DRAWING NUMBER

DRAWING NUMBER
M15.5



1931

GREENVILLE COUNTY TAX MAPS GREENVILLE, S.C.		
TAX DISTRICT	MAP NUMBER	REVISIONS
-156- (-65-) 500 155	M15.5	
SCALE 1" = 200'		INDEX

1932 M 15.1

M 15.5

366

366

368

369

387

ROAD

DRIVE

N

AUGUSTA

PLEASANTBURG

WILLIAMS

JAMES

2

1.6

1.5

1.3

1.2

SOUTH

I-85

NORTH

I-85

M 15.5

RAMP

RAMP

CHANNEL CHANGE

BRUSHY CREEK

OLD BRUSHY CREEK

THE CREEK

GREATER GREENVILLE TAX MAPS GREENVILLE, S. C.		
TAX DISTRICT	MAP NUMBER	INDEX
-65-	M 15.6	INDEX-15
-156-		
SCALE 1" = 100'		

DRAWING NUMBER
M15.7

DRAWING NUMBER

DRAWING NUMBER

DRAWING NUMBER
M15.7

M14.2

M14.3

M-15.5

M-14.1

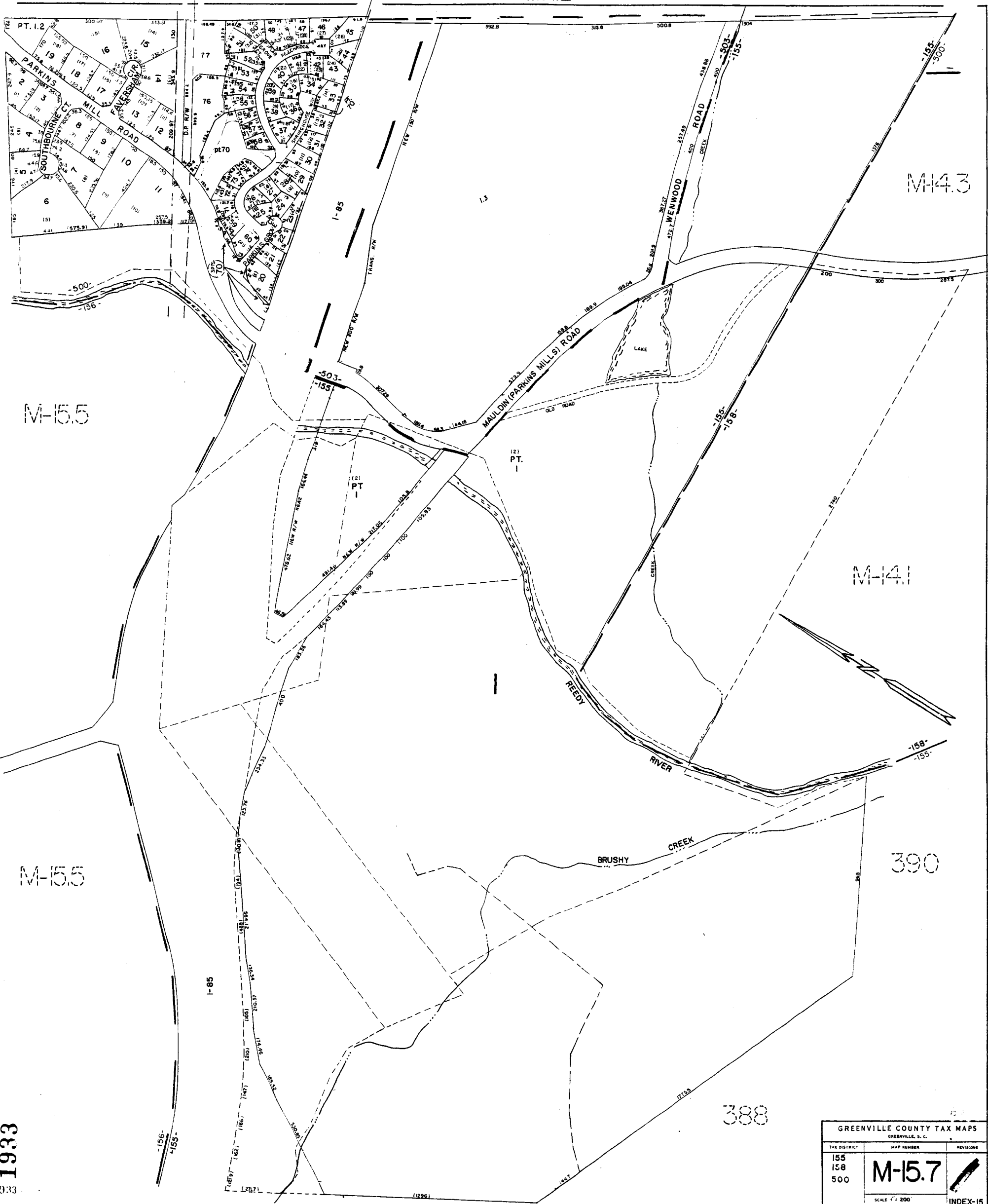
M-15.5

390

388

GREENVILLE COUNTY TAX MAPS GREENVILLE, S. C.		
TAX DISTRICT	MAP NUMBER	REVISIONS
155	M-15.7	
158		
500		
SCALE 1" = 200'		INDEX-15

1933



211

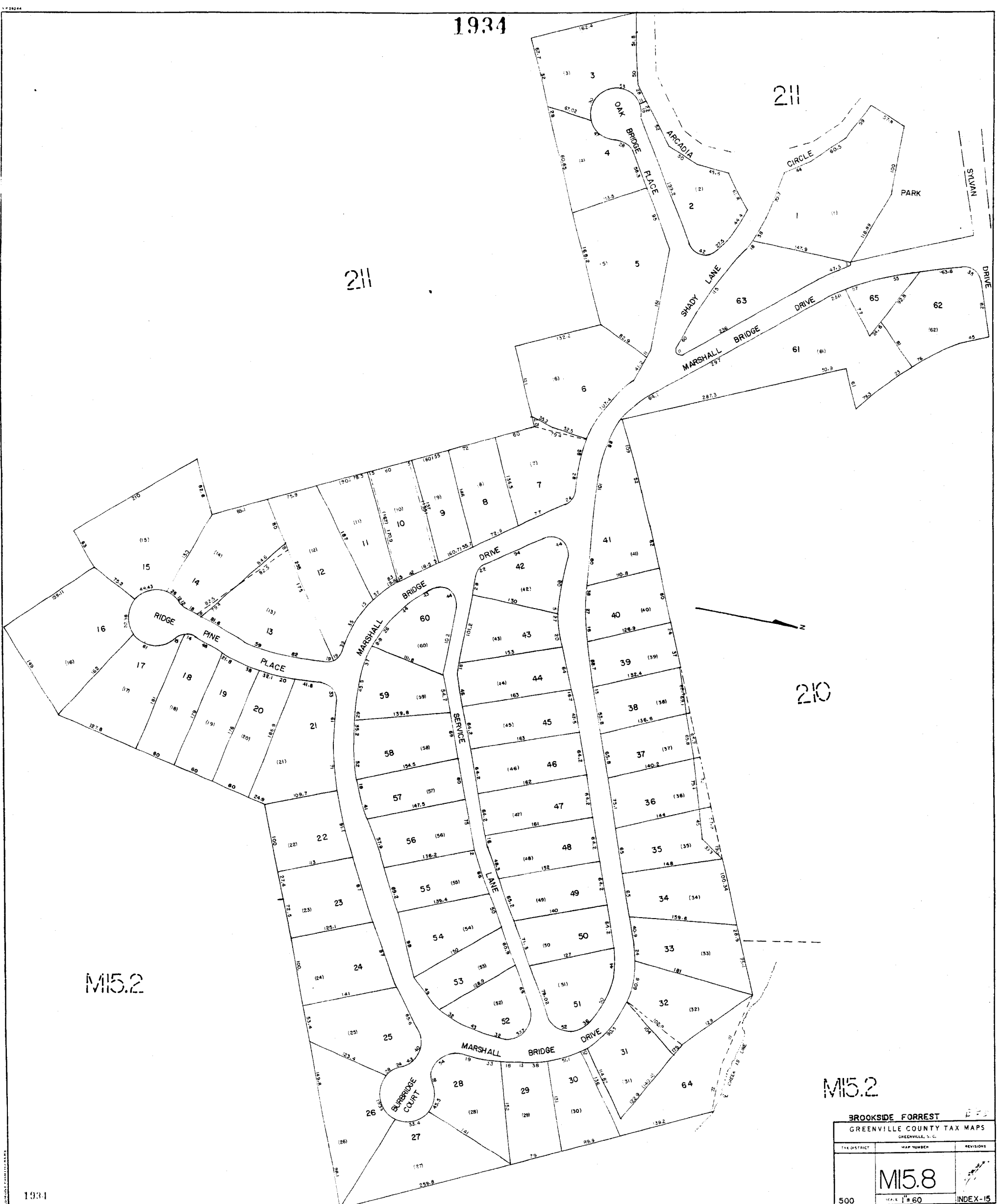
211

210

M15.2

M15.2

BROOKSIDE FORREST		
GREENVILLE COUNTY TAX MAPS		
GREENVILLE, S. C.		
TAX DISTRICT	MAP NUMBER	REVISIONS
	M15.8	
500	YEAR 1960	INDEX-15

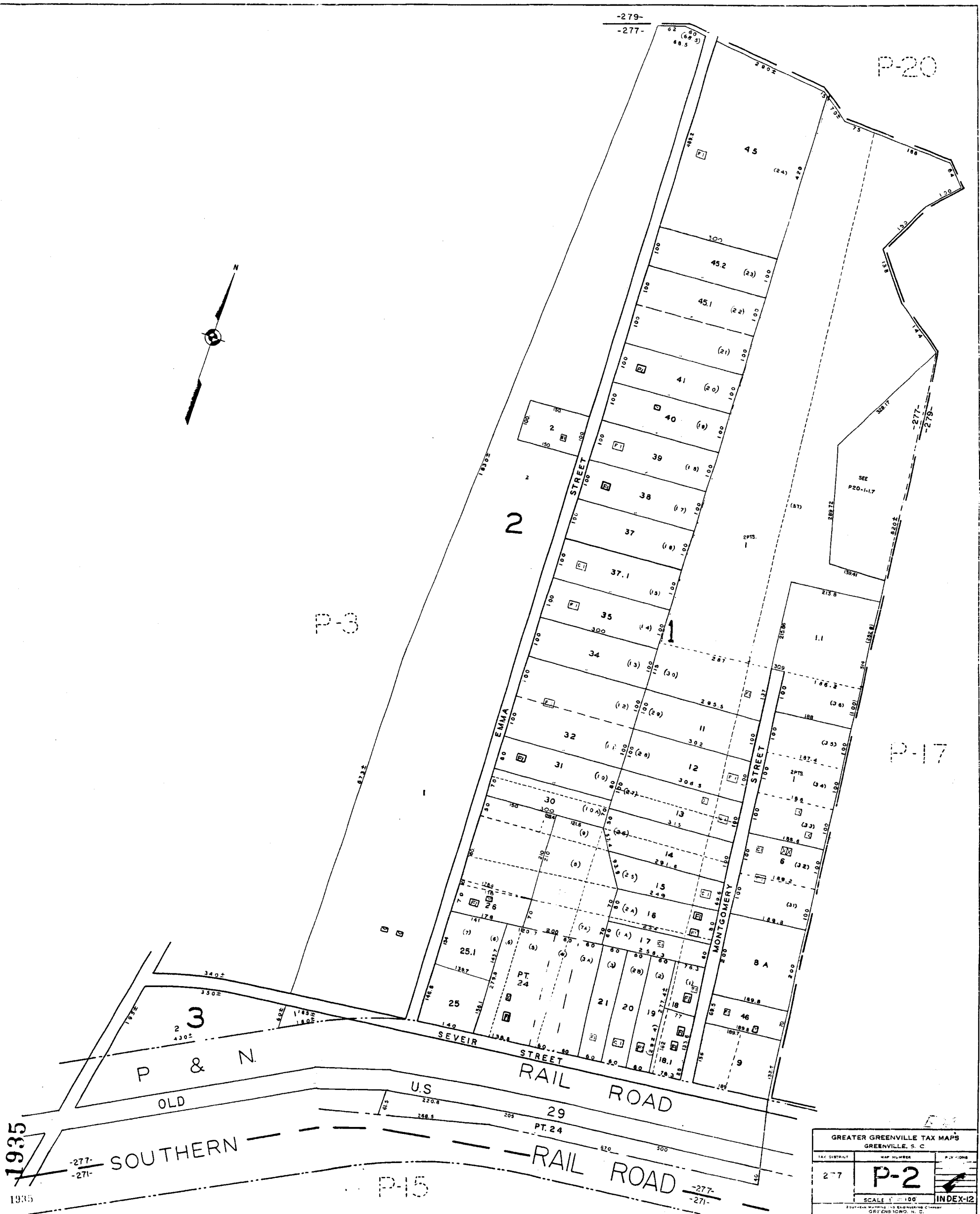


DRAWING NUMBER
P2
PLAN HOLD CORPORATION - IRVINE, CALIFORNIA
RECORDING NUMBER 174

DRAWING NUMBER
PLAN HOLD CORPORATION - IRVINE, CALIFORNIA
RECORDING NUMBER 174

DRAWING NUMBER
PLAN HOLD CORPORATION - IRVINE, CALIFORNIA
RECORDING NUMBER 174

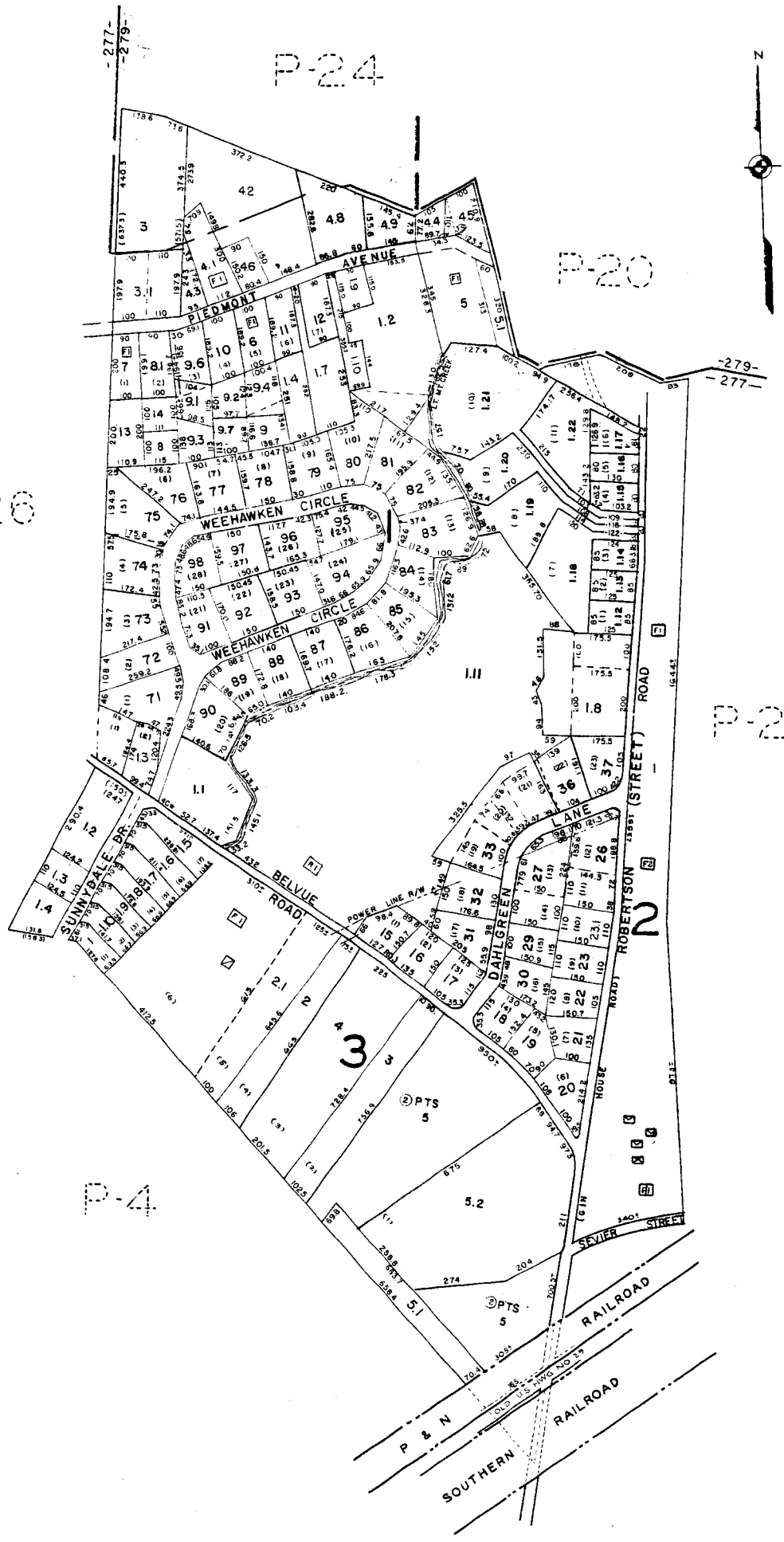
DRAWING NUMBER
P2
PLAN HOLD CORPORATION - IRVINE, CALIFORNIA
RECORDING NUMBER 174



GREATER GREENVILLE TAX MAPS GREENVILLE, S. C.		
TAX DISTRICT 2-7	MAP NUMBER P-2	P. OF COVER
SCALE 1" = 100'		INDEX-12

1935
-277-
-271-

-277-
-271-



P-28

P-24

P-20

P-2

P-4

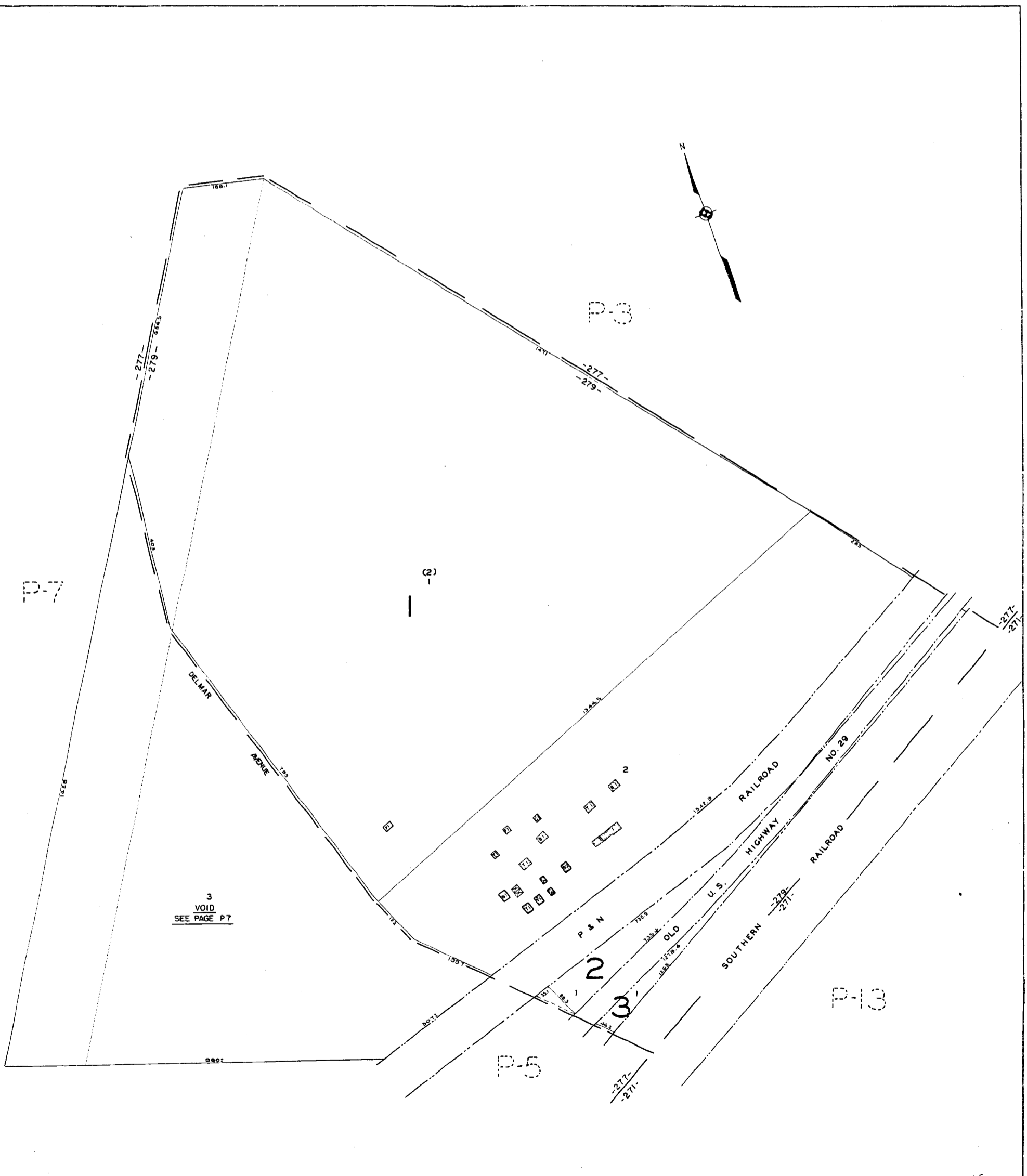
GREATER GREENVILLE TAX MAPS GREENVILLE, S. C.		
DISTRICT	MAP NUMBER	DIVISIONS
277	P-3	/
279		
SCALE 1" = 200'		INDEX-12

DRAWING NUMBER
P4
PLAN HOLD CORPORATION - IRVINE, CALIFORNIA
ORDER NUMBER 17142

DRAWING NUMBER
PLAN HOLD CORPORATION - IRVINE, CALIFORNIA
ORDER NUMBER 17142

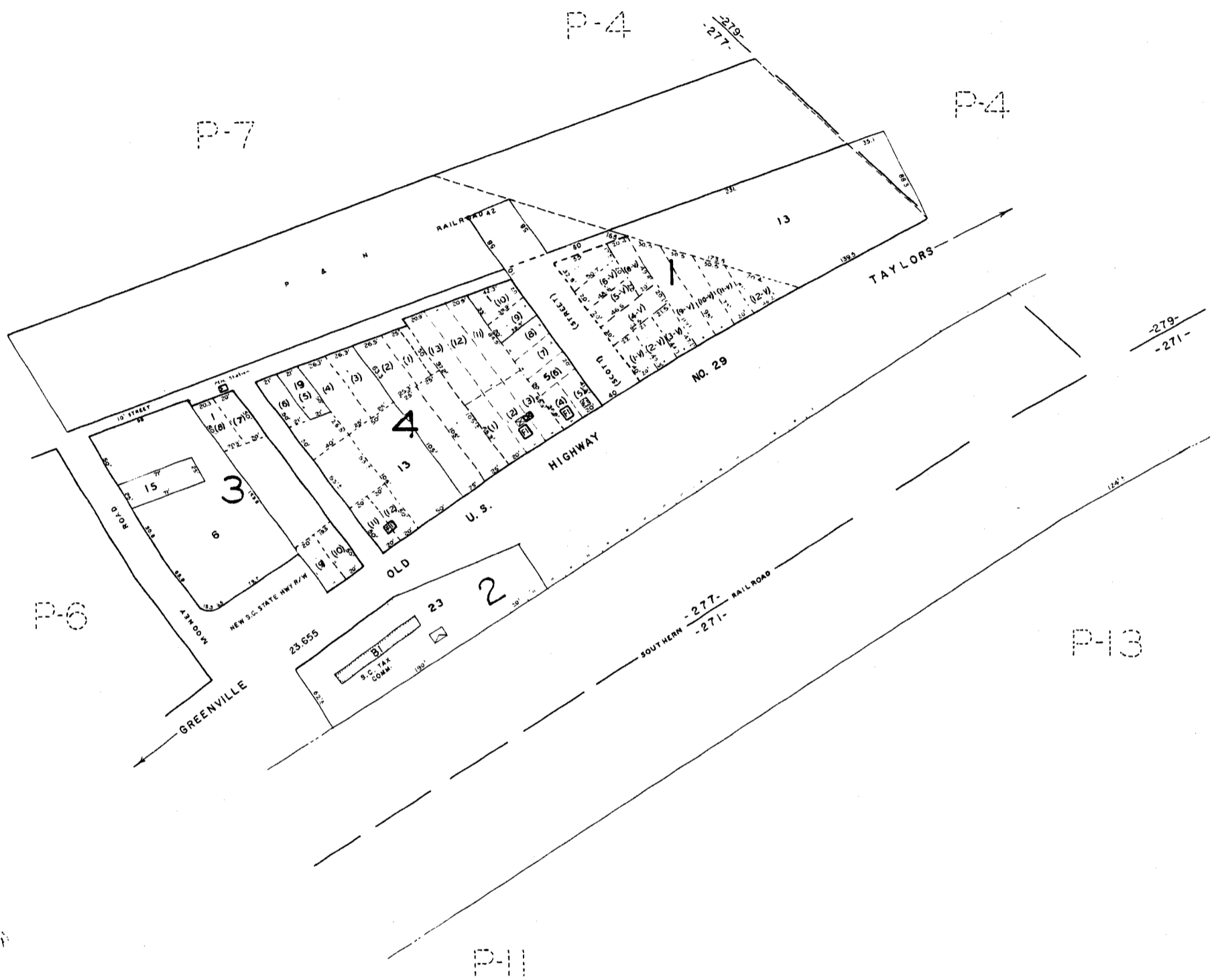
DRAWING NUMBER
PLAN HOLD CORPORATION - IRVINE, CALIFORNIA
ORDER NUMBER 17142

DRAWING NUMBER
P4
PLAN HOLD CORPORATION - IRVINE, CALIFORNIA
ORDER NUMBER 17142



1937

GREATER GREENVILLE TAX MAPS GREENVILLE, S. C.		
TAX DISTRICT	MAP NUMBER	REVISIONS
- 279 -	P-4	1
SCALE 1" = 100'		INDEX-12
SOUTHERN MAPS AND ENGINEERING COMPANY GREENSBORO, N. C.		



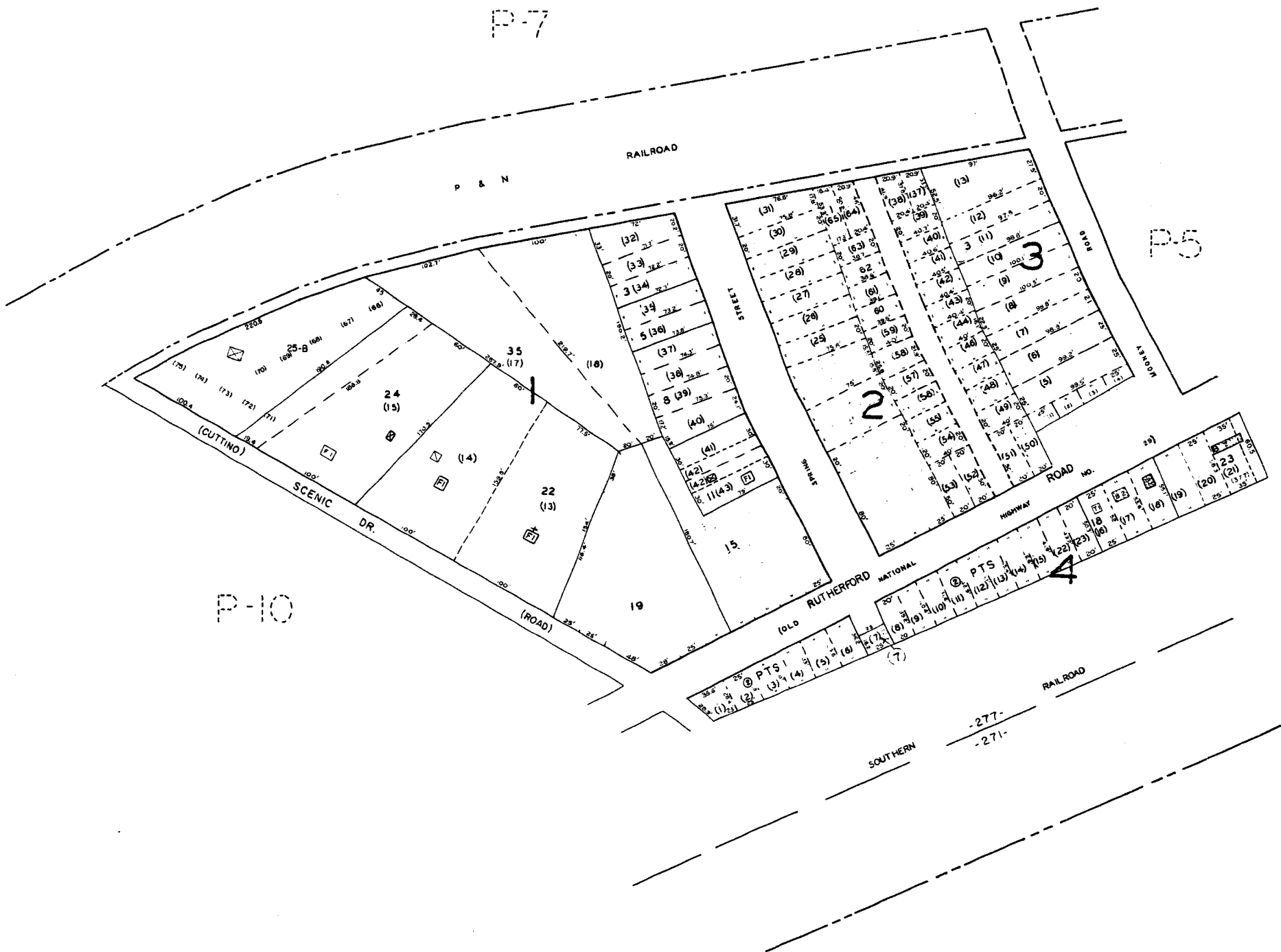
GREATER GREENVILLE TAX MAPS GREENVILLE, S. C.		
TAX DISTRICT	MAP NUMBER	REVISIONS
277	P5	
SCALE 1" = 50'		INDEX-12
<small>GREENVILLE MAPS AND PLATS COMPANY GREENVILLE, S. C.</small>		

DRAWING NUMBER
P6
PLAN HOLD CORPORATION - IRVINE, CALIFORNIA
REGISTERED PROFESSIONAL ENGINEER

DRAWING NUMBER

DRAWING NUMBER

DRAWING NUMBER
P6
PLAN HOLD CORPORATION - IRVINE, CALIFORNIA
REGISTERED PROFESSIONAL ENGINEER



GREATER GREENVILLE TAX MAPS GREENVILLE, S. C.		
TAX DISTRICT	MAP NUMBER	REVISIONS
277	P6	1
SCALE 1" = 50'		INDEX-12
SOUTHERN MAPS AND ENGINEERING COMPANY GREENSBORO, N. C.		

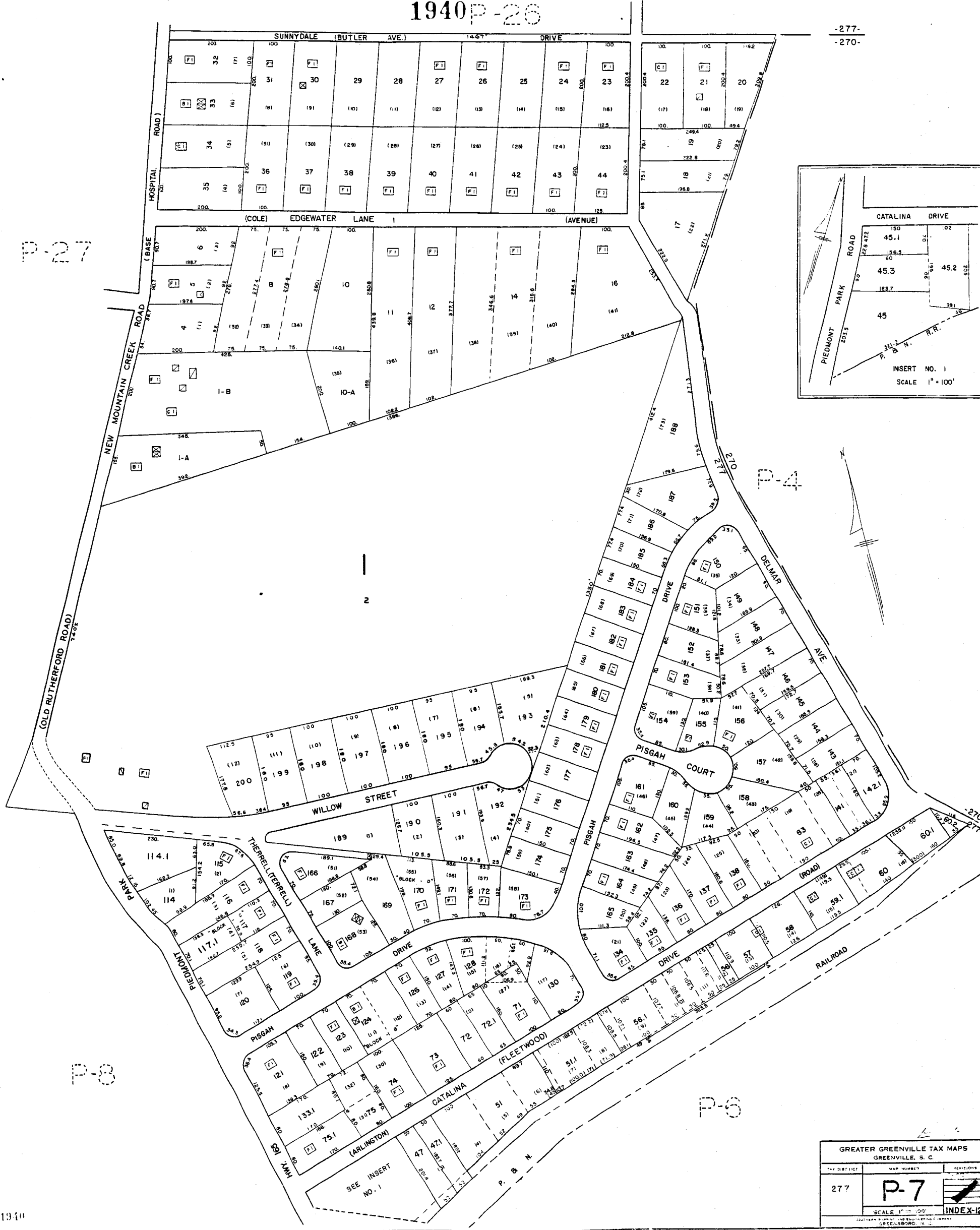
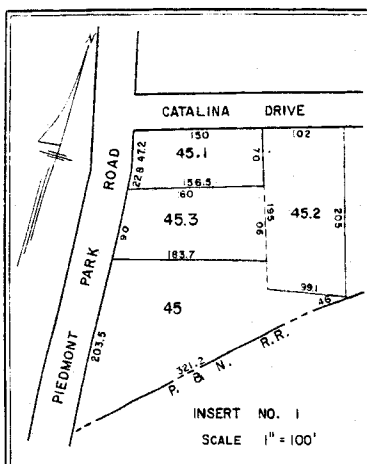
1939

P-27

P-4

P-8

P-6



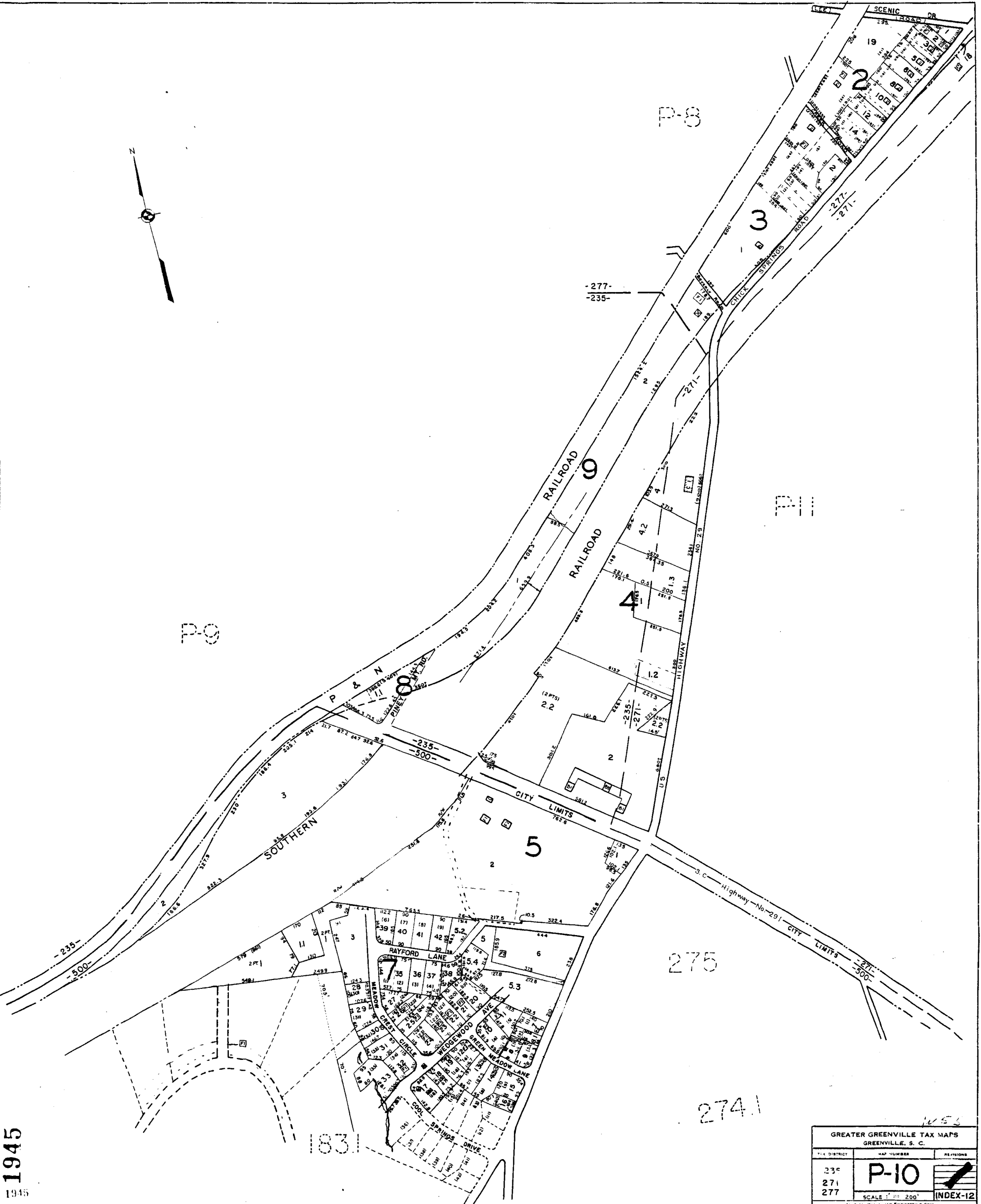
GREATER GREENVILLE TAX MAPS GREENVILLE, S. C.		
TAX DISTRICT	MAP NUMBER	REVISIONS
277	P-7	<input checked="" type="checkbox"/>
SCALE 1" = 100'		INDEX-12

DRAWING NUMBER
P10
PLAN HOLD CORPORATION - IRVINE, CALIFORNIA
ORDER BY NUMBER 1148

DRAWING NUMBER

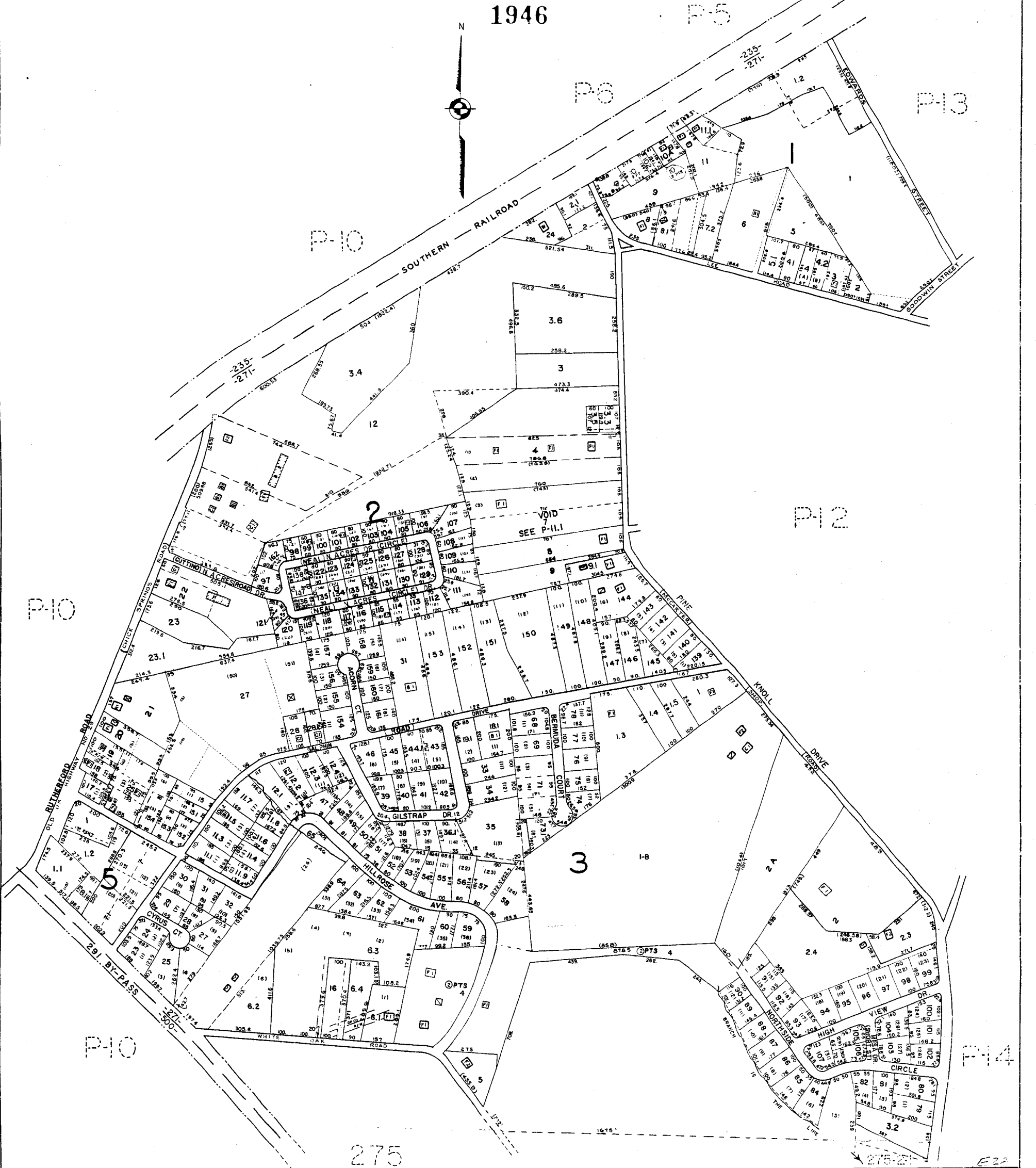
DRAWING NUMBER

DRAWING NUMBER
P10
PLAN HOLD CORPORATION - IRVINE, CALIFORNIA
ORDER BY NUMBER 1148



1945
1945

GREATER GREENVILLE TAX MAPS GREENVILLE, S. C.		
T. & C. DISTRICT	MAP NUMBER	REVISIONS
235	P-10	
271		
277		
SCALE 1" = 200'		INDEX-12



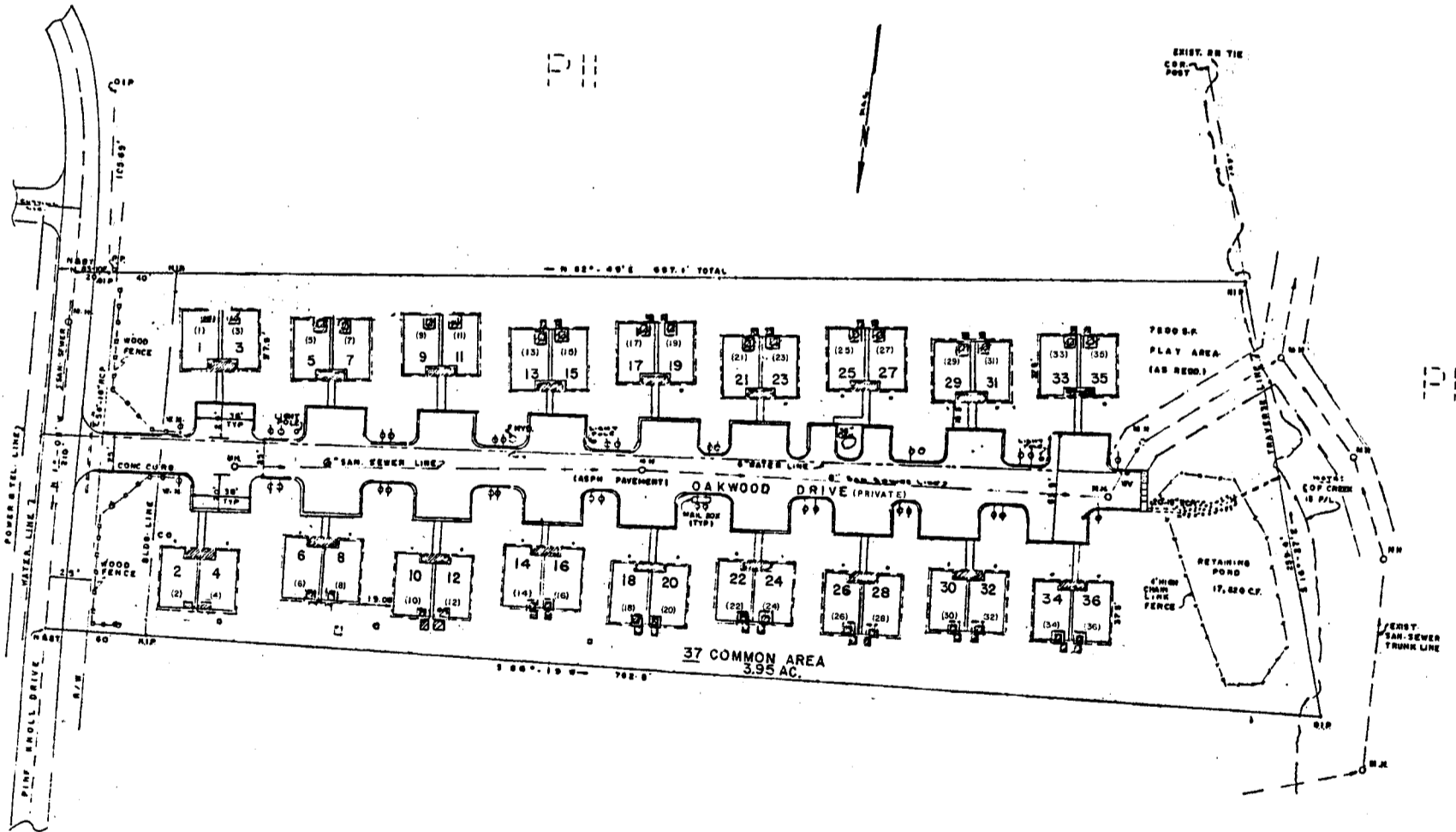
GREATER GREENVILLE TAX MAPS GREENVILLE, S. C.		
TAX DISTRICT	MAP NUMBER	REVISIONS
271	P-11	
SCALE 1" = 200'		INDEX-12

DRAWING NUMBER
P11.1
PLAN HOLD CORPORATION - IRVINE, CALIFORNIA
RECORD BY NUMBER 1148

DRAWING NUMBER

DRAWING NUMBER

DRAWING NUMBER
P11.1
PLAN HOLD CORPORATION - IRVINE, CALIFORNIA
RECORD BY NUMBER 1148



THE WOODLANDS
GREENVILLE COUNTY TAX MAPS
GREENVILLE, S. C.

TAX DISTRICT	MAP NUMBER	REVISIONS
271	P11.1	
SCALE 1" = 40'		INDEX-12

I947



P-11

P-14

SEE INSERT NO. 1

INSERT NO. 1
SCALE 1"=100'

GREATER GREENVILLE TAX MAPS GREENVILLE, S. C.		
TAX DISTRICT	MAP NUMBER	REVISION
271	P-12	1
SCALE 1"=100'		INDEX

DRAWING NUMBER
P13
PLAN HOLD CORPORATION - IRVINE, CALIFORNIA
ORDER BY NUMBER 7-148

DRAWING NUMBER

DRAWING NUMBER

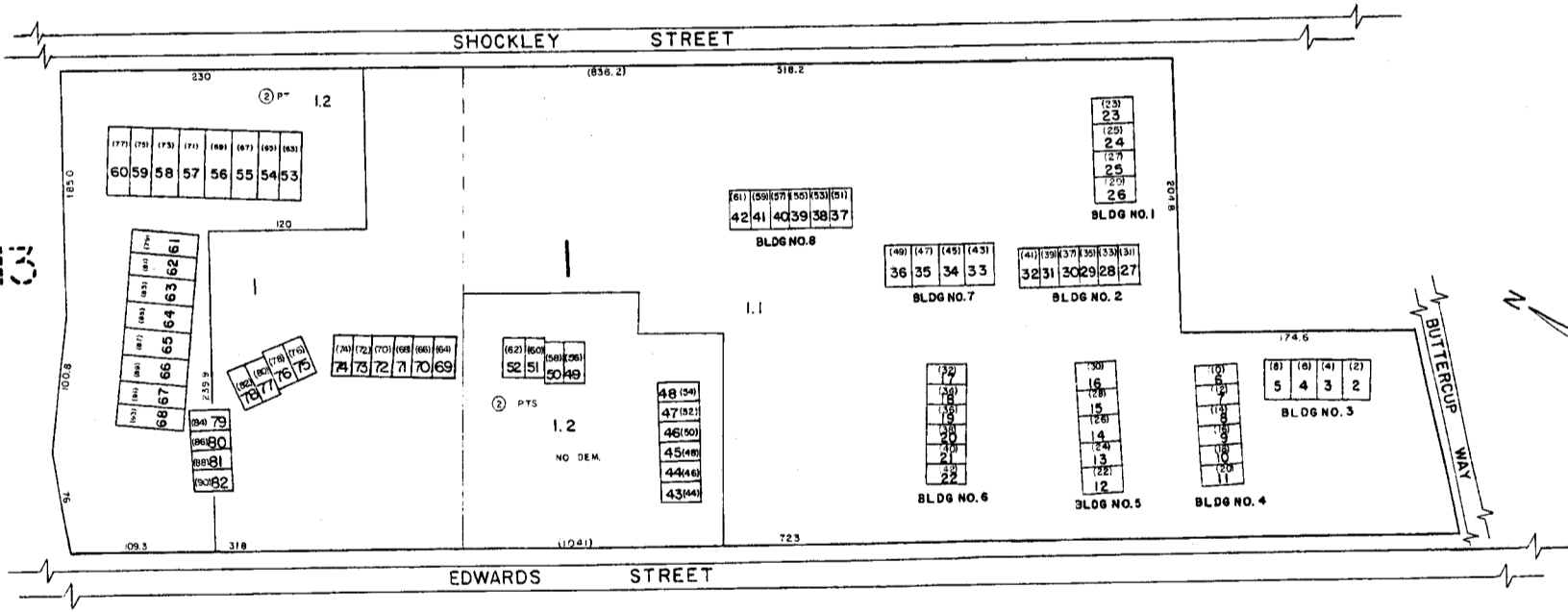
DRAWING NUMBER
P13
PLAN HOLD CORPORATION - IRVINE, CALIFORNIA
ORDER BY NUMBER 7-148



1949

GREATER GREENVILLE TAX MAPS GREENVILLE, S. C.		
TAX DISTRICT	MAP NUMBER	REVISIONS
271	P-13	
SCALE 1" = 100'		INDEX-12
SOUTHERN MAP AND ENGRAVING COMPANY GREENSBORO, N. C.		

P13



P13

P13

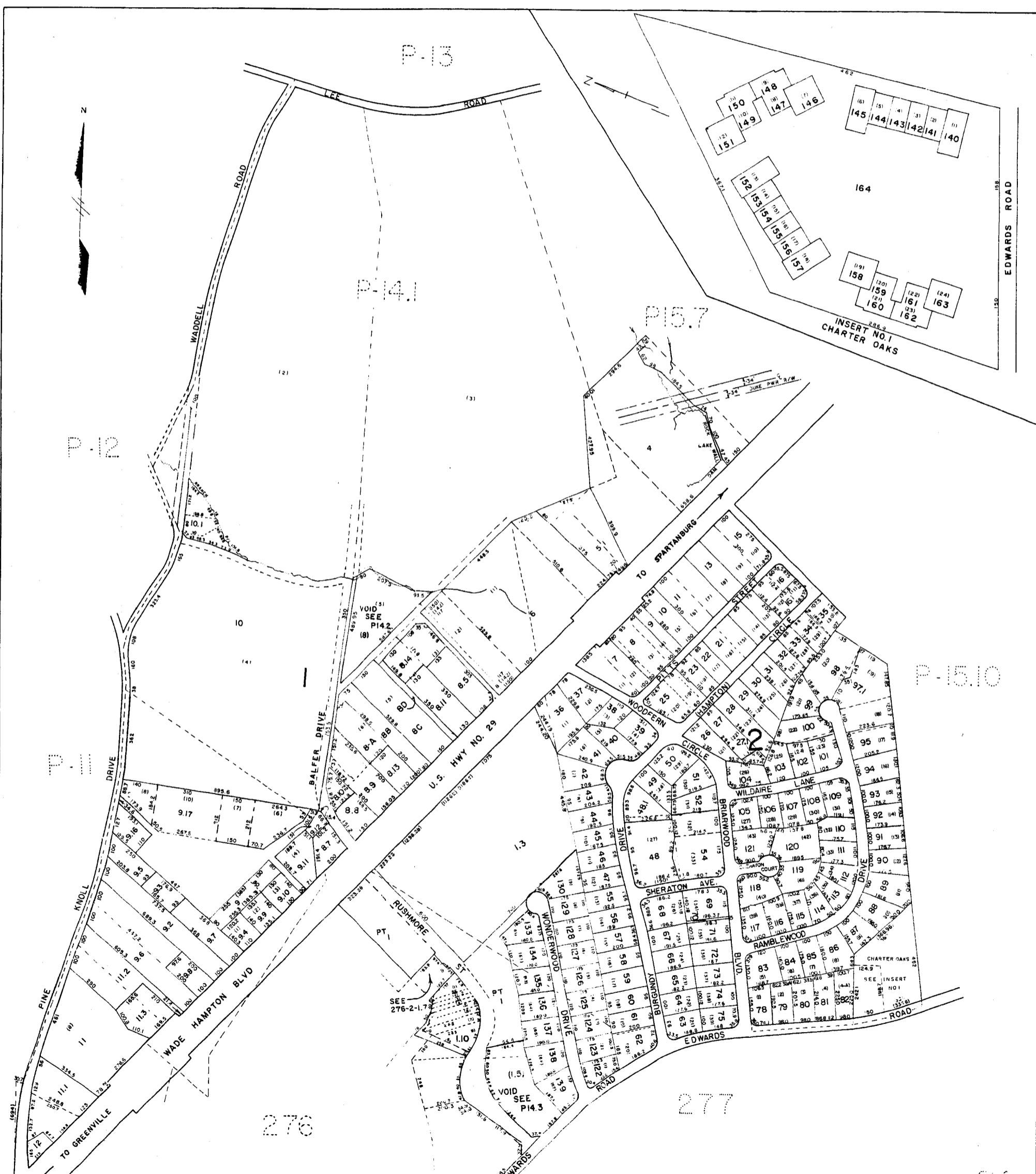
SEDFIELD VILLAS		
GREENVILLE COUNTY TAX MAPS		
GREENVILLE, S. C.		
TAX DISTRICT	MAP NUMBER	REVISIONS
-271-	P13	/
SCALE NOT TO SCALE		INDEX 12

DRAWING NUMBER
P14
PLAN HOLD CORPORATION - PINE CALIFORNIA
REVISION NUMBER 11-28

DRAWING NUMBER
PLAN HOLD CORPORATION - PINE CALIFORNIA
REVISION NUMBER 11-28

DRAWING NUMBER
PLAN HOLD CORPORATION - PINE CALIFORNIA
REVISION NUMBER 11-28

DRAWING NUMBER
P14
PLAN HOLD CORPORATION - PINE CALIFORNIA
REVISION NUMBER 11-28



1951

GREENVILLE COUNTY TAX MAPS GREENVILLE, S. C.		
TAX DISTRICT	MAP NUMBER	REVISIONS
271	P-14	
SCALE 1" = 200'		INDEX 4-12

P-13

P-15.7

P-12

P-12

P-15.7

P-14

P-14

P-14



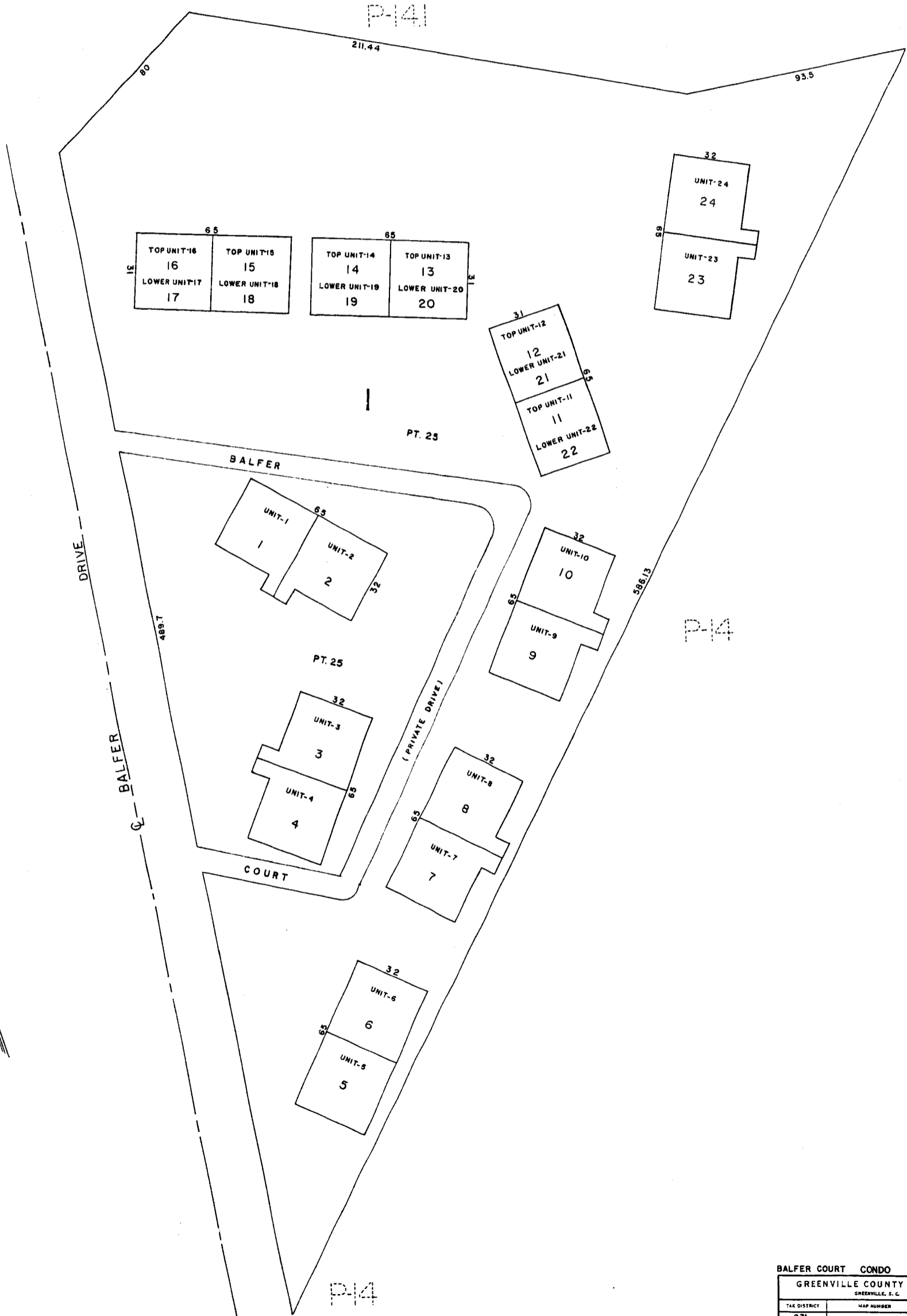
GREENVILLE COUNTY TAX MAPS GREENVILLE, S. C.		
TAX DISTRICT	MAP NUMBER	REVISIONS
271	P14.1	INDEX-12
SCALE 1" = 100'		

DRAWING NUMBER
P14.2

DRAWING NUMBER

DRAWING NUMBER

DRAWING NUMBER
P14.2



P-14

P-14

P-14

BALFER COURT CONDO		
GREENVILLE COUNTY TAX MAPS		
GREENVILLE, S. C.		
TAX DISTRICT	MAP NUMBER	REVISIONS
271	P14.2	
SCALE 1" = 20'		
INDEX-12		

1953

195.1

P14

P14

P14

47

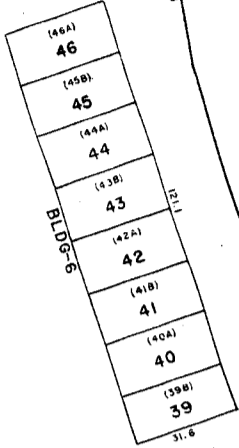
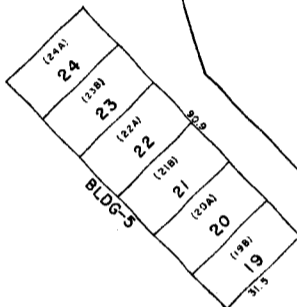
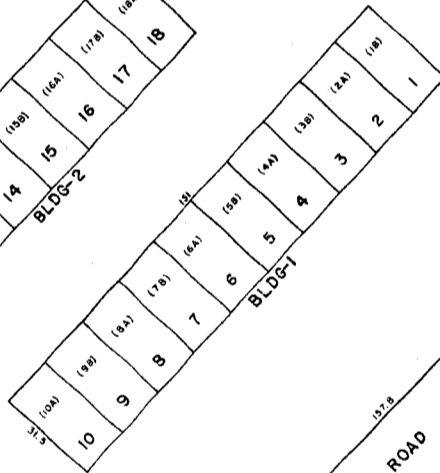
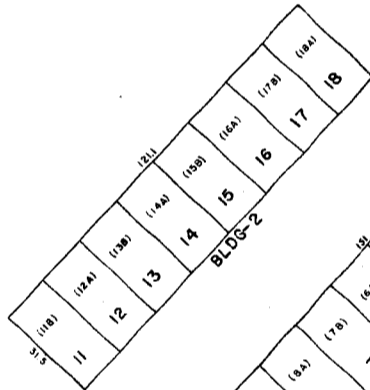
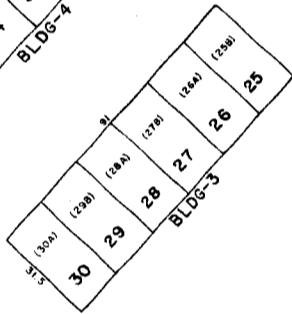
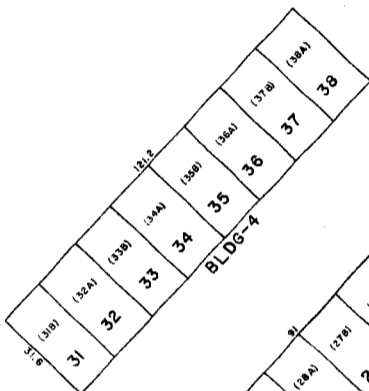
276

277

RUSHMORE STREET

EDWARDS ROAD

N



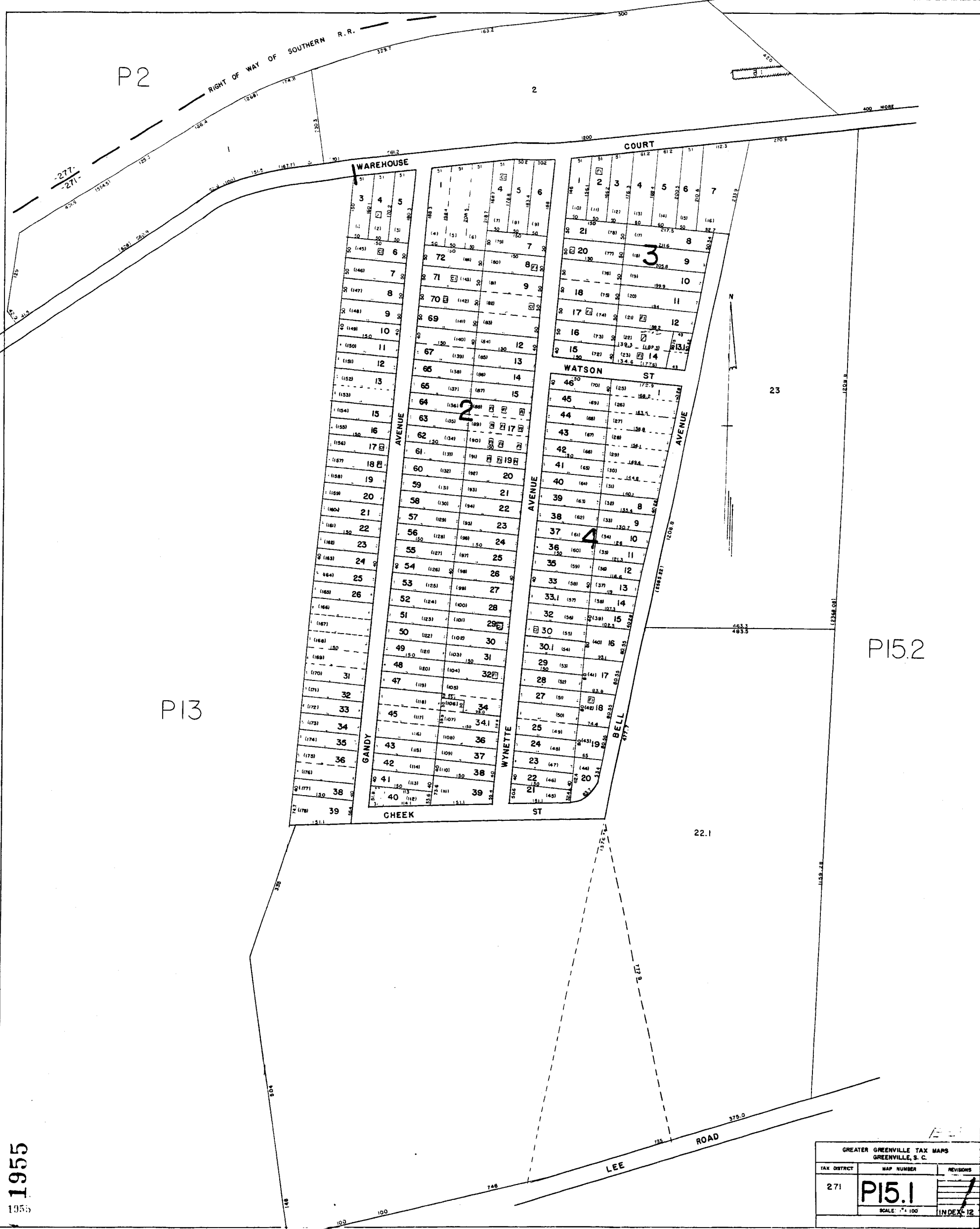
WILDAIRE-MERRY OAKS		
GREENVILLE COUNTY TAX MAPS		
GREENVILLE, S. C.		
TAX DISTRICT	MAP NUMBER	REVISIONS
- 271 -	P14.3	
SCALE NOT TO SCALE		- 12 -

DRAWING NUMBER
P15.1
PLAN HOLD CORPORATION - IRVINE, CALIFORNIA
REORDER NUMBER 7714

DRAWING NUMBER

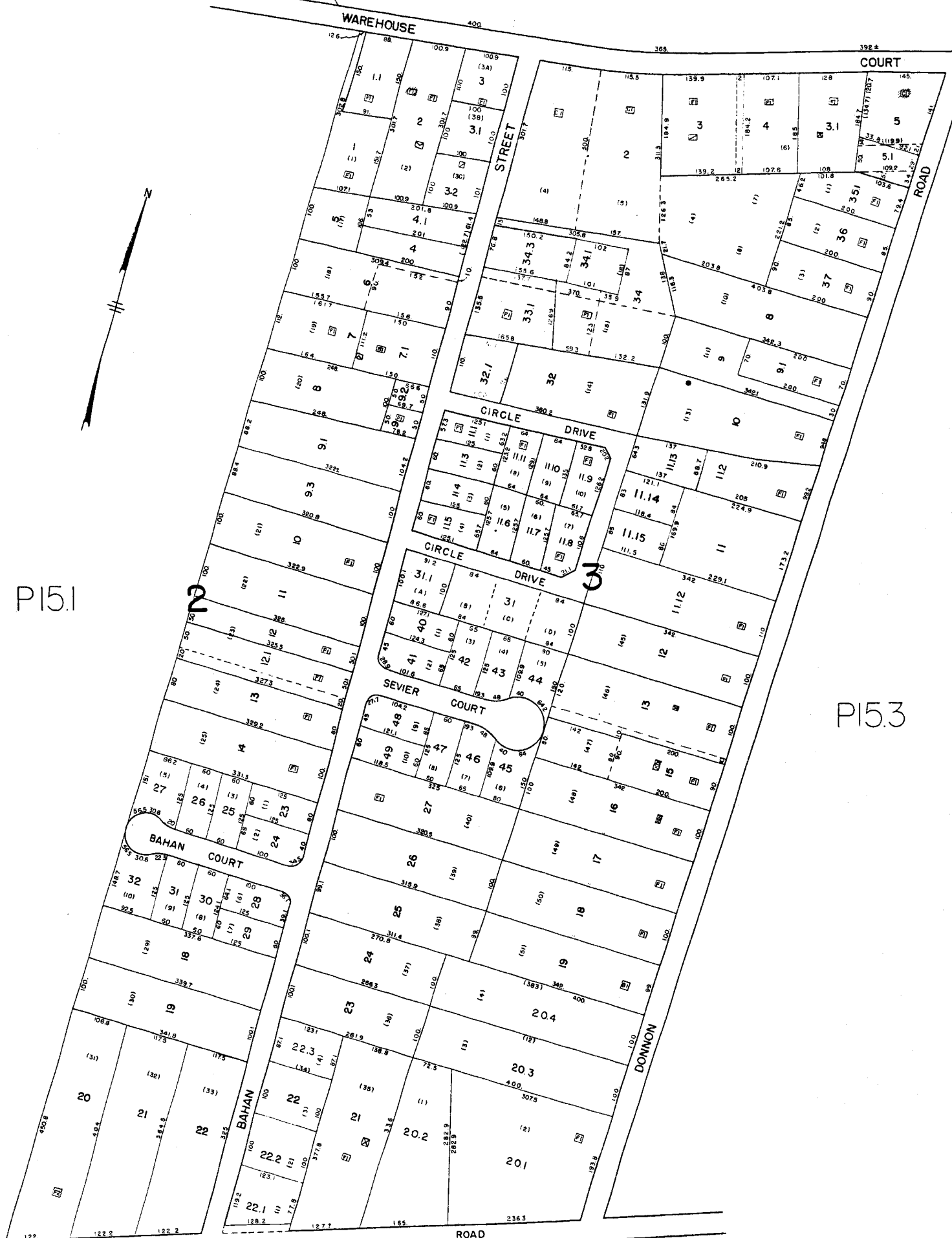
DRAWING NUMBER

DRAWING NUMBER
P15.1
PLAN HOLD CORPORATION - IRVINE, CALIFORNIA
REORDER NUMBER 7714



1955

GREATER GREENVILLE TAX MAPS GREENVILLE, S. C.		
TAX DISTRICT	MAP NUMBER	REVISIONS
271	P15.1	
SCALE: 1" = 100'		INDEX: 12



P15.1

P15.2

P15.3

P15.7

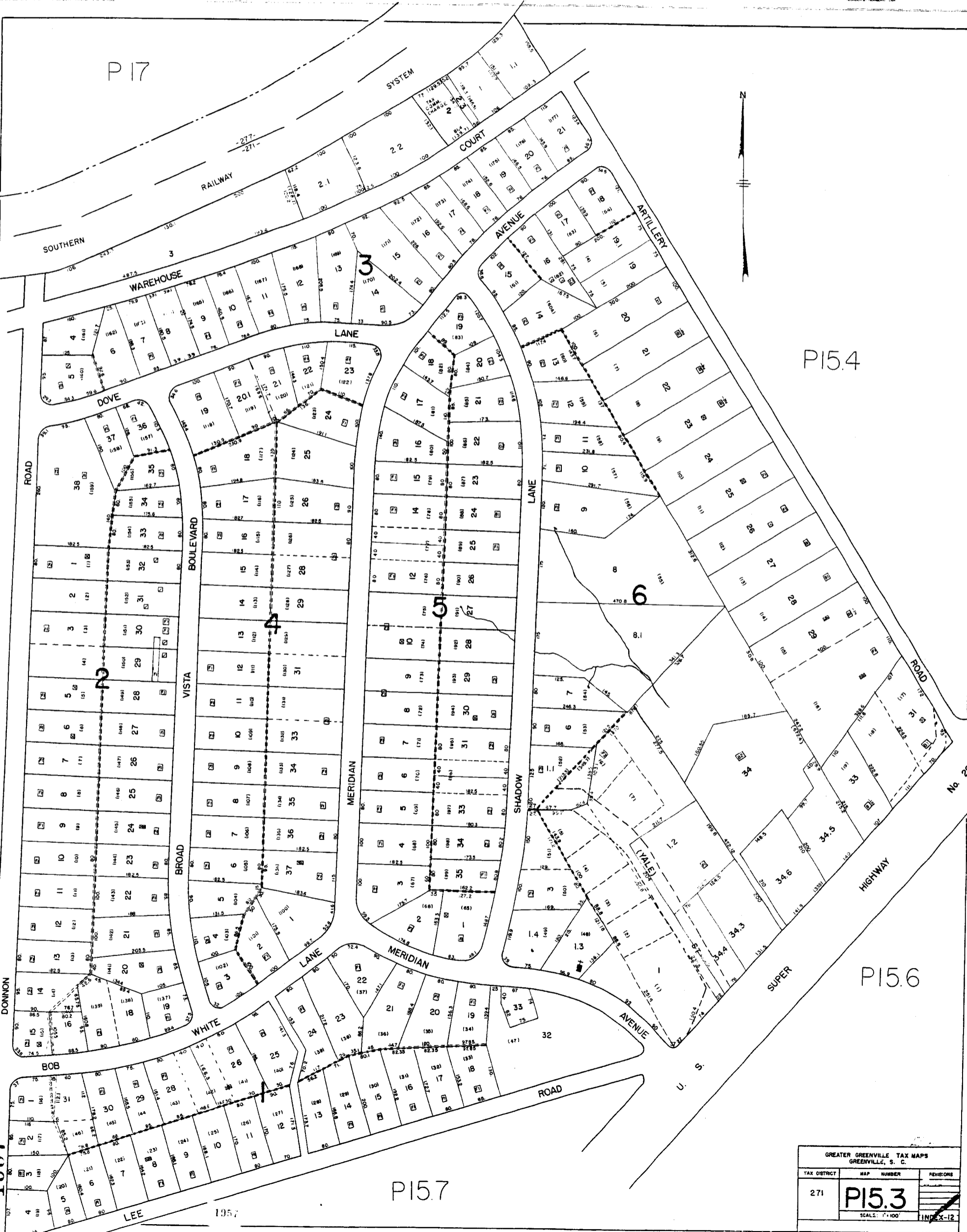
GREATER GREENVILLE TAX MAPS GREENVILLE, S. C.		
TAX DISTRICT	MAP NUMBER	REVISIONS
271	P15.2	INDEX-12
SCALE 1" = 100'		

DRAWING NUMBER
P15.3

DRAWING NUMBER

DRAWING NUMBER

DRAWING NUMBER
P15.3



P17

P15.4

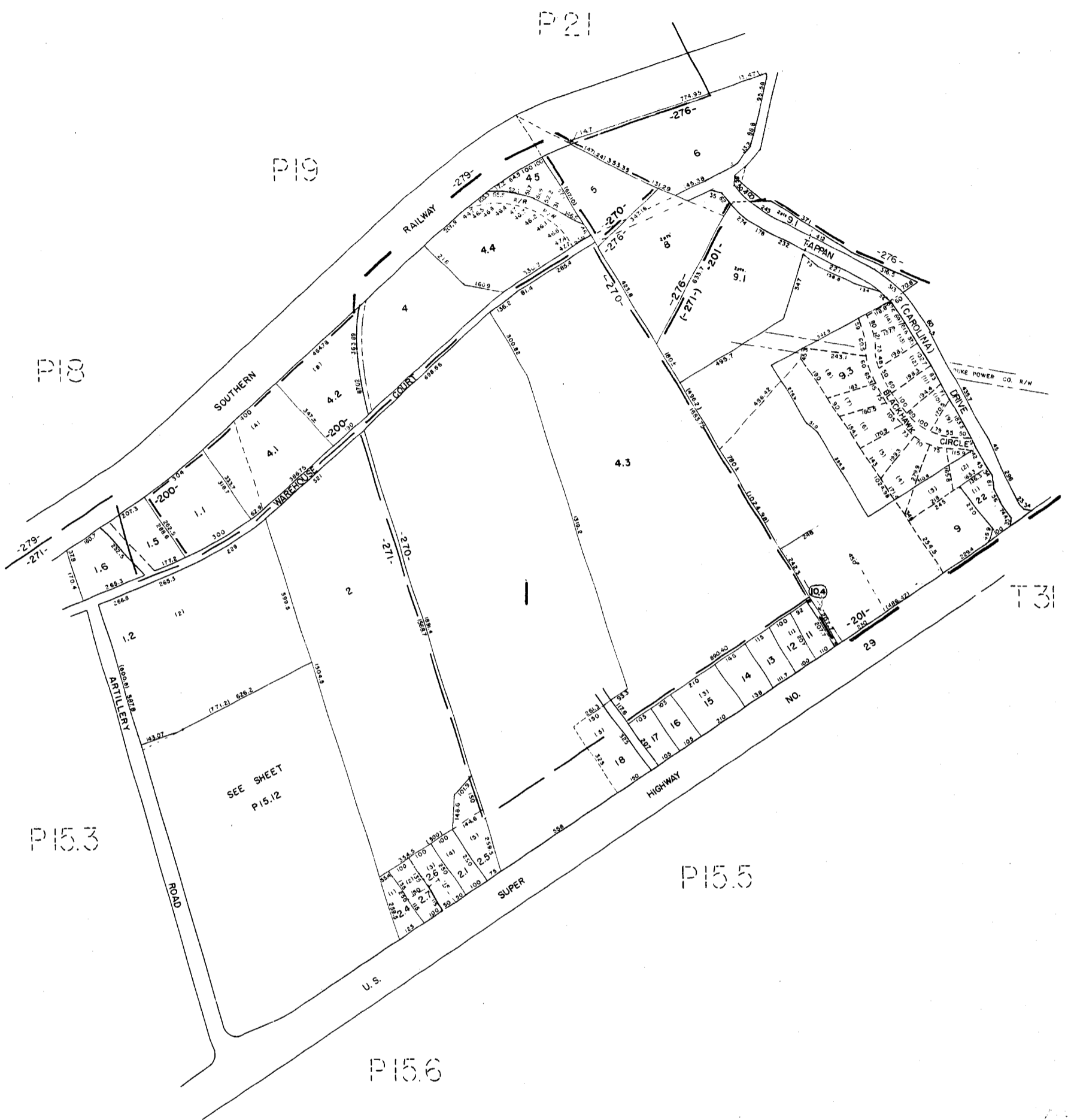
P15.6

P15.7

1957

1957

GREATER GREENVILLE TAX MAPS GREENVILLE, S. C.		
TAX DISTRICT	MAP NUMBER	REVISIONS
271	P15.3	
SCALE: 1"=100'		INDEX-12



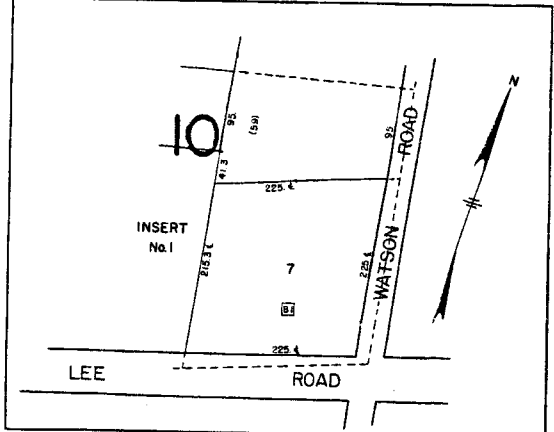
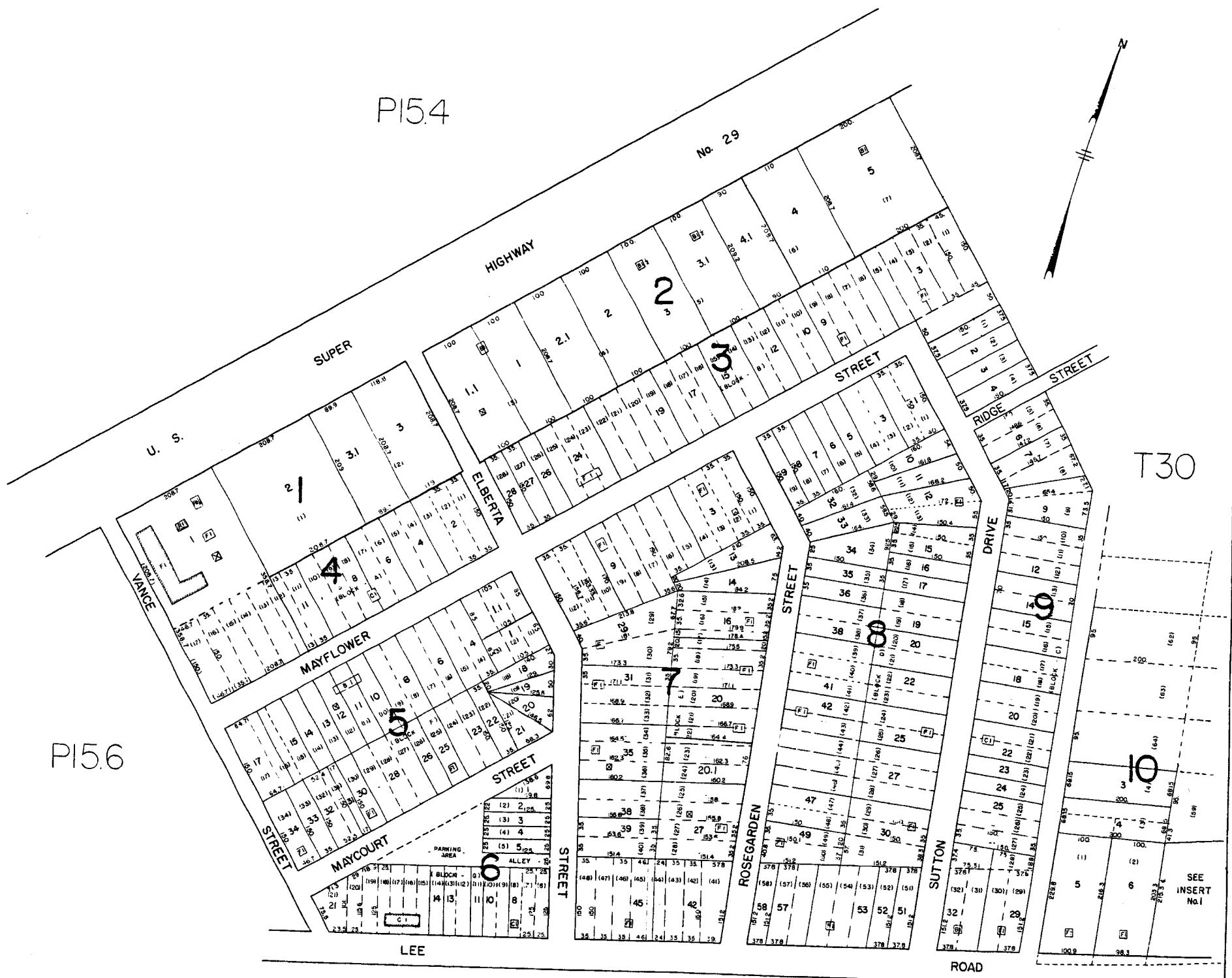
GREENVILLE COUNTY TAX MAPS			
GREENVILLE, S. C.			
TAX DISTRICT	MAP NUMBER	REVISIONS	
200	P15.4		INDEX-12
270			
271			
276			
SCALE 1" = 200'			

DRAWING NUMBER
P15.5
PLAN HOLD CORPORATION - IRVINE, CALIFORNIA
REGISTERED NUMBER 1122

DRAWING NUMBER

DRAWING NUMBER

DRAWING NUMBER
P15.5
PLAN HOLD CORPORATION - IRVINE, CALIFORNIA
REGISTERED NUMBER 1122



P15.8

1959

GREATER GREENVILLE TAX MAPS GREENVILLE, S. C.		
TAX DISTRICT	MAP NUMBER	REVISIONS
27:	P15.5	K-30
SCALE: 1" = 100'		INDEX-12

P15.3

U. S. SUPER HIGHWAY NO 29


P15.5

4

P15.9

P15.8

P15.11



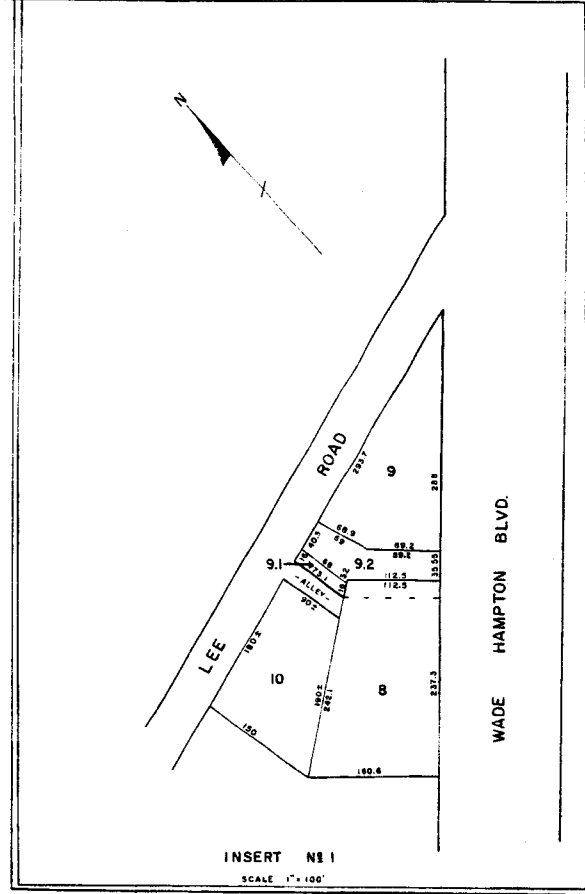
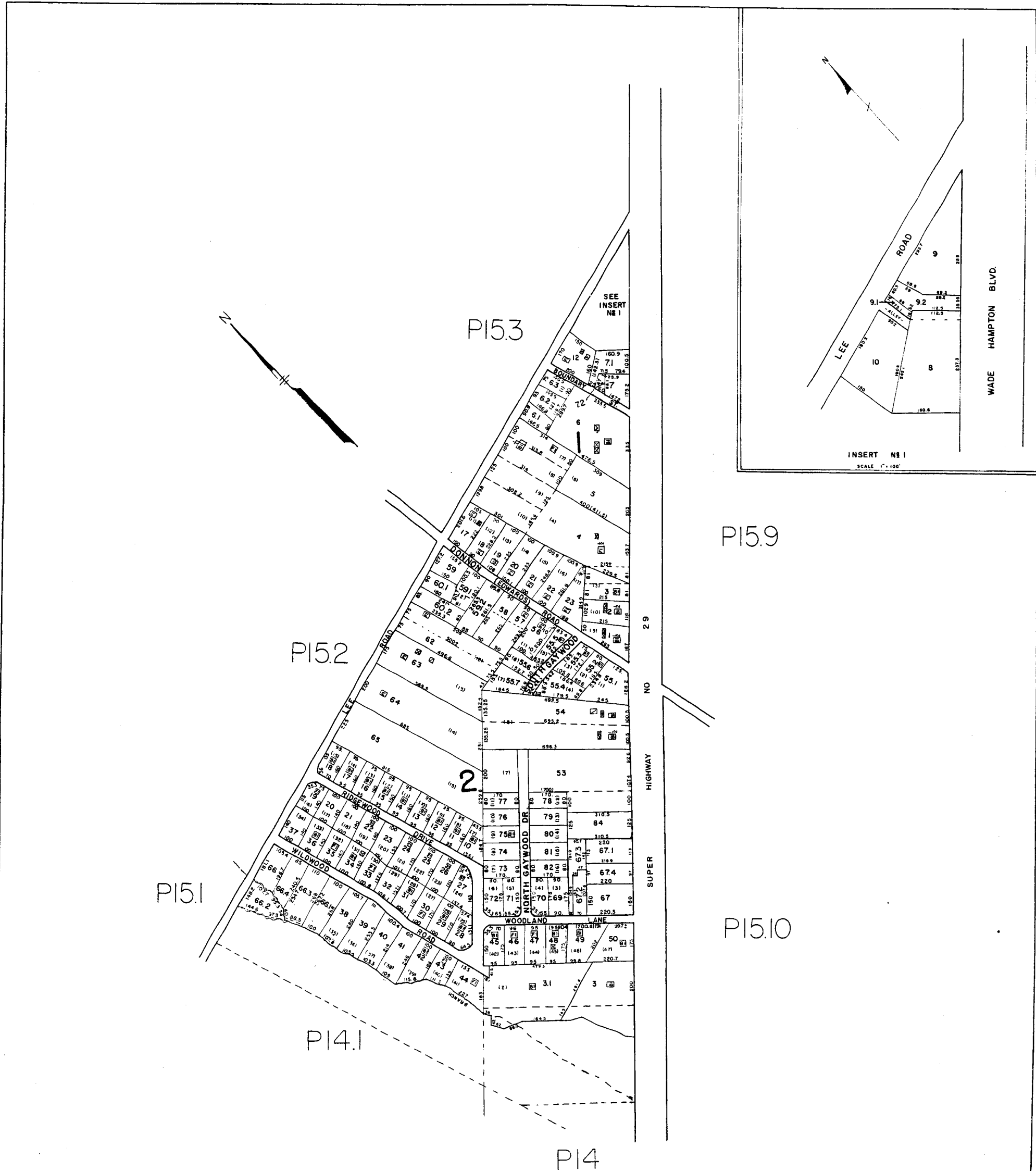
GREATER GREENVILLE TAX MAPS GREENVILLE, S. C.		
TAX DISTRICT	MAP NUMBER	REVISIONS
271	P15.6	K-30
SCALE: 1"=100'		INDEX 12

DRAWING NUMBER
P15.7

DRAWING NUMBER

DRAWING NUMBER

DRAWING NUMBER
P15.7



1961

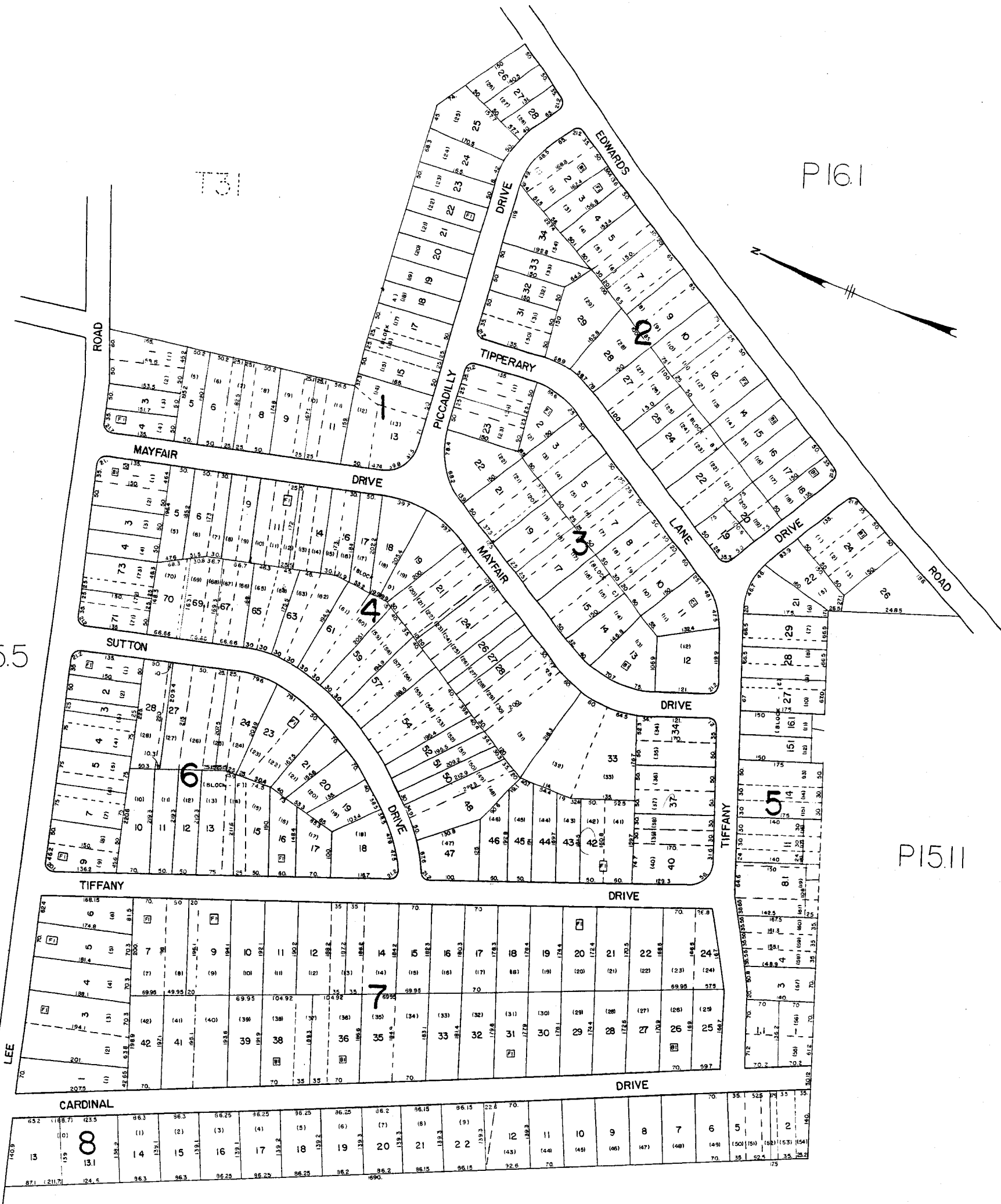
GREATER GREENVILLE TAX MAPS GREENVILLE, S. C.		
TAX DISTRICT	MAP NUMBER	REVISIONS
271	P15.7	
SCALE: 1" = 200'		INDEX-12

P15.5

P161

P15.11

P15.6



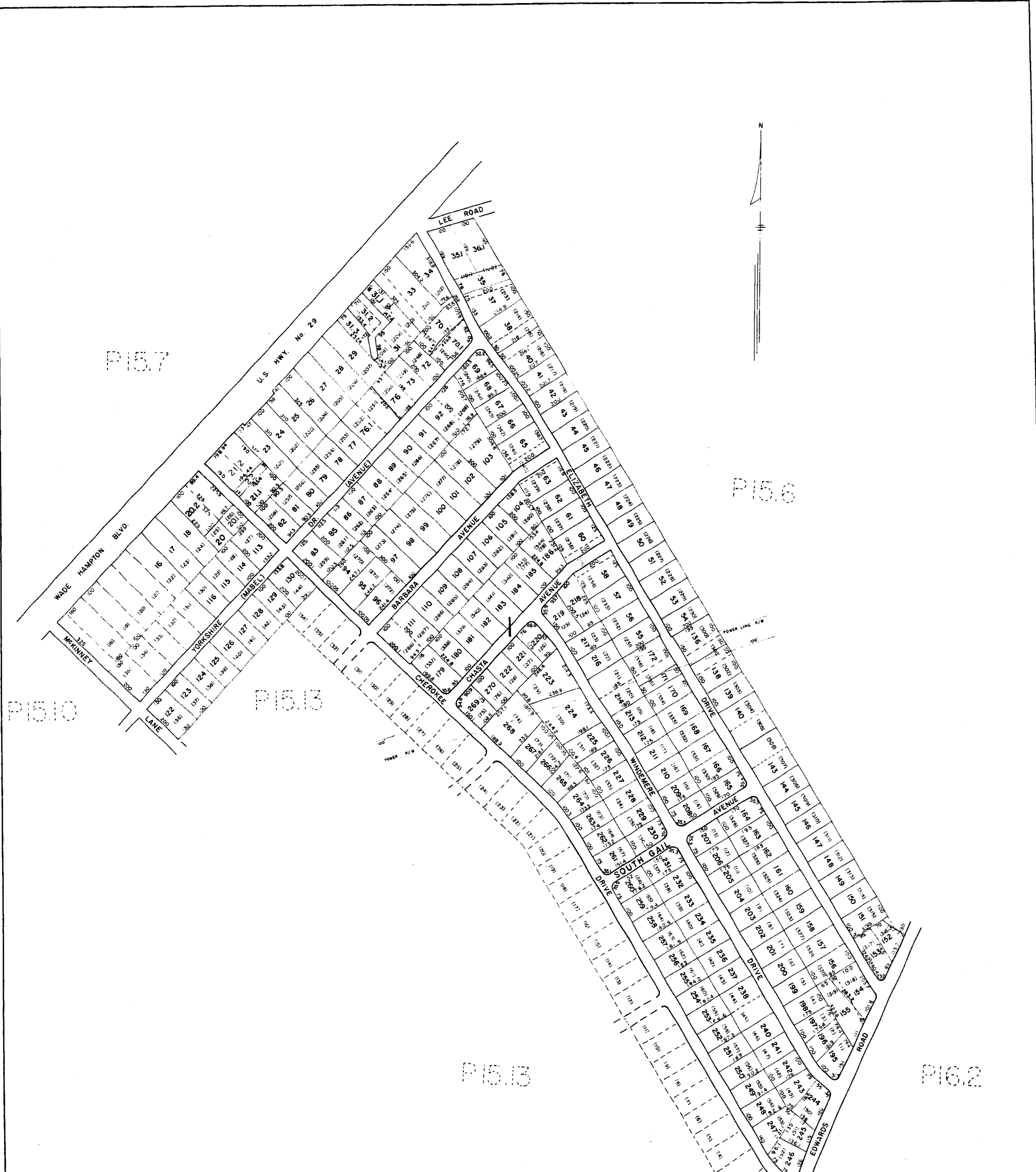
GREATER GREENVILLE TAX MAPS GREENVILLE, S. C.		
TAX DISTRICT	MAP NUMBER	REVISIONS
271	P15.8	K-30
	SCALE: 1" = 100'	INDEX-12

DRAWING NUMBER
P15.9
PLAN HOLD CORPORATION - IRVINE, CALIFORNIA
REVISION NUMBER 1-63

DRAWING NUMBER
PLAN HOLD CORPORATION - IRVINE, CALIFORNIA
REVISION NUMBER 1-63

DRAWING NUMBER
PLAN HOLD CORPORATION - IRVINE, CALIFORNIA
REVISION NUMBER 1-63

DRAWING NUMBER
P15.9
PLAN HOLD CORPORATION - IRVINE, CALIFORNIA
REVISION NUMBER 1-63



1963

GREENVILLE COUNTY TAX MAPS		
GREENVILLE, S.C.		
TAX DISTRICT	MAP NUMBER	REVISION
271	P15.9	K-30
SCALE 1" = 200'		INDEX-12



P15.9

P15.13

P14

277

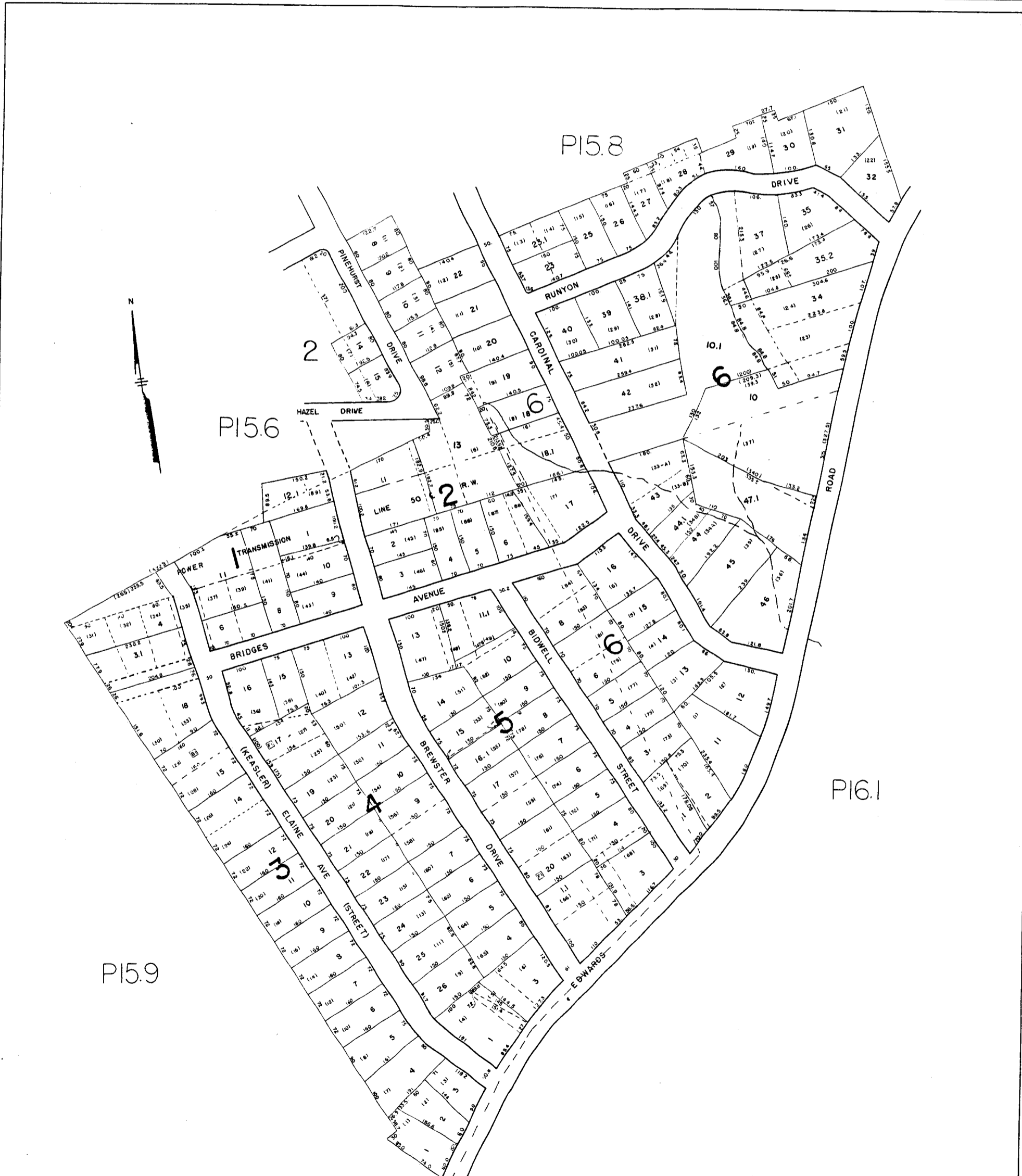
GREENVILLE COUNTY TAX MAPS		
GREENVILLE, SC		
TAX DISTRICT	MAP NUMBER	REVISIONS
271	P15.10	K-30
SCALE 1" = 200'		INDEX-12

DRAWING NUMBER
P15.11
PLAN HOLD CORPORATION - AVINE, CALIFORNIA
ORDER BY NUMBER 715A

DRAWING NUMBER

DRAWING NUMBER


DRAWING NUMBER
P15.11
PLAN HOLD CORPORATION - AVINE, CALIFORNIA
ORDER BY NUMBER 715A



1965

GREATER GREENVILLE TAX MAPS GREENVILLE, S. C.		
TAX DISTRICT	MAP NUMBER	REVISIONS
271	P15.11	K-30
SCALE: 1" = 100'		INDEX-12

1966



P15.3



P15.4

P15.9

GREENVILLE COUNTY TAX MAPS		
GREENVILLE, S. C.		
TAX DISTRICT	MAP NUMBER	REVISIONS
271	P15.12	1
SCALE 1" = 30'		INDEX-12

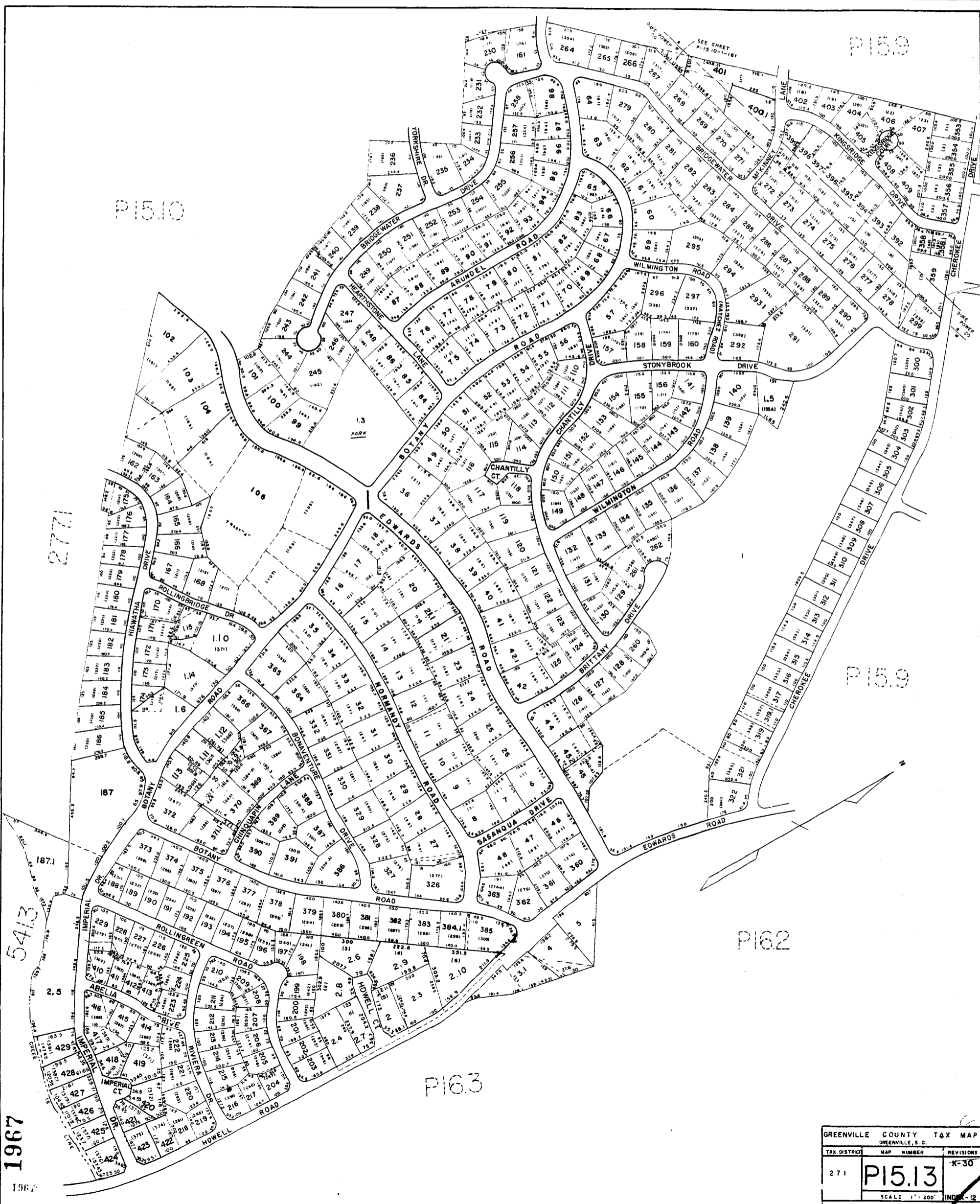
1966

DRAWING NUMBER
P15.13
PLAN HOLD CORPORATION • IRVINE, CALIFORNIA
REORDER BY NUMBER 01244

DRAWING NUMBER

DRAWING NUMBER

DRAWING NUMBER
P15.13
PLAN HOLD CORPORATION • IRVINE, CALIFORNIA
REORDER BY NUMBER 01244



1967
1967

GREENVILLE COUNTY TAX MAP GREENVILLE, S.C.		
TAX DISTRICT	MAP NUMBER	REVISIONS
271	P15.13	K-30
SCALE 1" = 200'		IND. 12

P15.10

P15.10

P14



WILLIAMSBURG AT BOTANY WOODS		
GREENVILLE COUNTY TAX MAPS		
GREENVILLE, S. C.		
TAX DISTRICT	MAP NUMBER	REVISIONS
	P15.14	K-30
SCALE 1" = 50'		INDEX

DRAWING NUMBER
P16.1
PLAN HOLD CORPORATION - IRVINE, CALIFORNIA
RECORD BY NUMBER 07748

DRAWING NUMBER

DRAWING NUMBER

DRAWING NUMBER
P16.1
PLAN HOLD CORPORATION - IRVINE, CALIFORNIA
RECORD BY NUMBER 07748



GREENVILLE COUNTY TAX MAPS GREENVILLE, S.C.		
TAX DISTRICT	MAP NUMBER	REVISIONS
276 271	P16.1	K-30
SCALE 1" = 200'		INDEX-12

1969

PI6.1

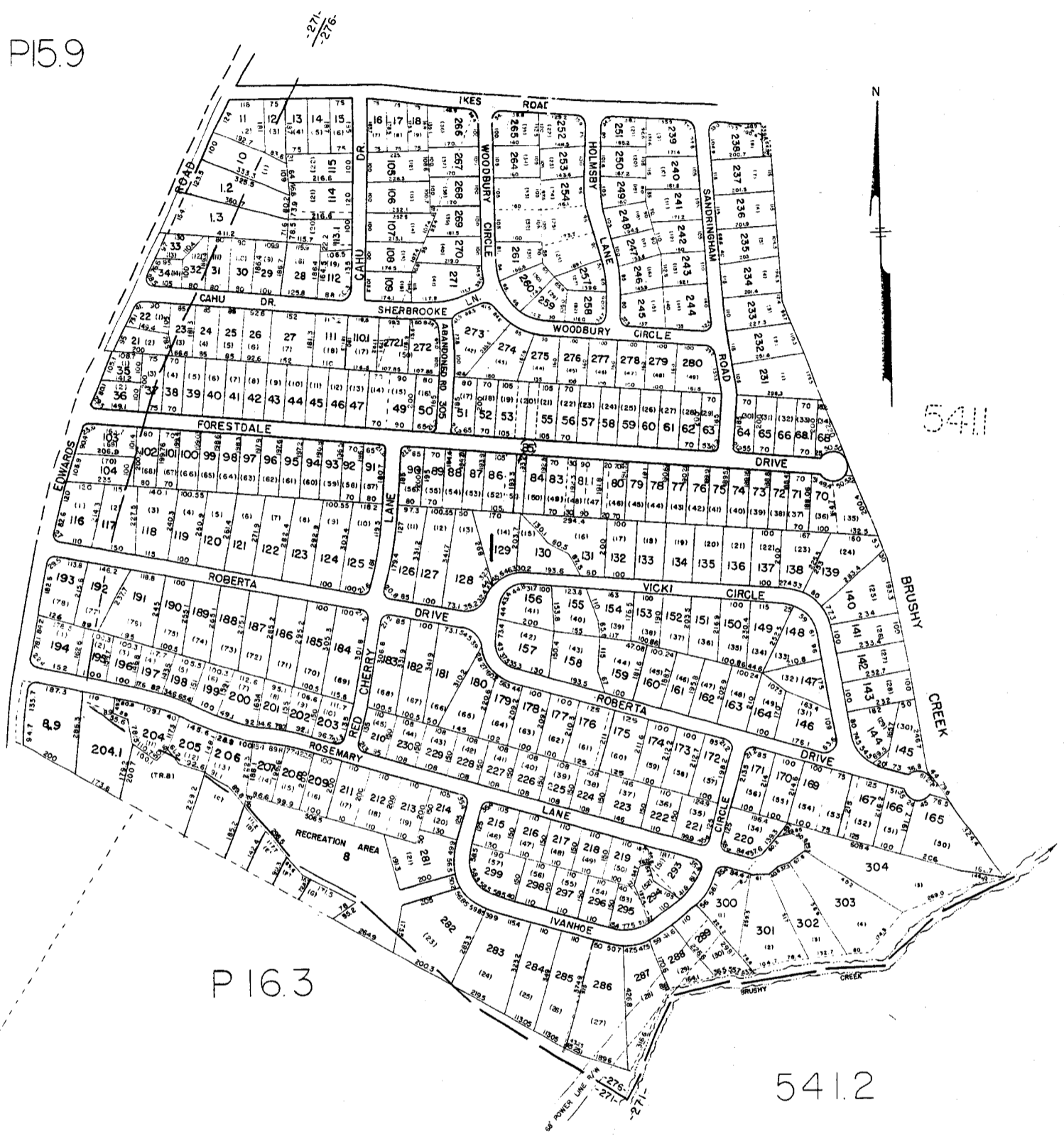
PI5.9

PI5.11

PI6.3

541.2

541.1



GREATER GREENVILLE TAX MAPS GREENVILLE, S. C.		
TAX DISTRICT	MAP NUMBER	REVISIONS
271 276	PI6.2 SCALE 1" = 200'	R-30 INDEX-12

DRAWING NUMBER
P16.3

PLAN HOLD CORPORATION - IRVINE, CALIFORNIA
REORDER BY NUMBER 07548

DRAWING NUMBER

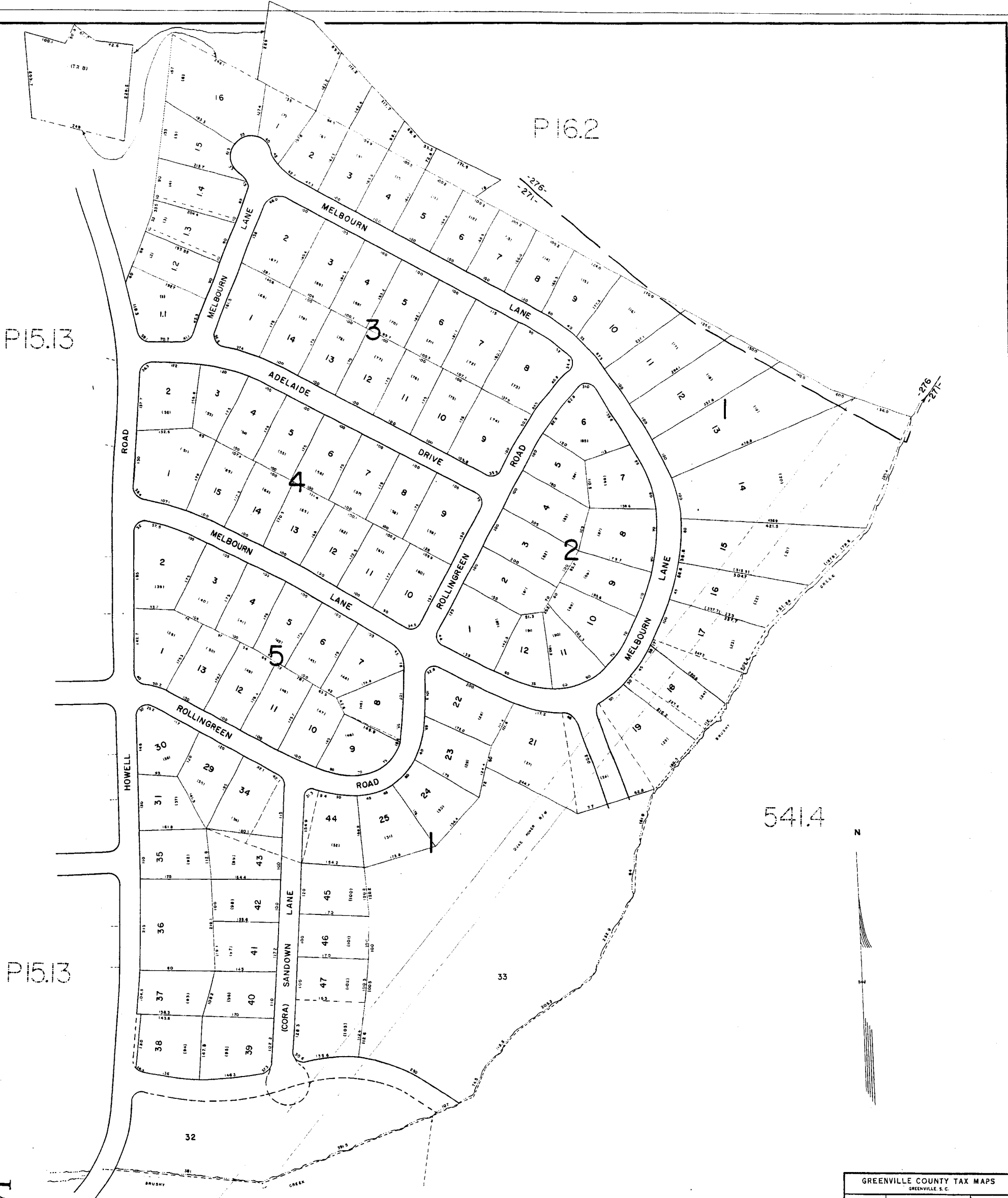
PLAN HOLD CORPORATION - IRVINE, CALIFORNIA
REORDER BY NUMBER 07548

DRAWING NUMBER

PLAN HOLD CORPORATION - IRVINE, CALIFORNIA
REORDER BY NUMBER 07548

DRAWING NUMBER
P16.3

PLAN HOLD CORPORATION - IRVINE, CALIFORNIA
REORDER BY NUMBER 07548



1971

541.3

GREENVILLE COUNTY TAX MAPS GREENVILLE, S. C.		
TAX DISTRICT	MAP NUMBER	REVISIONS
271	P16.3	K-30
SCALE 1" = 100'		INDEX-12



P-17

-279-
-277-

P & N RAILROAD

P-19

OLD U.S. HIGHWAY

NO. 29

-277-
-271-

-277-
-271-

2

VOID 3 HWY R/W

SOUTHERN

RAILROAD

P-15

GREATER GREENVILLE TAX MAPS GREENVILLE, S. C.		
TAX DISTRICT	MAP NUMBER	SECTION
277	P-18	
271	SCALE 1" = 50'	INDEX-12

SOUTHERN MAPS AND ENGINEERING COMPANY
GREENSBORO, N. C.

DRAWING NUMBER
P19
PLAN HOLD CORPORATION - IRVINE, CALIFORNIA
RECORD BY NUMBER 1548

DRAWING NUMBER

DRAWING NUMBER

DRAWING NUMBER
P19
PLAN HOLD CORPORATION - IRVINE, CALIFORNIA
RECORD BY NUMBER 1548



P-20

P-21

RAILROAD

P & N

WOOD STREET

COURT

(GERALD STREET)

HIGHWAY

RAILROAD

U.S. R/W

OLD R/W

SOUTHERN

P-15

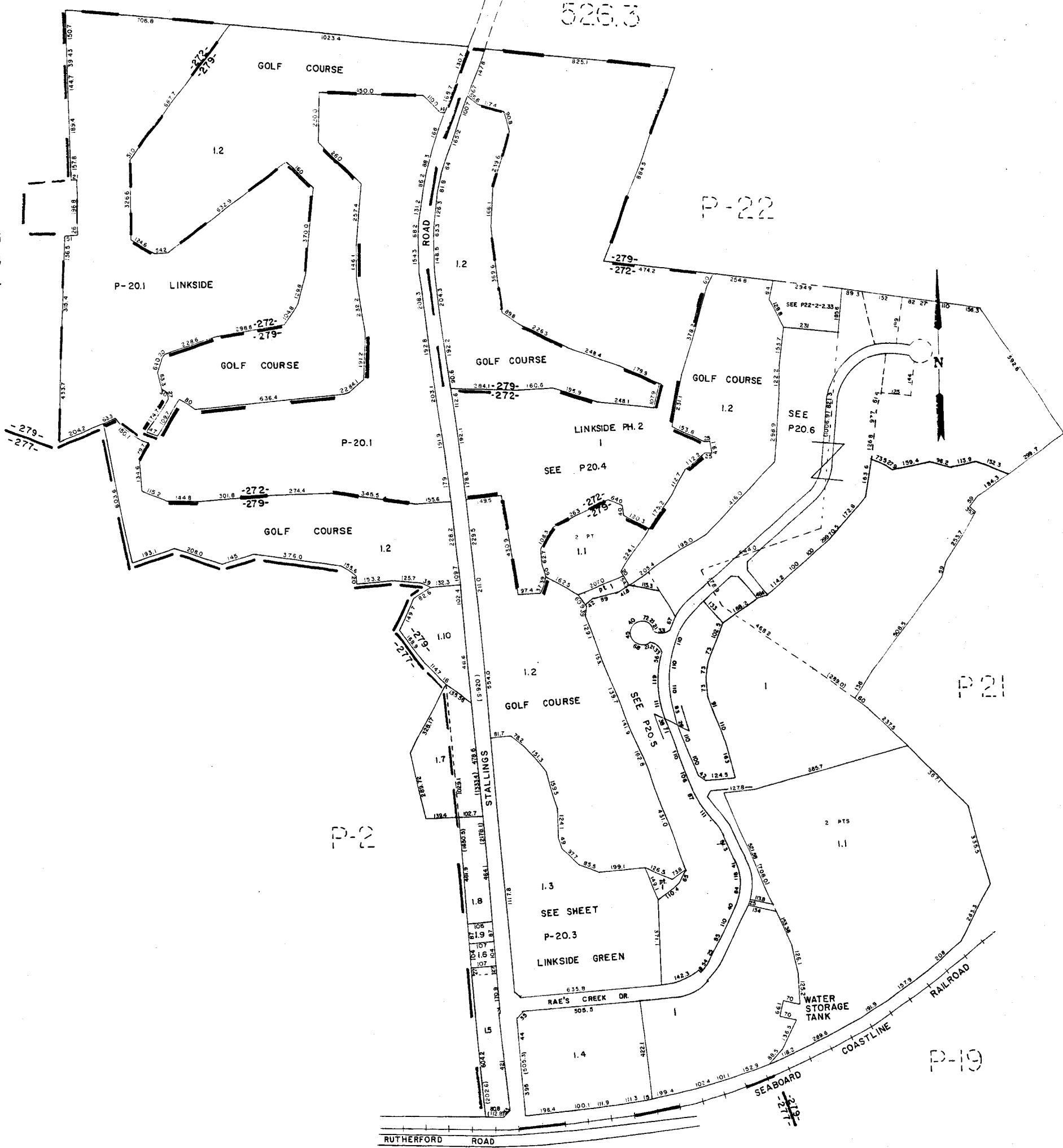
P-18

1973

GREATER GREENVILLE TAX MAPS		
GREENVILLE, S. C.		
TAX DISTRICT	MAP NUMBER	REVISIONS
-277-	P-19	1
SCALE 1" = 50'		INDEX-12
SUTHERLAND ENGINEERING AND SURVEYING COMPANY GREENSBORO, N. C.		

P-23.3

526.3



GREENVILLE COUNTY TAX MAPS GREENVILLE, S. C.		
TAX DISTRICT	MAP NUMBER	REVISIONS
-272- -279-	P-20	
SCALE 1" = 200'		INDEX-12

DRAWING NUMBER
P20.1
PLAN HOLD CORPORATION • IRVINE, CALIFORNIA
REORDER BY NUMBER 07148

DRAWING NUMBER
P20.1
PLAN HOLD CORPORATION • IRVINE, CALIFORNIA
REORDER BY NUMBER 07148

DRAWING NUMBER
P20.1
PLAN HOLD CORPORATION • IRVINE, CALIFORNIA
REORDER BY NUMBER 07148

DRAWING NUMBER
P20.1
PLAN HOLD CORPORATION • IRVINE, CALIFORNIA
REORDER BY NUMBER 07148

P24

P-20

P-20

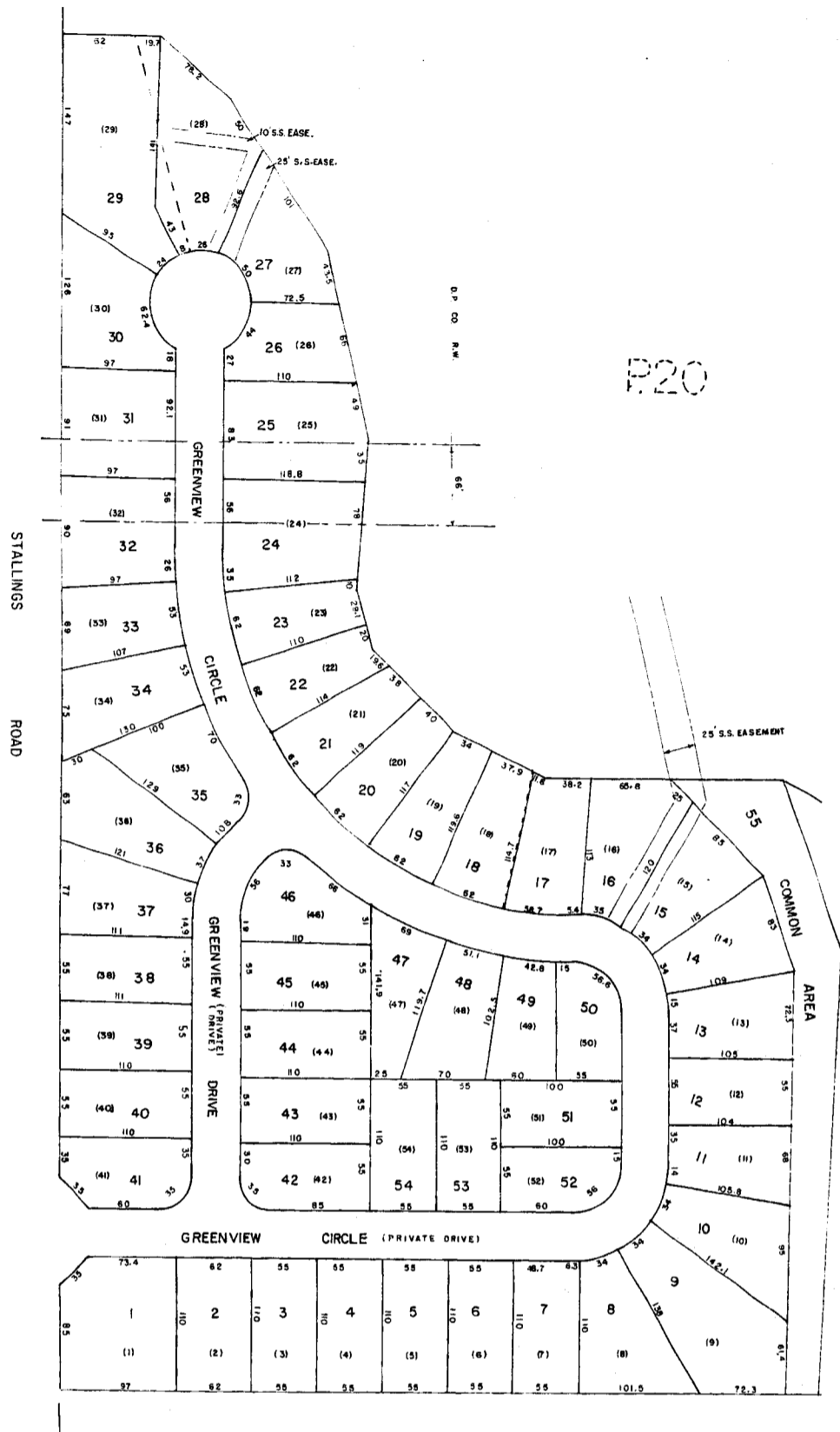


1975

1975

LINKSIDE SEC-182 PH.1		
GREENVILLE COUNTY TAX MAPS		
GREENVILLE, S. C.		
TAX DISTRICT -279- -272-	VAP NUMBER P-20.1	REVISIONS
SCALE 1" = 100'		INDEX-12

P20



P20

LINKSIDE GREEN *E23*
 GREENVILLE COUNTY TAX MAPS
 GREENVILLE, S. C.

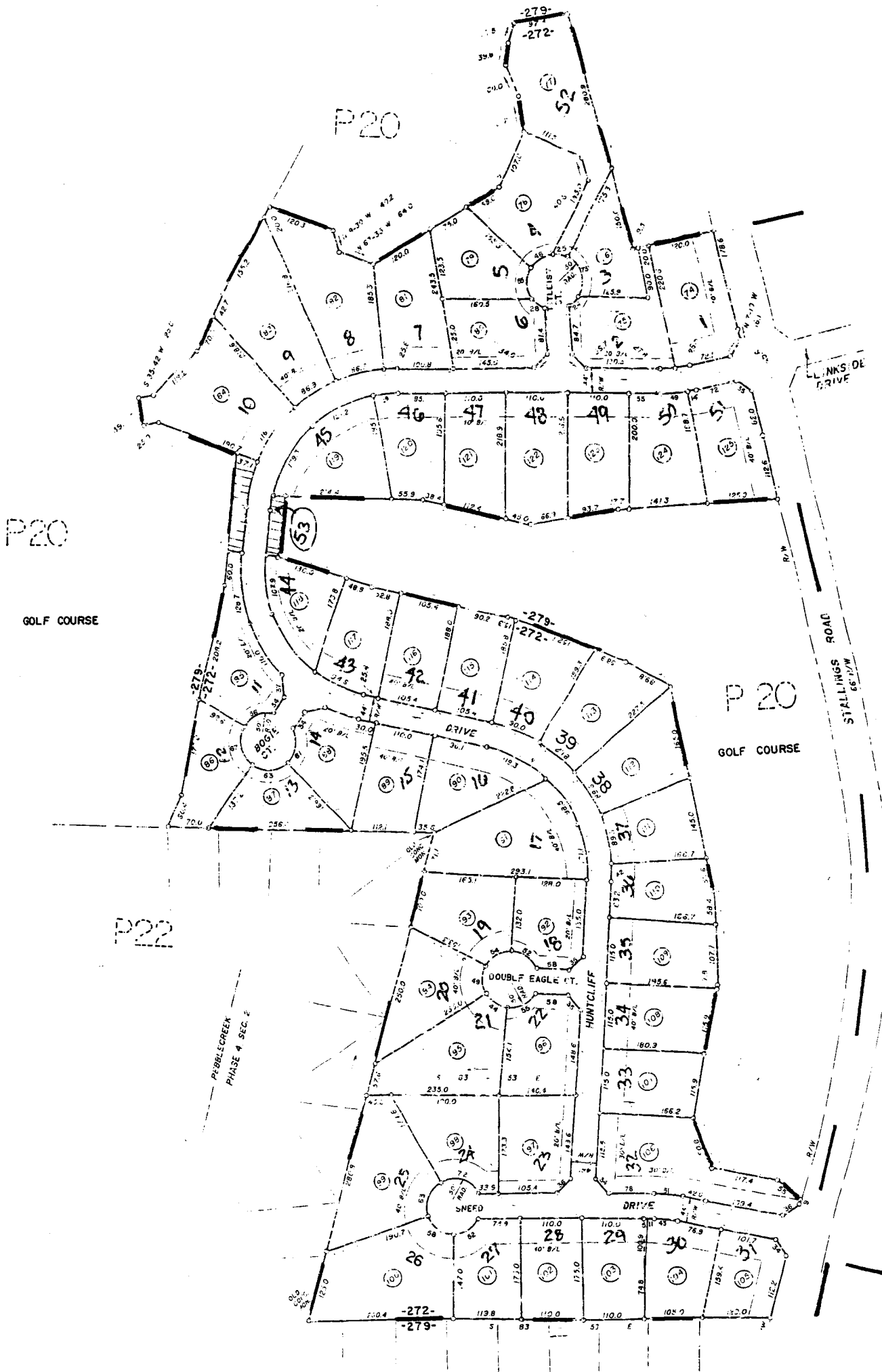
TAX DISTRICT	MAP NUMBER	REVISIONS
	P20.3	
279	SCALE 1" = 60'	(12)

DRAWING NUMBER
P20.4
PLAN HOLD CORPORATION - IRVINE, CALIFORNIA

DRAWING NUMBER
PLAN HOLD CORPORATION - IRVINE, CALIFORNIA
REORDER BY NUMBER 07548

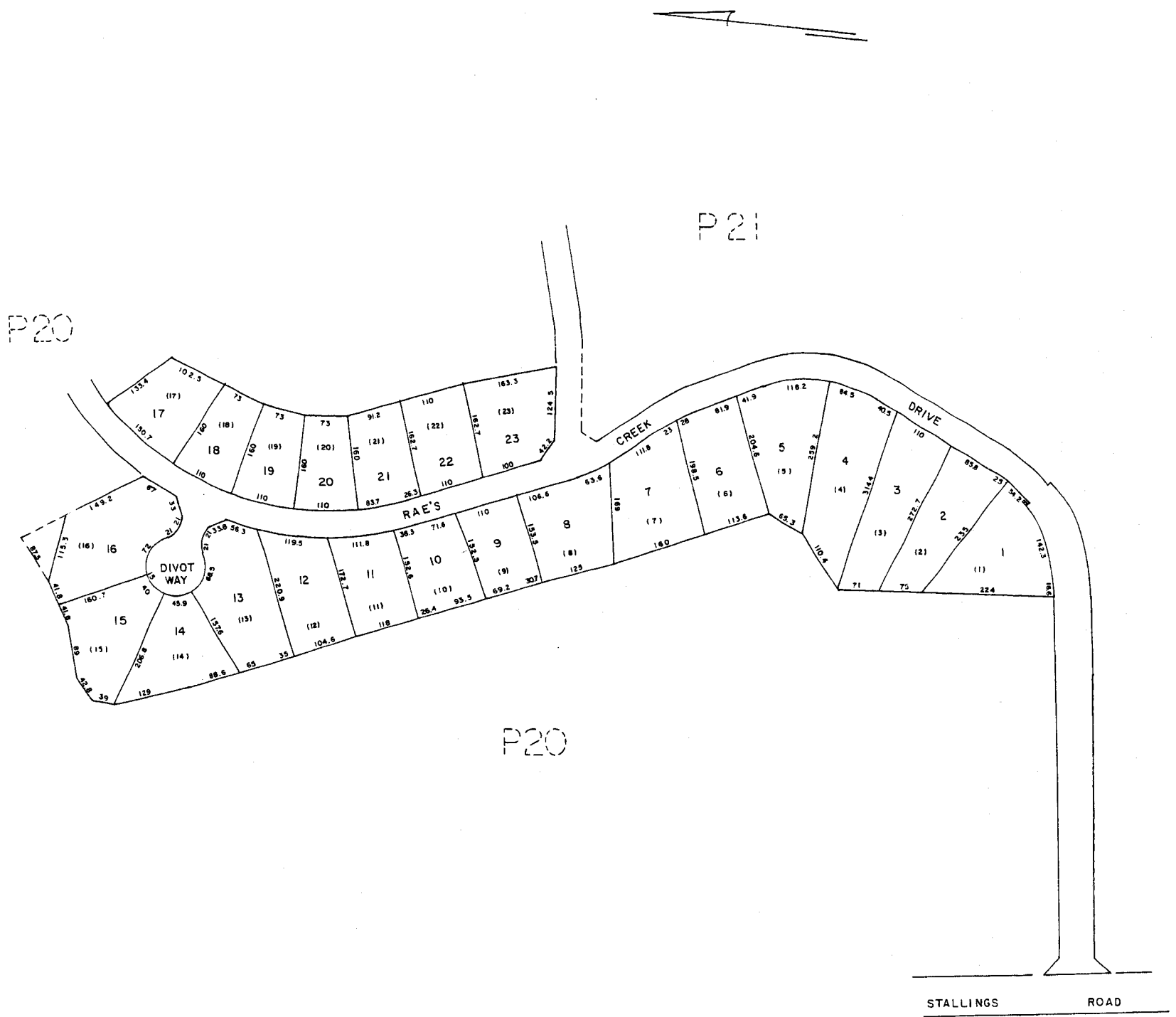
DRAWING NUMBER
PLAN HOLD CORPORATION - IRVINE, CALIFORNIA
REORDER BY NUMBER 07548

DRAWING NUMBER
P20.4
PLAN HOLD CORPORATION - IRVINE, CALIFORNIA
REORDER BY NUMBER 07548



1977

LINKSIDE PH. 2		
GREENVILLE COUNTY TAX MAPS		
GREENVILLE S. C.		
TAX DISTRICT	MAP NUMBER	REVISIONS
-272-	P20.4	
-279-	SCALE 1" = 100'	(12)



LINKSIDE PH-3, SEC 1
 GREENVILLE COUNTY TAX MAPS
 GREENVILLE, S. C.

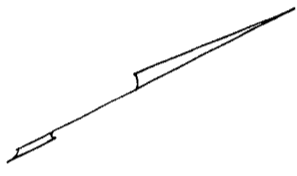
DATE	MAP NUMBER	REVISIONS
	P20.5	
-279-	1" = 100'	INDEX-12

DRAWING NUMBER
P20.6
PLAN HOLD CORPORATION - IRVINE, CALIFORNIA
RECORD BY NUMBER 0148

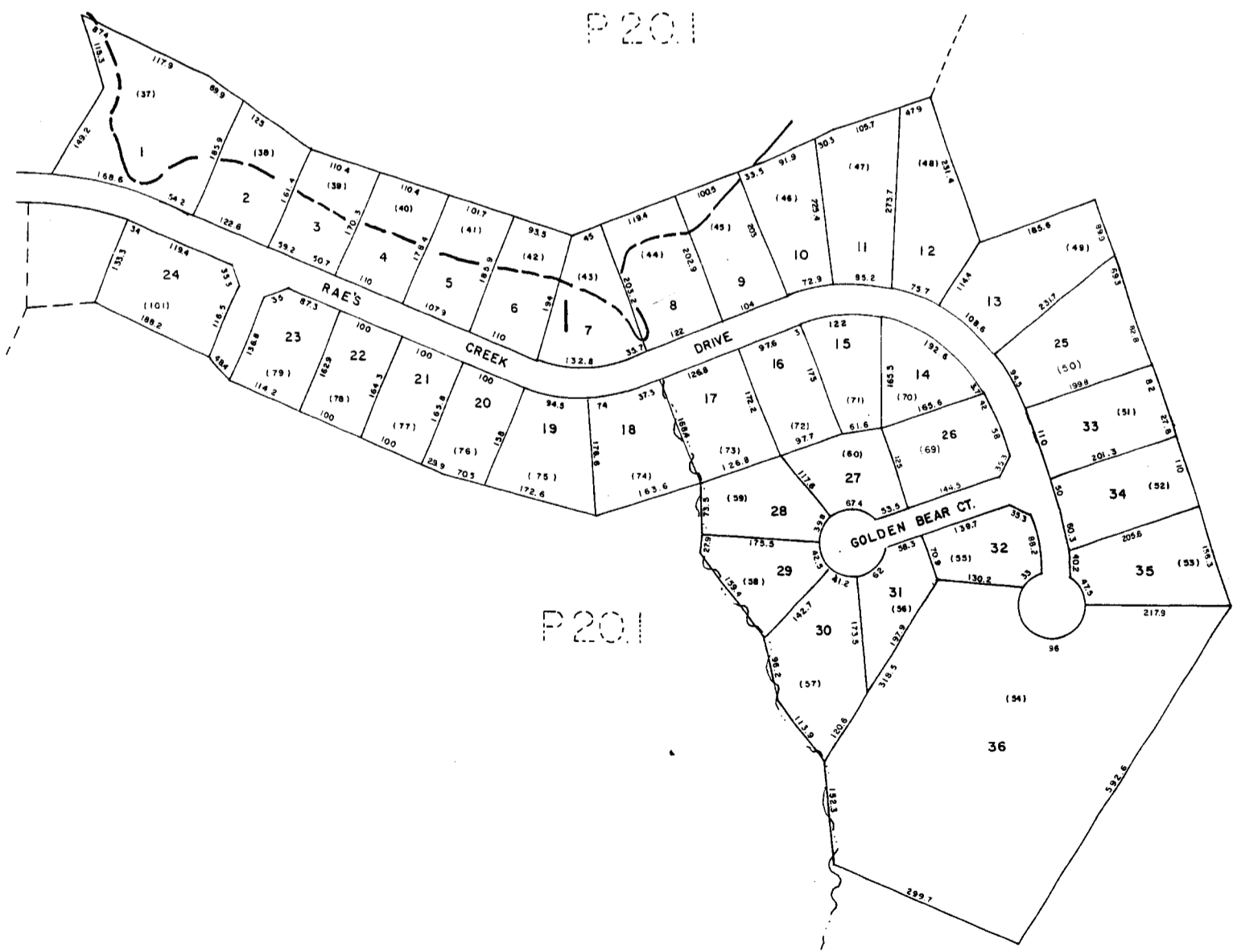
DRAWING NUMBER
PLAN HOLD CORPORATION - IRVINE, CALIFORNIA
RECORD BY NUMBER 0148

DRAWING NUMBER
PLAN HOLD CORPORATION - IRVINE, CALIFORNIA
RECORD BY NUMBER 0148

DRAWING NUMBER
P20.6
PLAN HOLD CORPORATION - IRVINE, CALIFORNIA
RECORD BY NUMBER 0148



P 20.5

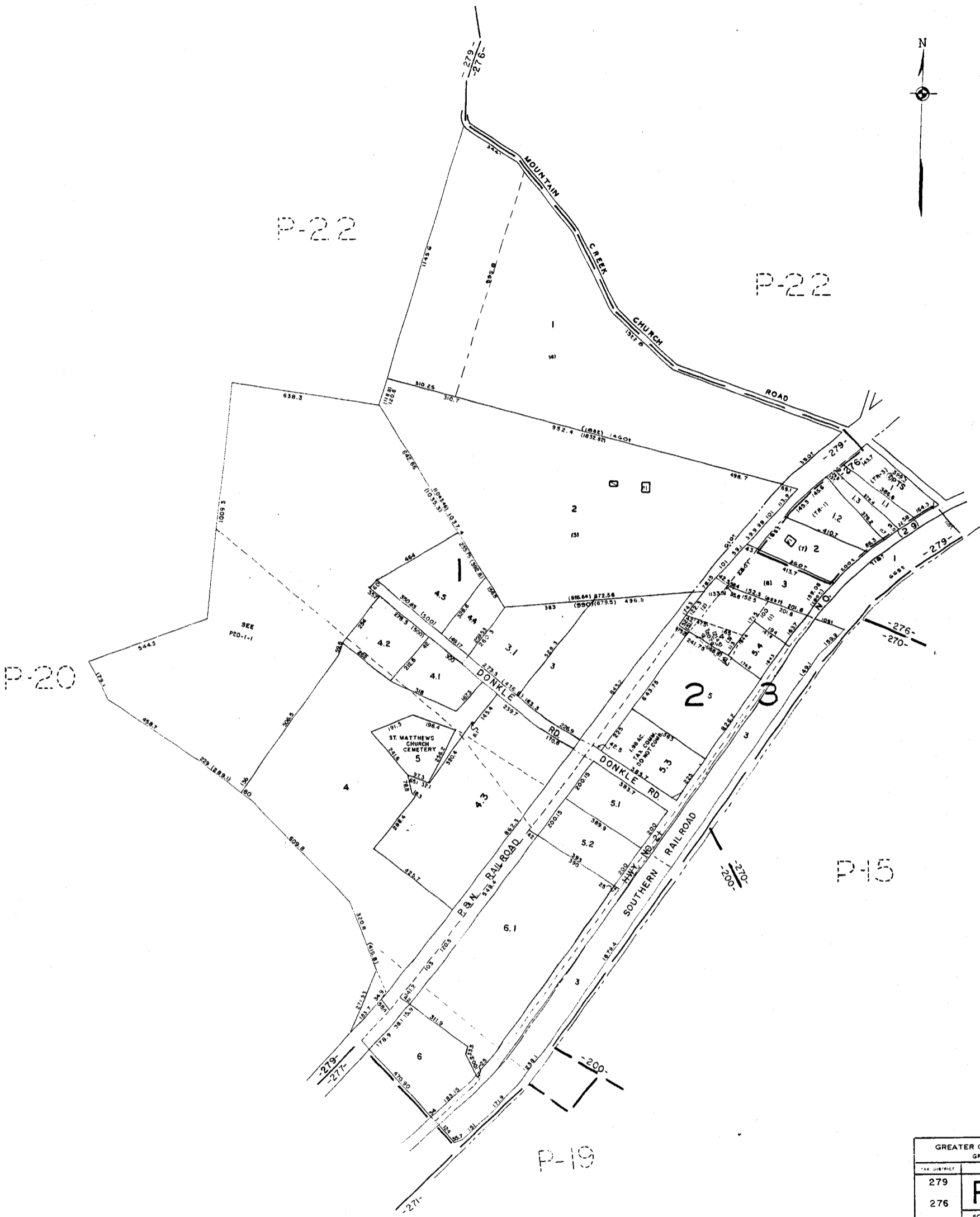


1979

LINKSIDE PH - III
GREENVILLE COUNTY TAX MAPS
GREENVILLE, S. C.

TAX DISTRICT	MAP NUMBER	REVISIONS
	P 20.6	

- 279 - 1" = 100' INDEX-12



P-20

P-22

P-22

P-19

P-15

GREATER GREENVILLE TAX MAPS GREENVILLE, S. C.		
TAX DISTRICT	MAP NUMBER	REVISIONS
279	P-21	
276		
SCALE 1" = 200'		INDEX-12
SOUTHERN MEASURING AND ENGINEERING COMPANY GREENSBORO, N. C.		

DRAWING NUMBER
P22
PLAN HOLD CORPORATION • IRVINE, CALIFORNIA
RECORD BY NUMBER 17548

DRAWING NUMBER
PLAN HOLD CORPORATION • IRVINE, CALIFORNIA
RECORD BY NUMBER 17548

DRAWING NUMBER
PLAN HOLD CORPORATION • IRVINE, CALIFORNIA
RECORD BY NUMBER 17548

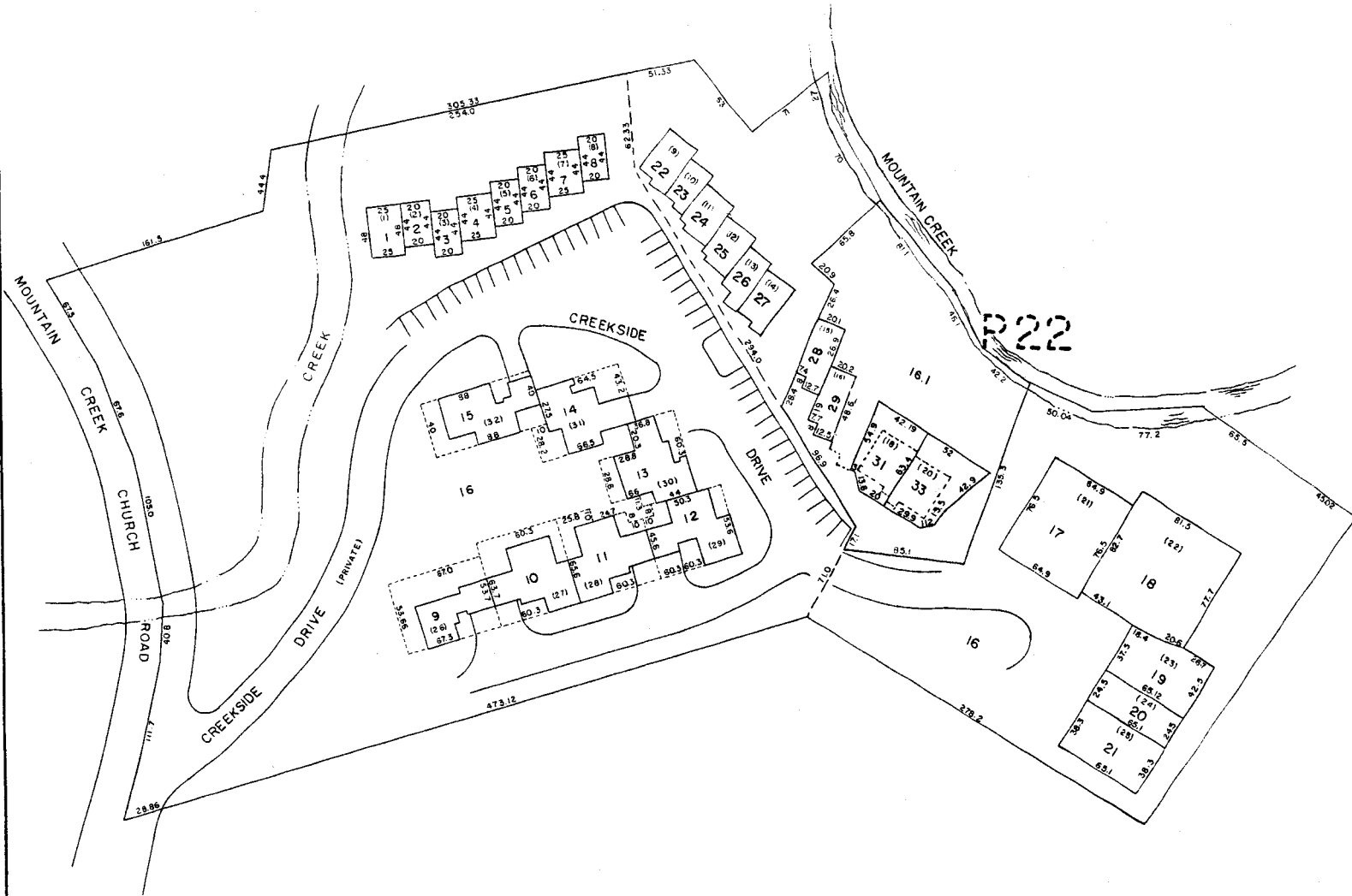
DRAWING NUMBER
P22
PLAN HOLD CORPORATION • IRVINE, CALIFORNIA
RECORD BY NUMBER 17548



1981

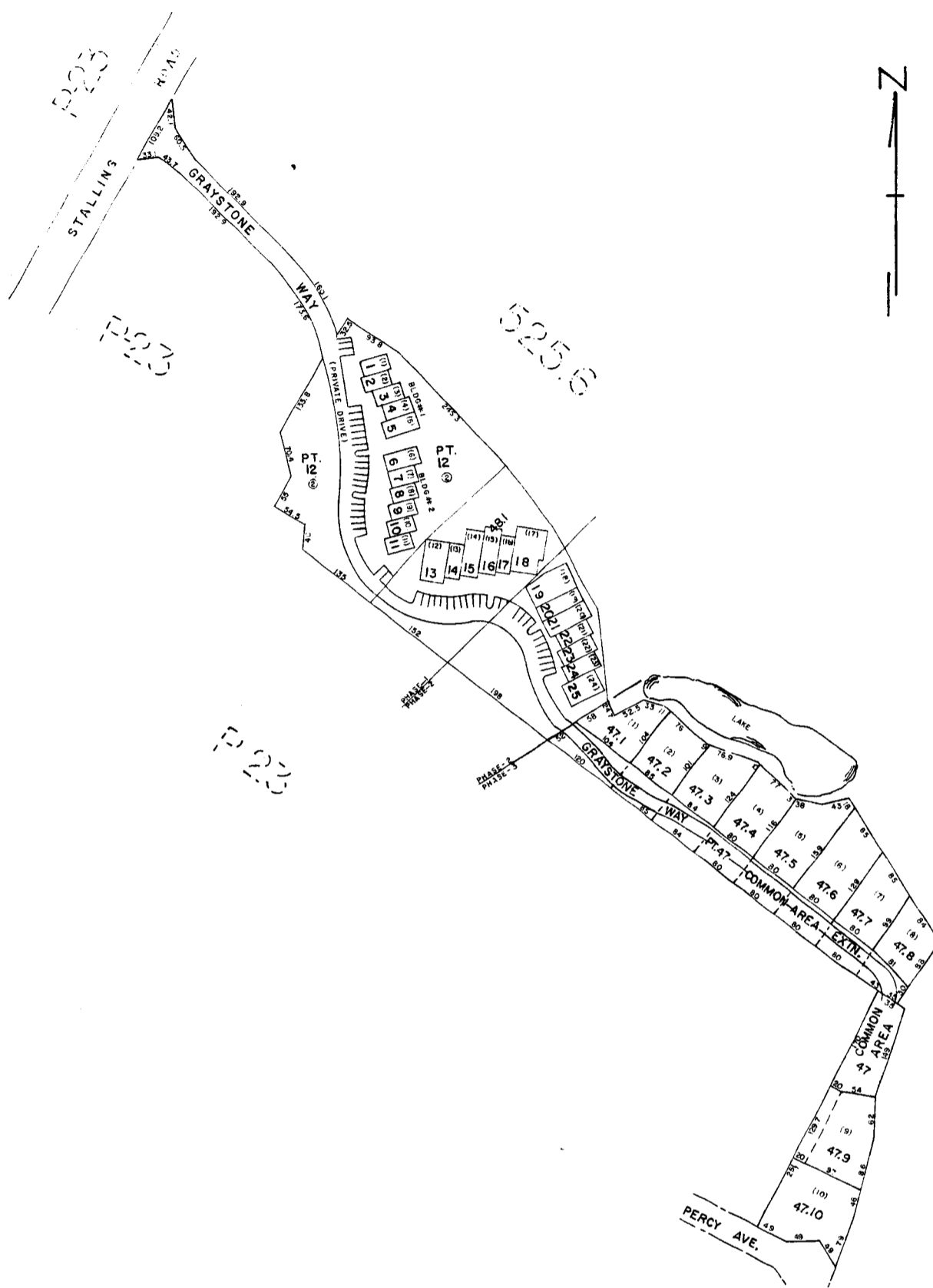
GREATER GREENVILLE TAX MAPS GREENVILLE, S. C.		
TAX DISTRICT	MAP NUMBER	REVISIONS
276 279	P-22	1
SCALE 1" = 200'		INDEX-12

P22



P22

CREEKSIDE VILLAS PHASE I		
GREENVILLE COUNTY TAX MAPS		
TAX DISTRICT	MAP NUMBER	REVISION
276	P22.1	
SCALE 1" = 30'		INDEX



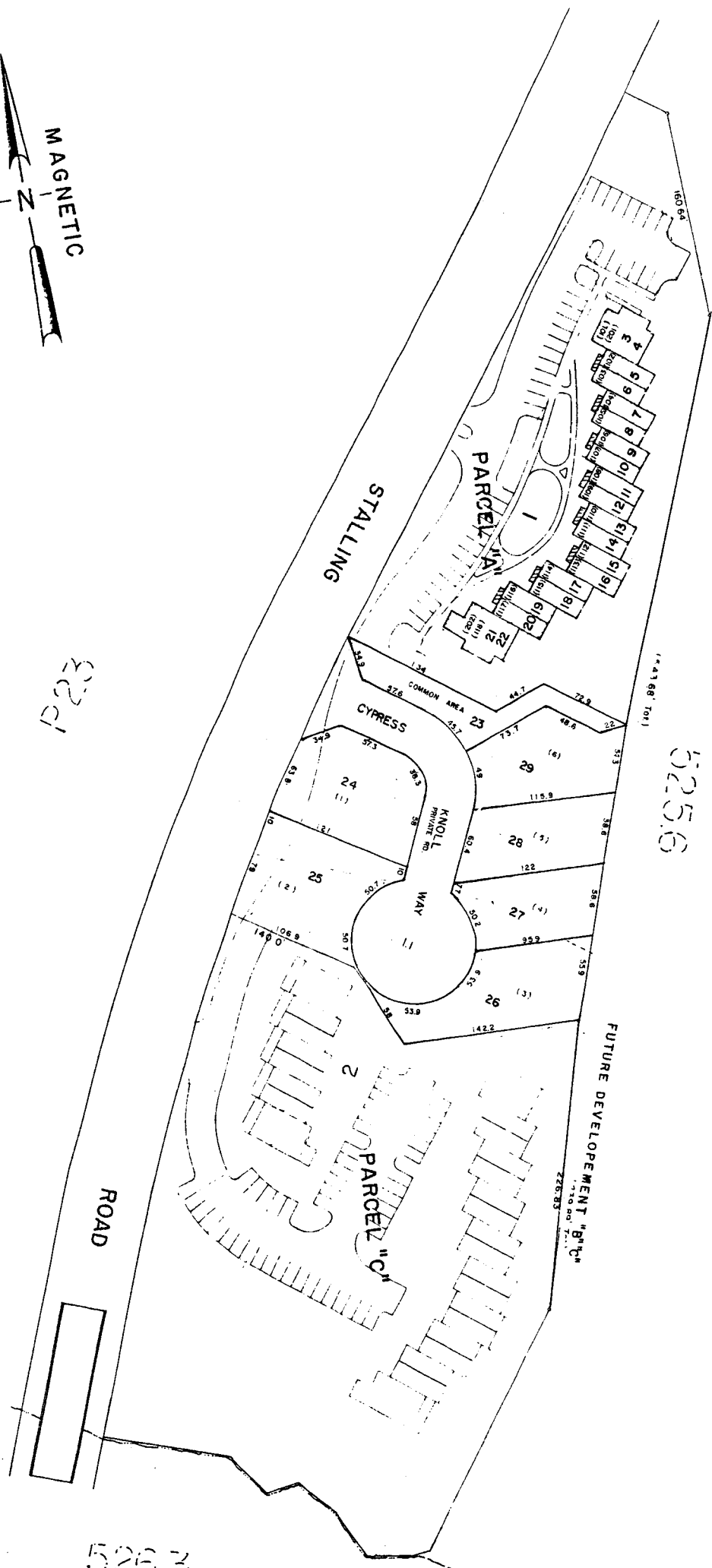
GRAYSTONE CONDOMINIUMS -		
GREENVILLE COUNTY TAX MAPS		
GREENVILLE, S. C.		
TAX DISTRICT	MAP NUMBER	REVISION
276	P-23.1	
SCALE 1" = 100'		INDEX

DRAWING NUMBER
P23.2

DRAWING NUMBER

DRAWING NUMBER

DRAWING NUMBER
P23.2



P23.2

525.6

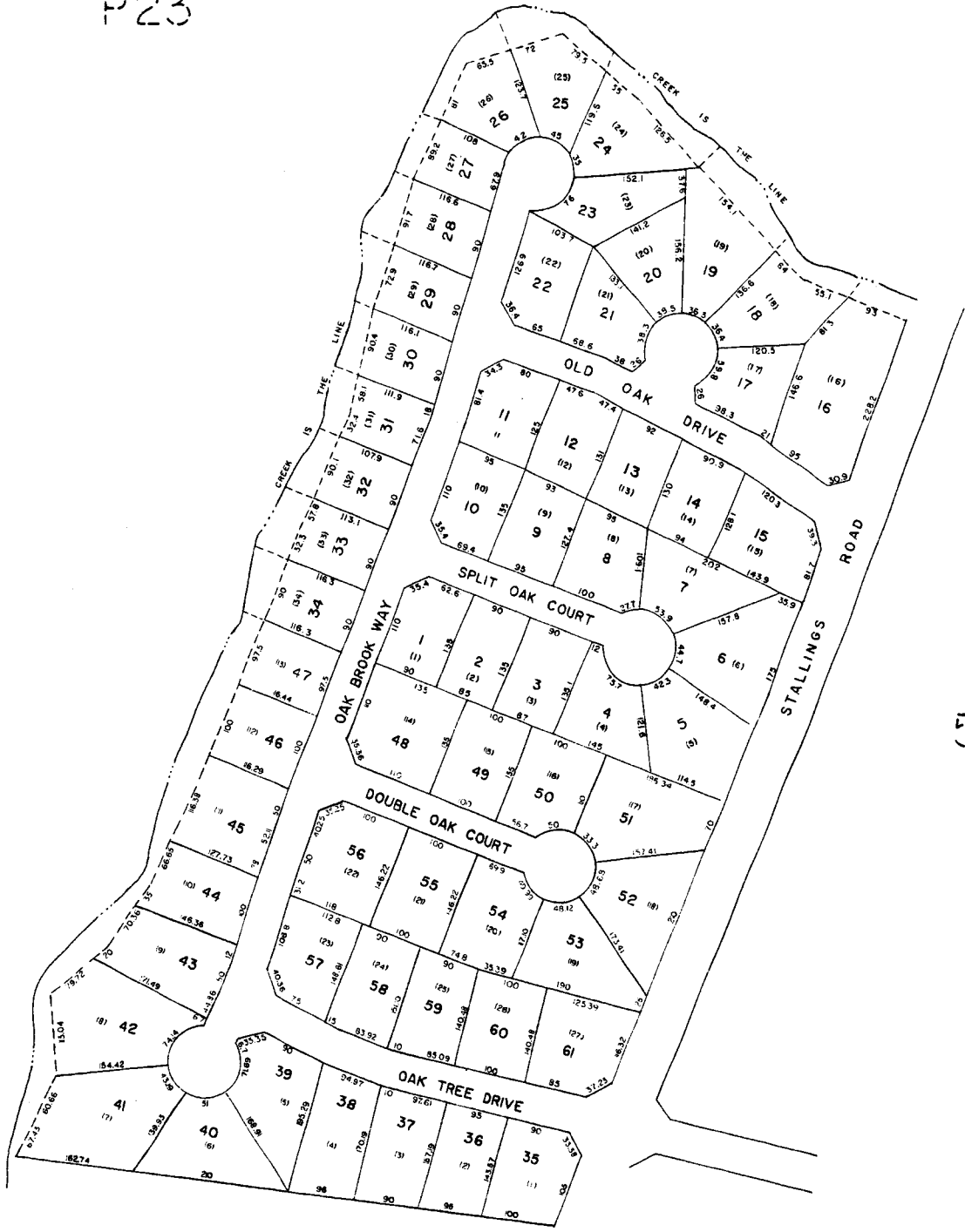
526.3

CREEK VILLAS		
GREENVILLE COUNTY TAX MAPS		
TAX DISTRICT	MAP NUMBER	REVISIONS
-279-	P 23.2	1
SCALE 1" = 50'		INDEX-12

1985



P23



526.3

P20

PEBBLECREEK PHASE X		
GREENVILLE COUNTY TAX MAPS		
GREENVILLE, S. C.		
TAX DISTRICT	MAP NUMBER	REVISIONS
279	P-23.3	
SCALE: 1" = 100'		INDEX-

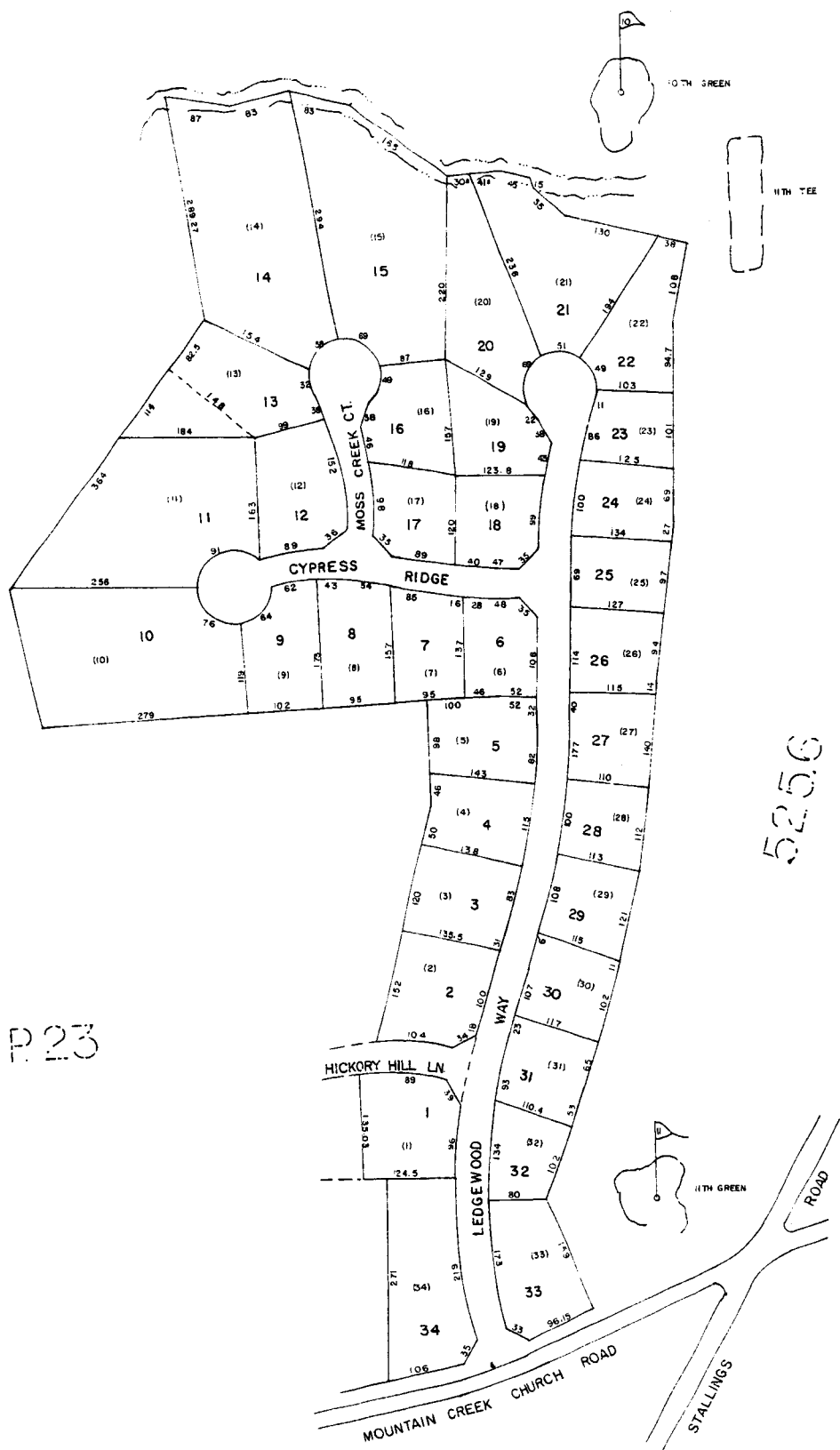
DRAWING NUMBER
P23.4
PLAN HOLD CORPORATION - IRVINE, CALIFORNIA
RECORD BY NUMBER 01248

DRAWING NUMBER
PLAN HOLD CORPORATION - IRVINE, CALIFORNIA
RECORD BY NUMBER 01248

DRAWING NUMBER
PLAN HOLD CORPORATION - IRVINE, CALIFORNIA
RECORD BY NUMBER 01248

DRAWING NUMBER
P23.4
PLAN HOLD CORPORATION - IRVINE, CALIFORNIA
RECORD BY NUMBER 01248

P23



P23

P23

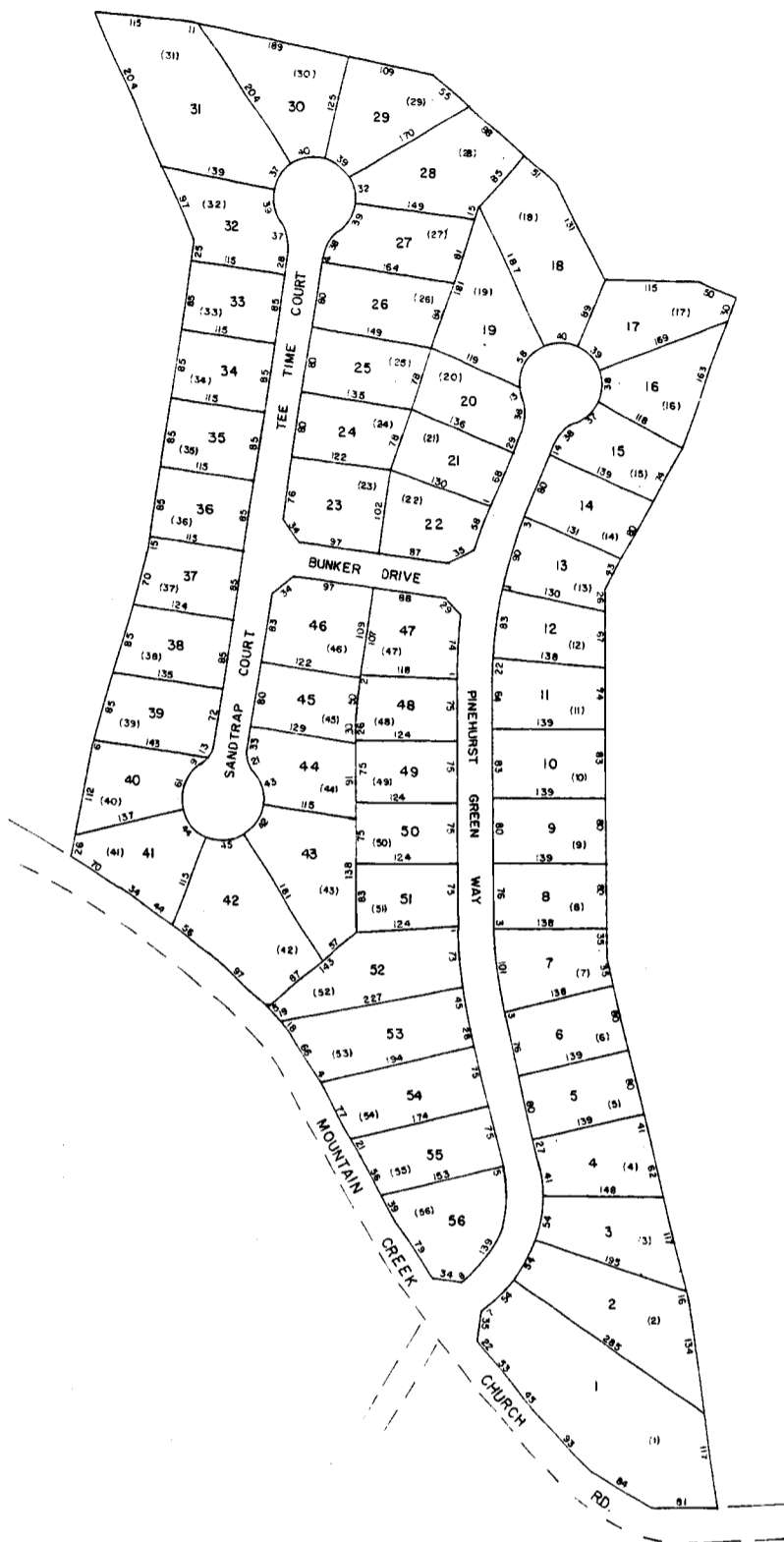
STONE CREEK GREENVILLE COUNTY TAX MAPS GREENVILLE, S. C.		
TAX DISTRICT	MAP NUMBER	REVISIONS
279	P23.4 SCALE 1"=100'	12

1987
1987

525.6

525.6

525.6

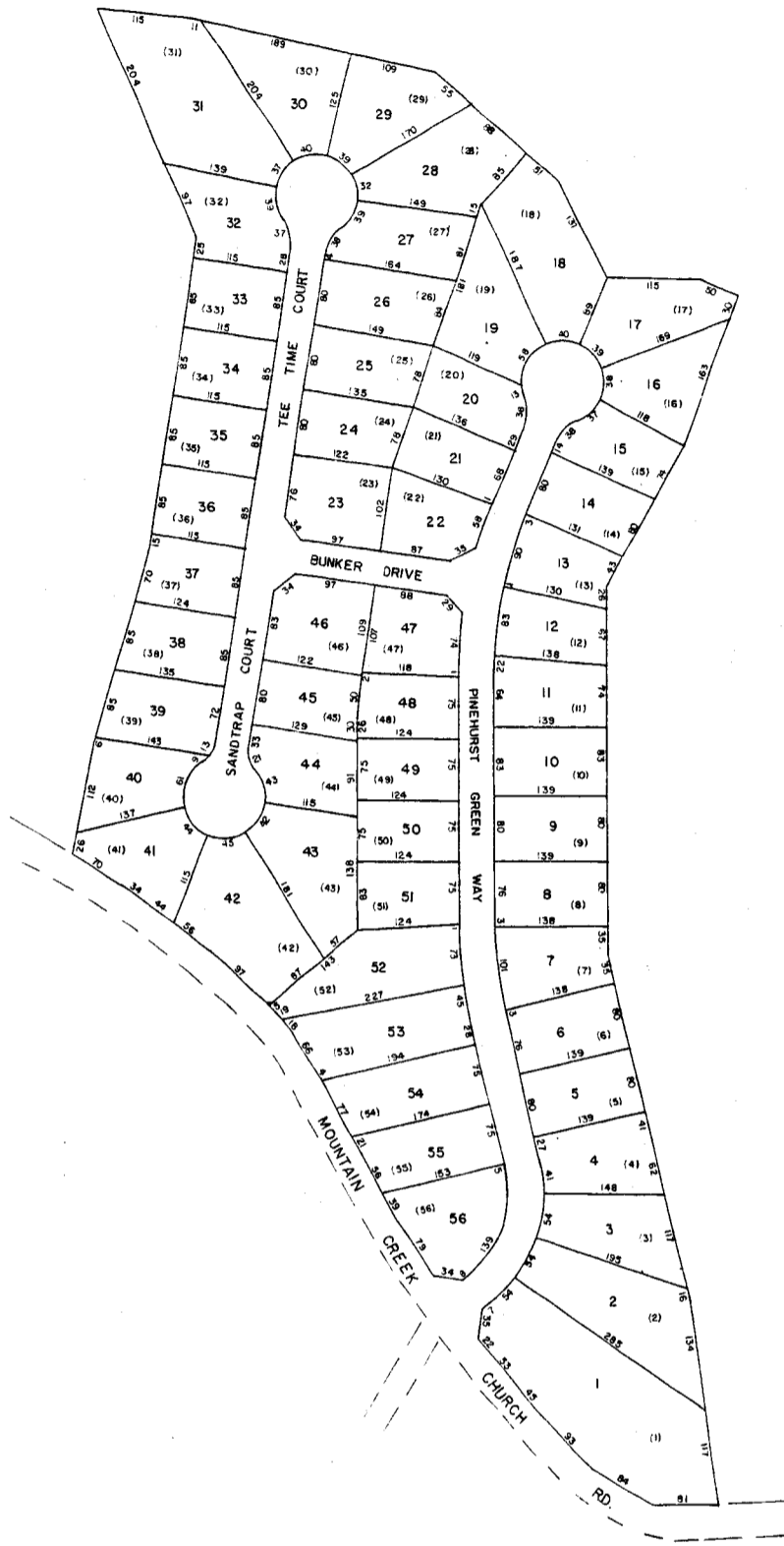


PINEHURST AT PEBBLE CREEK		
GREENVILLE COUNTY TAX MAPS		
GREENVILLE, S. C.		
TAX DISTRICT	MAP NUMBER	REVISION
-279-	P23.5	
	SCALE 1" = 100'	INDEX

525.6

525.6

525.6



PINEHURST AT PEBBLE CREEK

GREENVILLE COUNTY TAX MAPS
GREENVILLE, S. C.

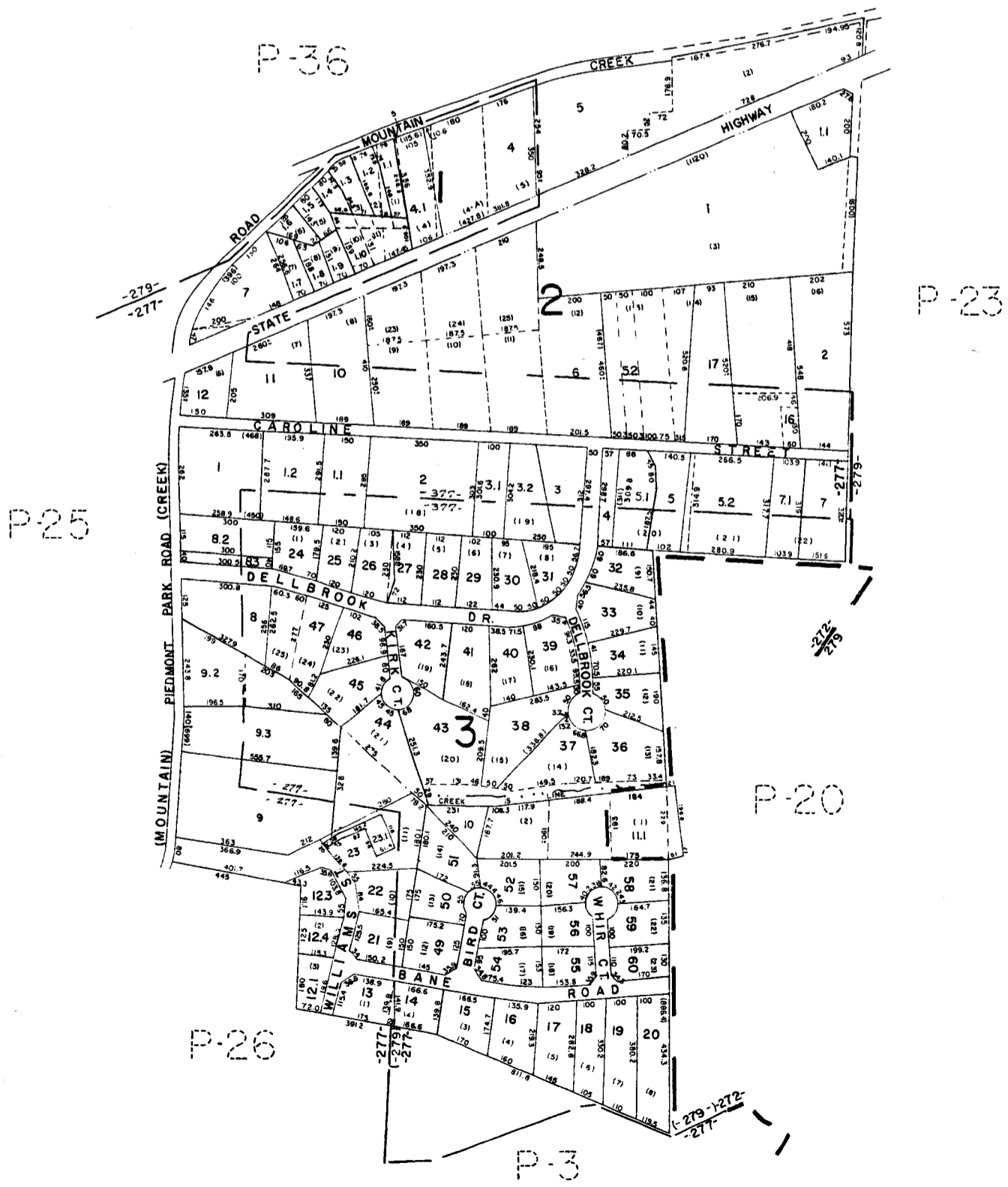
TAX DISTRICT	MAP NUMBER	REVISIONS
-279-	P23.5	
	1" = 100'	INDEX-1

DRAWING NUMBER
P24
PLAN HOLD CORPORATION - IRVINE, CALIFORNIA
RECORD BY NUMBER 2754

DRAWING NUMBER
PLAN HOLD CORPORATION - IRVINE, CALIFORNIA
RECORD BY NUMBER 2754

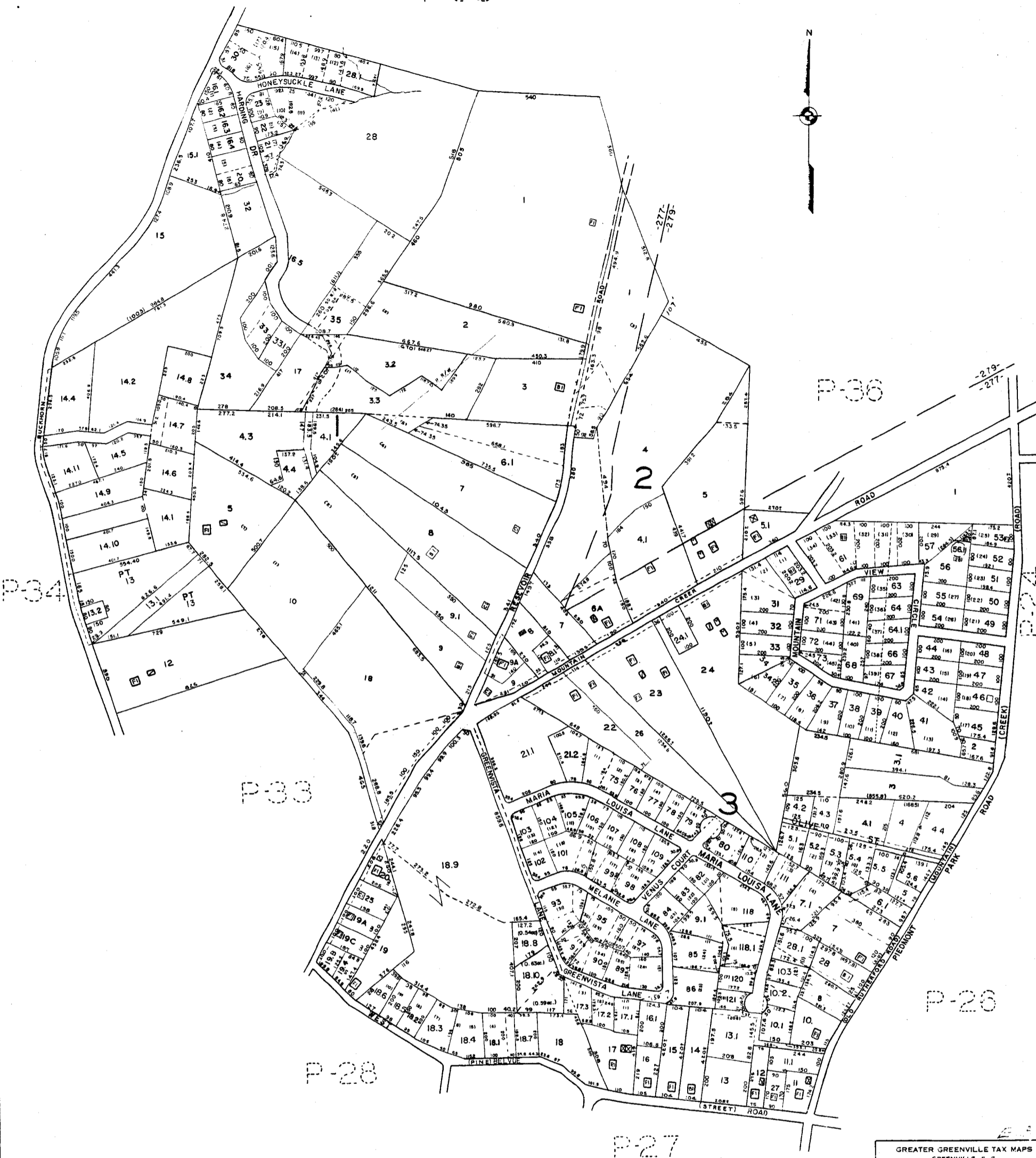
DRAWING NUMBER
PLAN HOLD CORPORATION - IRVINE, CALIFORNIA
RECORD BY NUMBER 2754

DRAWING NUMBER
P24
PLAN HOLD CORPORATION - IRVINE, CALIFORNIA
RECORD BY NUMBER 2754



1989

GREENVILLE COUNTY TAX MAPS GREENVILLE, S. C.		
TAX DISTRICT	MAP NUMBER	REVISIONS
-277- -279-	P-24	
SCALE 1" = 200'		INDEX-12



P-33

P-34

P-36

P-28

P-27

P-26

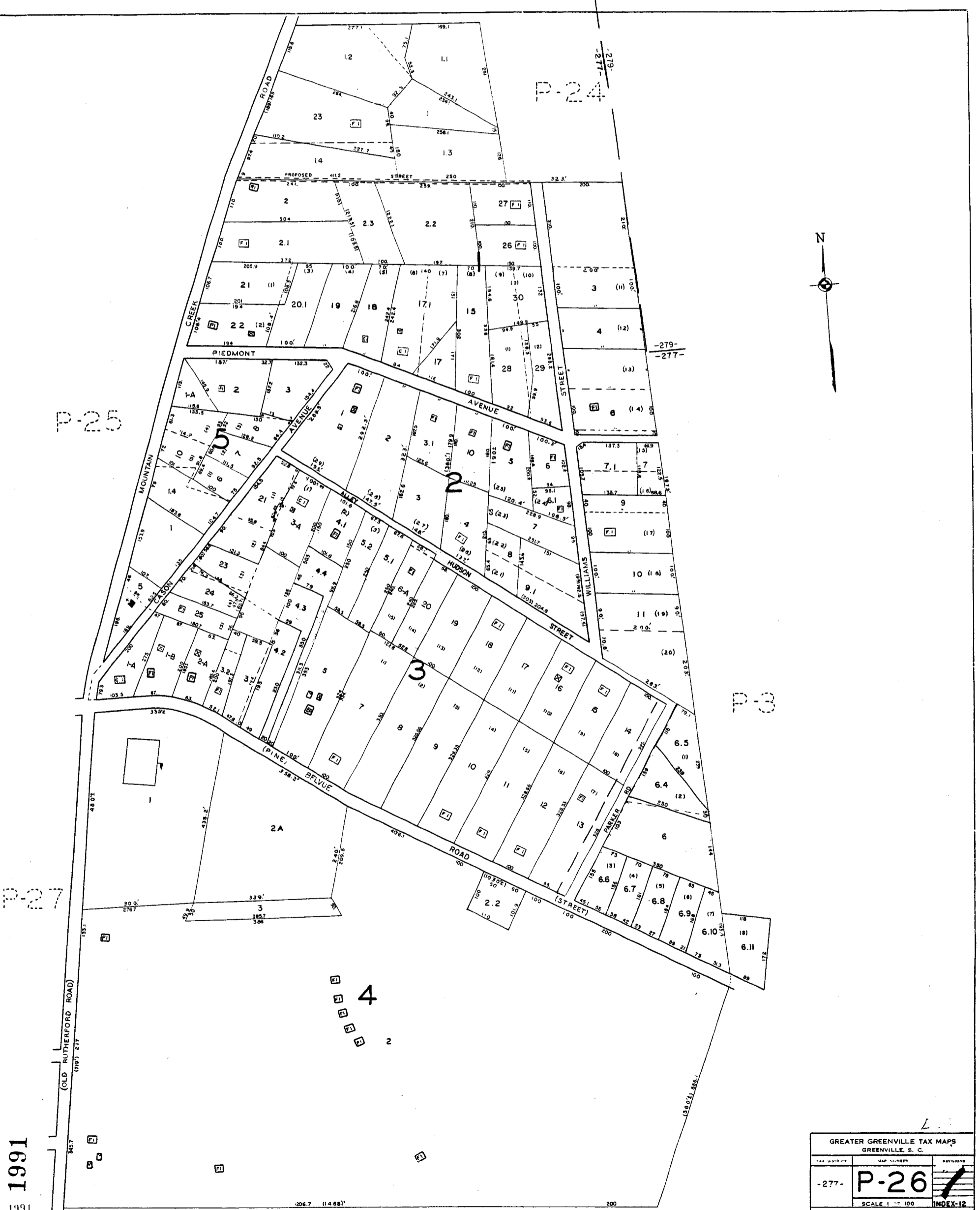
GREATER GREENVILLE TAX MAPS		
GREENVILLE, S. C.		
TAX DISTRICT	MAP NUMBER	REVISED
279	P-25	
277	SCALE 1" = 200'	INDEX-12
SOUTHERN MAP AND ENGINEERING COMPANY GREENVILLE, S. C.		

DRAWING NUMBER
P26
 PLAN HOLD CORPORATION - IRVINE, CALIFORNIA
 NUMBER BY NUMBER 1540

DRAWING NUMBER
 PLAN HOLD CORPORATION - IRVINE, CALIFORNIA
 NUMBER BY NUMBER 1540

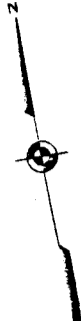
DRAWING NUMBER
 PLAN HOLD CORPORATION - IRVINE, CALIFORNIA
 NUMBER BY NUMBER 1540

DRAWING NUMBER
P26
 PLAN HOLD CORPORATION - IRVINE, CALIFORNIA
 NUMBER BY NUMBER 1540



1991

GREATER GREENVILLE TAX MAPS GREENVILLE, S. C.		
TAX DISTRICT	MAP NUMBER	REVISIONS
-277-	P-26	1
SCALE 1" = 100'		INDEX-12
<small>PL. MAPS: MAPPING AND COLLECTING COMPANY GREENSBORO, N. C.</small>		



P-28

P-8

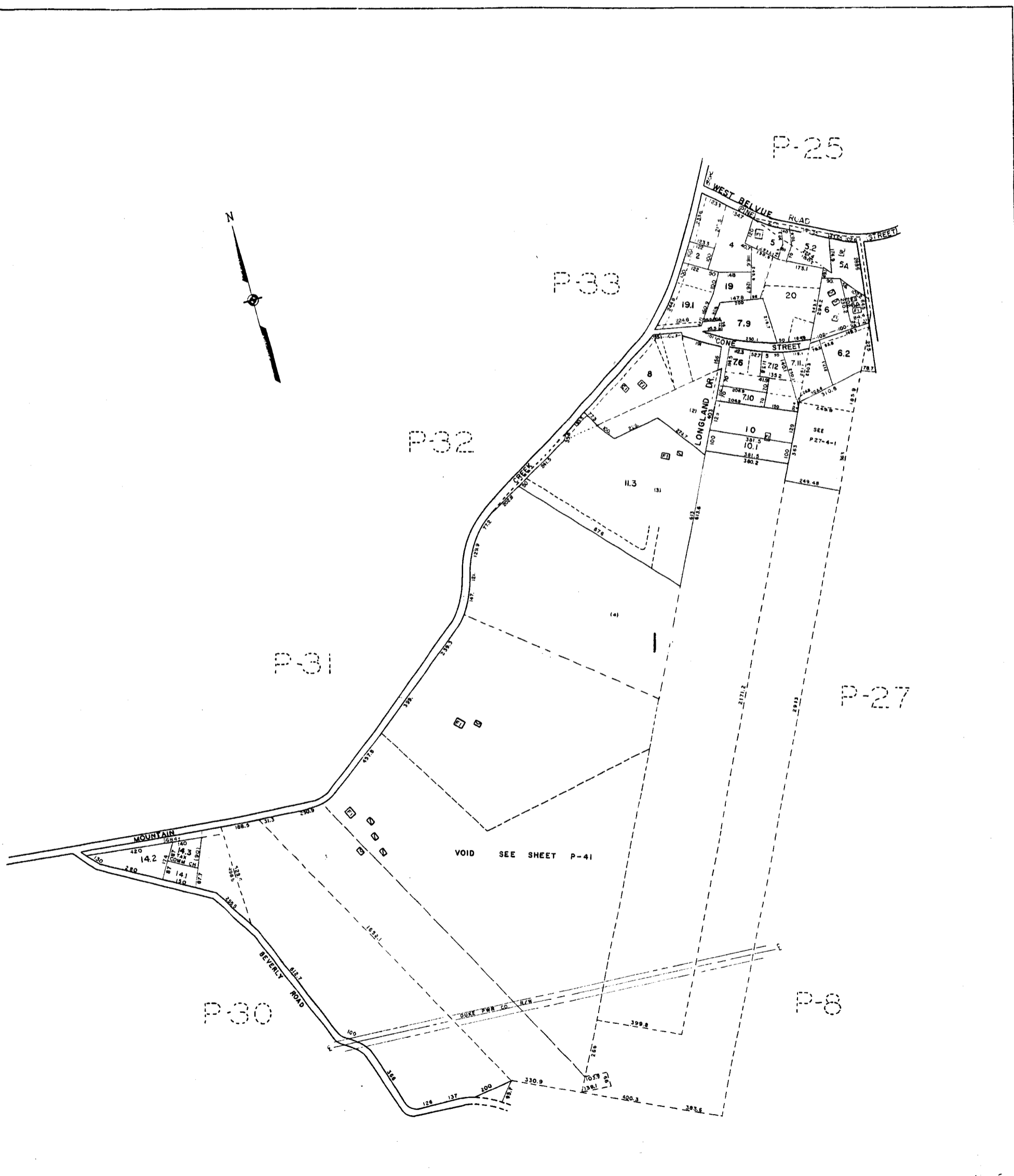
GREATER GREENVILLE TAX MAPS GREENVILLE, S. C.		
TAX DISTRICT	MAP NUMBER	REVISIONS
-277-	P-27	
SCALE 1" = 100'		INDEX-12
SOUTHGATE MAPS AND ENGINEERING COMPANY GREENSBORO, N. C.		

DRAWING NUMBER
P28
PLAN HOLD CORPORATION - IRVINE, CALIFORNIA
RECORD BY NUMBER 01548

DRAWING NUMBER

DRAWING NUMBER

DRAWING NUMBER
P28
PLAN HOLD CORPORATION - IRVINE, CALIFORNIA
RECORD BY NUMBER 01548



1993


GREATER GREENVILLE TAX MAPS GREENVILLE, S. C.		
TAX DIST. CT	MAP NUMBER	REVISIONS
277	P-28	<input checked="" type="checkbox"/>
SCALE 1" = 200'		INDEX-12
<small>FOOT AND INCH MAPS TO BE USED IN ACCORDANCE WITH THE GREENSBORO, N. C.</small>		

1994

P-39

PARIS MOUNTAIN ROAD

P-30



1742

183

P-9.3

HWY. 291

BY PASS

SOUTHERN

P B N

R/R

R/R

GREATER GREENVILLE TAX MAPS GREENVILLE, S. C.		
TAX DISTRICT	MAP NUMBER	REVISIONS
235	P-29	
SCALE: 1" = 200'		INDEX-12

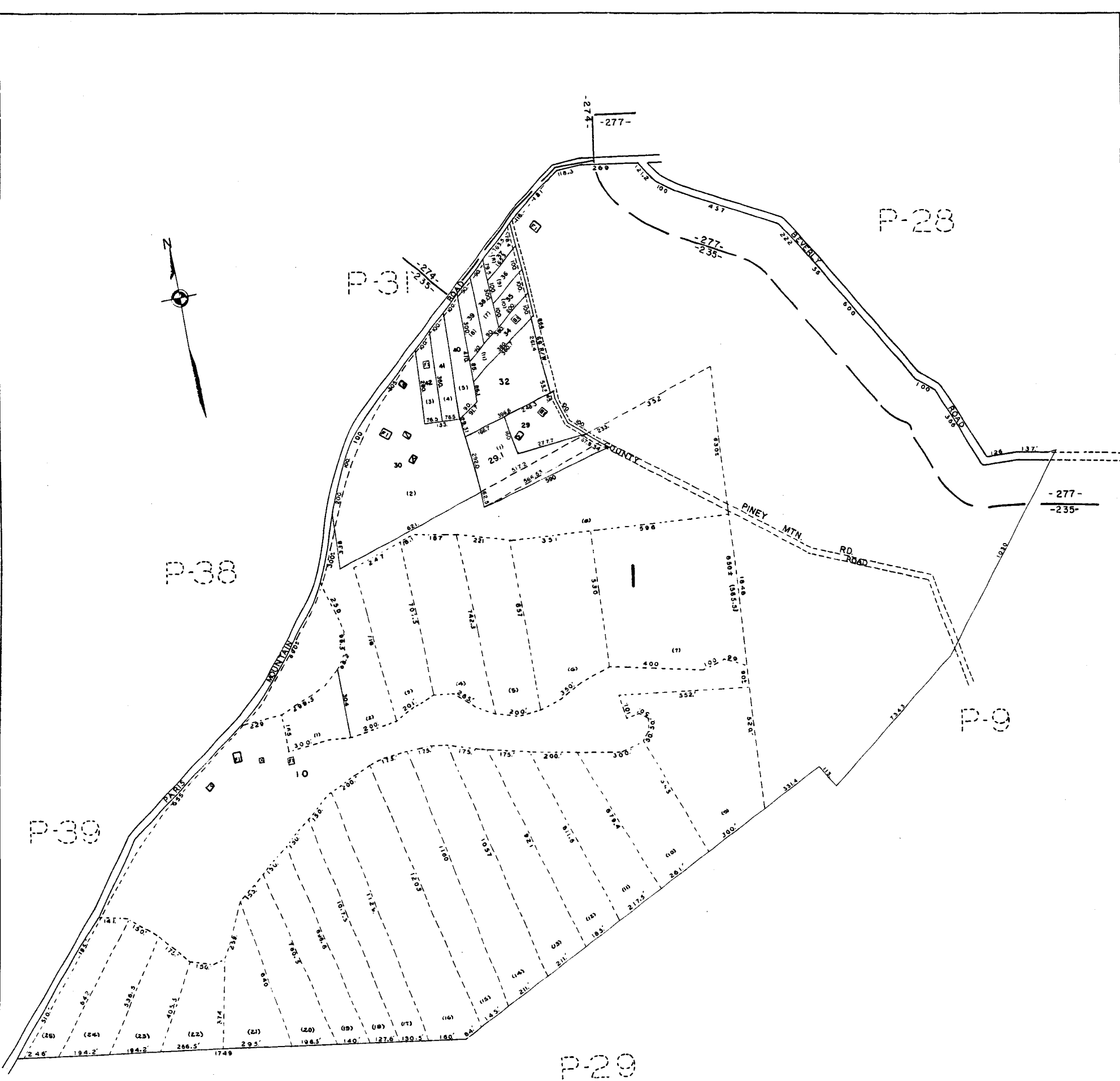
1994

DRAWING NUMBER
P30
PLAN HOLD CORPORATION - IRVINE, CALIFORNIA
REORDER BY NUMBER 0734

DRAWING NUMBER

DRAWING NUMBER

DRAWING NUMBER
P30
PLAN HOLD CORPORATION - IRVINE, CALIFORNIA
REORDER BY NUMBER 0734



1995

GREATER GREENVILLE TAX MAPS GREENVILLE, S. C.		
TAX DISTRICT	MAP NUMBER	REVISIONS
277 235	P-30	1
SCALE 1" = 200'		INDEX-12
J. JAMES HARRIS AND SONS, INC. GREENSBORO, N. C.		

P-34



P-38

P-32

P-30

P-28

-274-
-235-

-277-
-235-

GREATER GREENVILLE TAX MAPS GREENVILLE, S. C.		
TAX DISTRICT	MAP NUMBER	REVISIONS
277	P-31	
235		
274		
SCALE 1" = 200'		INDEX-12

DRAWING NUMBER
P32
PLAN-HOLD CORPORATION - IRVINE, CALIFORNIA
ORDER BY NUMBER 07148

DRAWING NUMBER

DRAWING NUMBER

DRAWING NUMBER
P32
PLAN-HOLD CORPORATION - IRVINE, CALIFORNIA
ORDER BY NUMBER 07148



1997

GREENVILLE COUNTY TAX MAPS		
GREENVILLE, S. C.		
TAX DISTRICT	MAP NUMBER	REVISIONS
-277-	P-32	
SCALE 1" = 100'		INDEX-12



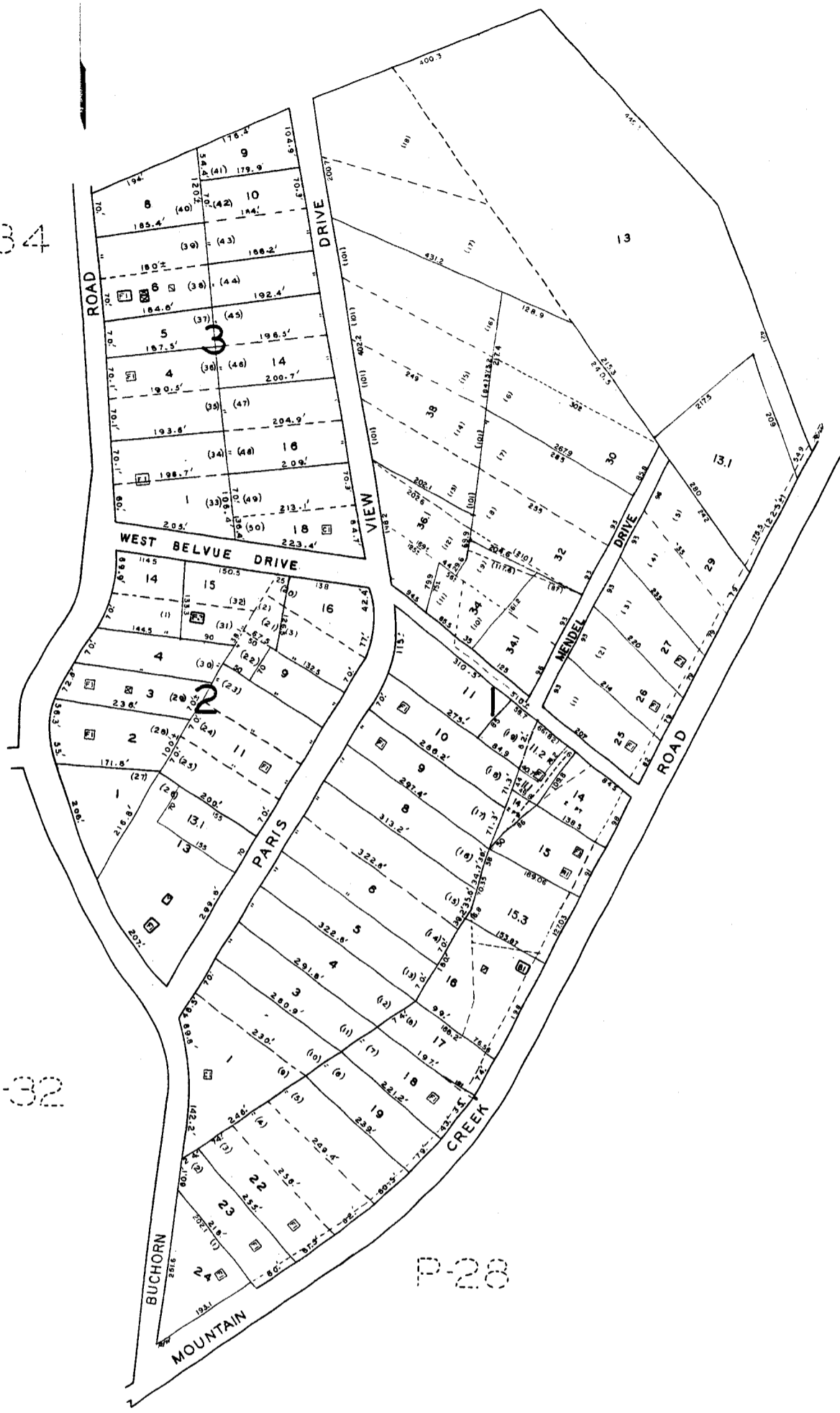
P-25

P-34

P-25

P-32

P-28



GREATER GREENVILLE TAX MAPS GREENVILLE, S. C.		
TAX DISTRICT	MAP NUMBER	REVISIONS
277	P-33	1
SCALE 1" = 100'		INDEX-12
SOUTHERN MEASUREMENT AND PLANNING COMPANY GREENSBORO, N. C.		

DRAWING NUMBER
P34

DRAWING NUMBER

DRAWING NUMBER

DRAWING NUMBER
P34



1999

GREENVILLE COUNTY TAX MAPS		
GREENVILLE, S. C.		
TAX DISTRICT	MAP NUMBER	REVISION
273	P34	1
277		
279		
274		
SCALE 1" = 200'		INDEX



P-34

P-34

P-34

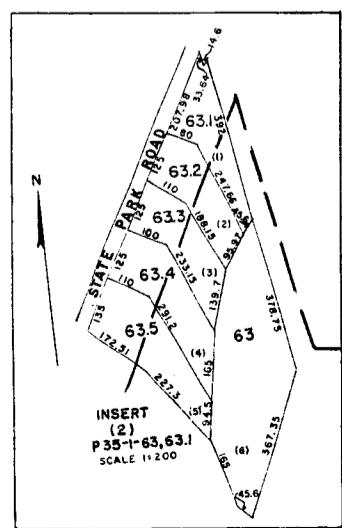
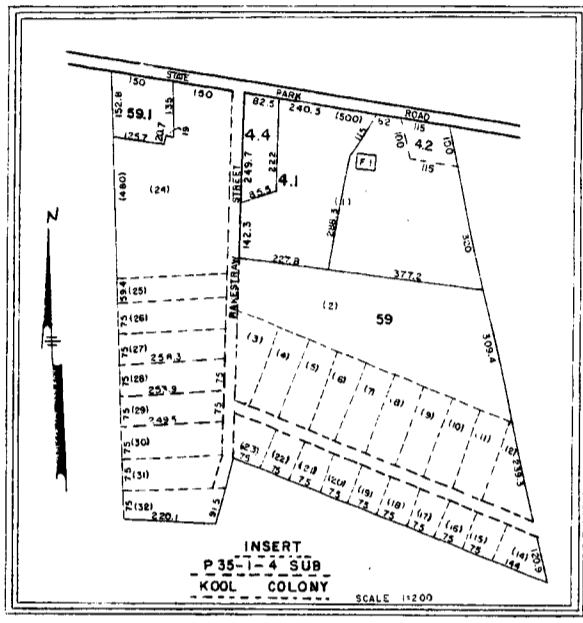
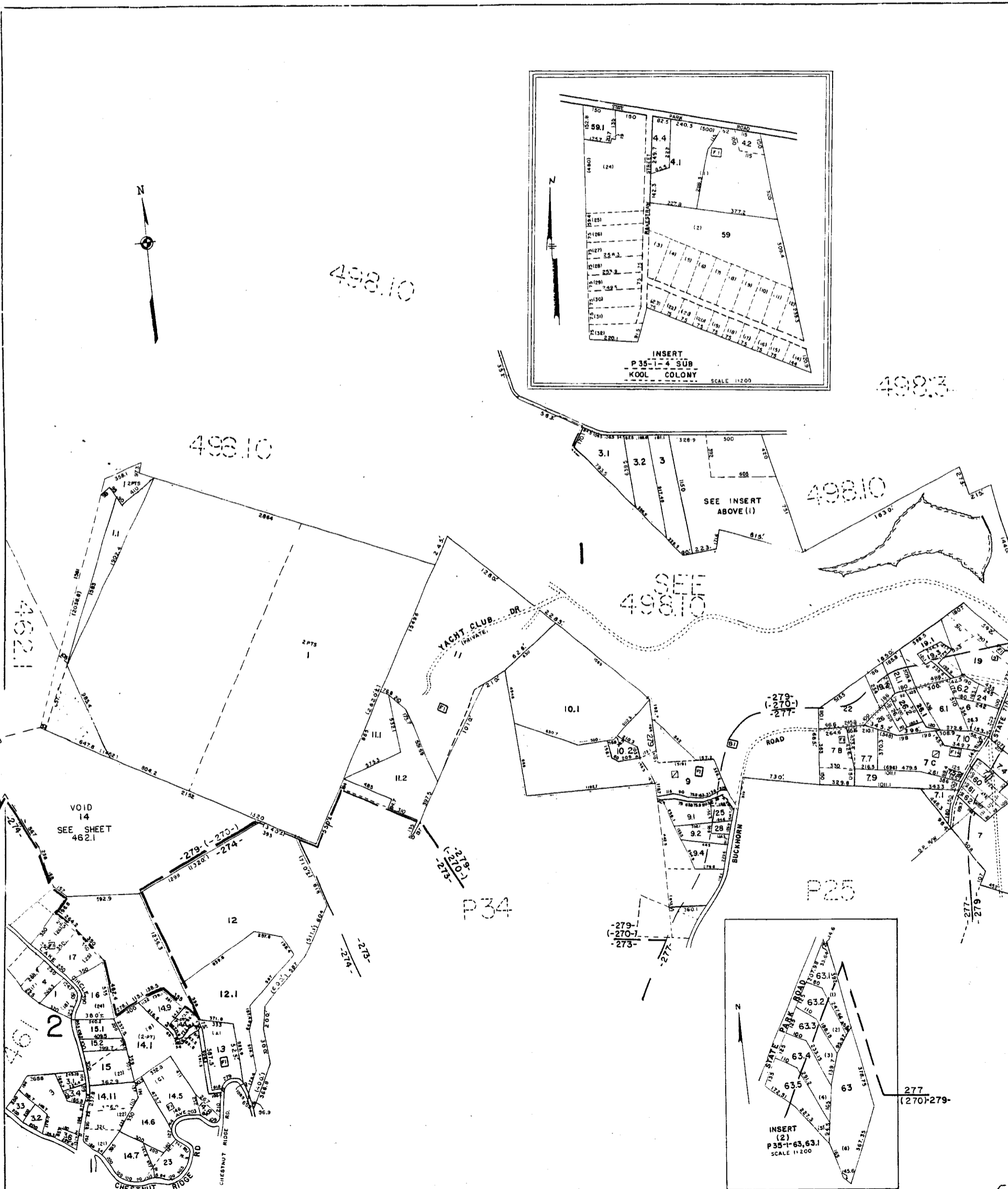
PARIS GLEN		
GREENVILLE COUNTY TAX MAPS		
GREENVILLE, S. C.		
TAX DISTRICT	MAP NUMBER	REVISIONS
	P34.1	
- 270 -	SCALE 1" = 100'	INDEX-12

DRAWING NUMBER
P35
PLAN HOLD CORPORATION - IRVINE, CALIFORNIA
REORDER BY NUMBER 0748

DRAWING NUMBER

DRAWING NUMBER

DRAWING NUMBER
P35
PLAN HOLD CORPORATION - IRVINE, CALIFORNIA
REORDER BY NUMBER 0748



2001

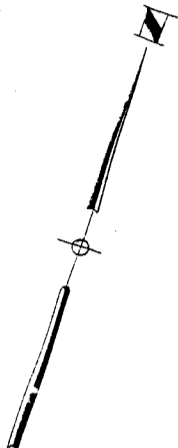
GREATER GREENVILLE TAX MAP	
GREENVILLE, S. C.	
TAX DISTRICT	MAP NUMBER
279	P-35
277	
270	
274	
SCALE 1" = 400'	

498.3

498.3

498.10

P-35



MOUNTAIN CREEK

RESERVOIR ROAD
BUCKHORN BO
DRIVE

P-23

P-24

P-25

HWY 253 STATE PARK ROAD

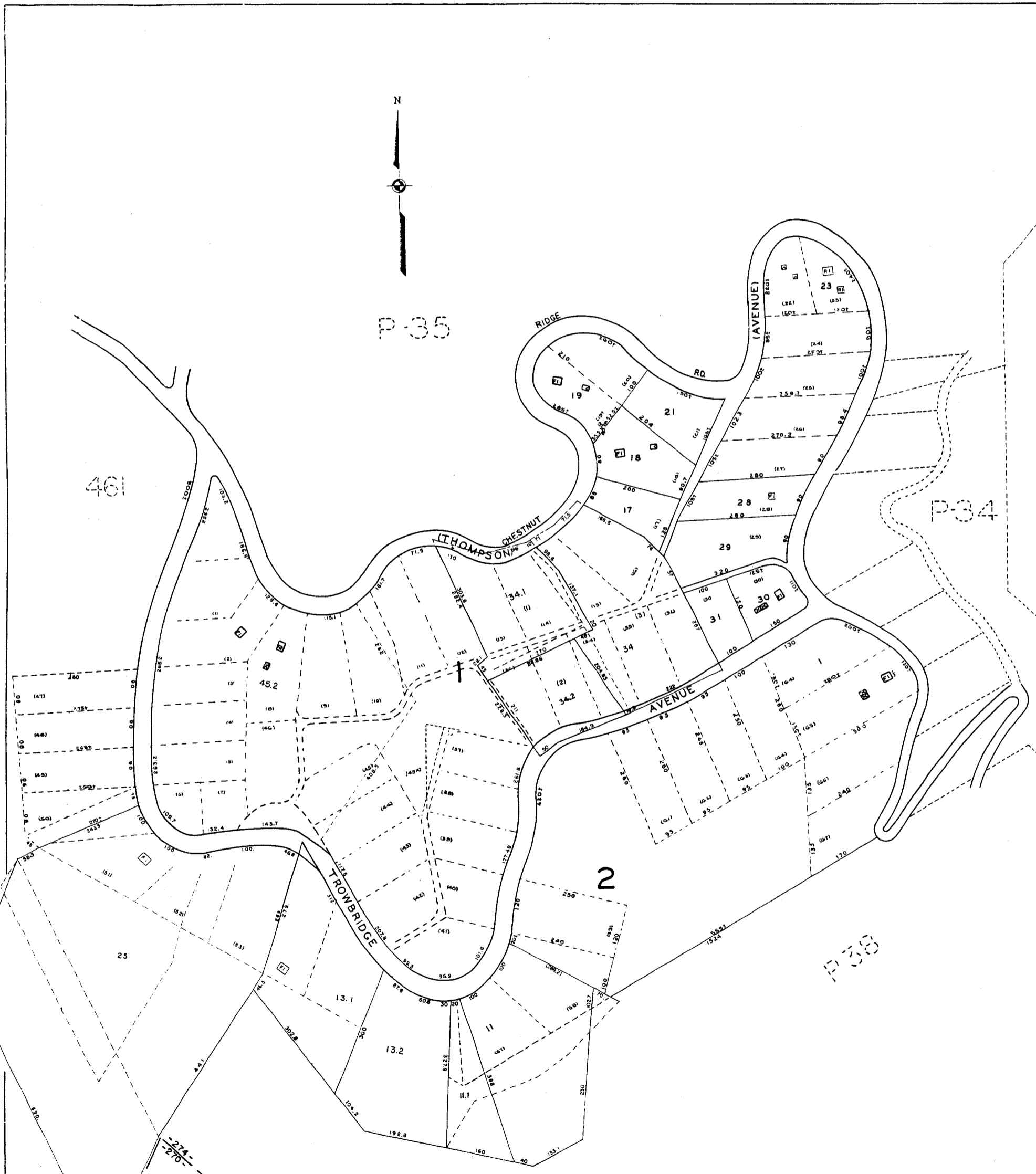
GREENVILLE COUNTY TAX MAPS GREENVILLE, S. C.		
TAX DISTRICT	MAP NUMBER	REVISION
279	P-36	
270		
277		
SCALE 1" = 200'		INDEX

DRAWING NUMBER
P37
PLAN HOLD CORPORATION - IRVINE, CALIFORNIA
REGISTERED NUMBER 01548

DRAWING NUMBER
PLAN HOLD CORPORATION - IRVINE, CALIFORNIA
REGISTERED NUMBER 01548

DRAWING NUMBER
PLAN HOLD CORPORATION - IRVINE, CALIFORNIA
REGISTERED NUMBER 01548

DRAWING NUMBER
P37
PLAN HOLD CORPORATION - IRVINE, CALIFORNIA
REGISTERED NUMBER 01548

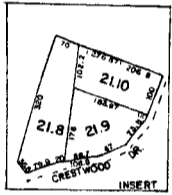


2003

GREATER GREENVILLE TAX MAPS GREENVILLE, S. C.		
TAX DISTRICT 274	MAP NUMBER P-37	REVISIONS 1
SCALE 1" = 100'		INDEX-12
REGISTERED MAPS AND PLANNING COMPANY GREENSBORO, N. C.		



443



GALLO ACRES		
GREATER GREENVILLE TAX MAPS		
GREENVILLE, S. C.		
TAX DISTRICT	MAP NUMBER	REVISIONS
235	P-38	
270		
274		
SCALE 1" = 200'		INDEX-12

DRAWING NUMBER
P38.1
PLAN HOLD CORPORATION - IRVINE, CALIFORNIA
RECORD BY NUMBER 07148

DRAWING NUMBER
PLAN HOLD CORPORATION - IRVINE, CALIFORNIA
RECORD BY NUMBER 07148

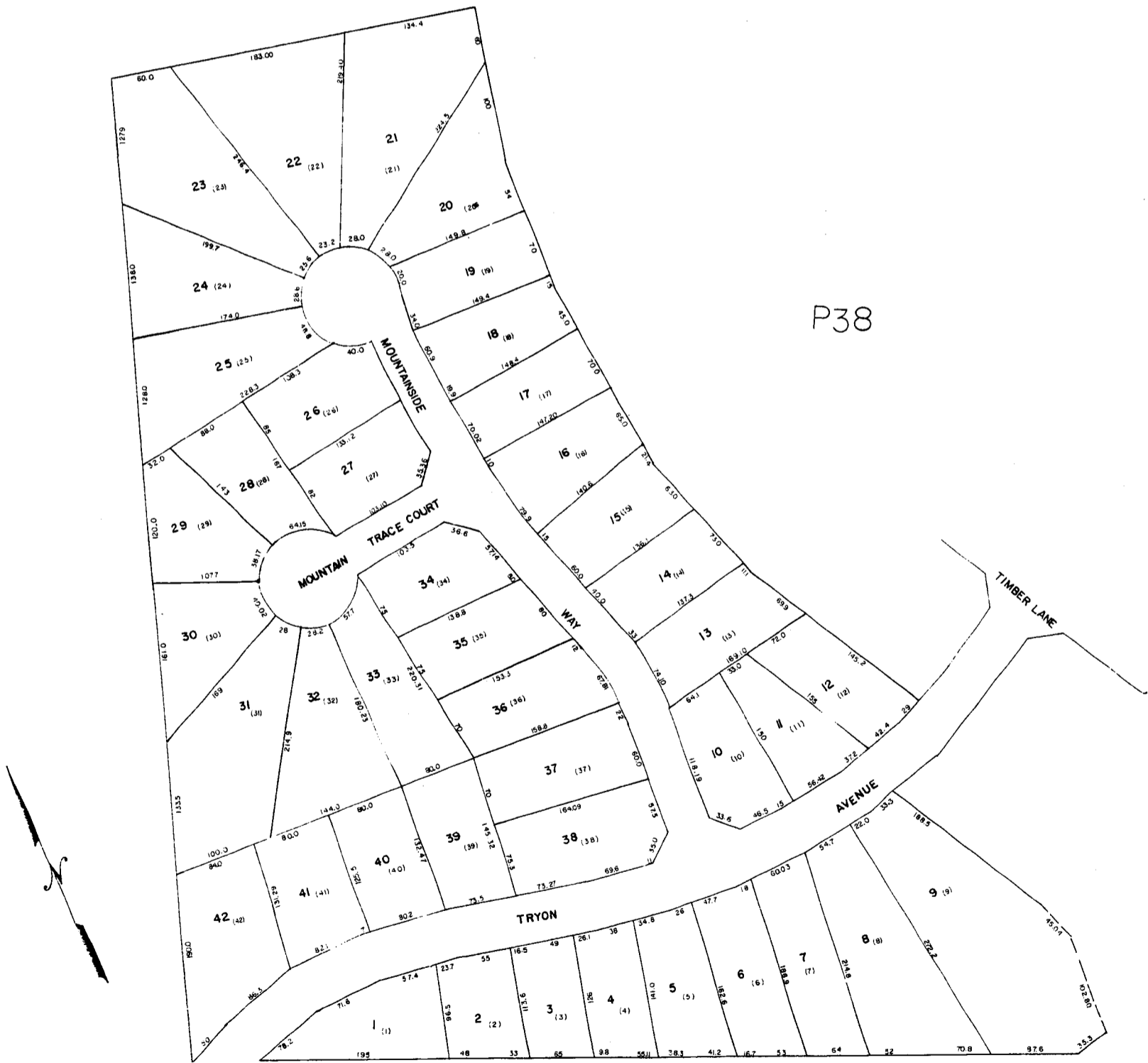
DRAWING NUMBER
PLAN HOLD CORPORATION - IRVINE, CALIFORNIA
RECORD BY NUMBER 07148

DRAWING NUMBER
P38.1
PLAN HOLD CORPORATION - IRVINE, CALIFORNIA
RECORD BY NUMBER 07148

P38

P38

P38

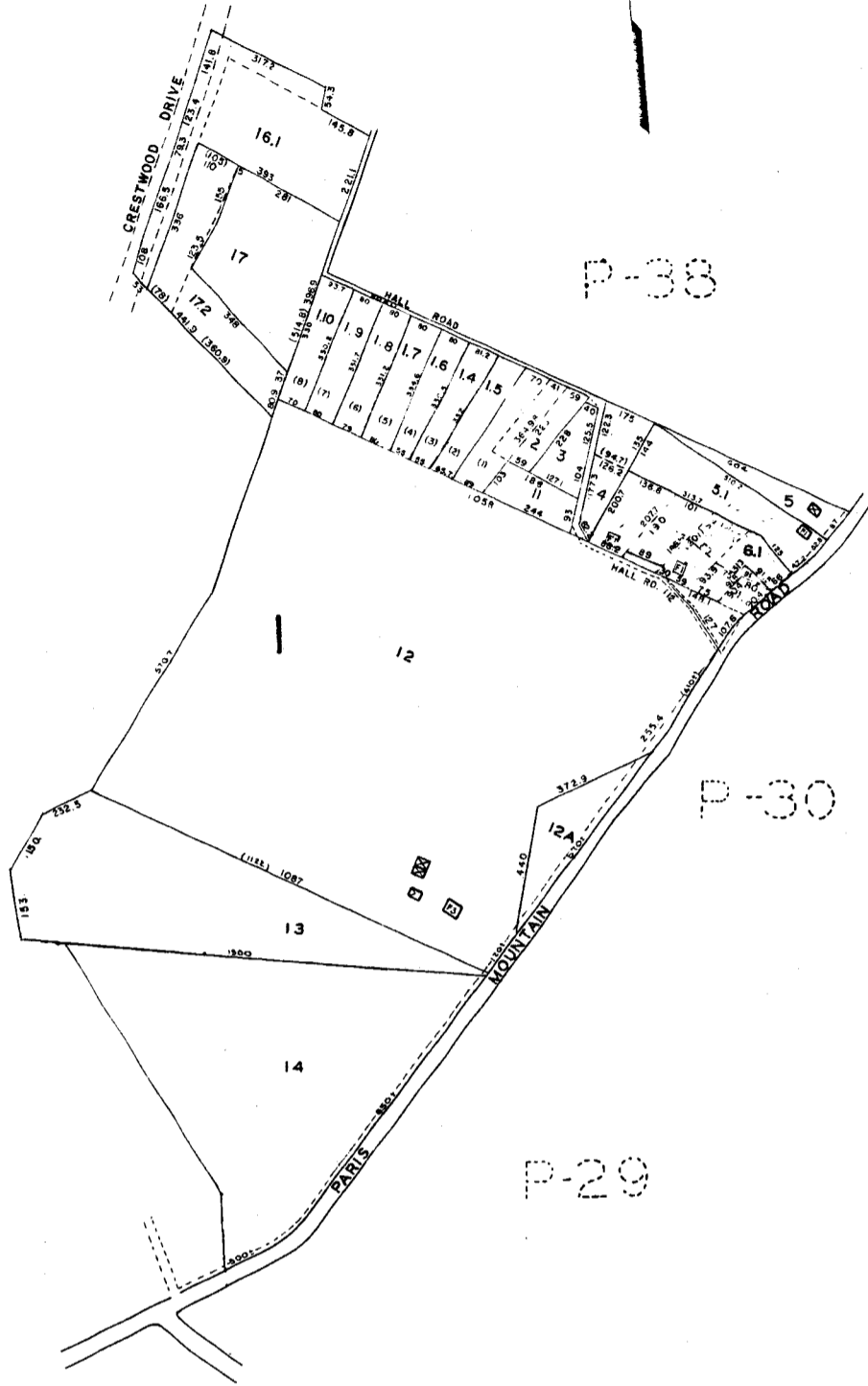


2005

GREENVILLE COUNTY TAX MAPS		
GREENVILLE, S. C.		
TAX DISTRICT	MAP NUMBER	REVISION
235	P38.1	
	SCALE 1" = 60'	INDEX-12



441



P-38

P-30

P-29

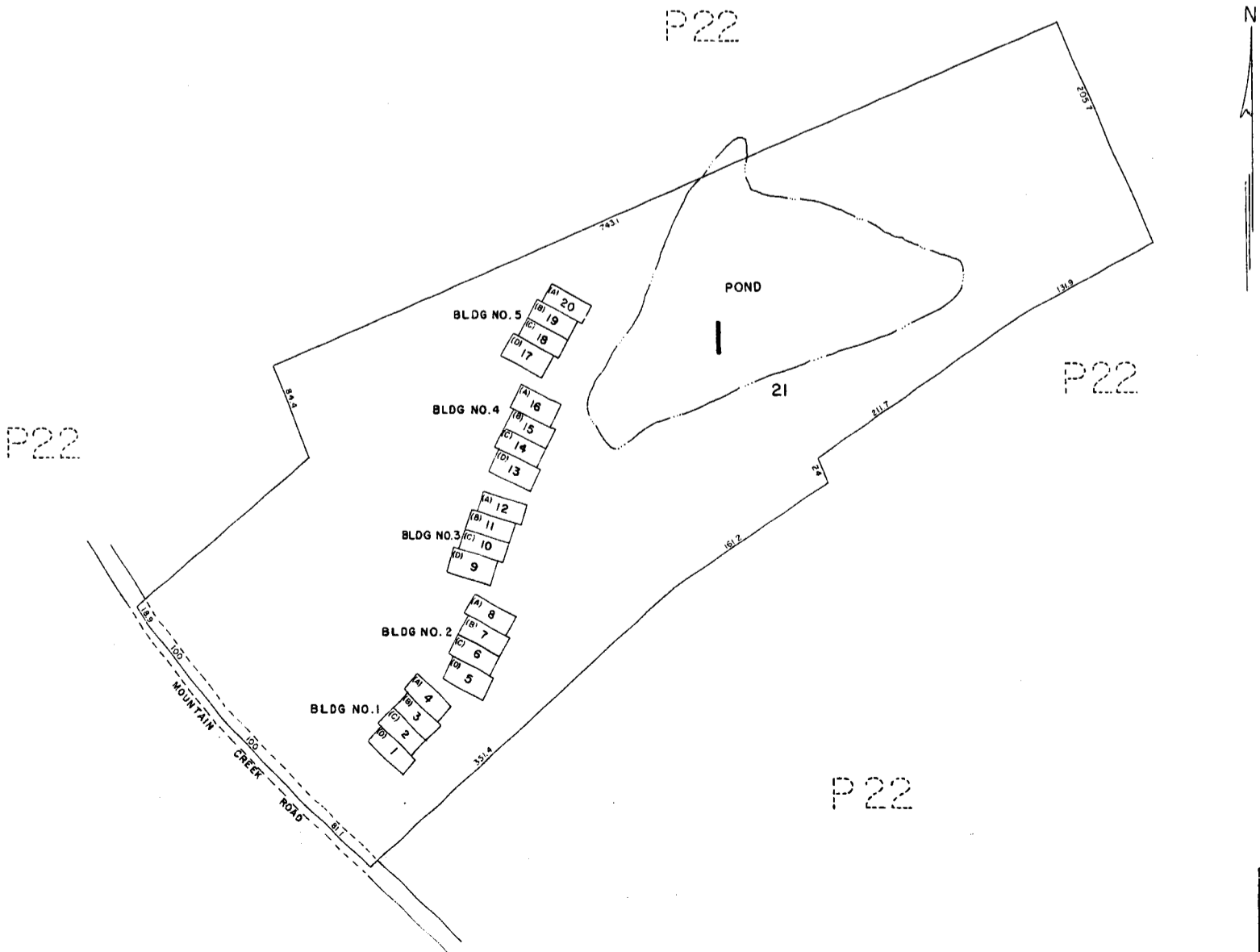
GREATER GREENVILLE TAX MAPS GREENVILLE, S. C.		
TAX DISTRICT	MAP NUMBER	REVISIONS
235	P-39	1
SCALE 1" = 200'		INDEX-12
SOUTHERN MAPS AND PUBLISHING COMPANY GREENSBORO, N. C.		

DRAWING NUMBER
P40
PLAN HOLD CORPORATION • IRVINE, CALIFORNIA
RECORD BY NUMBER 07148

DRAWING NUMBER
PLAN HOLD CORPORATION • IRVINE, CALIFORNIA
RECORD BY NUMBER 07148

DRAWING NUMBER
PLAN HOLD CORPORATION • IRVINE, CALIFORNIA
RECORD BY NUMBER 07148

DRAWING NUMBER
P40
PLAN HOLD CORPORATION • IRVINE, CALIFORNIA
RECORD BY NUMBER 07148



PEBBLE LAKE TOWNHOUSES
GREENVILLE COUNTY TAX MAPS
GREENVILLE, S. C.

TAX DISTRICT	MAP NUMBER	REVISIONS
-276-	P40	1
SCALE 1" = 50'		INDEX 12

2007



NOTE:
 VOID P28-1-9, II, 14
 ALSO P31-1-10, II

HALF MILE LAKE
 GREENVILLE COUNTY TAX MAPS
 GREENVILLE, S. C.

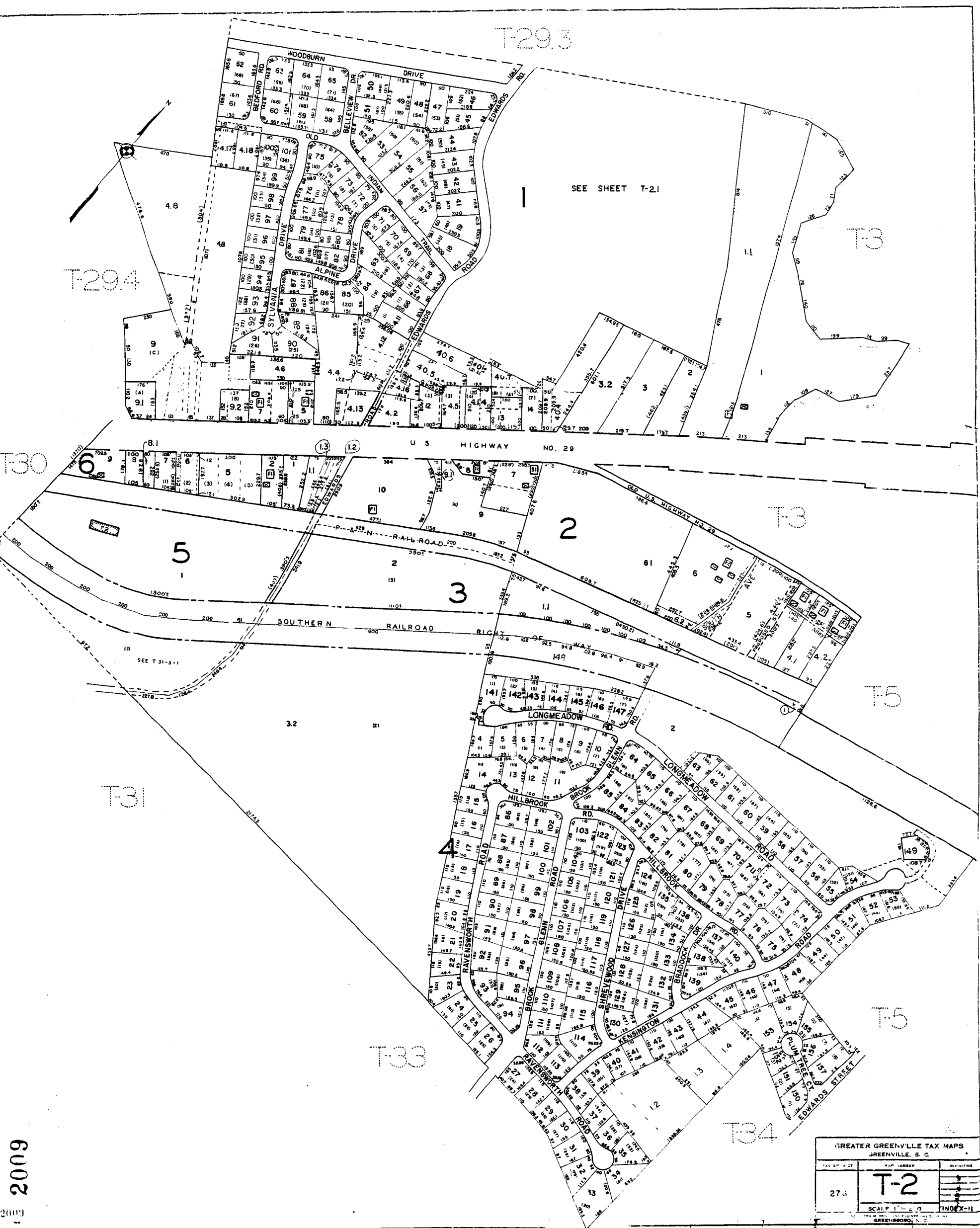
TAX DISTRICT	MAP NUMBER	REVISIONS
277, 274	P41	12

DRAWING NUMBER
T2
PLAN HOLD CORPORATION - IRVINE, CALIFORNIA
REORDER BY NUMBER 1348

DRAWING NUMBER
PLAN HOLD CORPORATION - IRVINE, CALIFORNIA
REORDER BY NUMBER 1348

DRAWING NUMBER
PLAN HOLD CORPORATION - IRVINE, CALIFORNIA
REORDER BY NUMBER 1348

DRAWING NUMBER
T2
PLAN HOLD CORPORATION - IRVINE, CALIFORNIA
REORDER BY NUMBER 1348




2009

GREATER GREENVILLE TAX MAPS GREENVILLE, S. C.		
TAX MAP NO. 273	MAP NUMBER T-2	REVISIONS
SCALE 1" = 60'	INDEX-11	

T-29.3

-275-
-276-



T-2

T-2

T-2



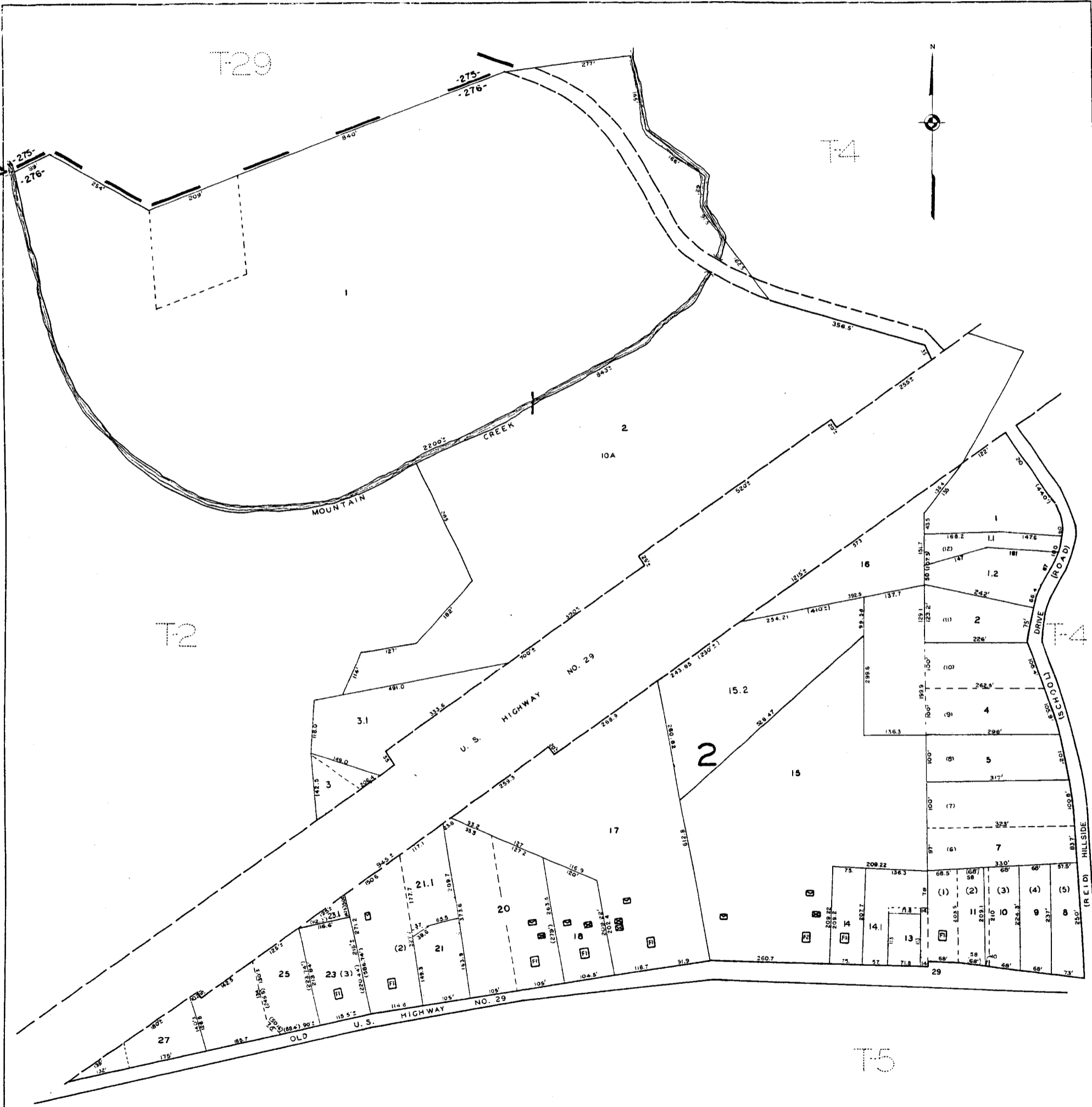
GREENVILLE COUNTY TAX MAPS GREENVILLE, S. C.		
TAX DISTRICT	MAP NUMBER	REVISIONS
-276-	T-2.1	
SCALE 1" = 400'		INDEX-II

DRAWING NUMBER
T3
PLAN HOLD CORPORATION - IRVINE, CALIFORNIA
HEADER BY NUMBER 7348

DRAWING NUMBER
PLAN HOLD CORPORATION - IRVINE, CALIFORNIA
HEADER BY NUMBER 7348

DRAWING NUMBER
PLAN HOLD CORPORATION - IRVINE, CALIFORNIA
HEADER BY NUMBER 7348

DRAWING NUMBER
T3
PLAN HOLD CORPORATION - IRVINE, CALIFORNIA
HEADER BY NUMBER 7348



2011

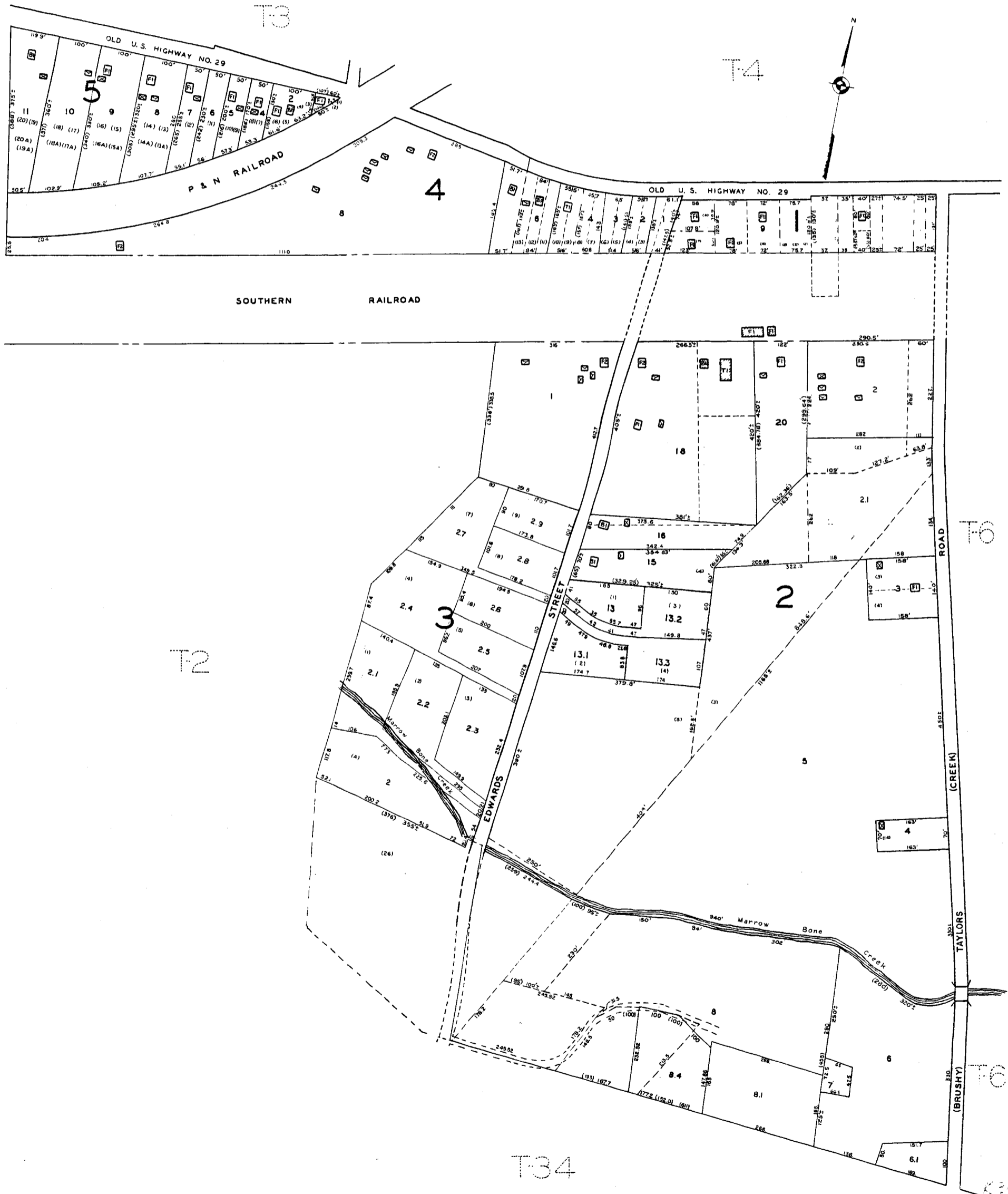
GREATER GREENVILLE TAX MAPS GREENVILLE, S. C.		
MAP NUMBER	REVISIONS	INDEX-11
276	T-3	
SCALE 1" = 100'		
<small>PLANNING DEPARTMENT, 100 EAST 17TH STREET, GREENSBORO, N. C.</small>		

DRAWING NUMBER
T5
PLAN HOLD CORPORATION - IRVINE, CALIFORNIA
ORDER BY NUMBER 01544

DRAWING NUMBER

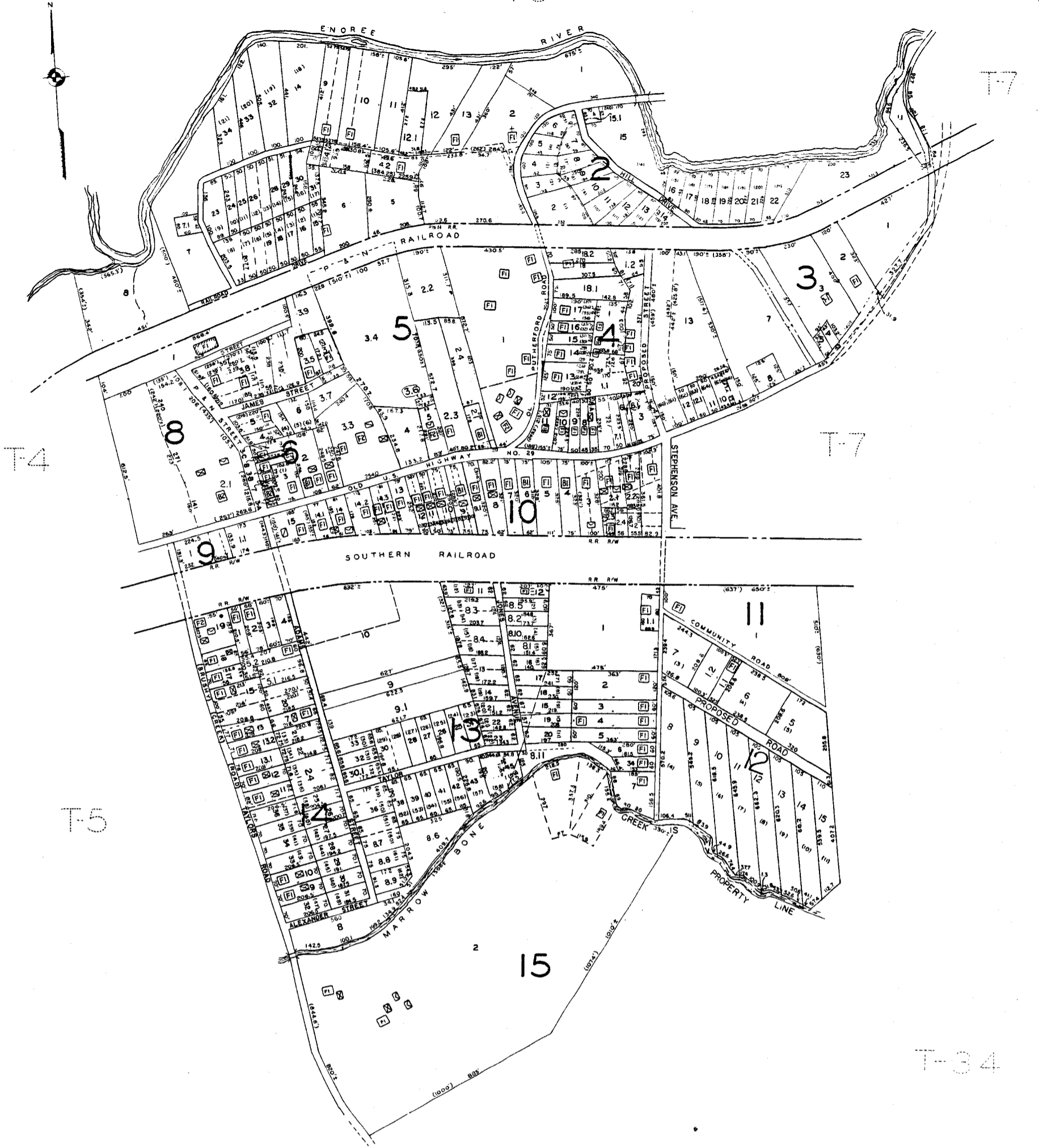
DRAWING NUMBER

DRAWING NUMBER
T5
PLAN HOLD CORPORATION - IRVINE, CALIFORNIA
ORDER BY NUMBER 01544



2013

GREATER GREENVILLE TAX MAPS GREENVILLE, S. C.		
TAX DISTRICT	MAP NUMBER	REVISIONS
276	T-5	
SCALE 1" = 120'		INDEX-II
SOUTHERN MAP CO., INC. ENGINEERING COMPANY GREENSBORO, N. C.		



T4

T7

T7

T5

T-34

T-34

2014

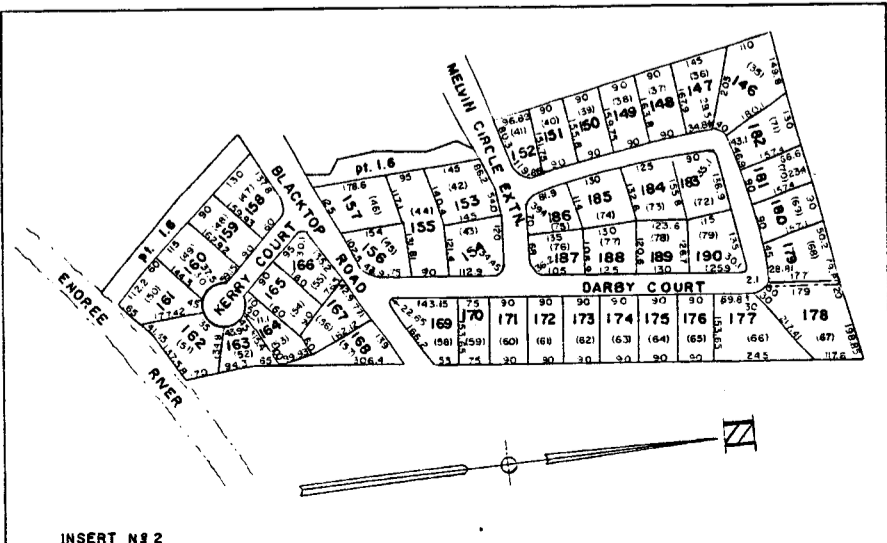
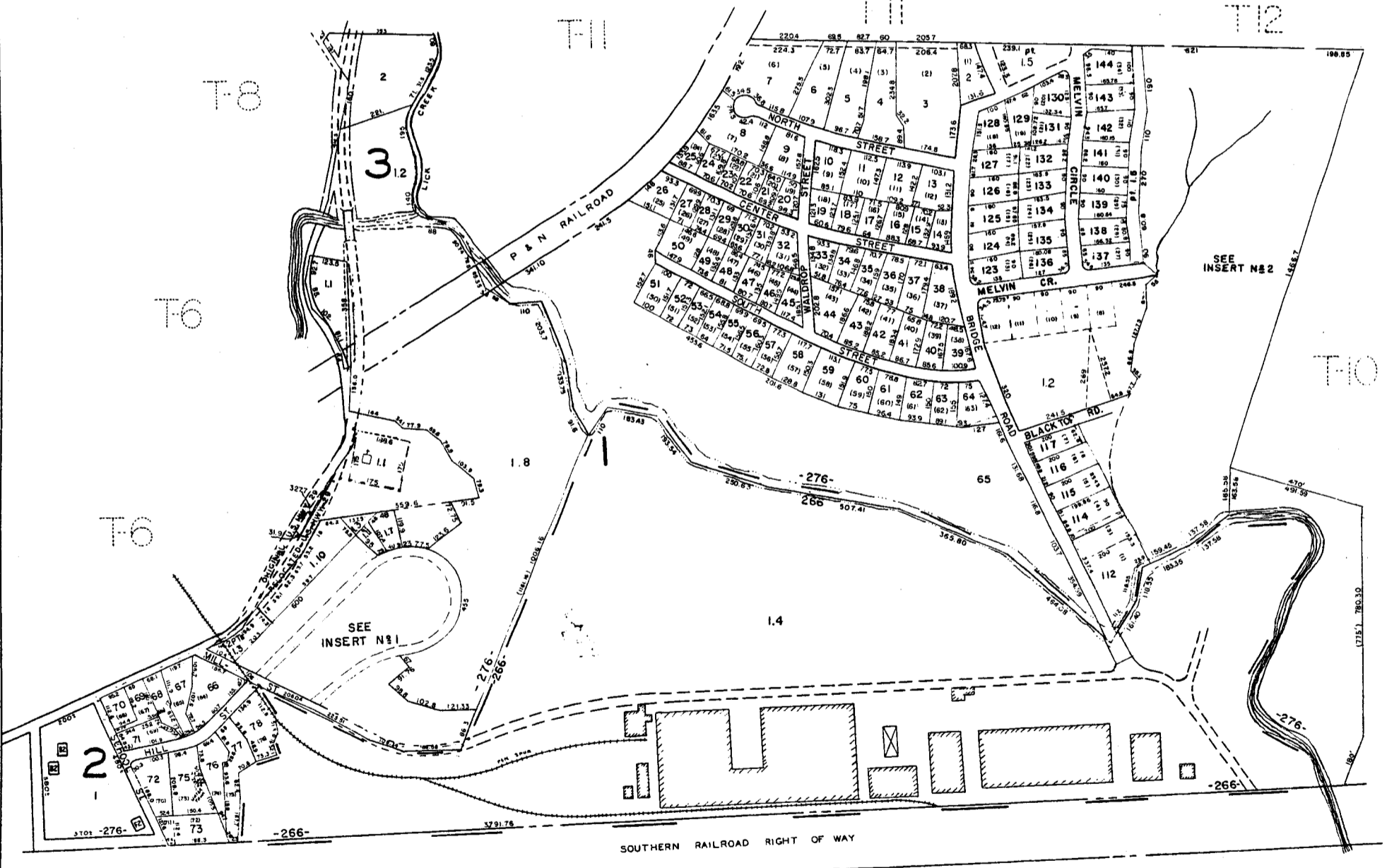
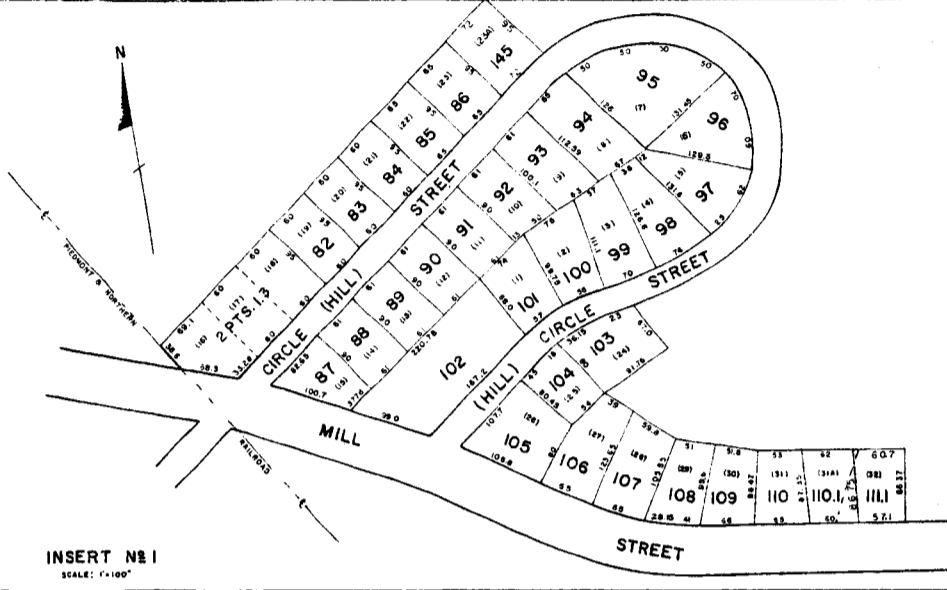
GREATER GREENVILLE TAX MAPS GREENVILLE, S. C.		
TAX DISTRICT	MAP NUMBER	REVISIONS
275	T-6	
SCALE 1" = 200'		INDEX-II
SOUTHERN MAPS & CO. ENGINEERS COMPANY GREENSBORO, N. C.		

DRAWING NUMBER
77
PLAN HOLD CORPORATION - IRVINE, CALIFORNIA
NUMBER BY NAME 0134

DRAWING NUMBER

DRAWING NUMBER

DRAWING NUMBER
77
PLAN HOLD CORPORATION - IRVINE, CALIFORNIA
NUMBER BY NAME 0134



GREATER GREENVILLE TAX MAPS GREENVILLE, S. C.		
TAX DISTRICT	MAP NUMBER	REVISIONS
266 276	T-7	
SCALE 1" = 200'		INDEX-II
2015 PLAN MAPPING AND ENGINEERING COMPANY GREENSBORO, N. C.		

2015



T24

T9.6

T26

SEE TB.2

VOID 1.3

SEE TB.1

4

2

3

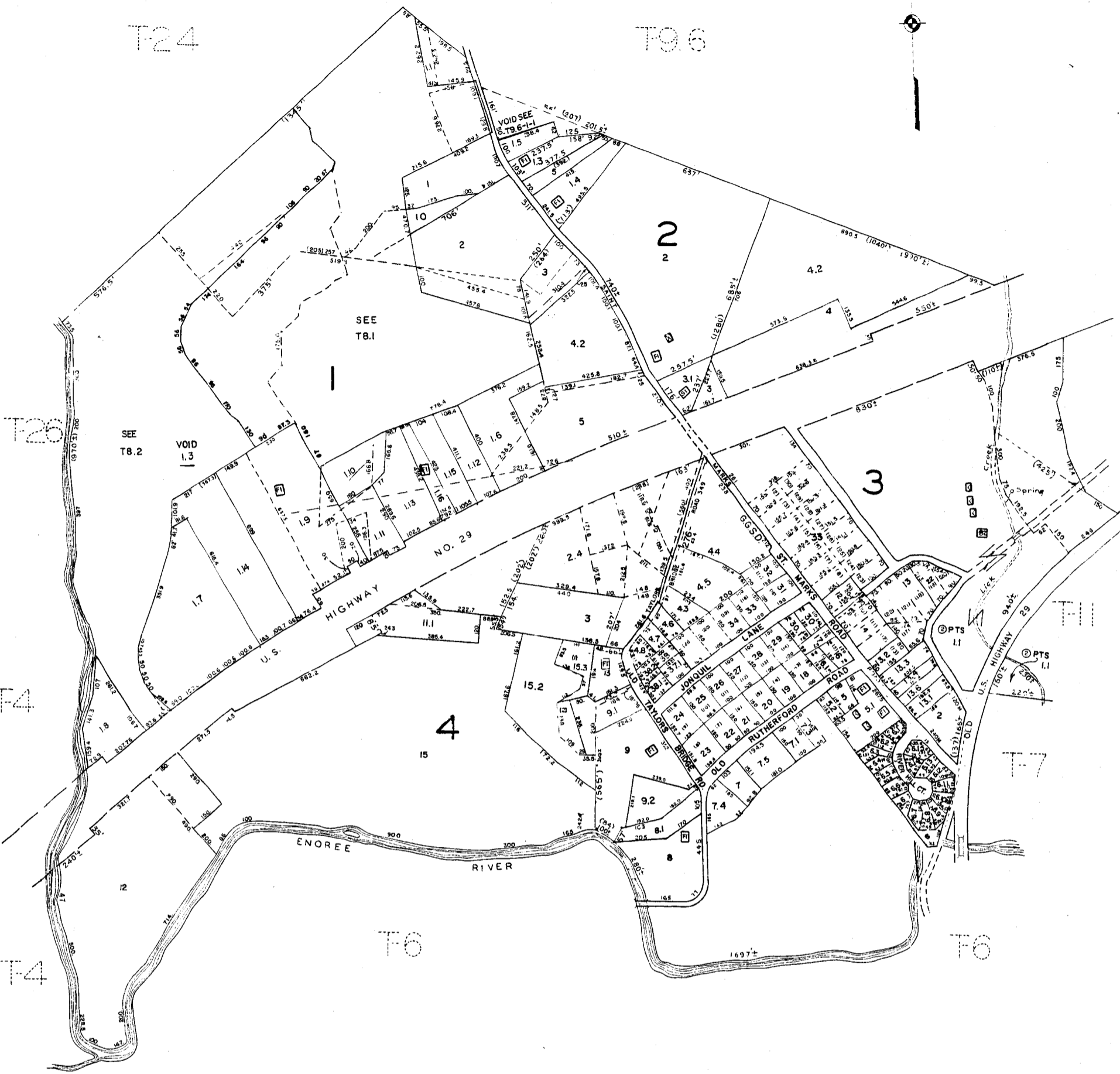
T4

T4

T6

T7

T6



GREATER GREENVILLE TAX MAPS		
ARETHVILLE, S. C.		
TAX DISTRICT	MAP NUMBER	REVISION
276	T-8	
SCALE 1" = 200'		INDEX-II
<small>THE TERRITORY AND ENGINEERING COMPANY GREENSBORO, N. C.</small>		

DRAWING NUMBER
T8.1
PLAN HOLD CORPORATION • IRVINE, CALIFORNIA
RECORD BY NUMBER 1144

DRAWING NUMBER
PLAN HOLD CORPORATION • IRVINE, CALIFORNIA
RECORD BY NUMBER 1144

DRAWING NUMBER
PLAN HOLD CORPORATION • IRVINE, CALIFORNIA
RECORD BY NUMBER 1144

DRAWING NUMBER
T8.1
PLAN HOLD CORPORATION • IRVINE, CALIFORNIA
RECORD BY NUMBER 1144



T24

T8

T8

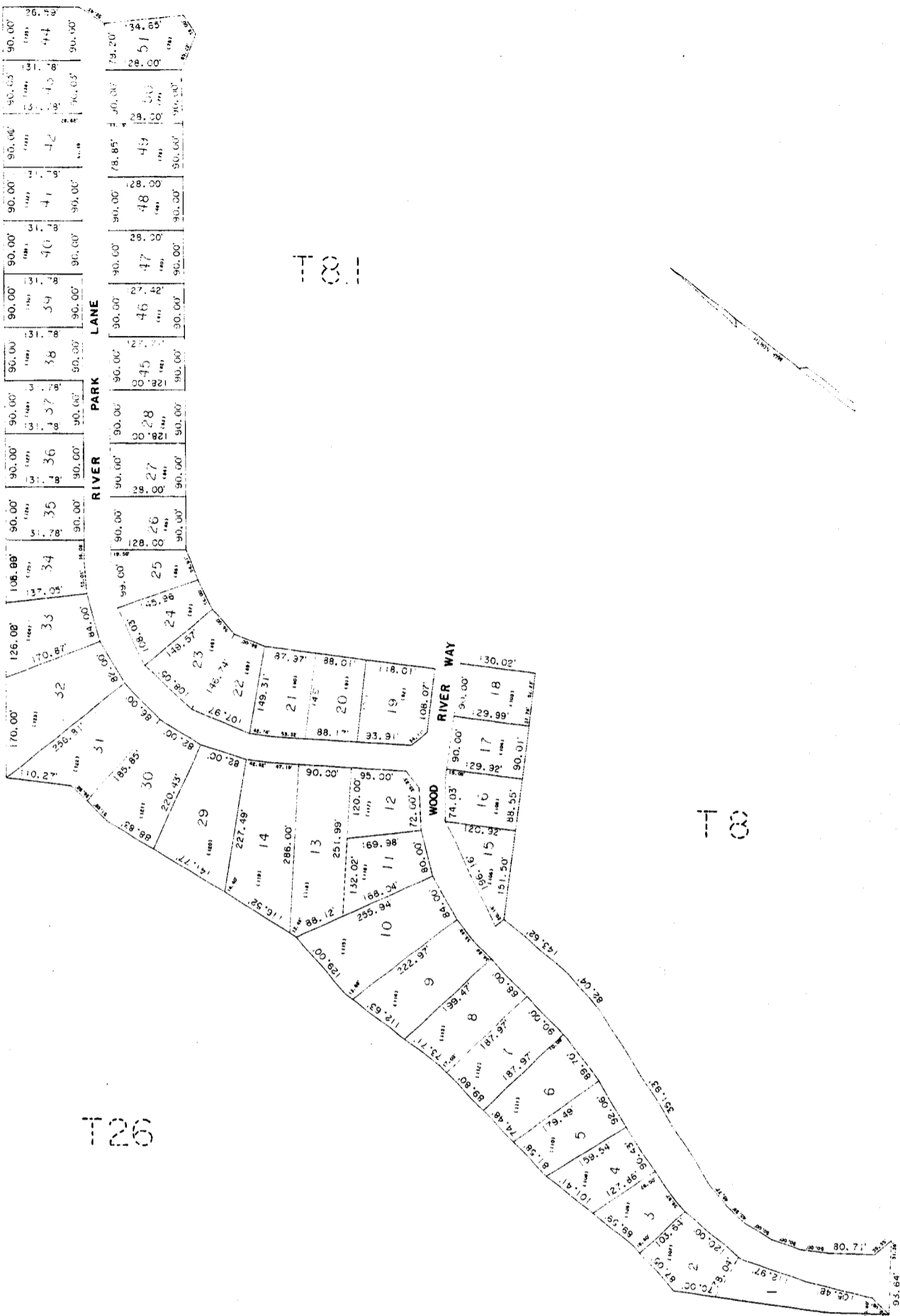
SEC-2
COUNTRY VIEW SEC-1, SHEET-182
GREENVILLE COUNTY TAX MAPS
GREENVILLE, S. C.

TAX DISTRICT	MAP NUMBER	REVISIONS
	T8.1	
	SCALE 1" = 100'	INDEX-11

T8

T8.1

T24



T26

T8

COUNTRY VIEW

GREENVILLE COUNTY TAX MAPS

GREENVILLE, S. C.

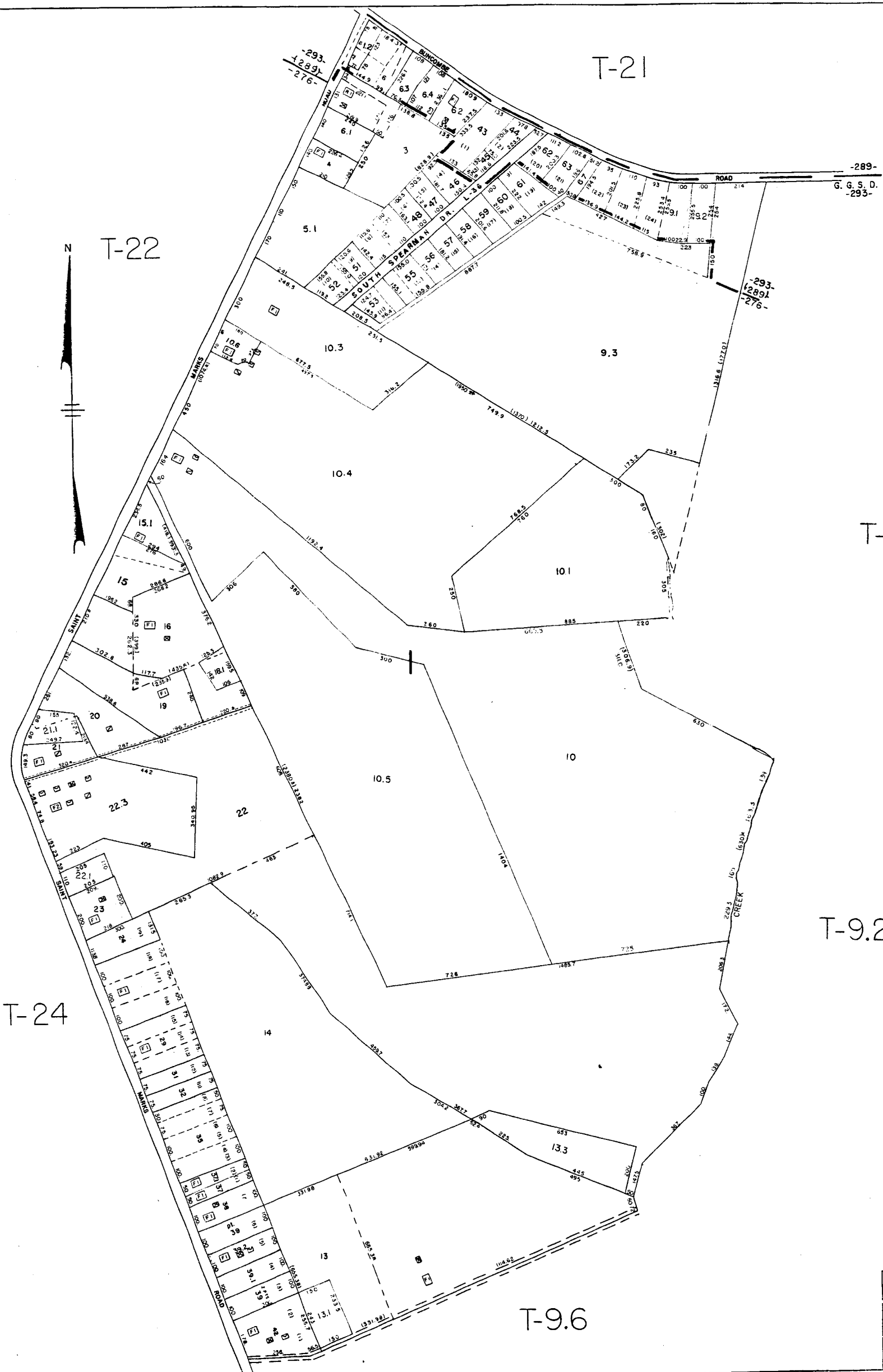
TAX DISTRICT	MAP NUMBER	REVISIONS
	T8.2	✓
-276-	SCALE 1" = 100'	INDEX-1

DRAWING NUMBER
T9.1
PLAN HOLD CORPORATION - IRVINE, CALIFORNIA
REORDER BY NUMBER 7148

DRAWING NUMBER

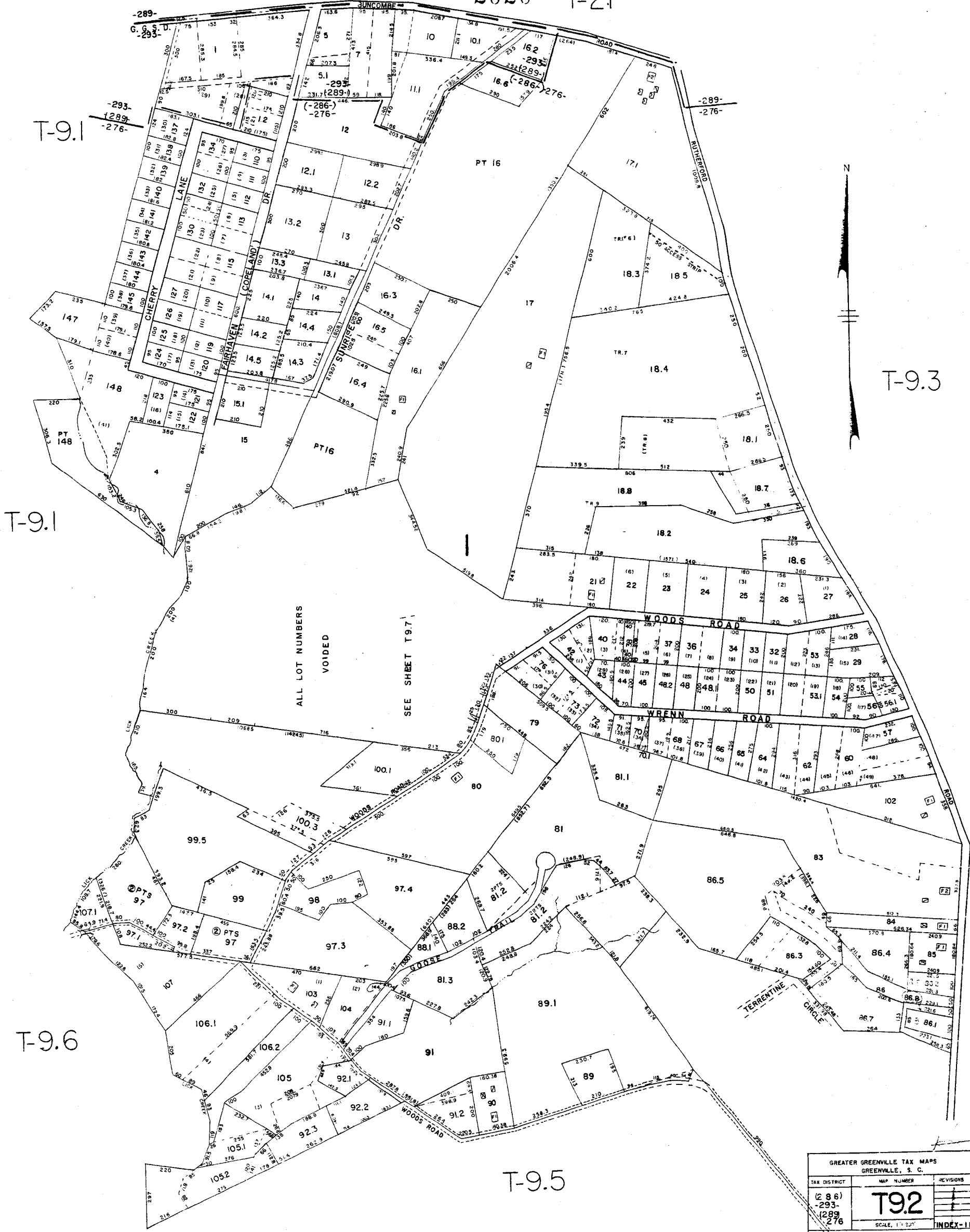
DRAWING NUMBER

DRAWING NUMBER
T9.1
PLAN HOLD CORPORATION - IRVINE, CALIFORNIA
REORDER BY NUMBER 7148



GREATER GREENVILLE TAX MAPS GREENVILLE, S. C.		
TAX DISTRICT	MAP NUMBER	REVISION
(289)	T9.1	
(286)		
293-		
276	SCALE, 1"=200'	INDEX

2019



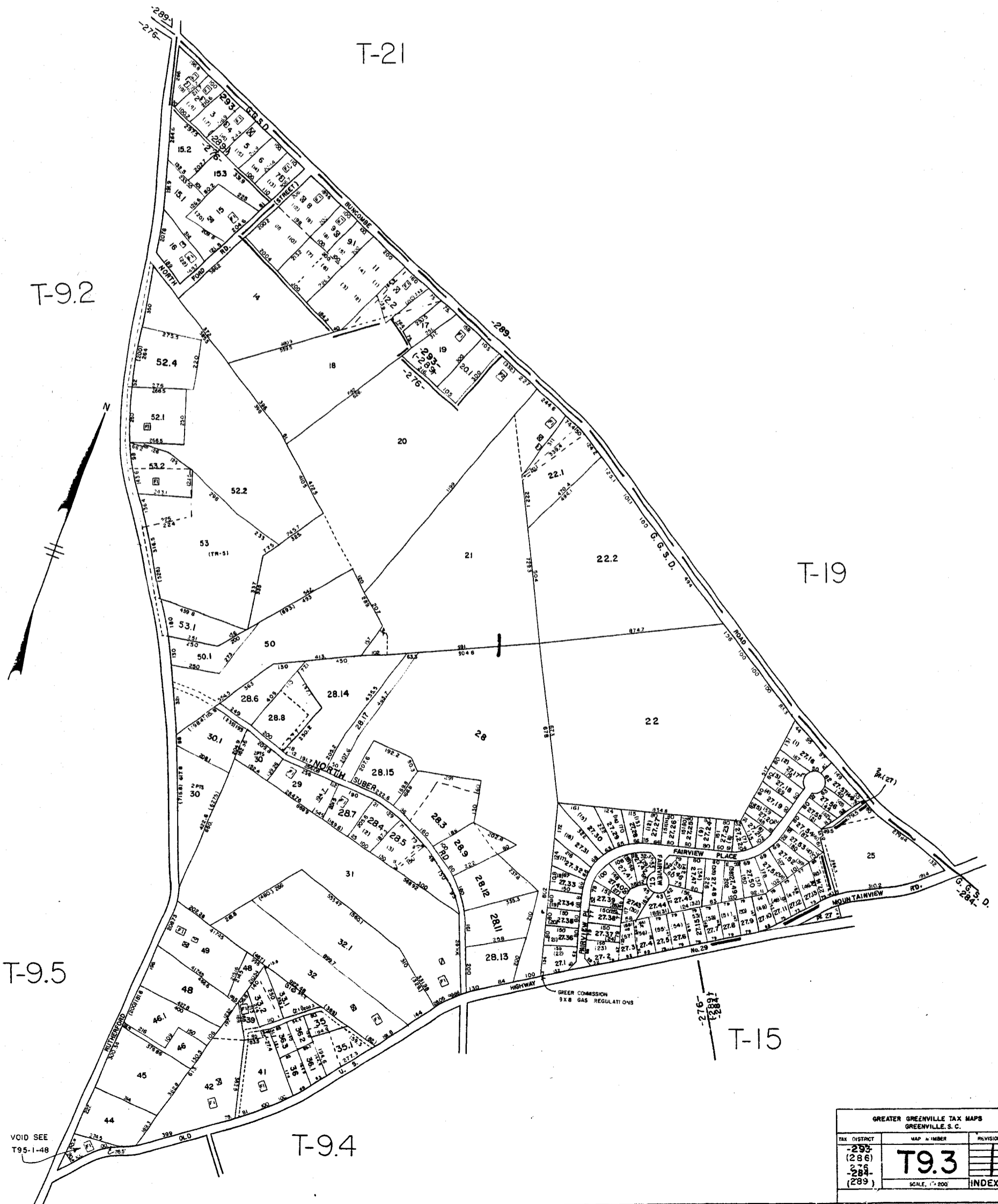
GREATER GREENVILLE TAX MAPS GREENVILLE, S. C.		
TAX DISTRICT	MAP NUMBER	REVISIONS
(286) -293- (289) -276	T9.2	2409 2509 3302 3303 3304 3305 3306 3307 3308 3309 3310 3311 3312 3313 3314 3315 3316 3317 3318 3319 3320 3321 3322 3323 3324 3325 3326 3327 3328 3329 3330 3331 3332 3333 3334 3335 3336 3337 3338 3339 3340 3341 3342 3343 3344 3345 3346 3347 3348 3349 3350 3351 3352 3353 3354 3355 3356 3357 3358 3359 3360 3361 3362 3363 3364 3365 3366 3367 3368 3369 3370 3371 3372 3373 3374 3375 3376 3377 3378 3379 3380 3381 3382 3383 3384 3385 3386 3387 3388 3389 3390 3391 3392 3393 3394 3395 3396 3397 3398 3399 3400
	SCALE: 1" = 331'	INDEX-11

DRAWING NUMBER
T9.3
PLAN HOLD CORPORATION • IRVINE, CALIFORNIA
RECORD BY NUMBER 07548

DRAWING NUMBER

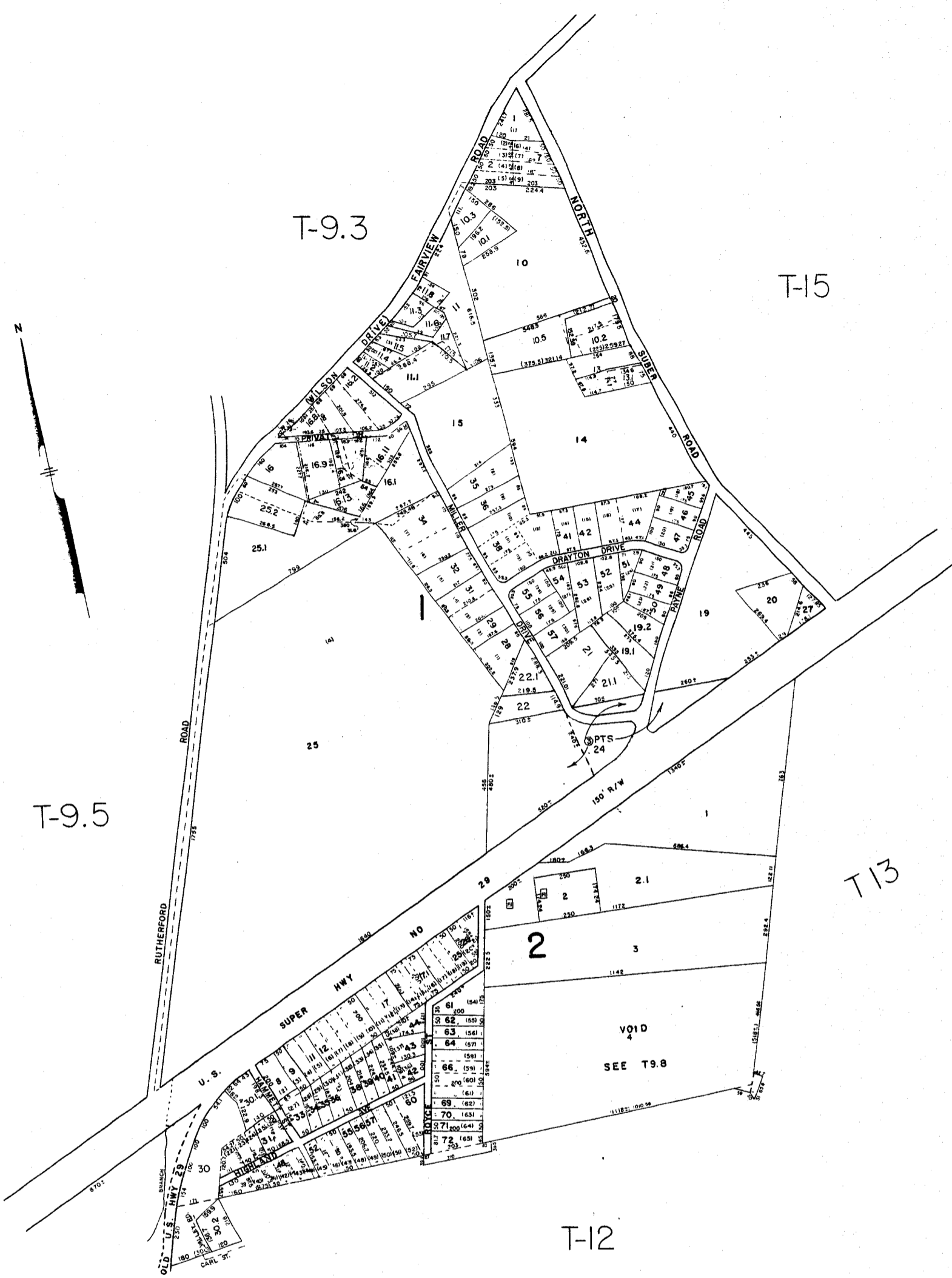
DRAWING NUMBER

DRAWING NUMBER
T9.3
PLAN HOLD CORPORATION • IRVINE, CALIFORNIA
RECORD BY NUMBER 07548



2021

GREATER GREENVILLE TAX MAPS GREENVILLE, S. C.		
TAX DISTRICT	MAP NUMBER	REVISIONS
-293 (286)	T9.3	
-276		
-284		
(289)		
SCALE: 1" = 200'		INDEX-11



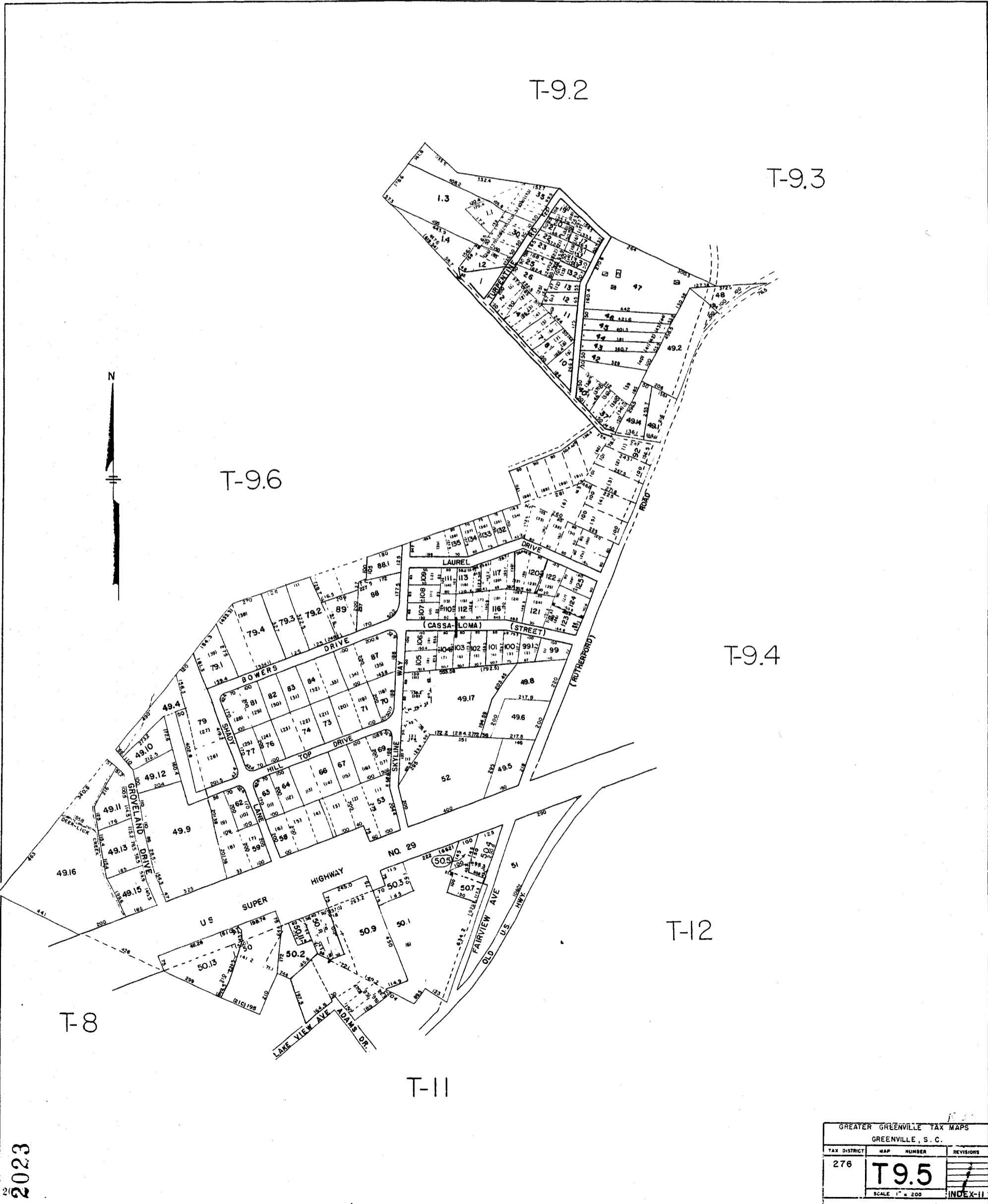
GREATER GREENVILLE TAX MAPS GREENVILLE, S. C.			
TAX DISTRICT	MAP NUMBER	REVISIONS	
276	T9.4		
SCALE 1" = 200'		INDEX-11	

DRAWING NUMBER
T9.5
PLAN HOLD CORPORATION • IRVINE, CALIFORNIA
ORDER BY NUMBER 0748

DRAWING NUMBER

DRAWING NUMBER

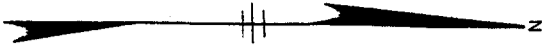
DRAWING NUMBER
T9.5
PLAN HOLD CORPORATION • IRVINE, CALIFORNIA
ORDER BY NUMBER 0748



2023

GREATER GREENVILLE TAX MAPS			
GREENVILLE, S. C.			
TAX DISTRICT	MAP NUMBER	REVISIONS	
276	T9.5		
SCALE 1" = 200'			INDEX-II

2024
T-24



T-9.1

T-8

T-9.2

T-9.5

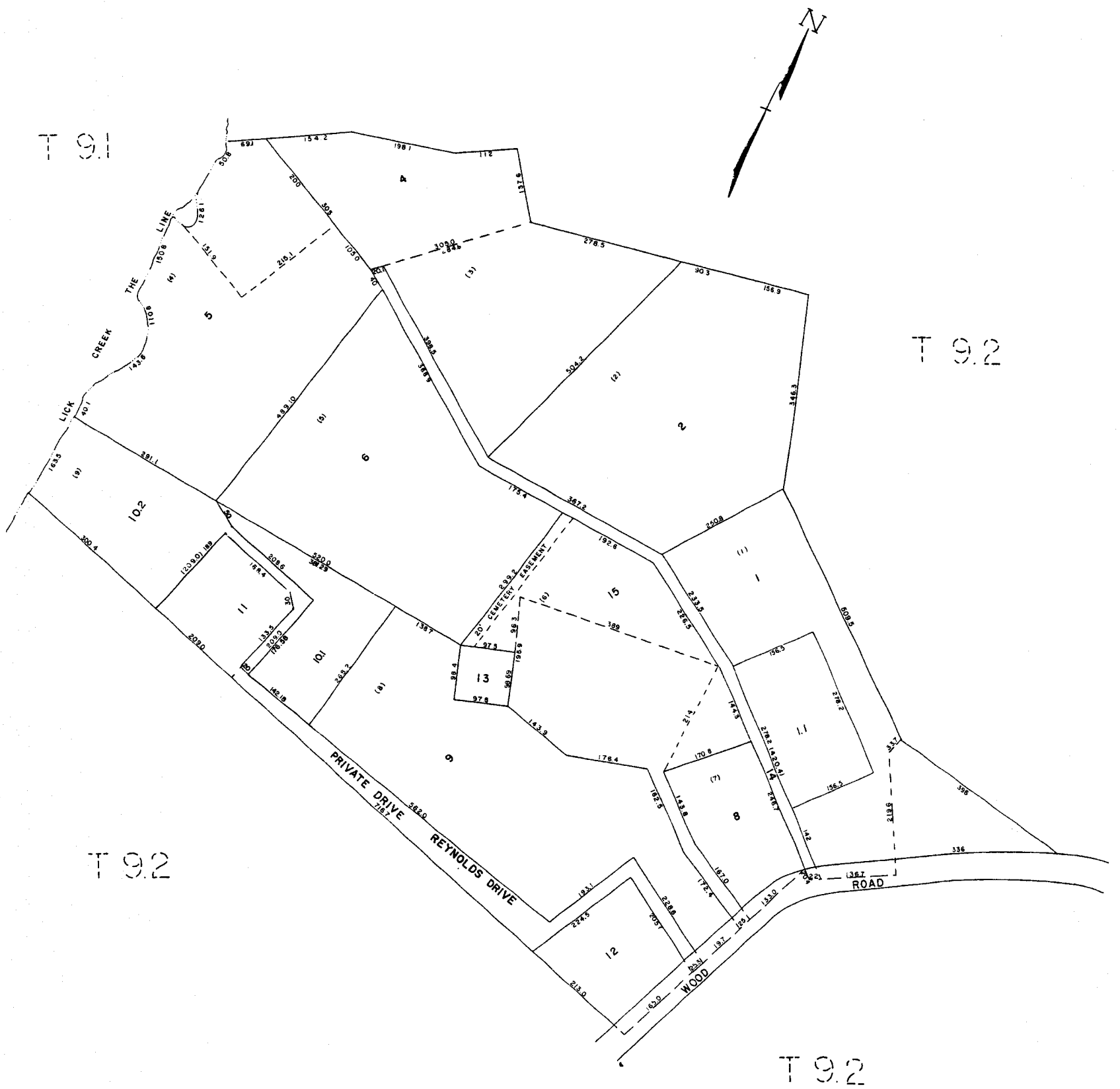
GREATER GREENVILLE TAX MAPS GREENVILLE, S. C.		
TAX DISTRICT	MAP NUMBER	REVISIONS
276	T96	
SCALE, 1" = 200'		INDEX-11

DRAWING NUMBER
79.7
PLAN HOLD CORPORATION - IRVINE, CALIFORNIA
RECORD BY NUMBER 1148

DRAWING NUMBER

DRAWING NUMBER

DRAWING NUMBER
79.7
PLAN HOLD CORPORATION - IRVINE, CALIFORNIA
RECORD BY NUMBER 1148

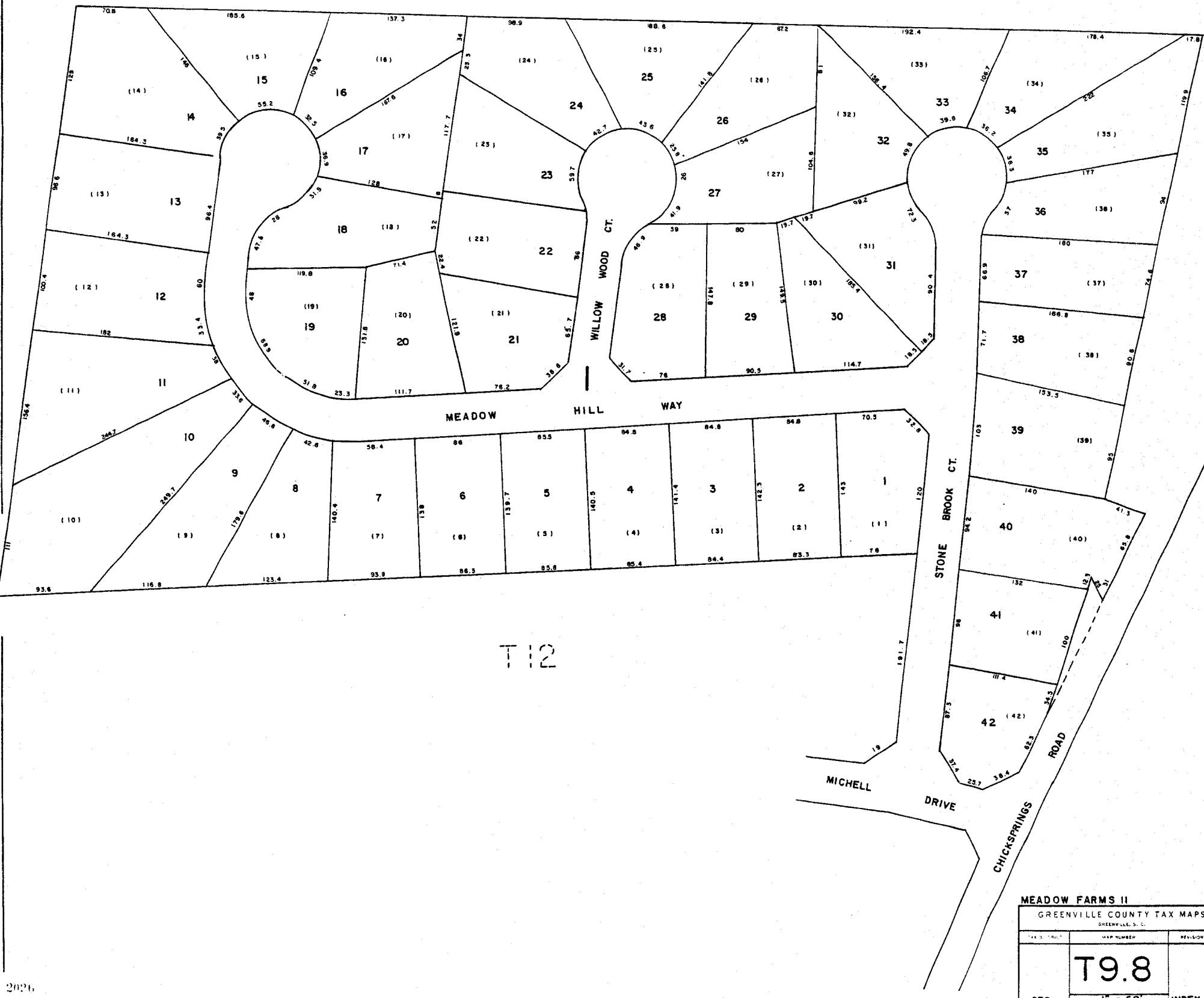


2025

GREENVILLE COUNTY TAX MAPS GREENVILLE, S. C.		
TAX DISTRICT	MAP NUMBER	REVISIONS
276	T 9.7	-
SCALE 1" = 100'		INDEX-11



T9.4



T12

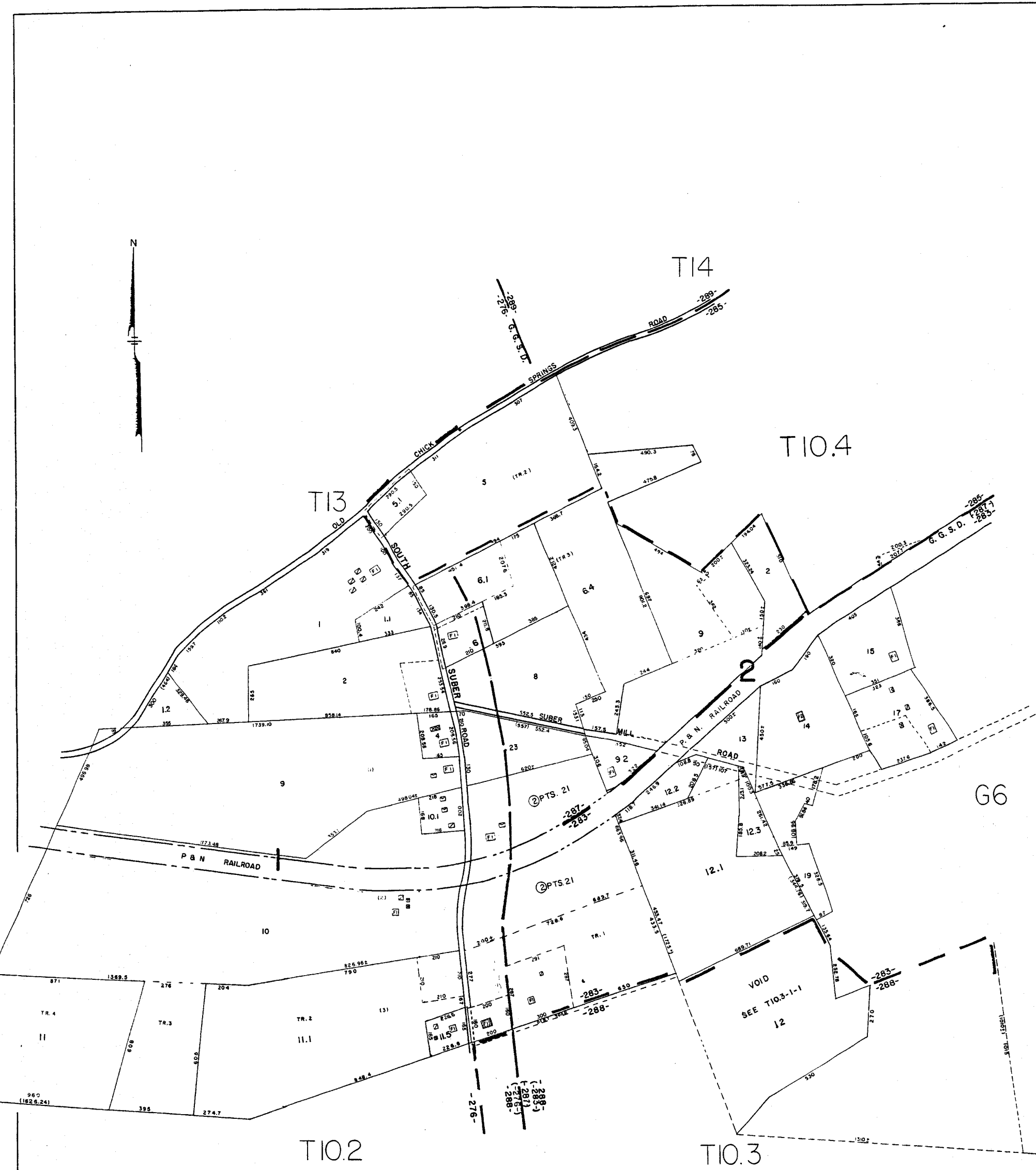
MEADOW FARMS II		
GREENVILLE COUNTY TAX MAPS		
GREENVILLE, S. C.		
TAX MAP	MAP NUMBER	REVISIONS
	T9.8	
- 276 -	1" = 50'	INDEX-1

DRAWING NUMBER
T10.1
PLAN HOLD CORPORATION - IRVINE, CALIFORNIA
RECORD BY NUMBER 7148

DRAWING NUMBER
PLAN HOLD CORPORATION - IRVINE, CALIFORNIA
RECORD BY NUMBER 7148

DRAWING NUMBER
PLAN HOLD CORPORATION - IRVINE, CALIFORNIA
RECORD BY NUMBER 7148

DRAWING NUMBER
T10.1
PLAN HOLD CORPORATION - IRVINE, CALIFORNIA
RECORD BY NUMBER 7148



2027

GREATER GREENVILLE TAX MAPS GREENVILLE, S.C.			
TAX DISTRICT	MAP NUMBER	REVISION	INDEX
287 -283- (288) 288 276	T10.1		
SCALE 1" = 200'			INDEX

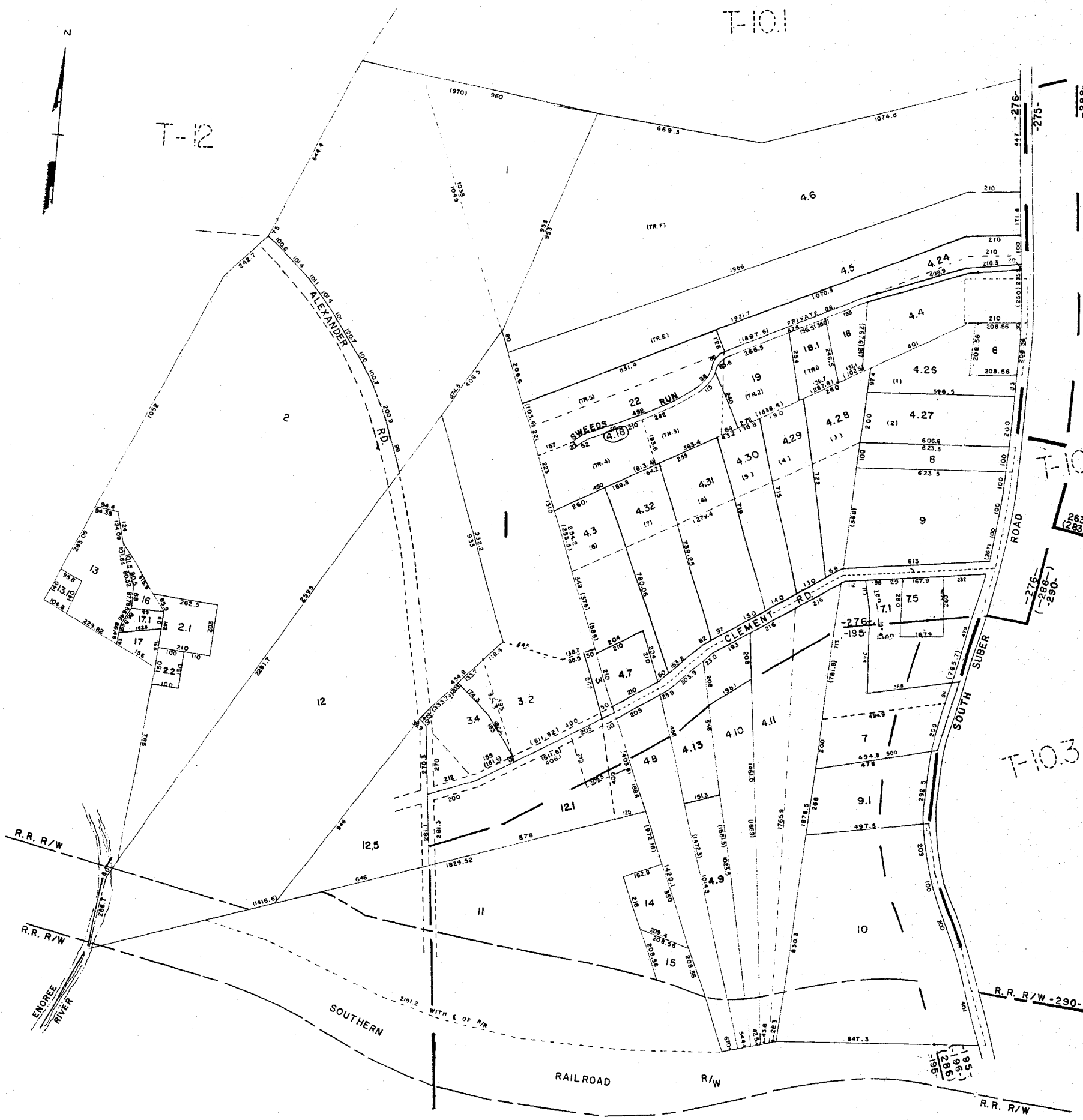
T-101

T-12

T-7

T-103

T-103



T-35

COPELAND ESTATES
GREENVILLE COUNTY TAX MAPS
GREENVILLE, S. C.

TAX DISTRICT	MAP NUMBER	REVISION
195	T 102	
(286)		
(196)		
276		

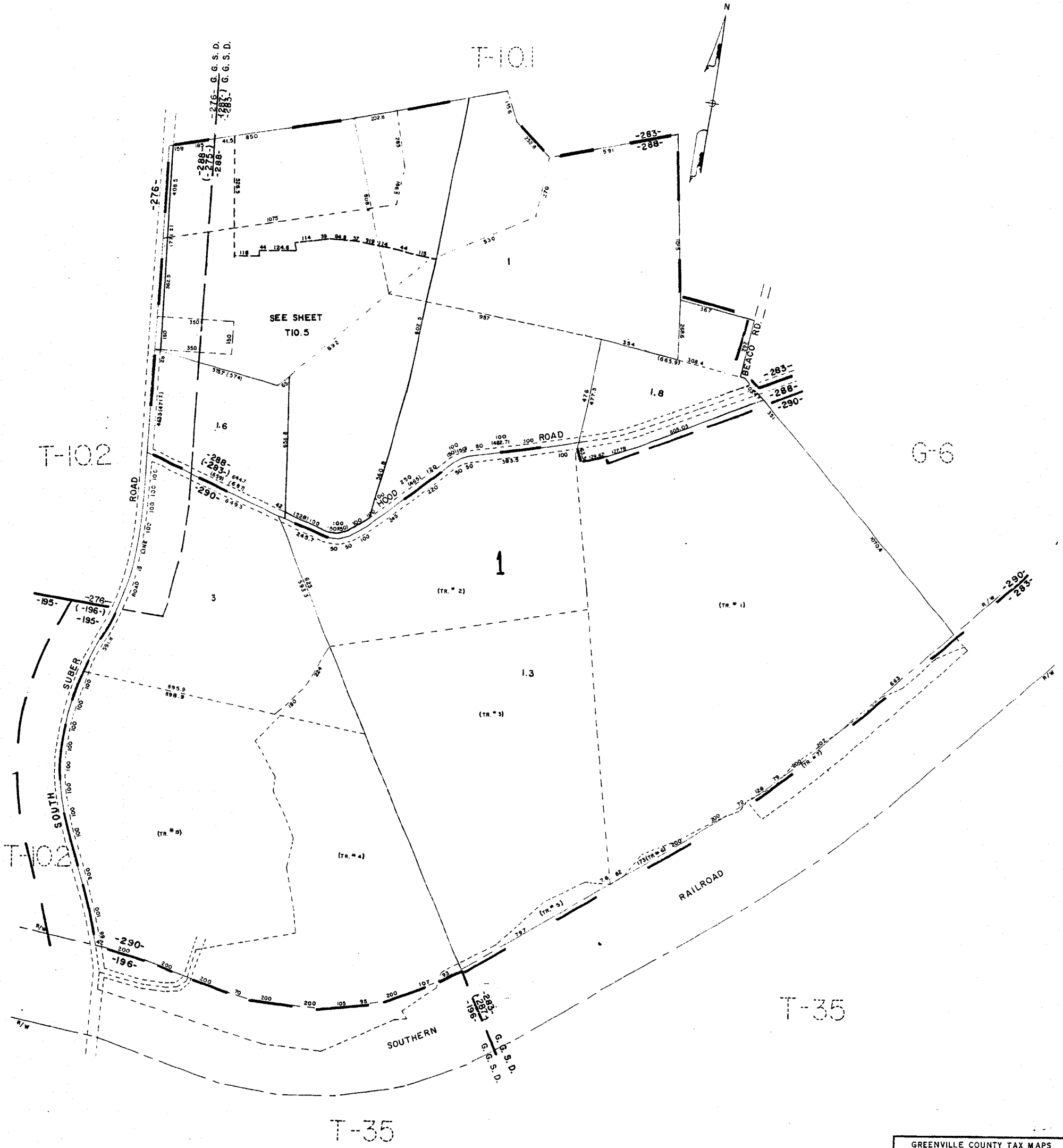
SCALE 1" = 200'

DRAWING NUMBER
T10.3
PLAN-HOLD CORPORATION - IRVINE, CALIFORNIA
RECORD BY NUMBER 148

DRAWING NUMBER

DRAWING NUMBER

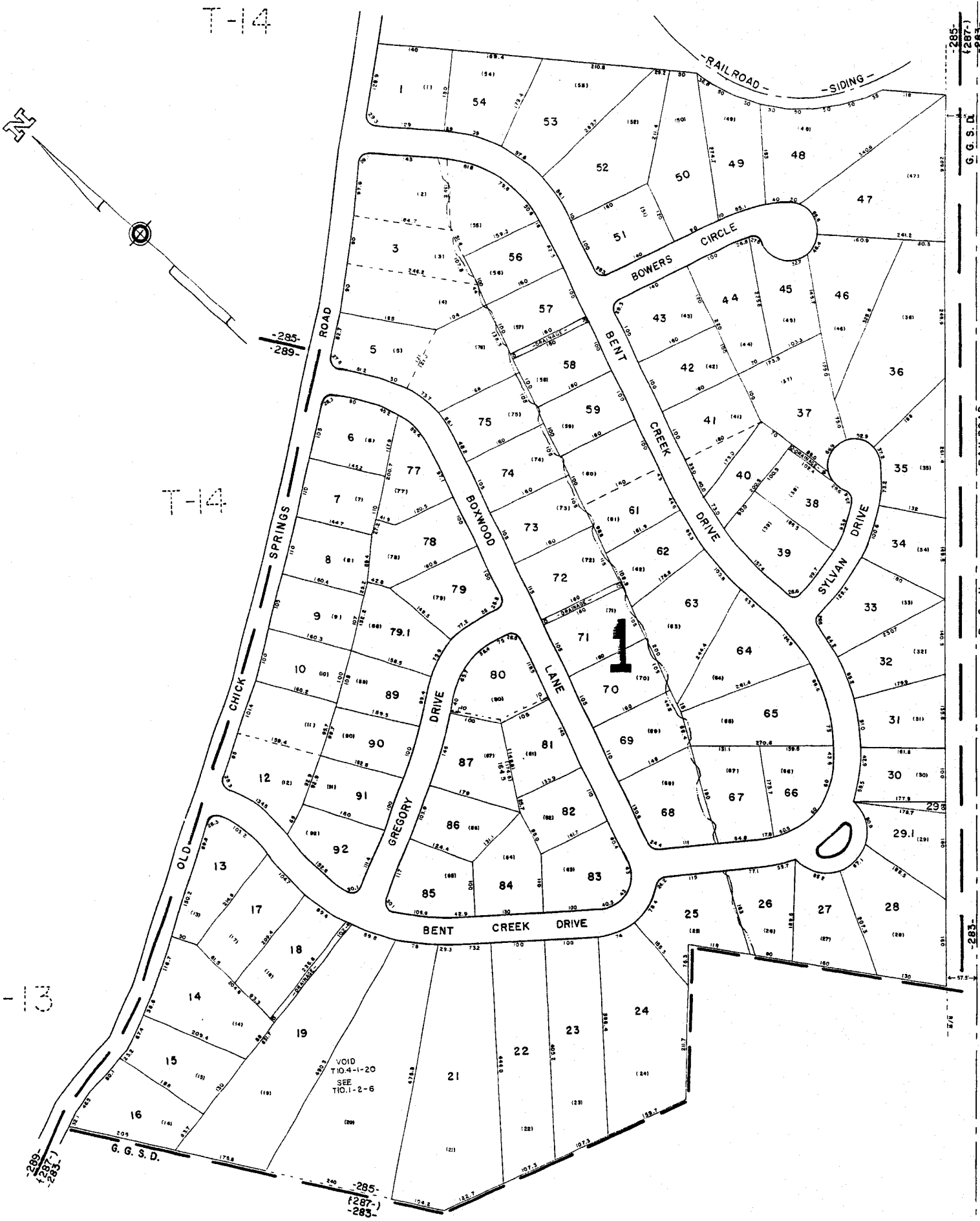
DRAWING NUMBER
T10.3
PLAN-HOLD CORPORATION - IRVINE, CALIFORNIA
RECORD BY NUMBER 148



2029

GREENVILLE COUNTY TAX MAPS GREENVILLE, S.C.		
TAX DISTRICT	MAP NUMBER	REVISIONS
276	T-10.3	INDEX-11
(287)		
(-283-)		
294		
(-290-)		
288-	SCALE 1" = 500'	

T-14



T-14

T-13

T-10.1

G-6

T-10.1

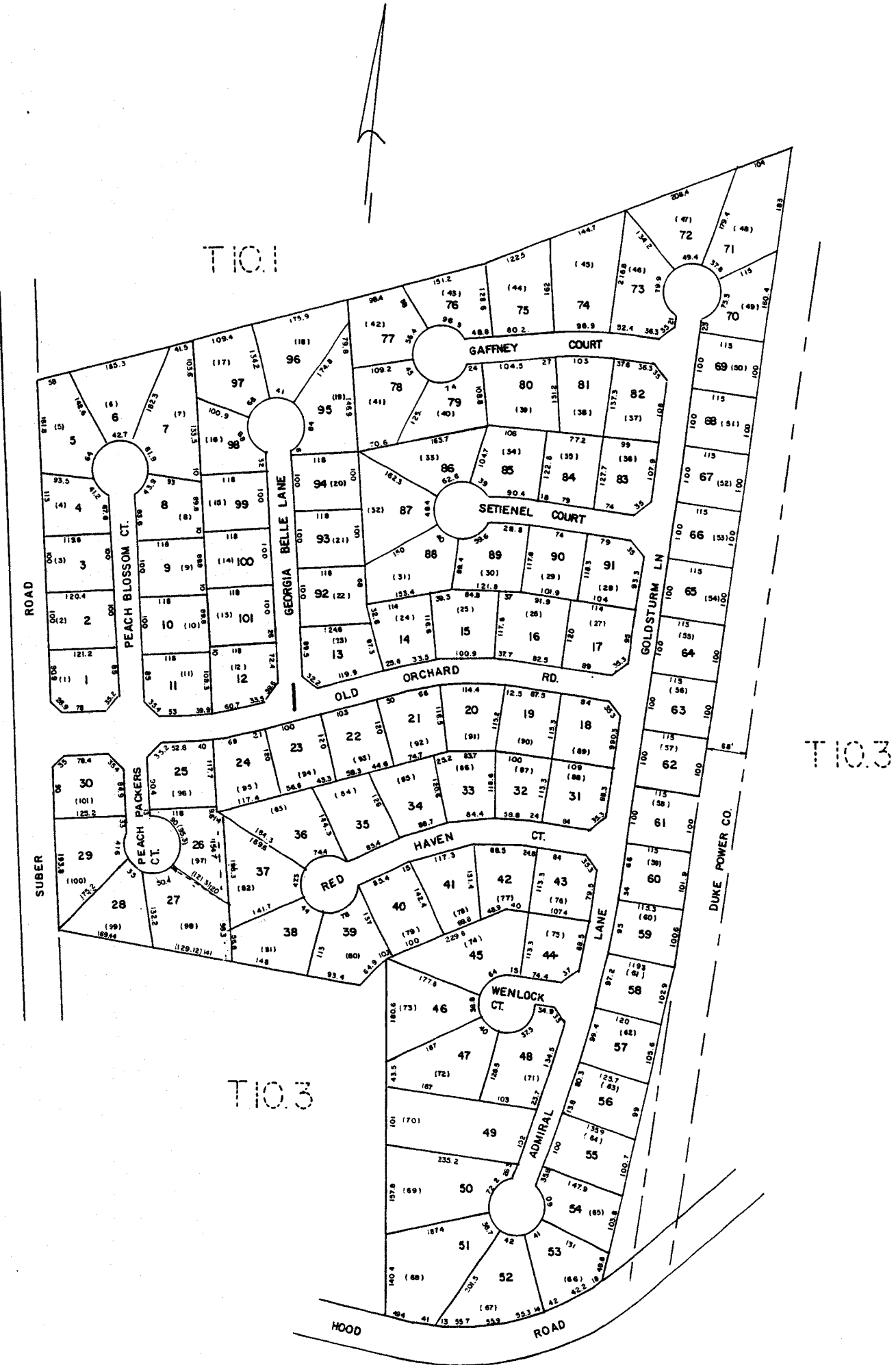
GREENVILLE COUNTY TAX MAPS GREENVILLE, S. C.		
TAX DISTRICT	MAP NUMBER	REVISIONS
(286) 285-	T-10.4	
SCALE 1" = 100'		INDEX-11

DRAWING NUMBER
T10.5

DRAWING NUMBER

DRAWING NUMBER

DRAWING NUMBER
T10.5



T10.2

T10.1

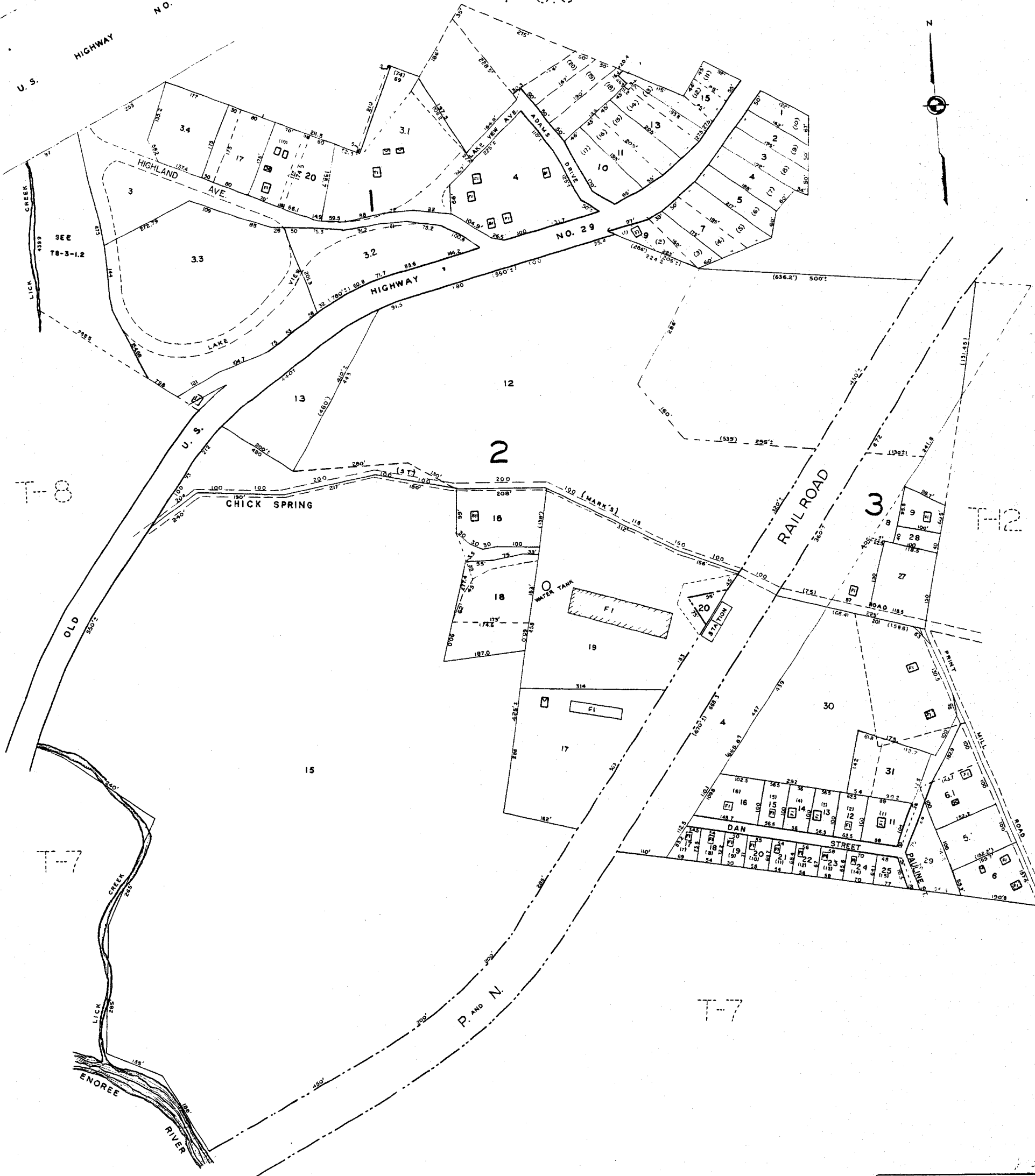
T10.3

T10.3

2031

ASHLEY GROVE		
GREENVILLE COUNTY TAX MAPS		
GREENVILLE, S.C.		
TAX DISTRICT	MAP NUMBER	REVISION
	T10.5	
SCALE 1" = 100'		INDEX-11

U. S. HIGHWAY NO. 29



GREATER GREENVILLE TAX MAPS GREENVILLE, S. C.		
TAX DISTRICT	MAP NUMBER	REVISIONS
276	T-11	
SCALE 1" = 100'		INDEX-II
GREENSBORO, N. C.		

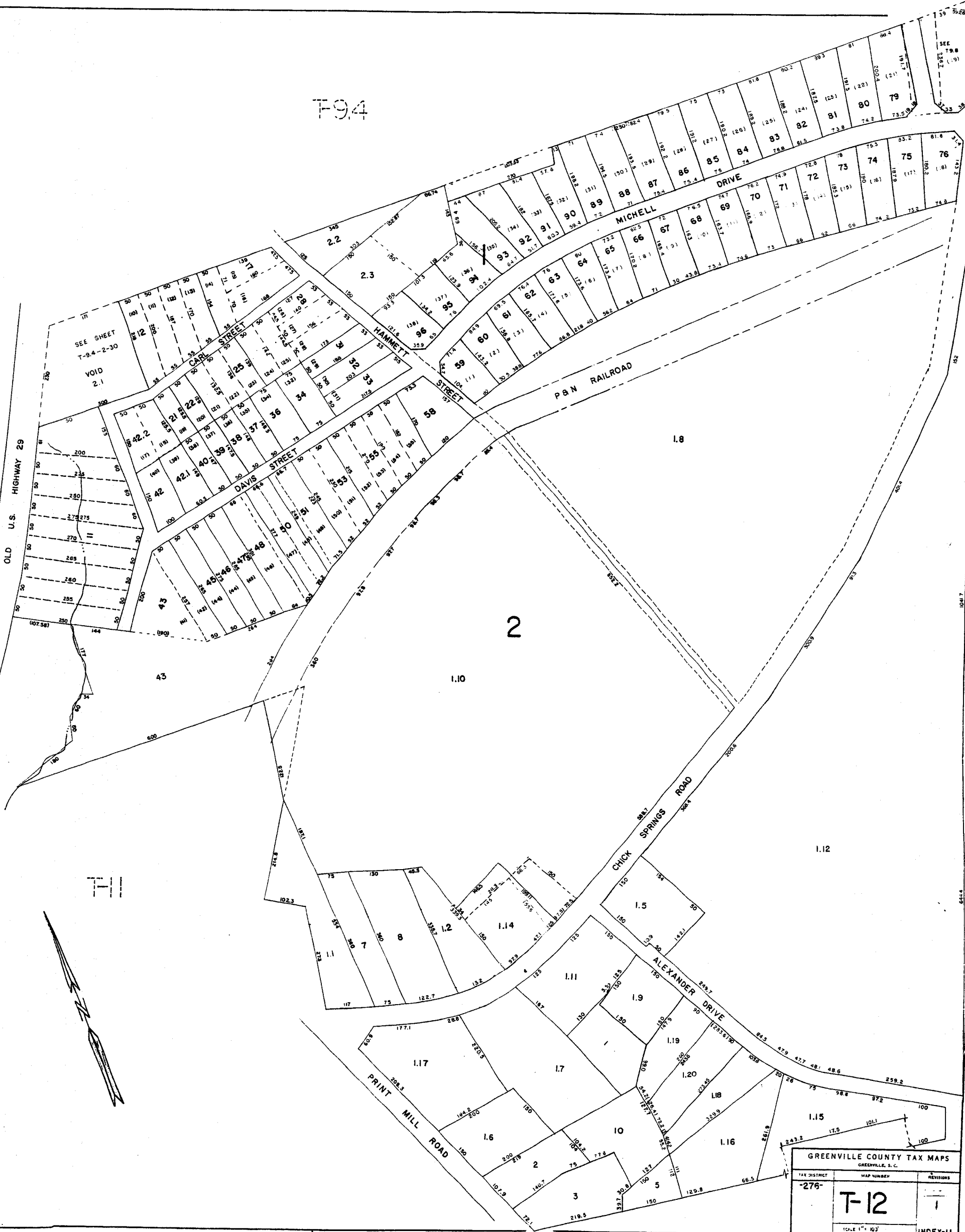
DRAWING NUMBER
T12
PLAN HOLD CORPORATION - IRVINE, CALIFORNIA
REORDER BY NUMBER 7144

DRAWING NUMBER

DRAWING NUMBER

DRAWING NUMBER
T12
PLAN HOLD CORPORATION - IRVINE, CALIFORNIA
REORDER BY NUMBER 7144

F9.4



F11

GREENVILLE COUNTY TAX MAPS GREENVILLE, S. C.		
TAX DISTRICT	MAP NUMBER	REVISIONS
-276-	T-12	1
SCALE 1" = 100'		INDEX-11

2033

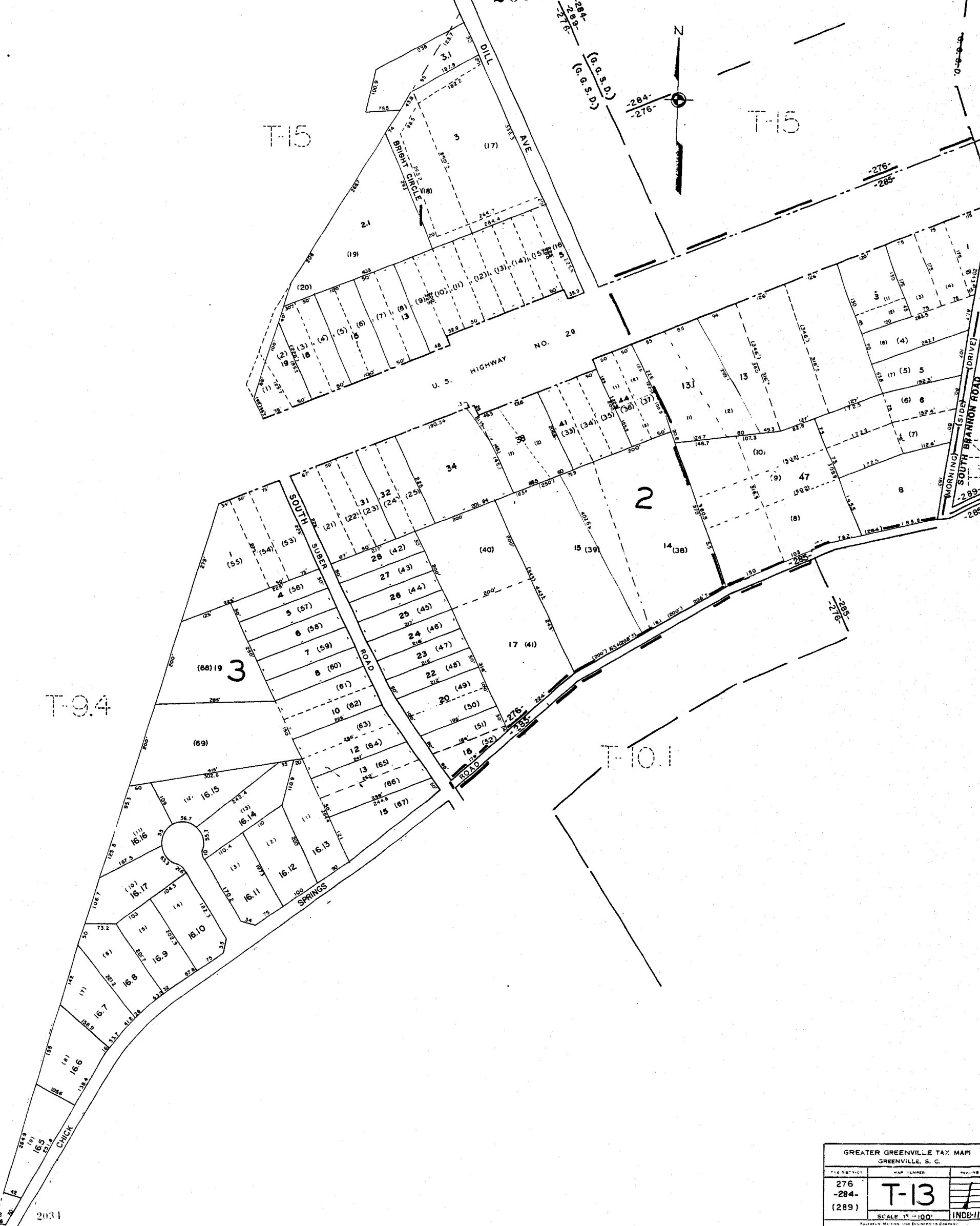
2034

(G. G. S. D.)
-284-
-276-
(G. G. S. D.)



T-15

T-15



T-9.4

T-10.1

2031

GREATER GREENVILLE TAX MAPS GREENVILLE, S. C.		
FILE DISTRICT	MAP NUMBER	REVISION
276 -284- (289)	T-13	
SCALE 1" = 100'		INDEX

DRAWING NUMBER

T14

DRAWING NUMBER

DRAWING NUMBER

DRAWING NUMBER

T14



GREATER GREENVILLE TAX MAPS GREENVILLE, S. C.		
TAX DISTRICT	MAP NUMBER	SECTION
-289- -285-	T-14	
SCALE 1" = 100'		INCHES
SOUTHERN MAP AND ENGRAVING COMPANY GREENSBORO, N. C.		

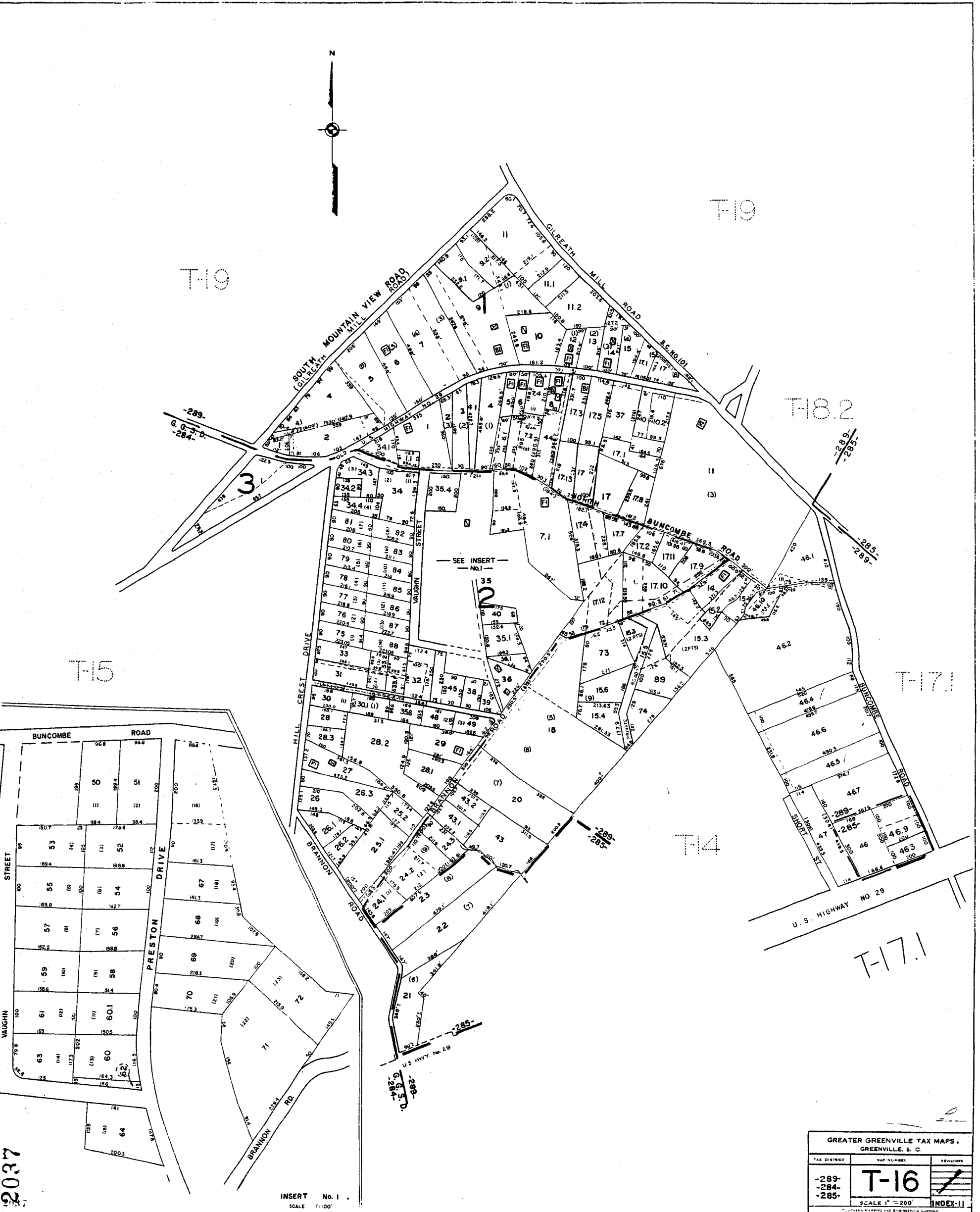
2035

DRAWING NUMBER
T16

DRAWING NUMBER

DRAWING NUMBER

DRAWING NUMBER
T16



2037

INSERT No. 1
SCALE 1" = 100'

GREATER GREENVILLE TAX MAPS GREENVILLE, S. C.		
TAX DISTRICT	MAP NUMBER	REVISIONS
-289- -284- -285-	T-16	
SCALE 1" = 200'		INDEX-11



T-18.2

T-16

29

NO.

HIGHWAY

U. S.

HIGHWAY NO. 29

KING STREET (OLD CHICK SPRINGS RD.)

HUNT STREET

G-6

G-11

GREATER GREENVILLE TAX MAPS GREENVILLE, S. C.		
TAX DISTRICT	MAP NUMBER	REVISION
285 -289-	T-17.1	7
SCALE 1" = 100'		INDEX-11
COURTESY: MAPPING AND ENGINEERING COMPANY GREENSBORO, N. C.		

DRAWING NUMBER
T18.1
PLAN HOLD CORPORATION • IRVINE, CALIFORNIA
ORDER BY NUMBER 0148

DRAWING NUMBER

DRAWING NUMBER

DRAWING NUMBER
T18.1
PLAN HOLD CORPORATION • IRVINE, CALIFORNIA
ORDER BY NUMBER 0148

537.4

537.4

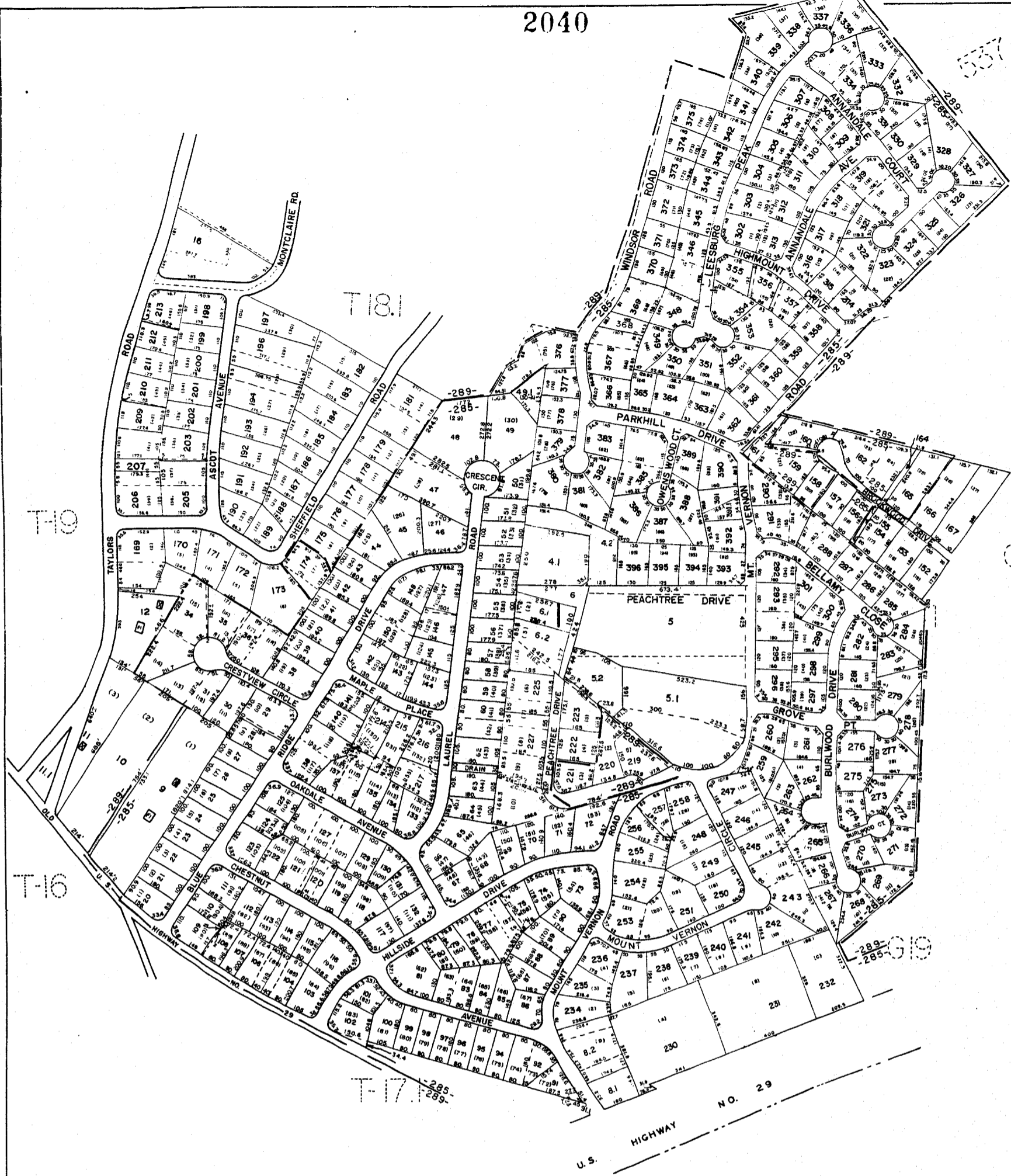
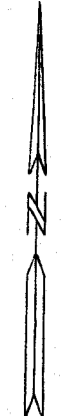


T18.2

GREENVILLE COUNTY TAX MAP		
GREENVILLE, S.C.		
TAX DISTRICT	MAP NUMBER	REVISED
-289-	T18.1	1
SCALE 1" = 100'		INDEX

2039

537A



T-10

T-10

G-19

T-17

U.S. HIGHWAY NO. 29

GREATER GREENVILLE TAX MAPS GREENVILLE, S. C.		
TAX DIST.	MAP NUMBER	REVISIONS
285 289	T-18.2	
SCALE 1" = 120'		INDEX-11
SOUTHERN MAPS AND ENGRAVING COMPANY GREENSBORO, N. C.		

DRAWING NUMBER
T19
PLAN HOLD CORPORATION - IRVINE, CALIFORNIA
WORKSHEET NUMBER 07140

DRAWING NUMBER

DRAWING NUMBER

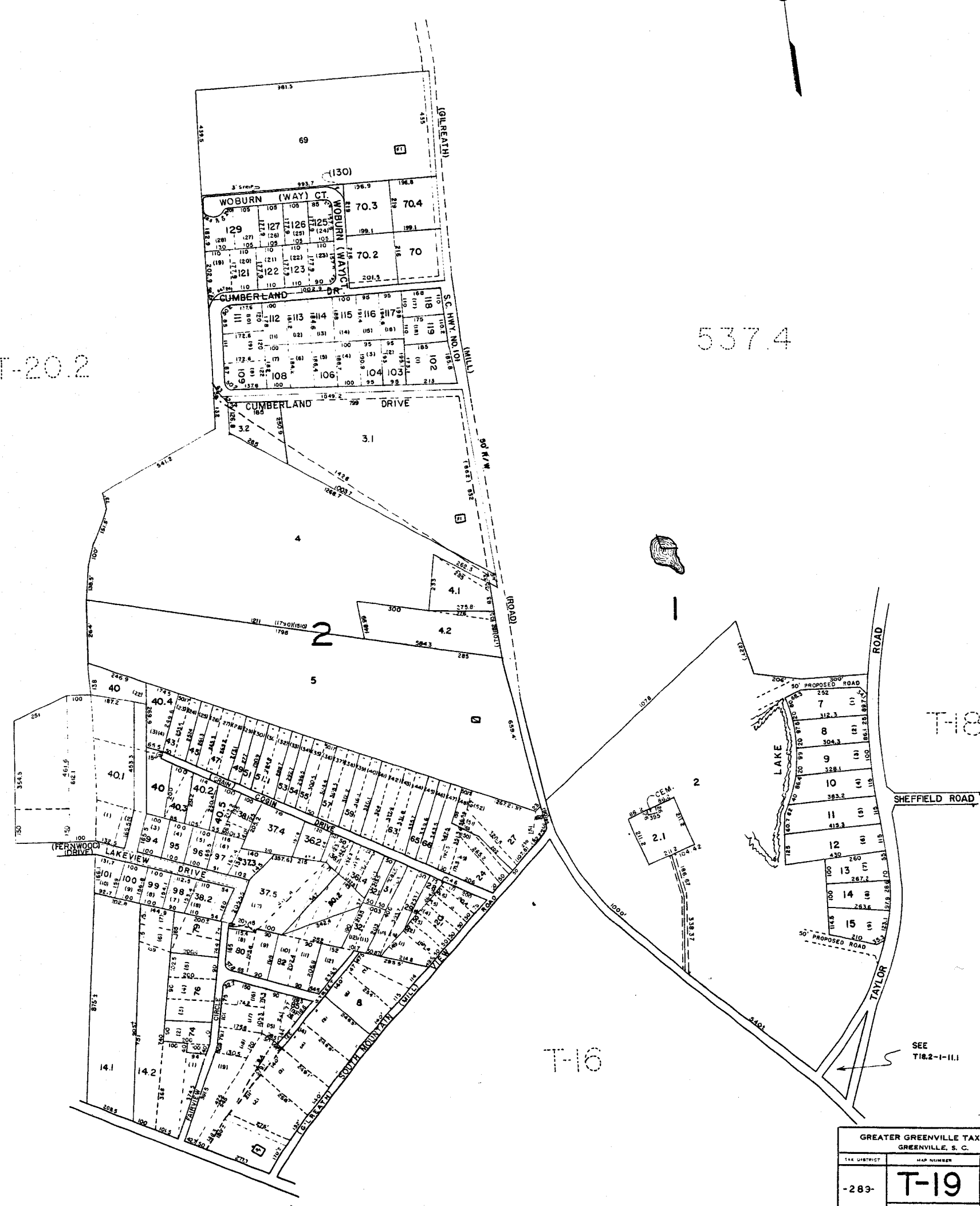
DRAWING NUMBER
T19
PLAN HOLD CORPORATION - IRVINE, CALIFORNIA
WORKSHEET NUMBER 07140

T-20.2



T-20.2

537.4



2041

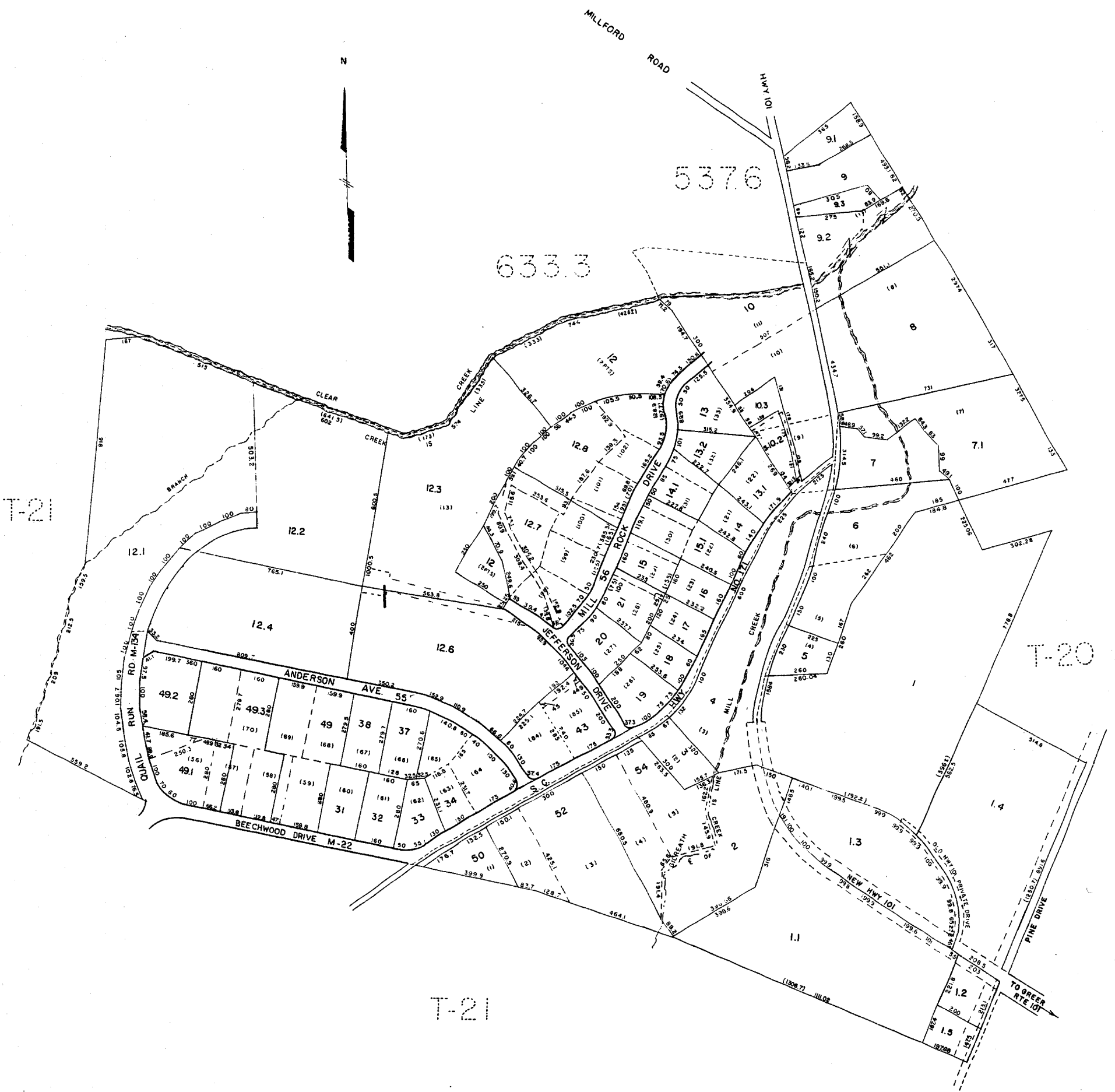
GREATER GREENVILLE TAX MAPS GREENVILLE, S. C.		
TAX DISTRICT	MAP NUMBER	KEYWORDS
-289-	T-19	T
SCALE 1" = 200'		INDEX-11
SOUTH PLANNING AND ENGINEERING COMPANY GREENSBORO, N. C.		

DRAWING NUMBER
T20.1
PLAN HOLD CORPORATION - IRVINE, CALIFORNIA
RECORD BY NUMBER 7548

DRAWING NUMBER
PLAN HOLD CORPORATION - IRVINE, CALIFORNIA
RECORD BY NUMBER 7548

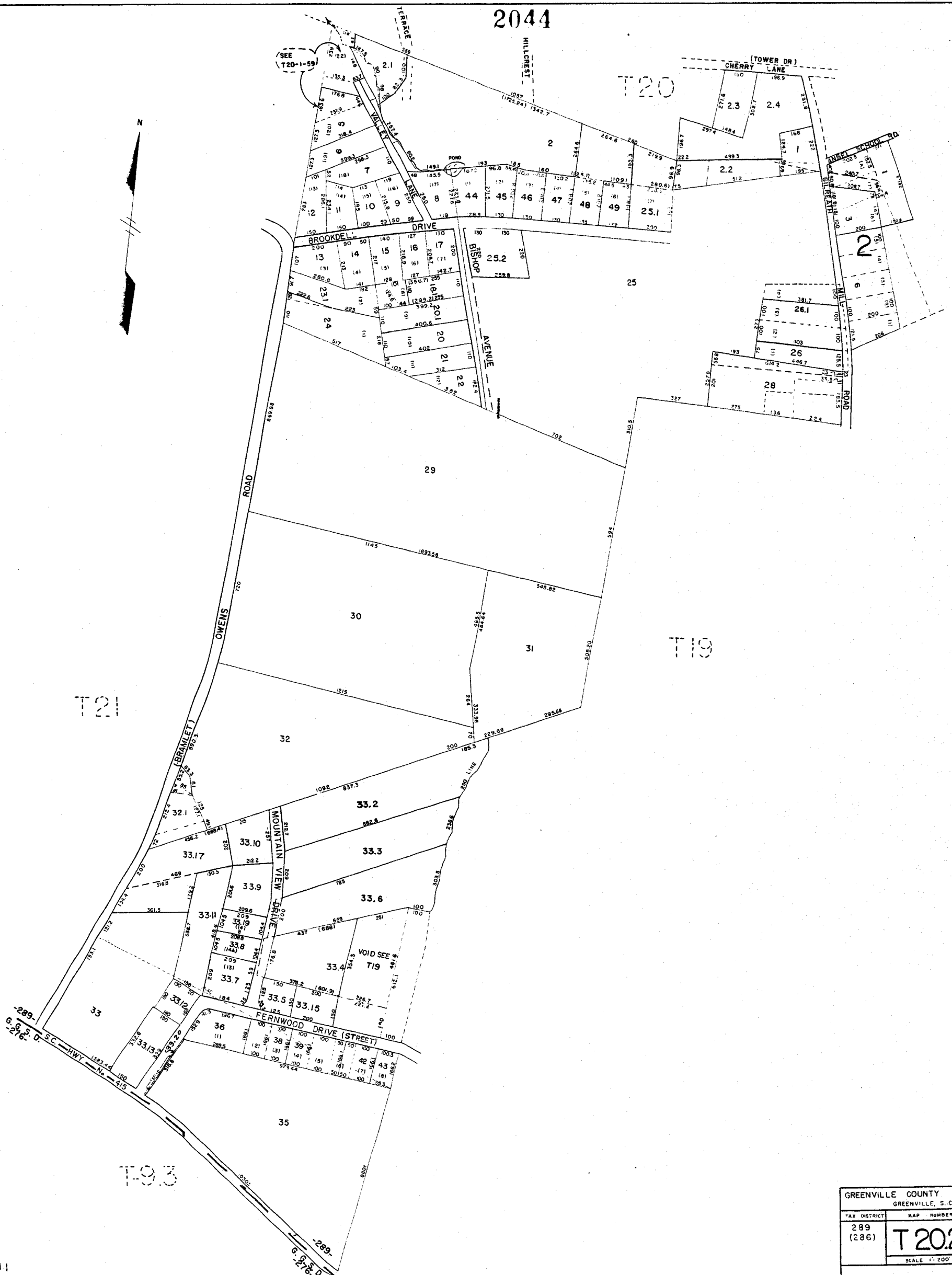
DRAWING NUMBER
PLAN HOLD CORPORATION - IRVINE, CALIFORNIA
RECORD BY NUMBER 7548

DRAWING NUMBER
T20.1
PLAN HOLD CORPORATION - IRVINE, CALIFORNIA
RECORD BY NUMBER 7548



2043

GREENVILLE COUNTY TAX MAPS		
GREENVILLE, S.C.		
TAX DISTRICT	MAP NUMBER	REVISIONS
-289-	T20.1	
SCALE 1" = 200'		INDEX-

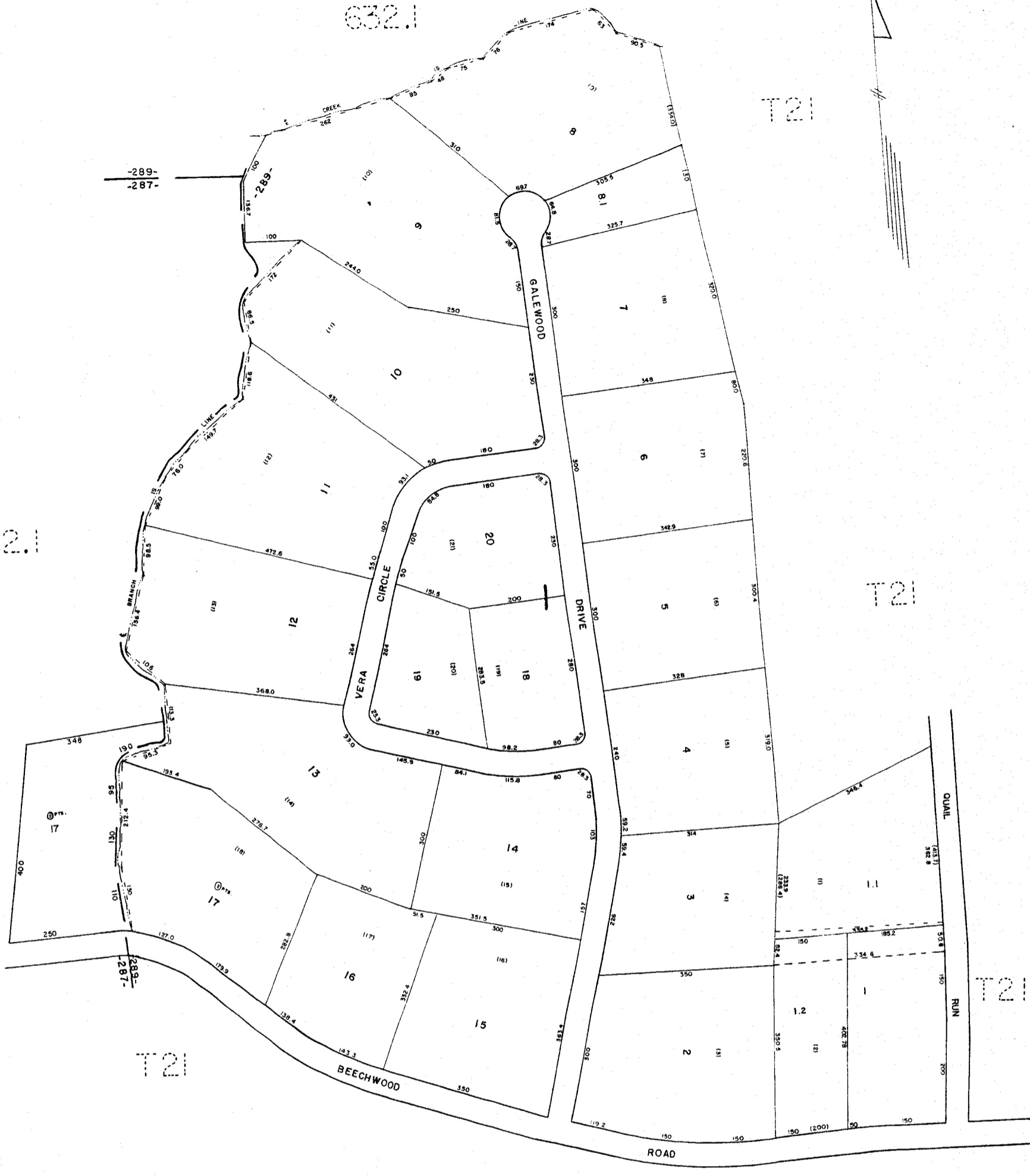


GREENVILLE COUNTY TAX MAPS GREENVILLE, S. C.		
TAX DISTRICT	MAP NUMBER	REVISIONS
289 (286)	T 202	1
SCALE 1" = 200'		INDEX



632.1

632.1



-289-
-287-

-289-
-287-

T21

T21

T21

T21

T21

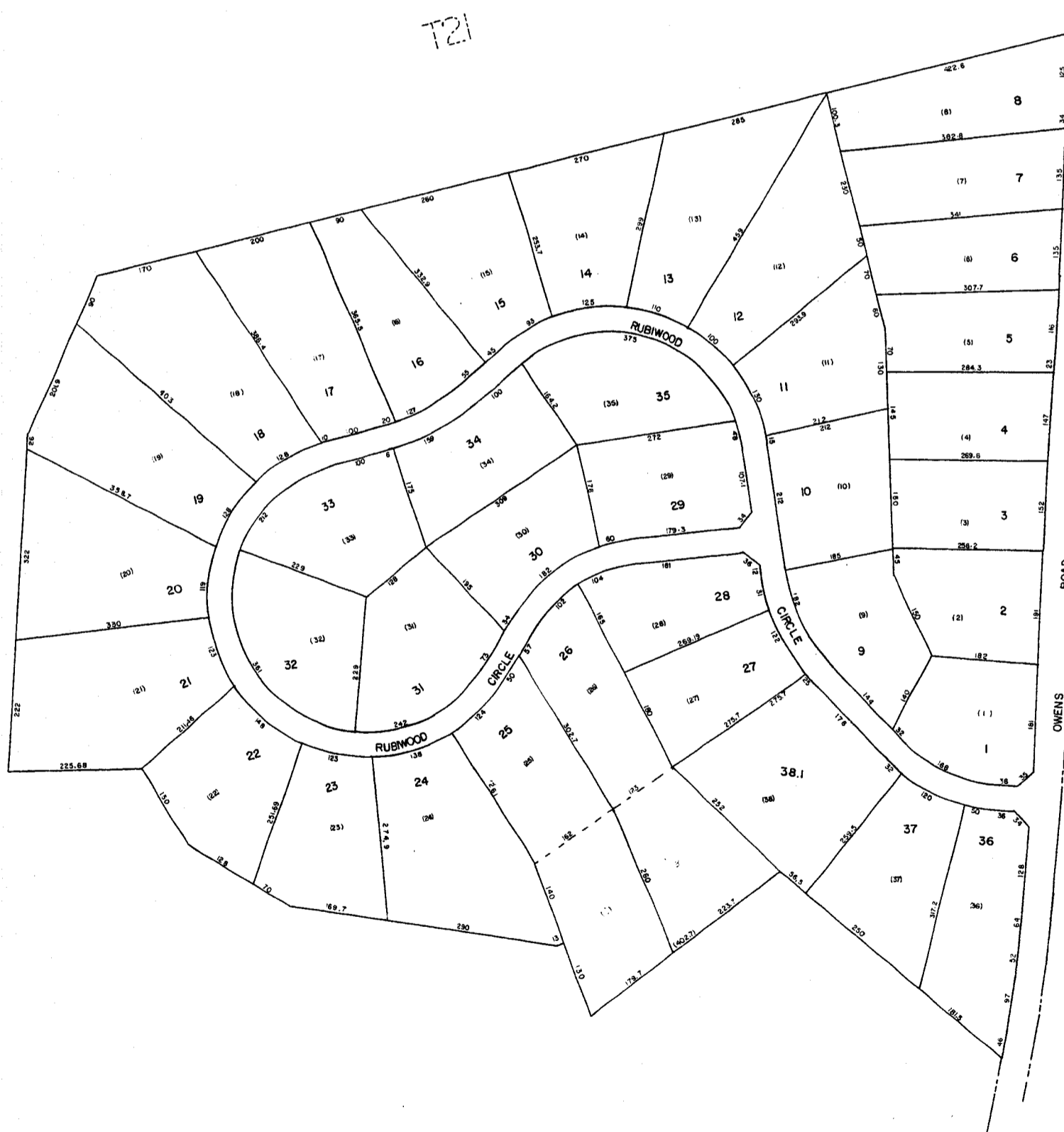
GREENVILLE COUNTY TAX MAPS GREENVILLE, S. C.		
TAX DISTRICT	MAP NUMBER	REVISION
-289-	T21.1	
SCALE 1"=100'		INDEX

DRAWING NUMBER
T21.2

DRAWING NUMBER

DRAWING NUMBER

DRAWING NUMBER
T21.2



T21

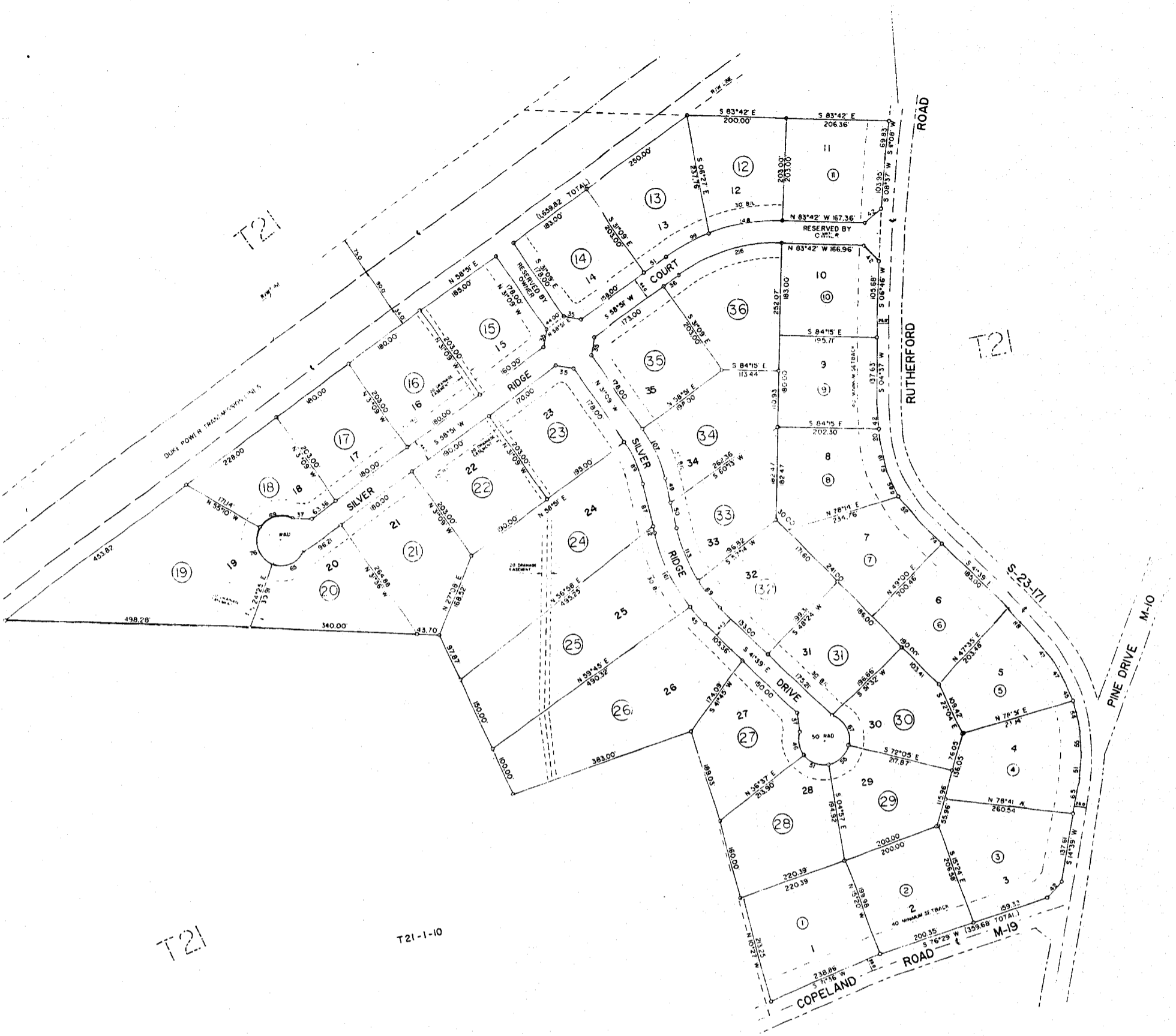
T21

T19

T21

2047

MOUNTAIN MEADOWS		
GREENVILLE COUNTY TAX MAPS		
GREENVILLE, S. C.		
TAX DISTRICT	MAP NUMBER	REVISIONS
289	T21.2	INDEX-10
SCALE 1" = 100'		



T21

T21-1-10

SILVER RIDGE K30

GREENVILLE COUNTY TAX MAPS

GREENVILLE, S. C.

TAX DISTRICT	MAP NUMBER	REVISIONS
	T21.3	

SCALE 1"=100'

10 INCHES

DRAWING NUMBER
T21.4

DRAWING NUMBER

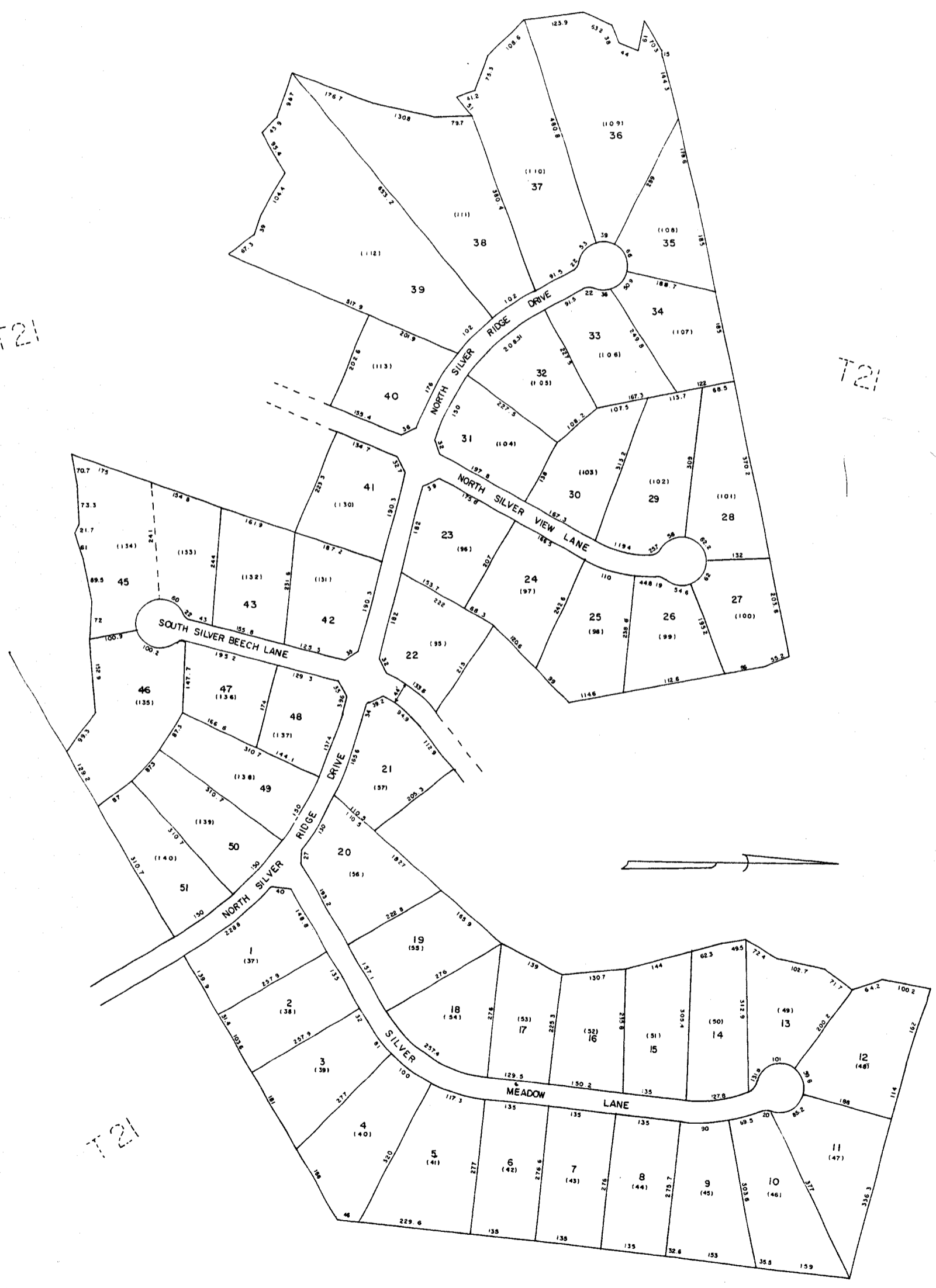
DRAWING NUMBER

DRAWING NUMBER
T21.4

T21

T21

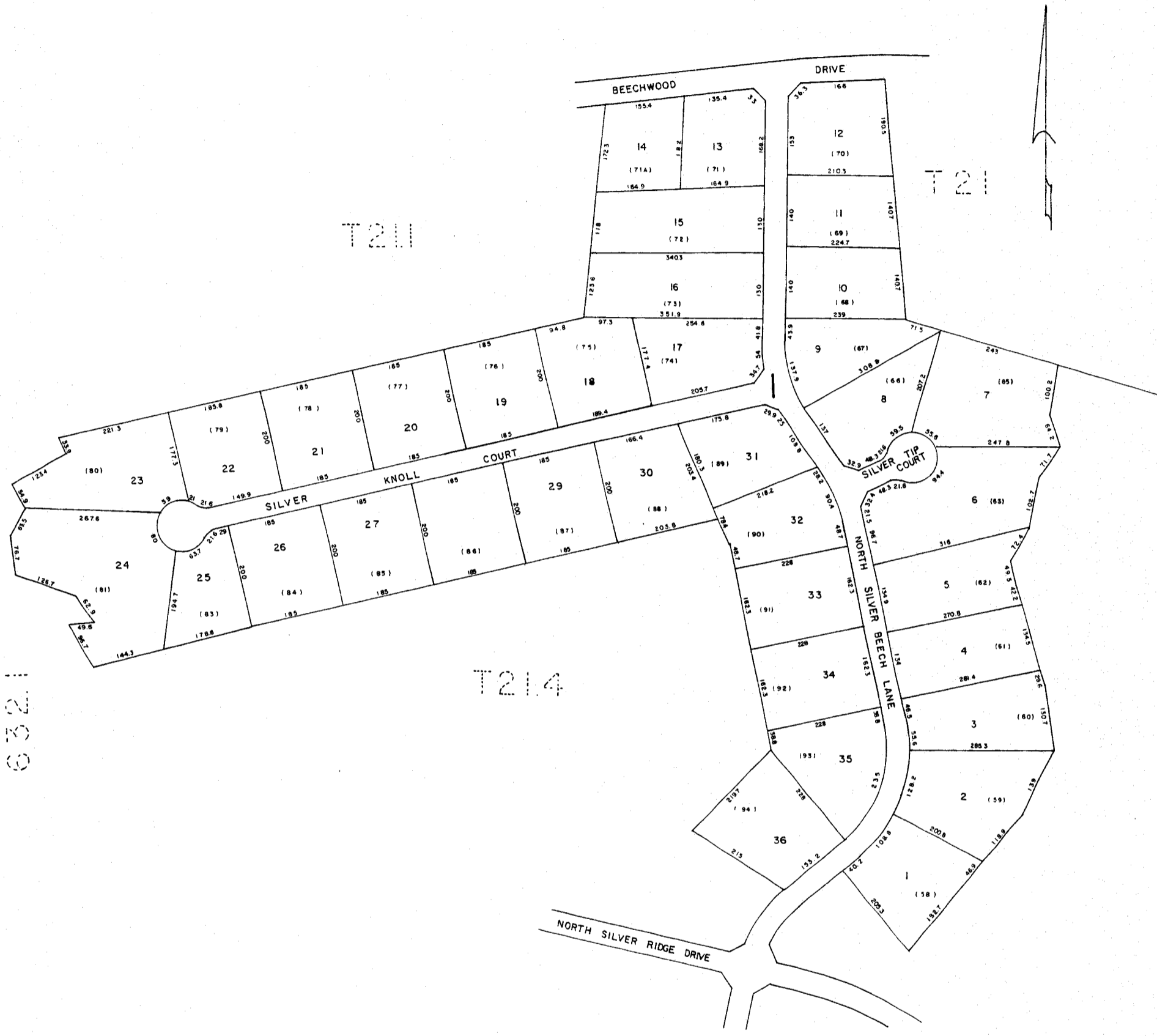
T21



2049

OUT OF
T21-1-10
19-T-32 & 33

SILVER RIDGE SHT 1 & 11 PH 1 & 11		
GREENVILLE COUNTY TAX MAPS		
GREENVILLE, S. C.		
TAX DISTRICT	MAP NUMBER	REVISIONS
	T21.4	
- 289 -	SCALE 1" = 100'	INDEX-10



T211

T21

T214

6321

SILVER RIDGE SHEET I, II PHASE IIA

GREENVILLE COUNTY TAX MAPS GREENVILLE, S.C.

MAP NUMBER	REV. DATE
T21.5	

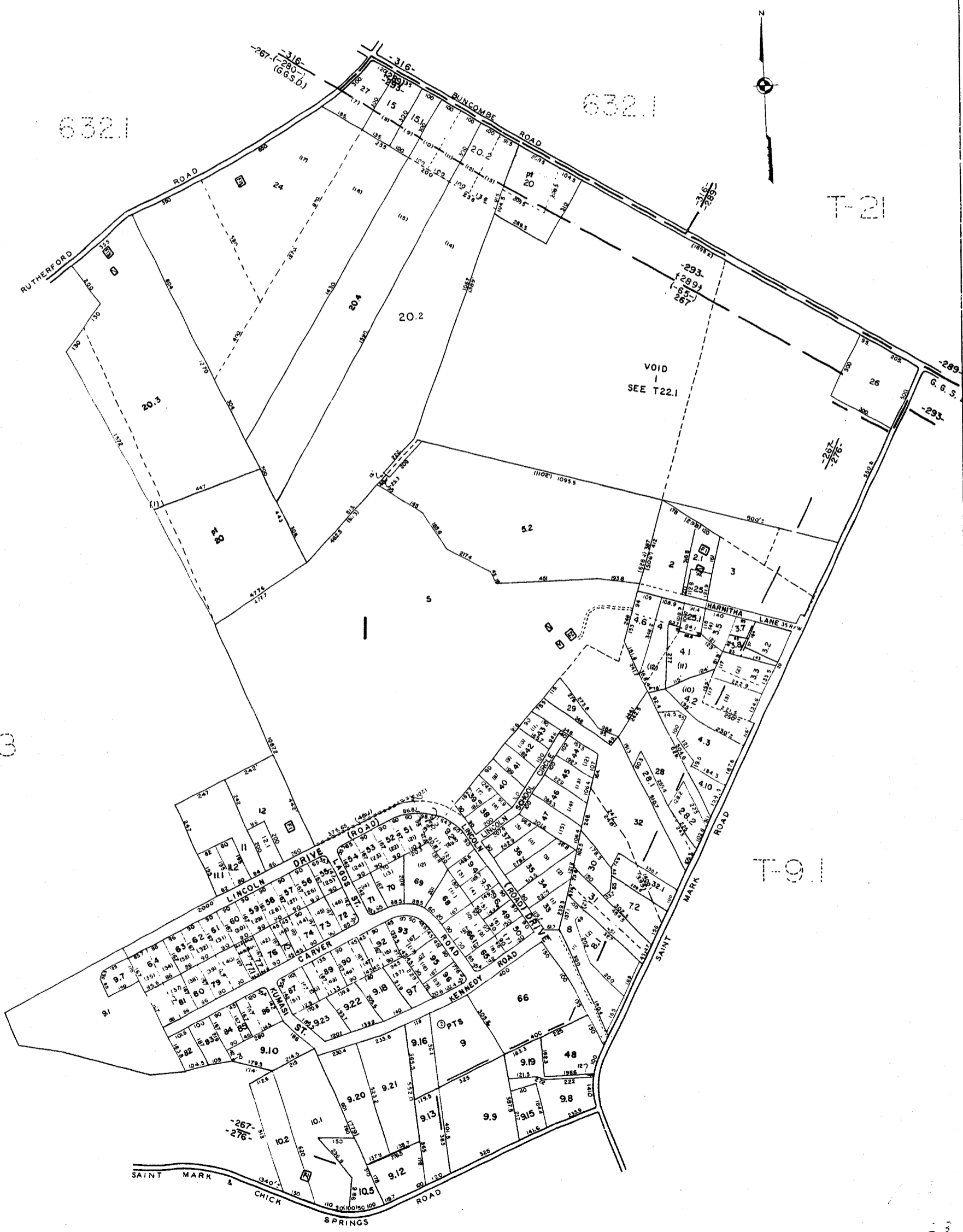
- 289 - 1" = 100' INDEX -

DRAWING NUMBER
T22

DRAWING NUMBER

DRAWING NUMBER

DRAWING NUMBER
T22



632.1

632.1

T-21

T-23

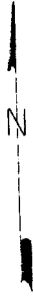
T-20

T-25

T-24

2051

GREATER GREENVILLE TAX MAPS GREENVILLE S. C.		
TAX DISTRICT	MAP NUMBER	REVISIONS
267 (651)	T-22	
276 (286)		
289		
-293-		
SCALE 1" = 200'		INDEX-II



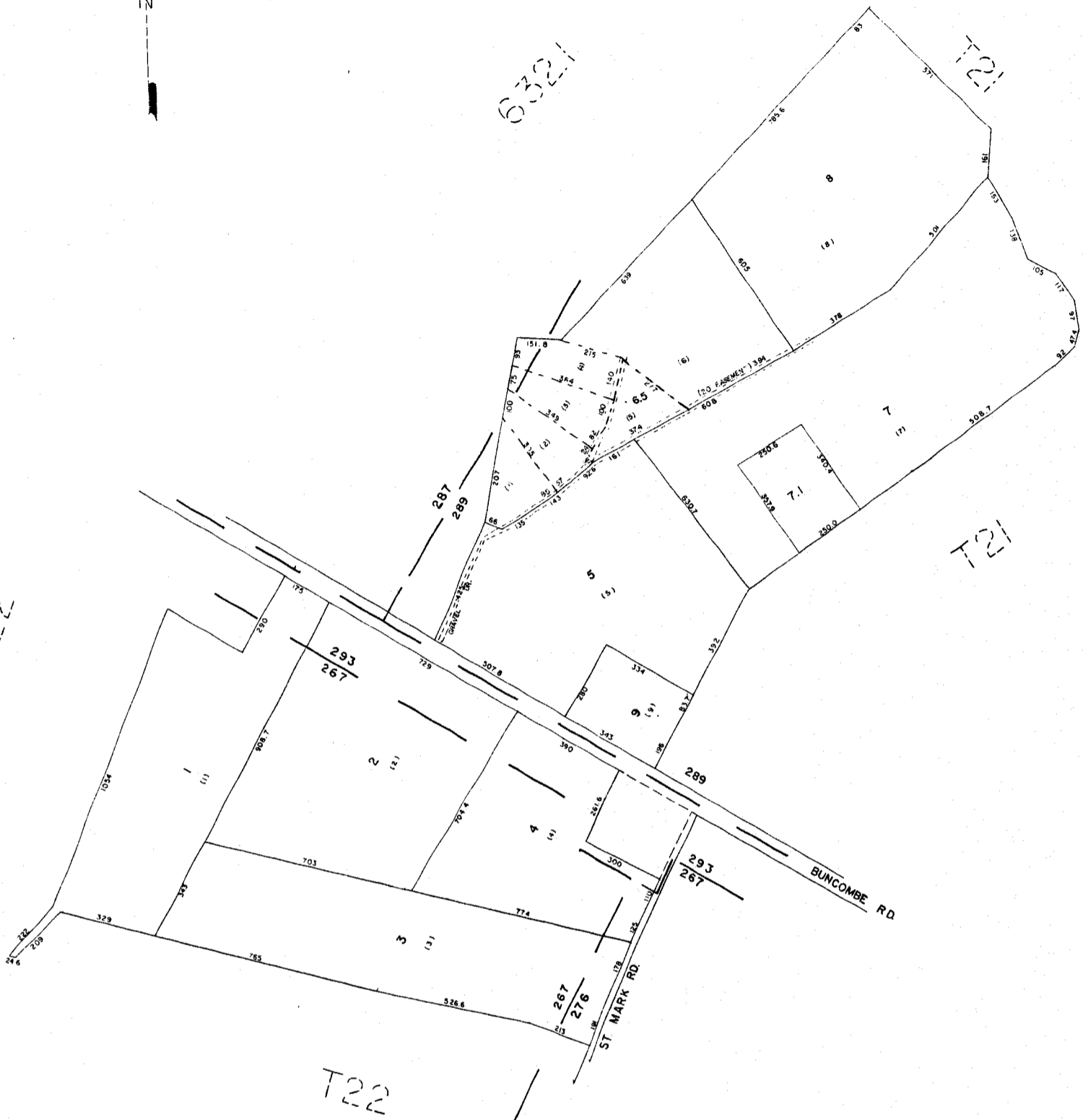
6329

T21

T21

T22

T22



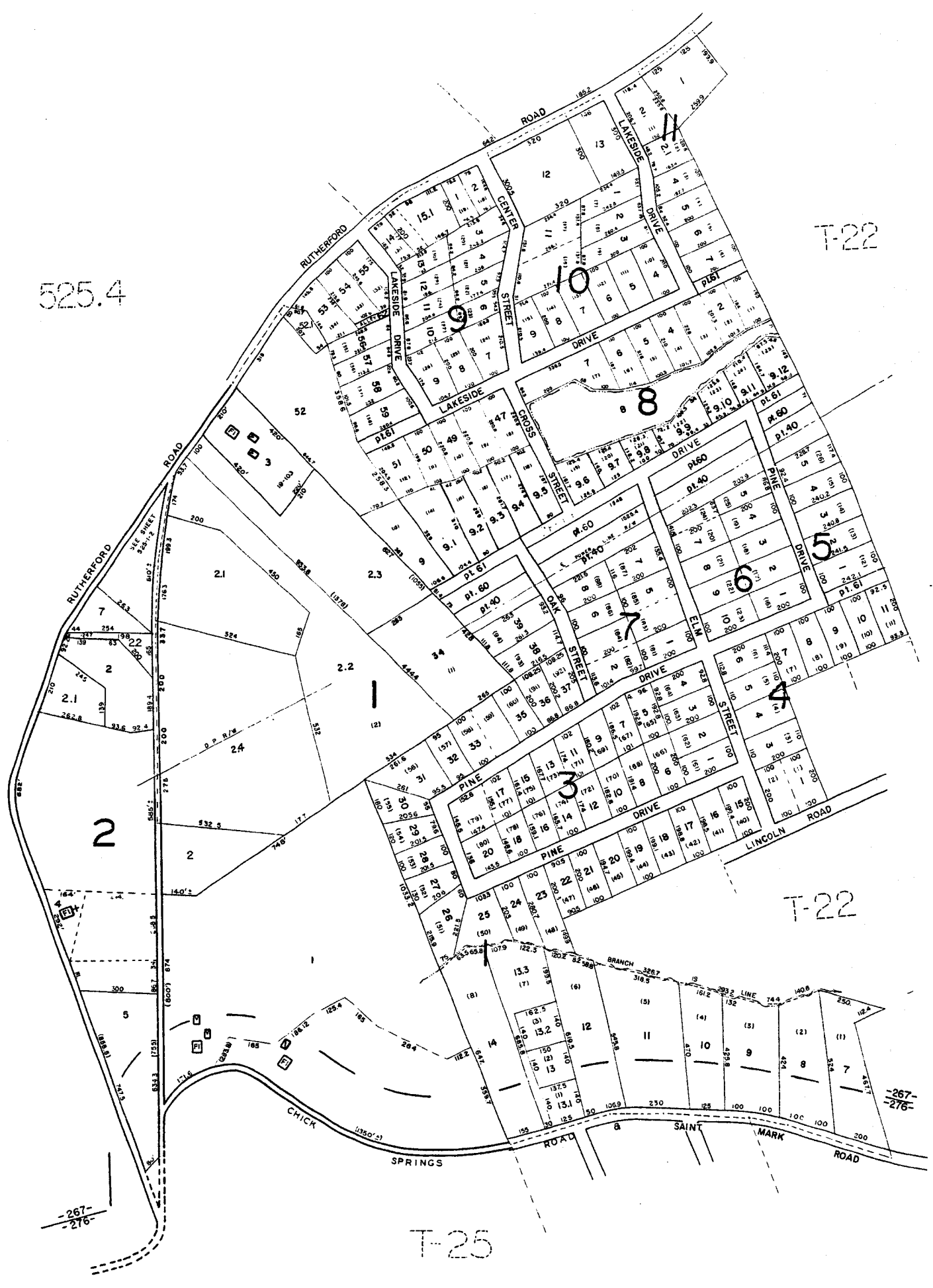
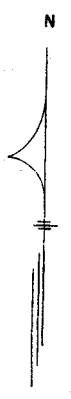
GREENVILLE COUNTY TAX MAPS		
TAX DISTRICT	MAP NUMBER	REVISIONS
-267-	T22.1	
-276-		
-287-		
-289-		
-293-		
SCALE 1" = 200'		INDEX 10 & 11

DRAWING NUMBER
T23

DRAWING NUMBER

DRAWING NUMBER

DRAWING NUMBER
T23



525.4

525.4

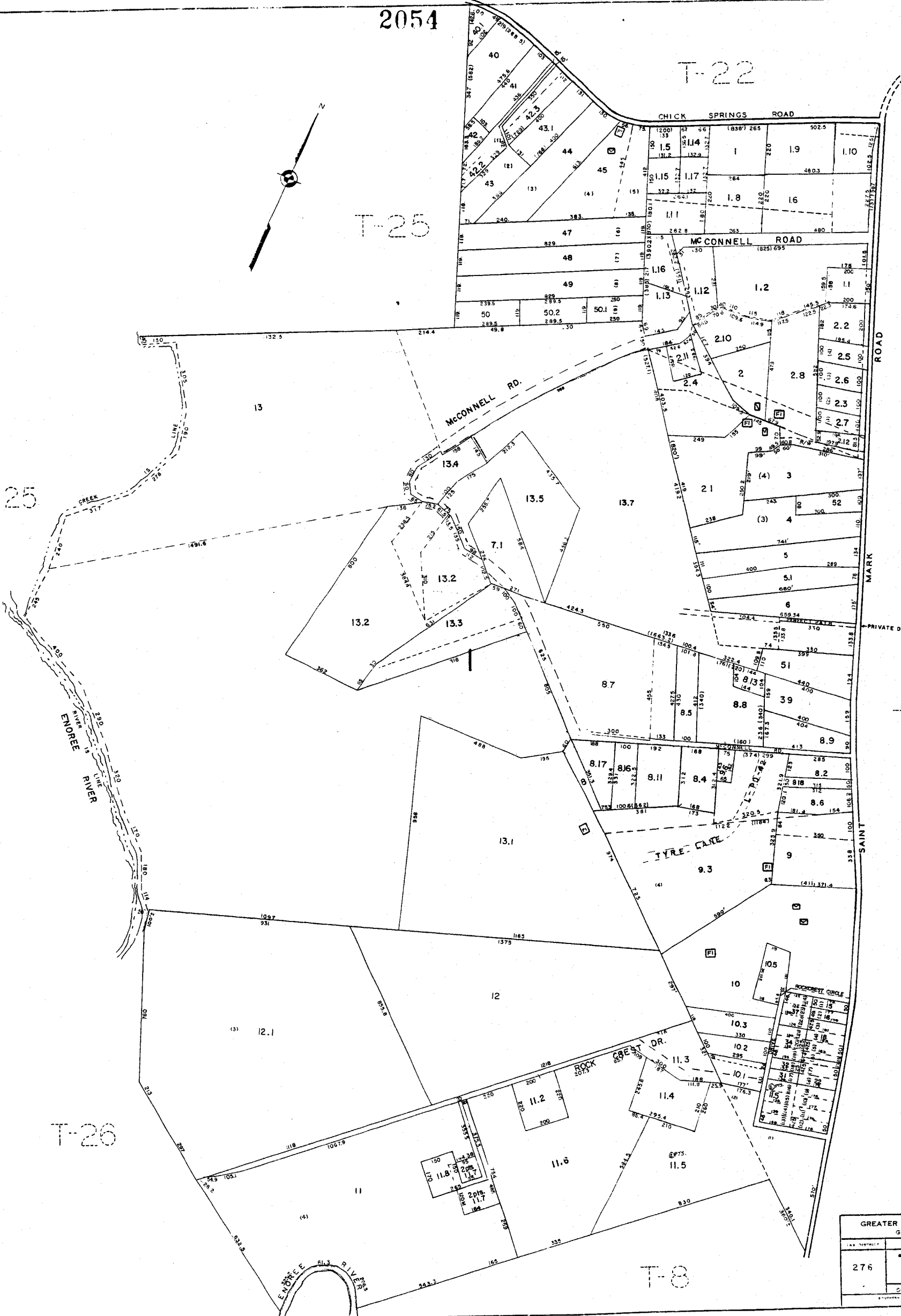
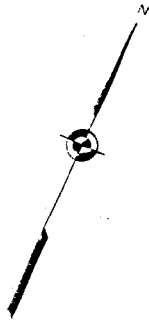
T-22

T-25

-267-
-276-

2053

GREATER GREENVILLE TAX MAPS GREENVILLE, S. C.		
TAX DISTRICT	MAP NUMBER	REVIEWS
(65) 267 276	T-23	
SCALE 1" = 100'		INDEX-II
ALL THESE MAPS ARE FILED IN THE TOWN CLERK'S OFFICE IN GREENSBORO, N. C.		



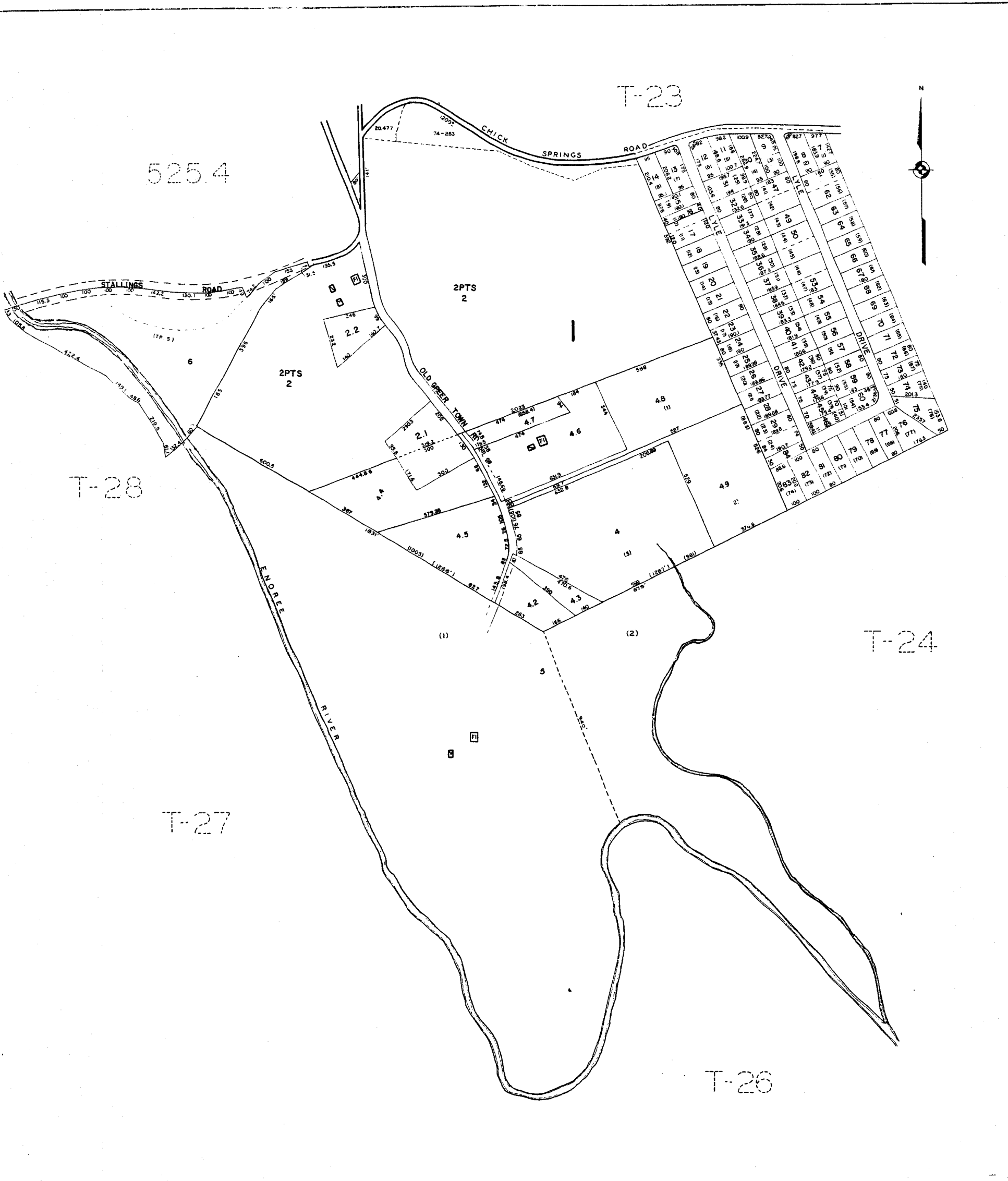
GREATER GREENVILLE TAX MAPS		
GREENVILLE, S. C.		
MAP NUMBER	T-24	REVISIONS
276		
SCALE # - 200'		INDEX-1

DRAWING NUMBER
T25

DRAWING NUMBER

DRAWING NUMBER

DRAWING NUMBER
T25



2055

GREATER GREENVILLE TAX MAPS		
GREENVILLE, S. C.		
TAX DISTRICT	MAP NUMBER	REVISIONS
276	T-25	
SCALE 1" = 200'		
INDEX-II		
SOUTHERN OFFICE INC. ENGINEERING COMPANY GREENSBORO, N. C.		

T-25

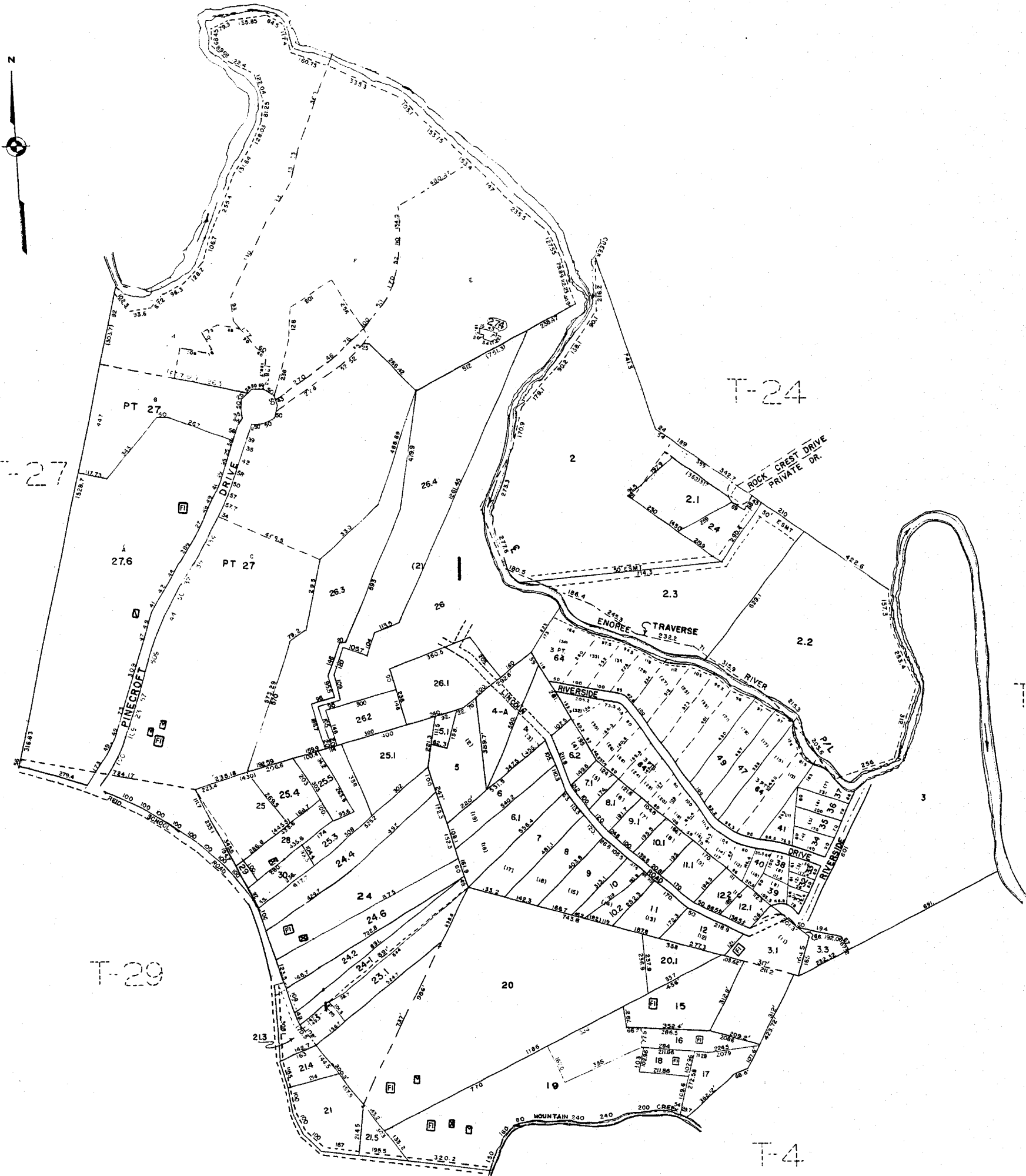
T-24

T-27

T-8

T-29

T-4



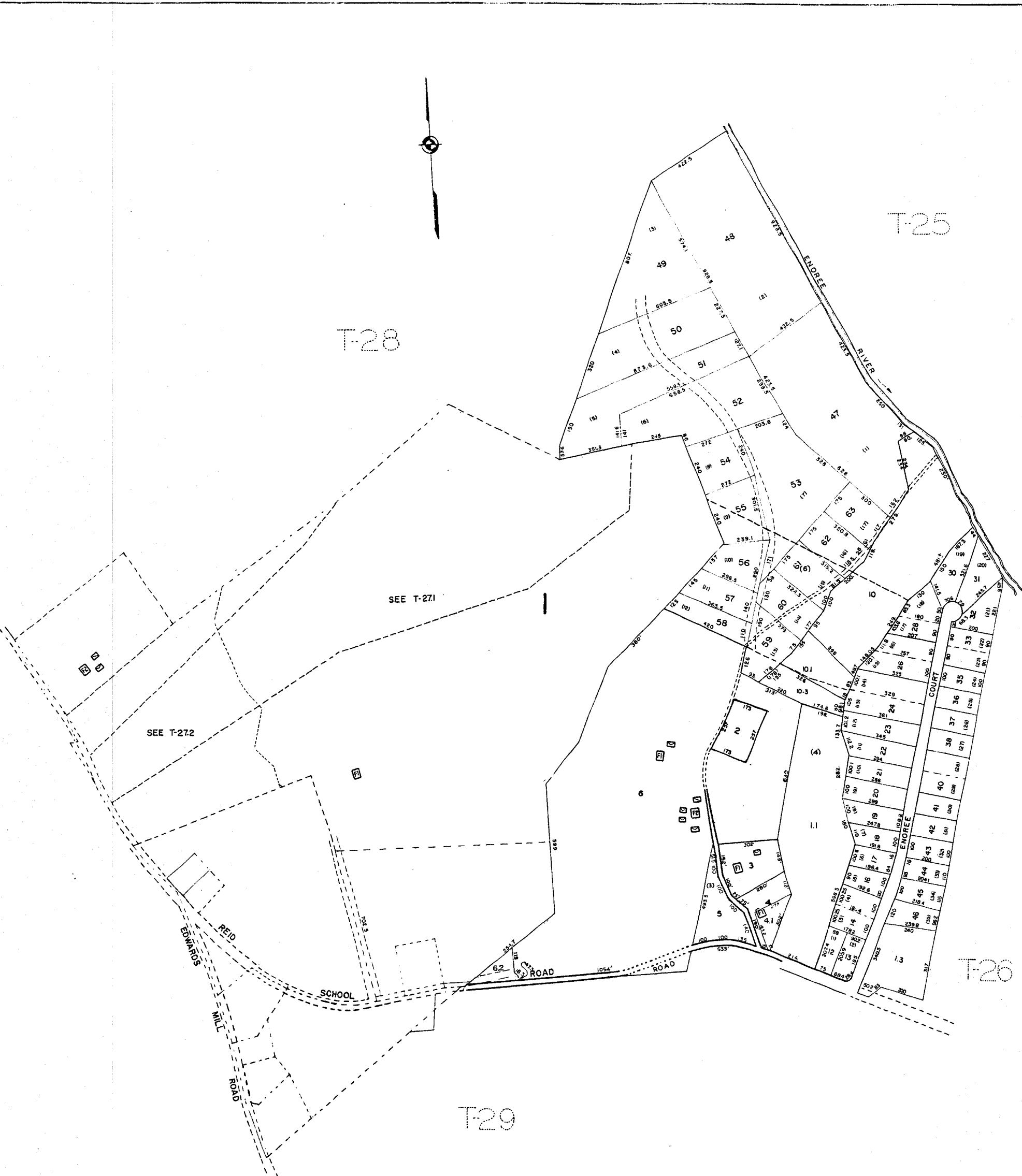
GREATER GREENVILLE TAX MAPS GREENVILLE, S. C.		
TAX DISTRICT	MAP NUMBER	REVISIONS
-276-	T-26	
SCALE 1" = 200'		INDEX-II
SOUTHERN MAPS AND ENGINEERING COMPANY SPRINGBORO, W. V.		

DRAWING NUMBER
T27
PLAN HOLD CORPORATION - IRVINE, CALIFORNIA
ORDER BY NUMBER 7148

DRAWING NUMBER

DRAWING NUMBER

DRAWING NUMBER
T27
PLAN HOLD CORPORATION - IRVINE, CALIFORNIA
ORDER BY NUMBER 7148



2057

GREATER GREENVILLE TAX MAPS GREENVILLE, S. C.		
TAX DISTRICT	MAP NUMBER	REVISIONS
276	T-27	1
SCALE 1" = 200'		INDEX-II
SOUTHERN MAPS AND ENGINEERING COMPANY GREENSBORO, N. C.		

T-28

T-27

T-27

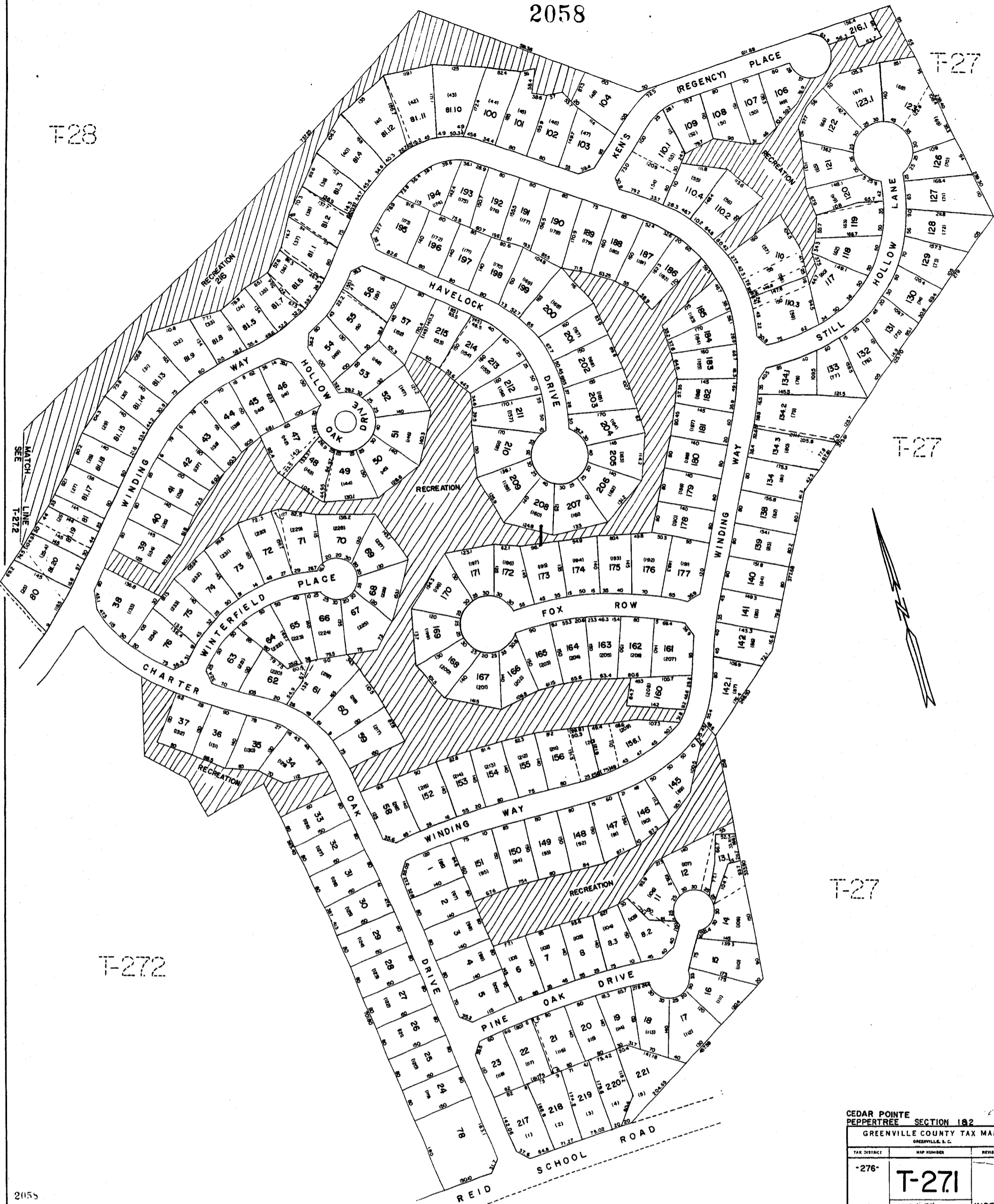
T-27

T-272

MATCH LINE SEE T-272

CEDAR POINTE
PEPPERTREE SECTION 192
GREENVILLE COUNTY TAX MAPS
GREENVILLE, S. C.

TAX DISTRICT	MAP NUMBER	REVISION
-276-	T-271	
SCALE 1" = 100'		INDEX



DRAWING NUMBER
T27.2

DRAWING NUMBER

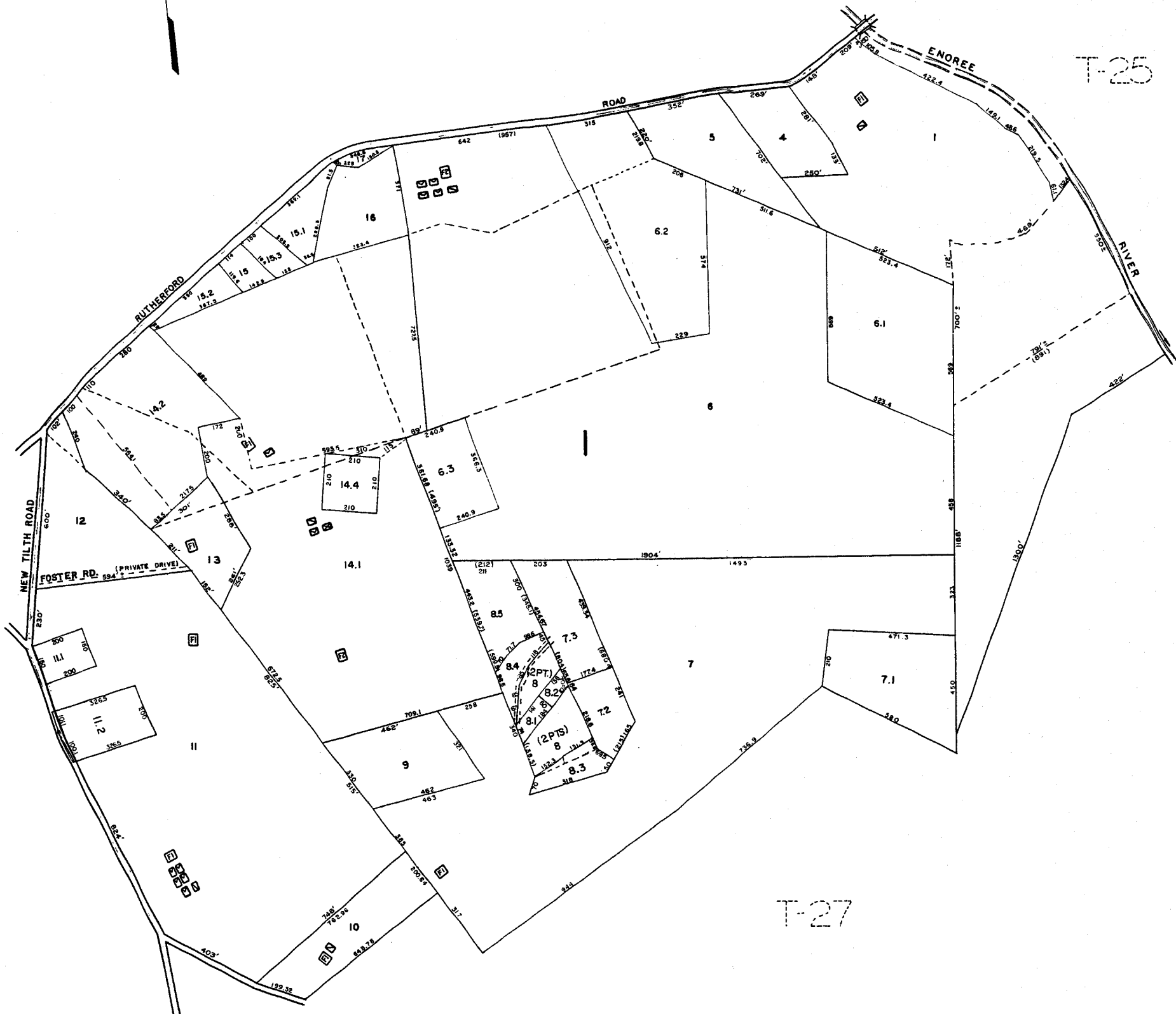
DRAWING NUMBER

DRAWING NUMBER
T27.2



2059

GREENVILLE COUNTY TAX MAPS GREENVILLE, S. C.		
TAX DISTRICT	MAP NUMBER	REVISIONS
-276-	T-27.2	
SCALE 1" = 100'		INDEX-II



T-25

T-27

T-29

GREATER GREENVILLE TAX MAPS GREENVILLE, S. C.		
TAX DISTRICT	MAP NUMBER	REVISIONS
276	T-28	
SCALE 1" = 200'		INDEX-II
SOUTHERN MAPPING AND ENGINEERING COMPANY GREENSBORO, N. C.		

DRAWING NUMBER
T29.1

DRAWING NUMBER

DRAWING NUMBER

DRAWING NUMBER
T29.1



P 22

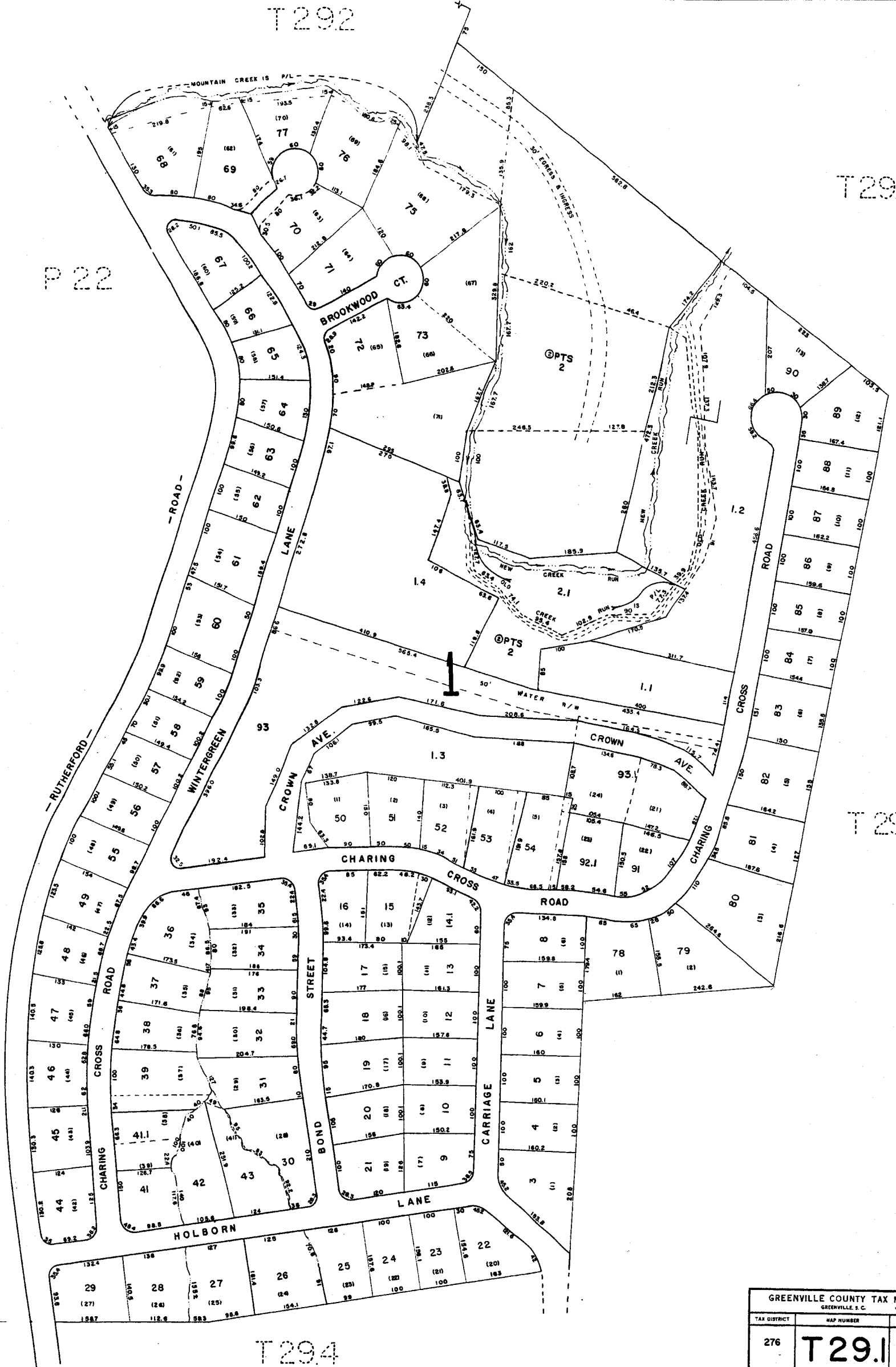
P 22

T292

T292

T29

T294



GREENVILLE COUNTY TAX MAPS GREENVILLE, S.C.		
TAX DISTRICT	MAP NUMBER	REVISIONS
276	T29.1	
SCALE 1" = 100'		INDEX-12

2061

5253

T-28



T-27

T-29.3

T29.3



MOUNTAIN CREEK		
GREENVILLE COUNTY TAX MAPS GREENVILLE, S. C.		
TAX DISTRICT	MAP NUMBER	REVISIONS
276	T-29.2	
SCALE 1" = 200'		INDEX

DRAWING NUMBER
T29.3

DRAWING NUMBER

DRAWING NUMBER

DRAWING NUMBER
T29.3



T-27



GREENVILLE COUNTY TAX MAPS GREENVILLE, S. C.		
AX DISTRICT	MAP NUMBER	REVISIONS
276	T-29.3	
SCALE 1" = 200'		INDEX-2

2063

T-2

T-293

T-291

T-291

T-30

P-22



FOREST ACRES SECTION 18.2		
GREENVILLE COUNTY TAX MAPS		
GREENVILLE, S. C.		
TAX DISTRICT	MAP NUMBER	REVISION
276	T 29.4	
SCALE 1" = 200'		INDEX

DRAWING NUMBER
T29.5
PLAN HOLD CORPORATION - GREENVILLE, SOUTH CAROLINA
REVISION NUMBER: 1/24

DRAWING NUMBER

DRAWING NUMBER

DRAWING NUMBER
T29.5
PLAN HOLD CORPORATION - GREENVILLE, SOUTH CAROLINA
REVISION NUMBER: 1/24



T27

T27

T27

T29.3

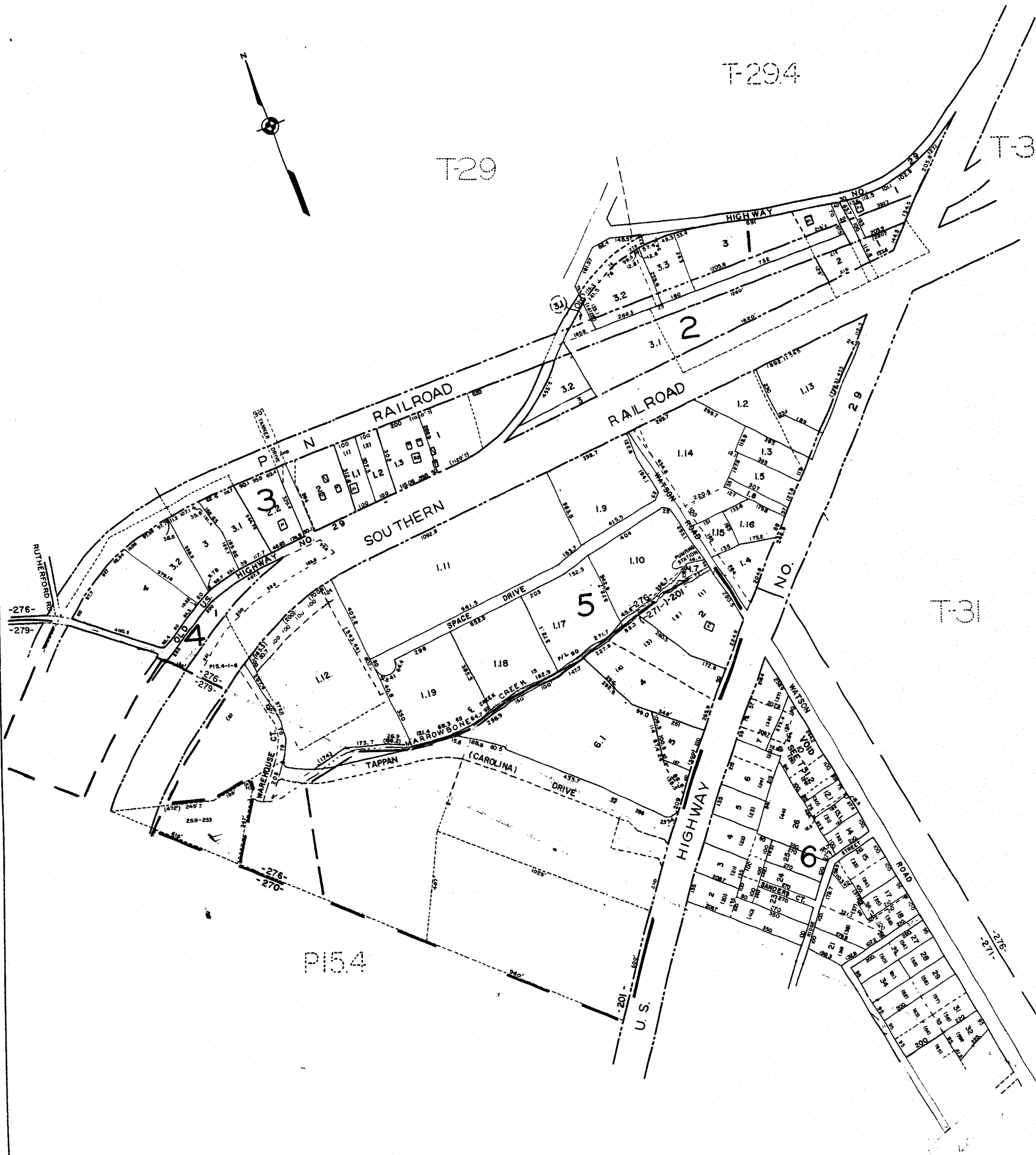
T29.2

T29.3

T29.3

GREENVILLE COUNTY TAX MAPS GREENVILLE, S. C.		
TAX DISTRICT	MAP NUMBER	REVISIONS
276	T29.5	
SCALE 1" = 100'		INDEX-2

2065



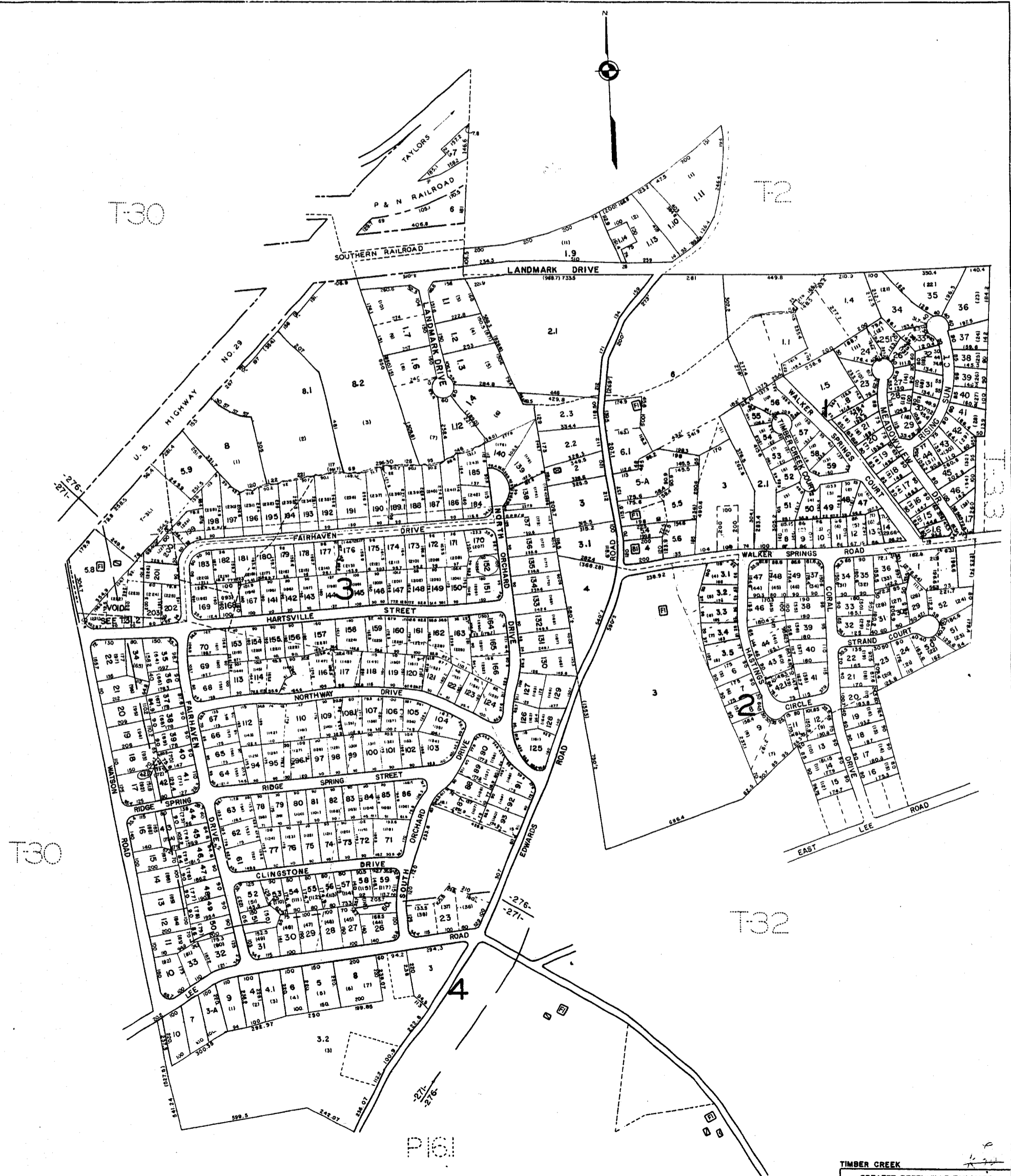
GREATER GREENVILLE TAX MAPS GREENVILLE, S. C.		
TAX DISTRICT	MAP NUMBER	REVISION
201	T-30	
271		
276		
SCALE 1" = 200'		INDEX

DRAWING NUMBER
T31

DRAWING NUMBER

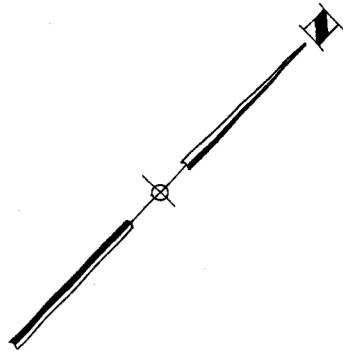
DRAWING NUMBER

DRAWING NUMBER
T31



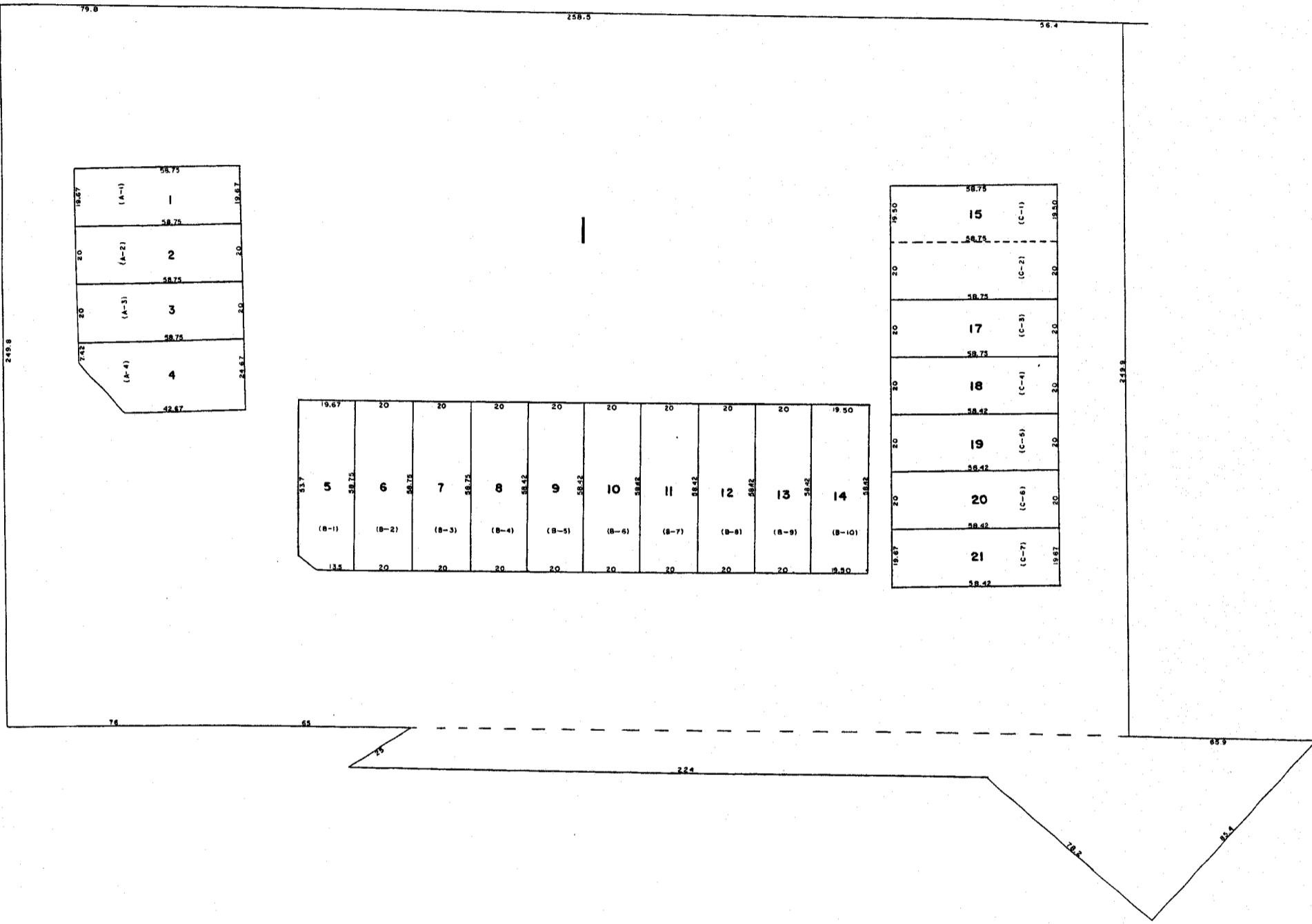
2067

TIMBER CREEK		
GREATER GREENVILLE TAX MAPS		
GREENVILLE, S. C.		
TAX DISTRICT	MAP NUMBER	REVISIONS
275 271	T-31	
SCALE 1" = 200'		INDEX-II
SOUTH-SEA MAPS AND ENGINEERING COMPANY GREENSBORO, N. C.		



WADE HAMPTON BLVD.

U.S. HWY. 29



19.67	58.75	(A-1)	1	19.67
20	58.75	(A-2)	2	20
20	58.75	(A-3)	3	20
7.42	58.75	(A-4)	4	24.87
	42.87			

19.67	20	20	20	20	20	20	20	20	20	20	19.50
53.7	58.75	58.75	58.75	58.75	58.42	58.42	58.42	58.42	58.42	58.42	58.42
(B-1)	(B-2)	(B-3)	(B-4)	(B-5)	(B-6)	(B-7)	(B-8)	(B-9)	(B-10)		
13.5	20	20	20	20	20	20	20	20	20	19.50	58.42

19.50	58.75	(C-1)	15	18.50
20	58.75	(C-2)		20
20	58.75	(C-3)	17	20
20	58.75	(C-4)	18	20
20	58.42	(C-5)	19	20
20	58.42	(C-6)	20	20
19.67	58.42	(C-7)	21	19.67
	58.42			

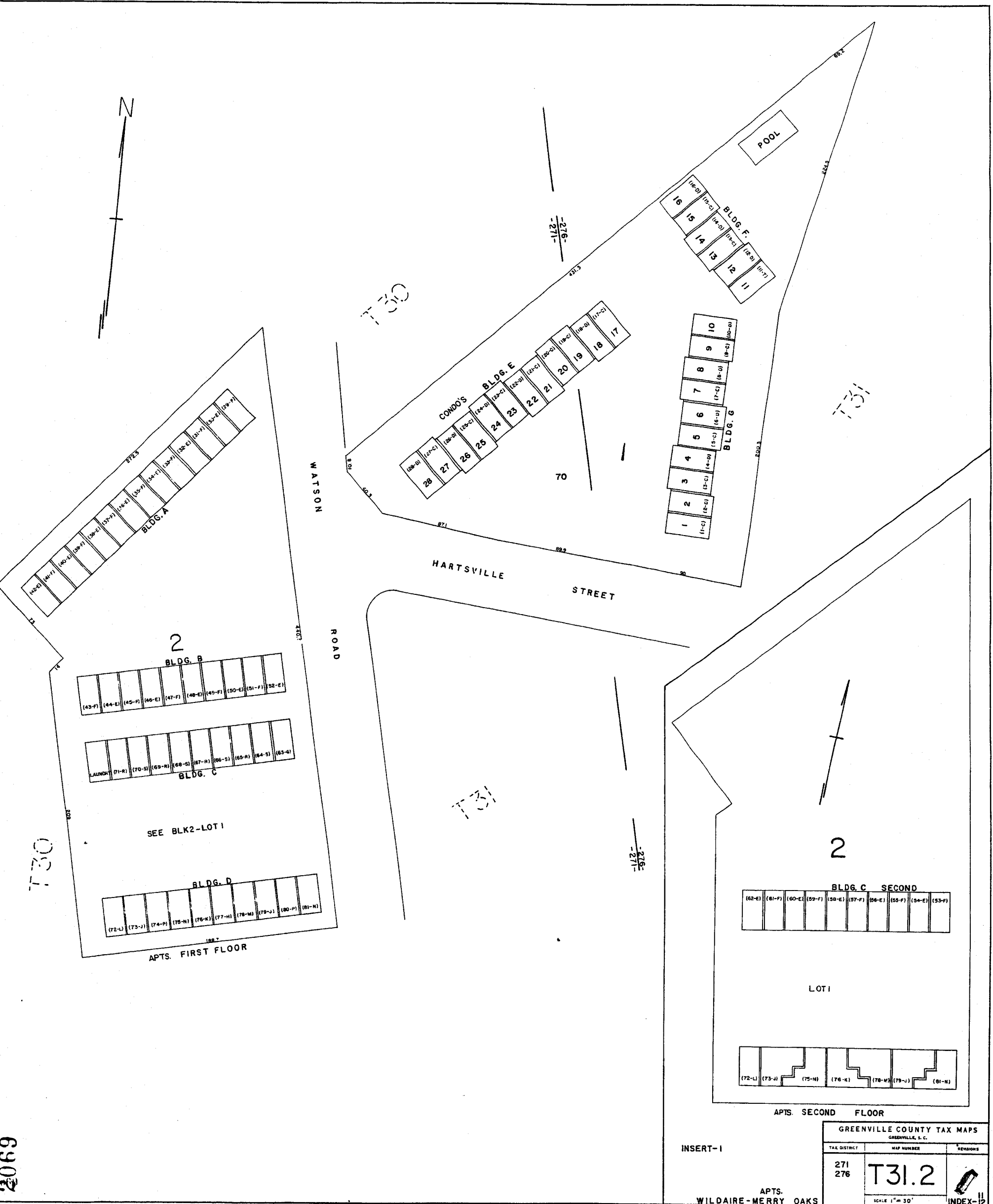
GREENVILLE COUNTY TAX MAPS		
GREENVILLE, S. C.		
TAX DISTRICT	MAP NUMBER	REVISION
276	T311	
SCALE 1" = 20'		INDEX

DRAWING NUMBER
T31.2
PLAN HOLD CORPORATION - IRVINE, CALIFORNIA
RECORD BY NUMBER 07348

DRAWING NUMBER

DRAWING NUMBER

DRAWING NUMBER
T31.2
PLAN HOLD CORPORATION - IRVINE, CALIFORNIA
RECORD BY NUMBER 07348

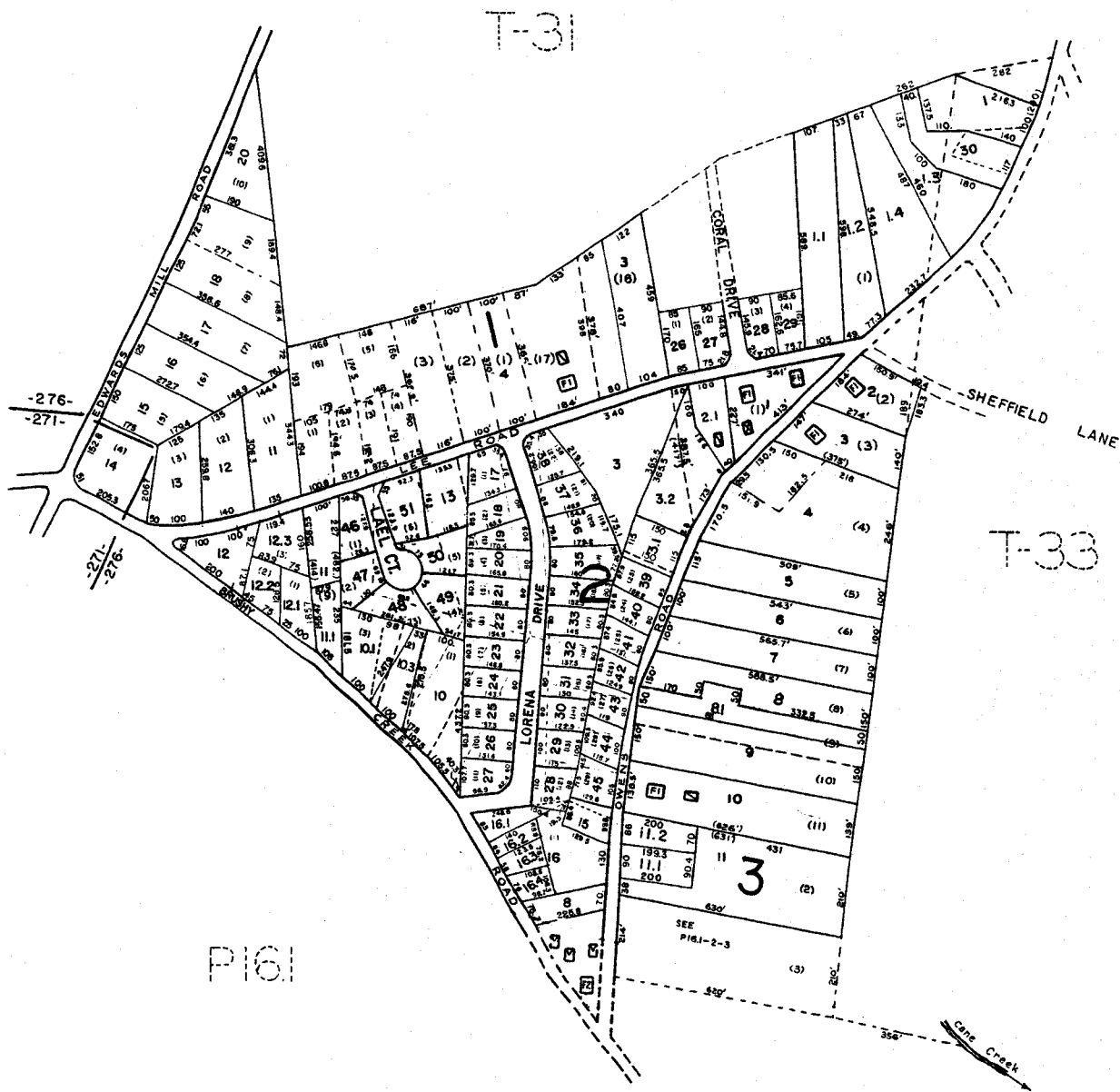


6909

INSERT-1

APTS. WILDAIRE-MERRY OAKS

GREENVILLE COUNTY TAX MAPS GREENVILLE, S. C.		
TAX DISTRICT	MAP NUMBER	REVISIONS
271 276	T31.2	
SCALE 1" = 30'		INDEX-12



T-31

T-31

T-33

PIG

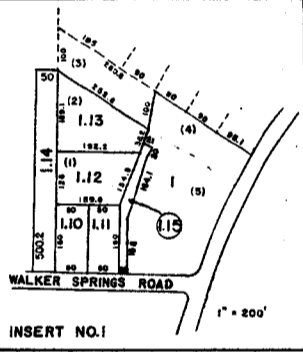
GREATER GREENVILLE TAX MAPS GREENVILLE, S. C.		
TAX DISTRICT	MAP NUMBER	REVISIONS
276 271	T-32	
SCALE 1" = 200'		INDEX-II
SOUTHERN MATHEMATICAL AND ENGINEERING COMPANY GREENSBORO, N. C.		

DRAWING NUMBER
T-33

DRAWING NUMBER

DRAWING NUMBER

DRAWING NUMBER
T-33

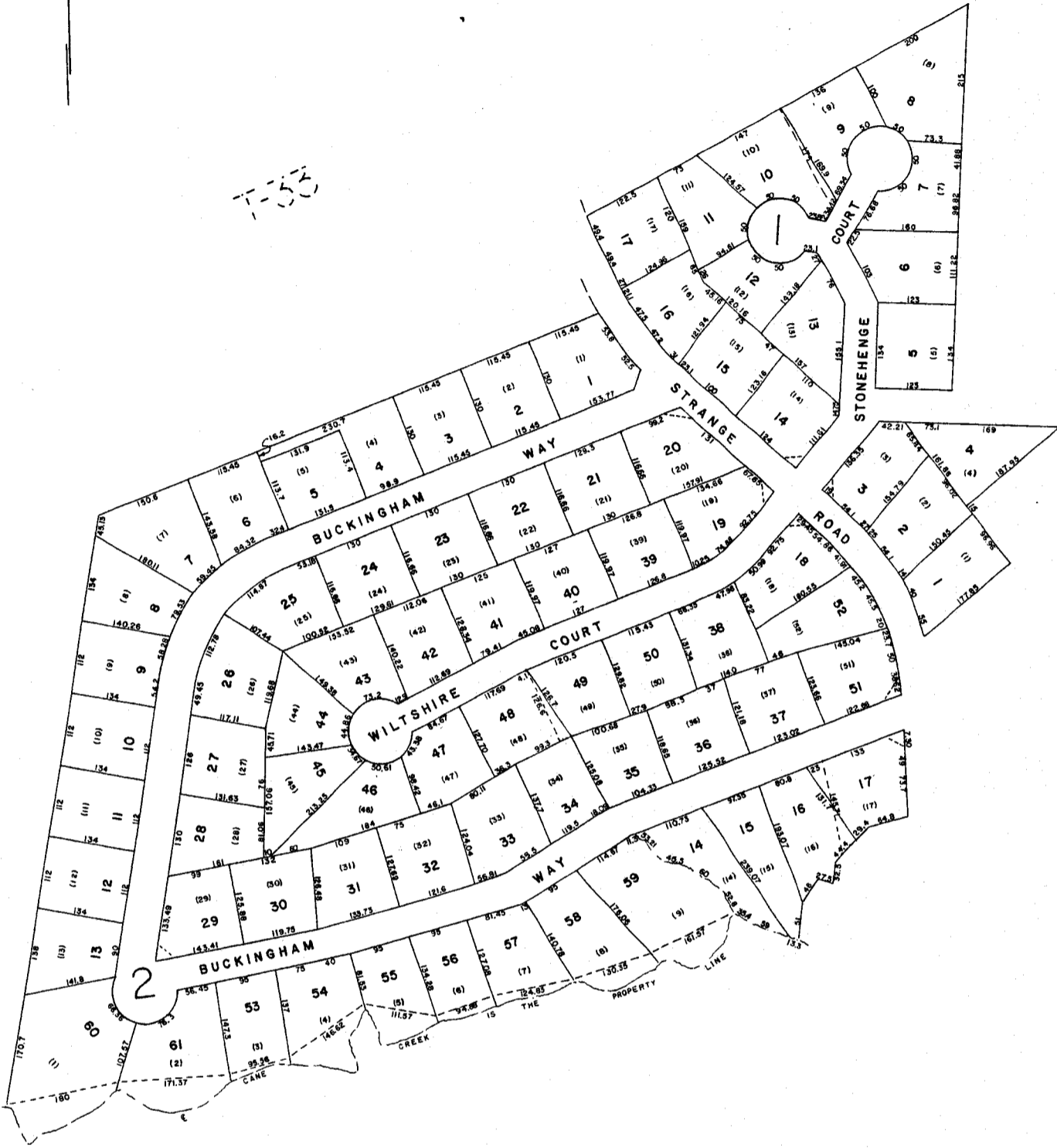


2071

538.3

538.4

GREATER GREENVILLE TAX MAPS GREENVILLE, S. C.		
TAX DISTRICT	MAP NUMBER	REVISIONS
276	T-33	
SCALE 1" = 200'		
INDEX-II		



T-33

T-33

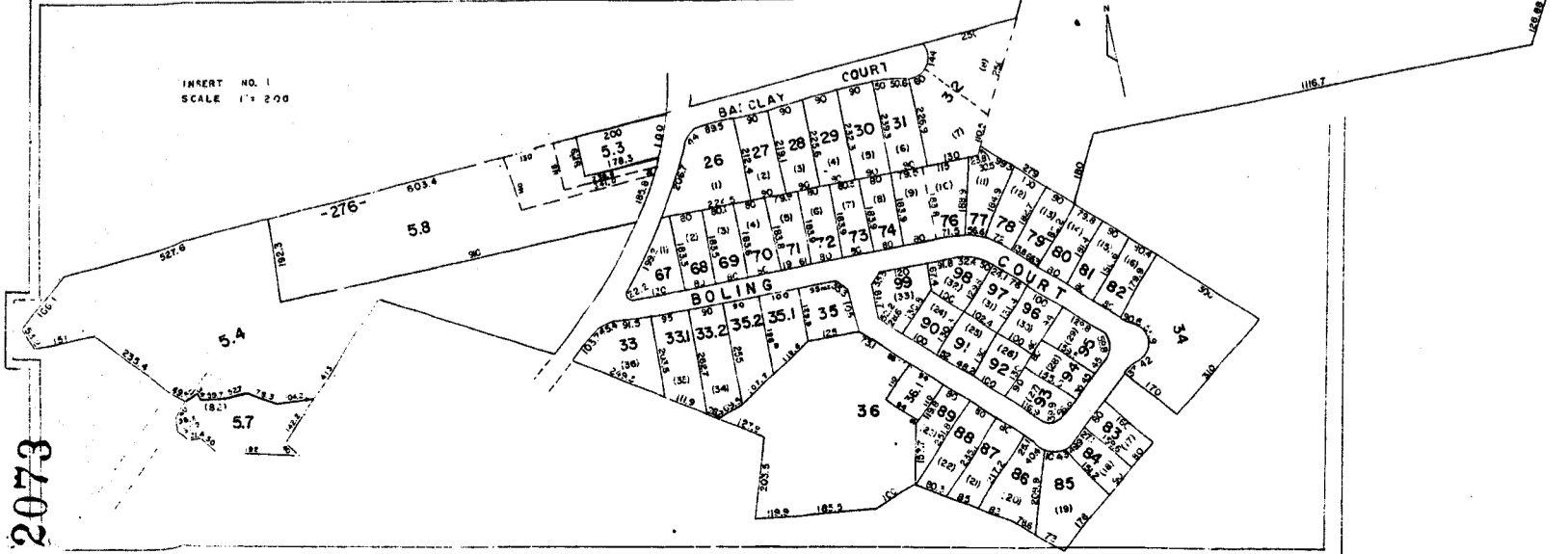
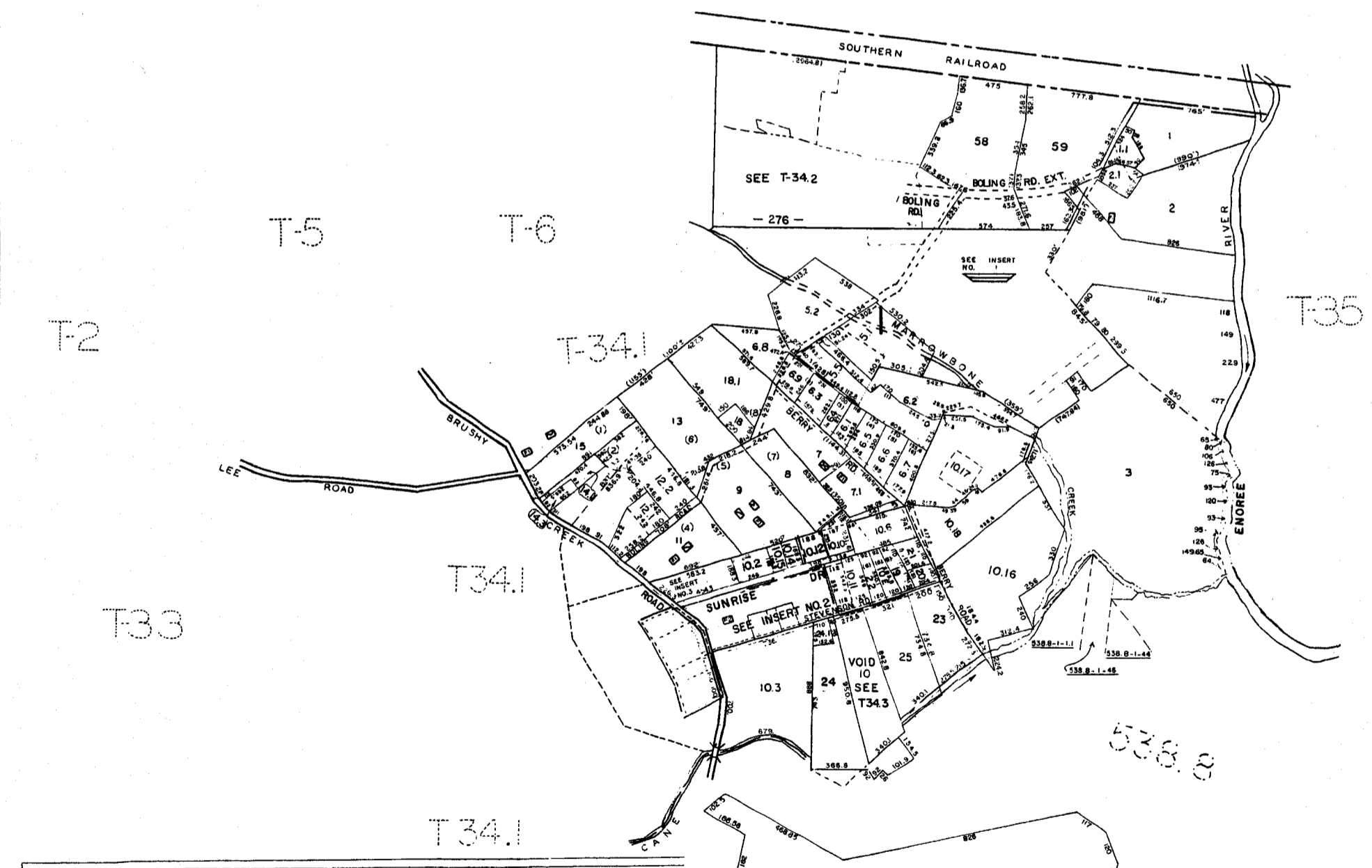
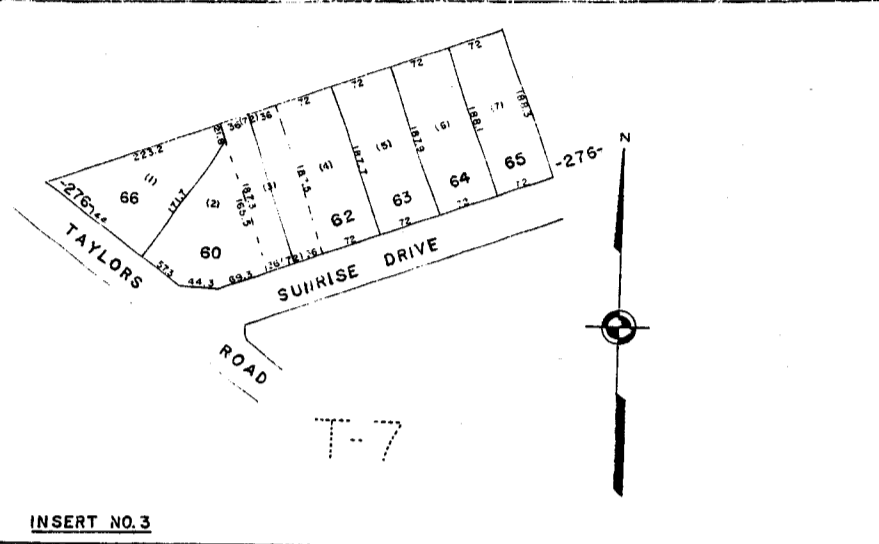
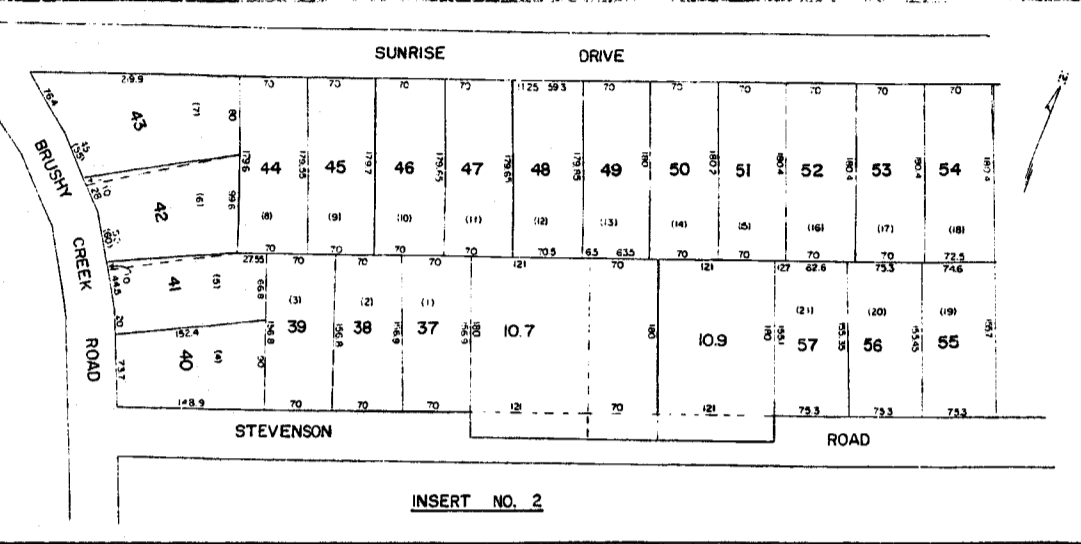
T-33

538.3

WINDSOR OAKS SEC. 1.2.3		
GREENVILLE COUNTY TAX MAPS		
GREENVILLE, S. C.		
TAX DISTRICT	MAP NUMBER	REVISIONS
276	T-33.1	
SCALE 1"=100'		INDEX

T34

T34




GREATER GREENVILLE TAX MAPS GREENVILLE S. C.		
TAX MAP NO.	MAP NUMBER	REVISIONS
276	T-34	
SCALE 1" = 200'		INDEX-II

2073



538.5

GREENVILLE COUNTY TAX MAPS GREENVILLE, S. C.		
TAX DISTRICT	MAP NUMBER	REVISIONS
276	T34.1	
SCALE 1" = 200'		INDEX-II

DRAWING NUMBER
T34.2
PLAN HOLD CORPORATION - GREENVILLE, CALIFORNIA
RECORD # NUMBER 17134

DRAWING NUMBER

DRAWING NUMBER

DRAWING NUMBER
T34.2
PLAN HOLD CORPORATION - GREENVILLE, CALIFORNIA
RECORD # NUMBER 17134



T-7

T-34

T-7

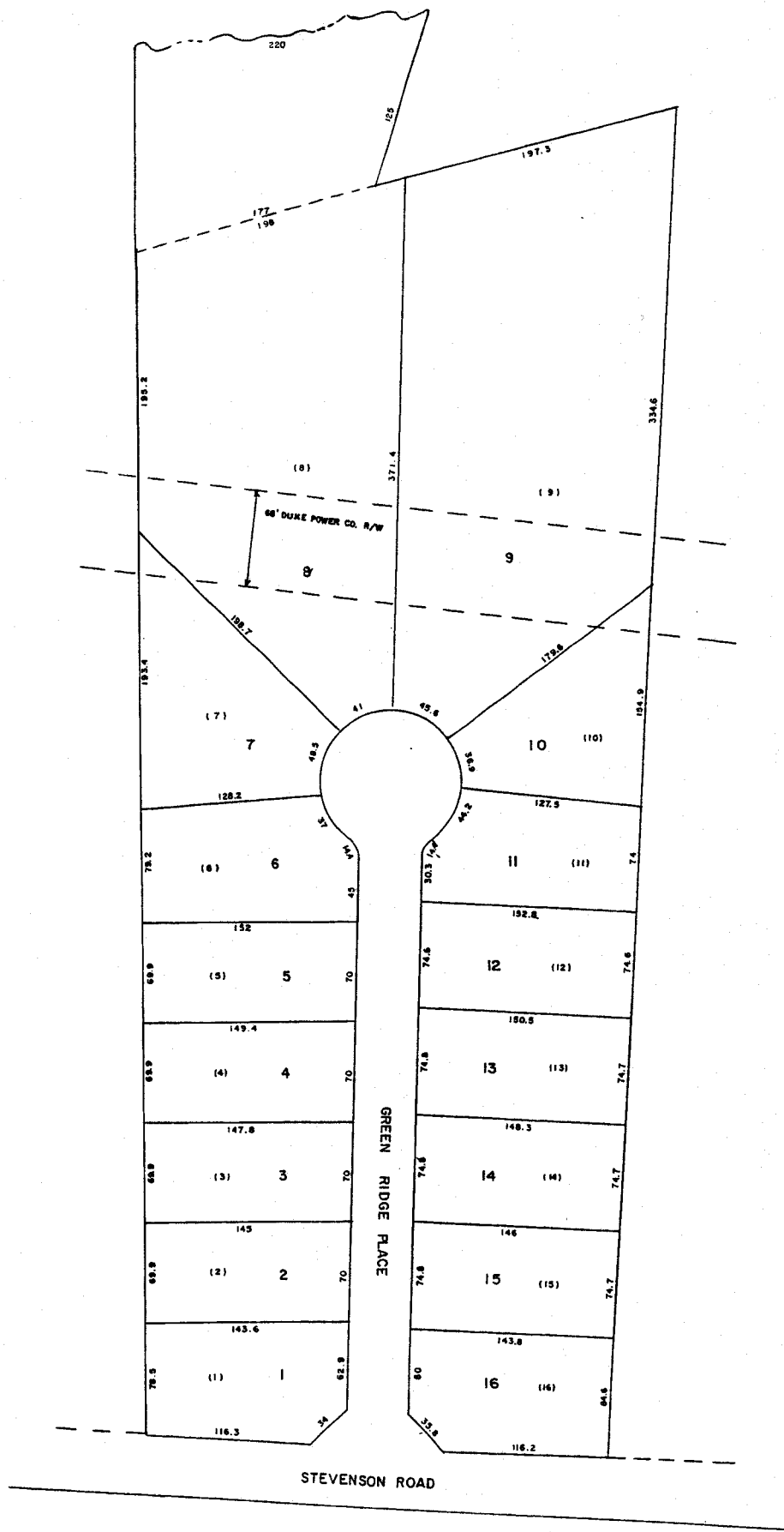
OAKVIEW GREENVILLE COUNTY TAX MAPS GREENVILLE, S. C.		
TAX DISTRICT	MAP NUMBER	REVISIONS
-276-	T-34.2	
SCALE 1" = 100'		INDEX-11

2075

T 34

T 34

T 34



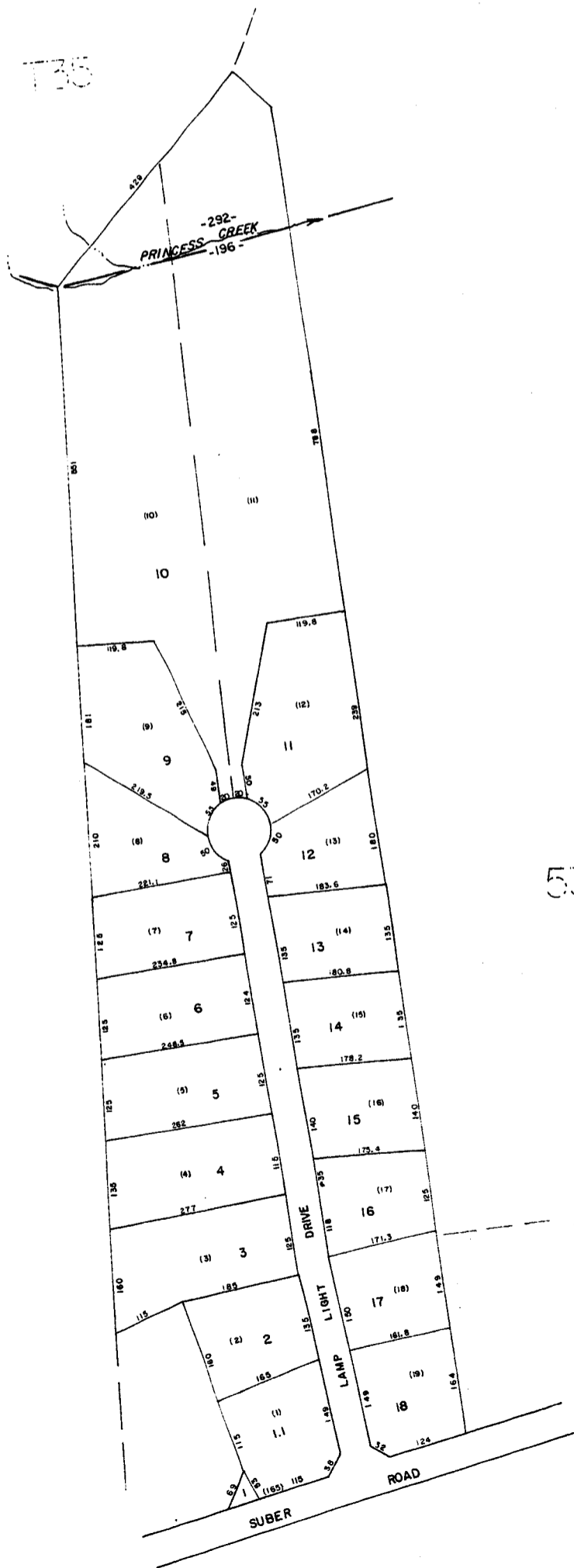
GREENVILLE COUNTY TAX MAPS		
GREENVILLE, S. C.		
TAX DISTRICT	MAP NUMBER	REVISIONS
	T34.3	
	SCALE 1" = 50'	INDEX-11

DRAWING NUMBER
T35.2
PLAN FILED CORPORATION - PRINCE CALIFORNIA
REVISION NUMBER 034

DRAWING NUMBER

DRAWING NUMBER

DRAWING NUMBER
T35.2
PLAN FILED CORPORATION - PRINCE CALIFORNIA
REVISION NUMBER 034



T35

535.3

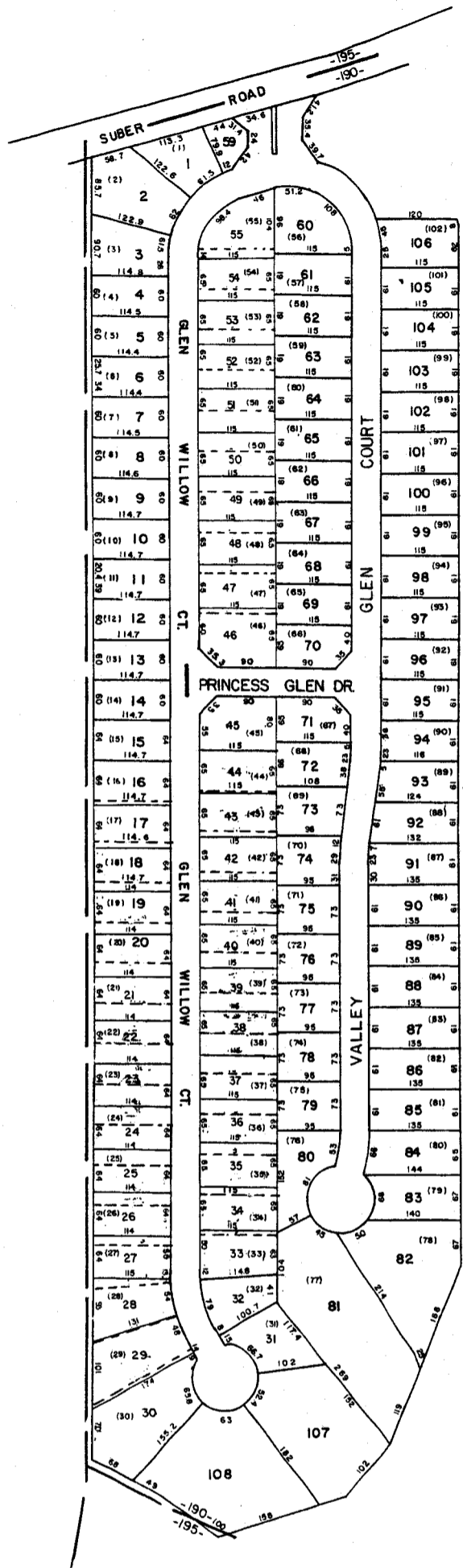
PRINCESS CREEK 230

GREENVILLE COUNTY TAX MAPS
GREENVILLE, S. C.

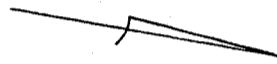
TAX DISTRICT	MAP NUMBER	REVISION
	T35.2	
196	SCALE 1" = 100'	11

2079 2079

T35.2



T35



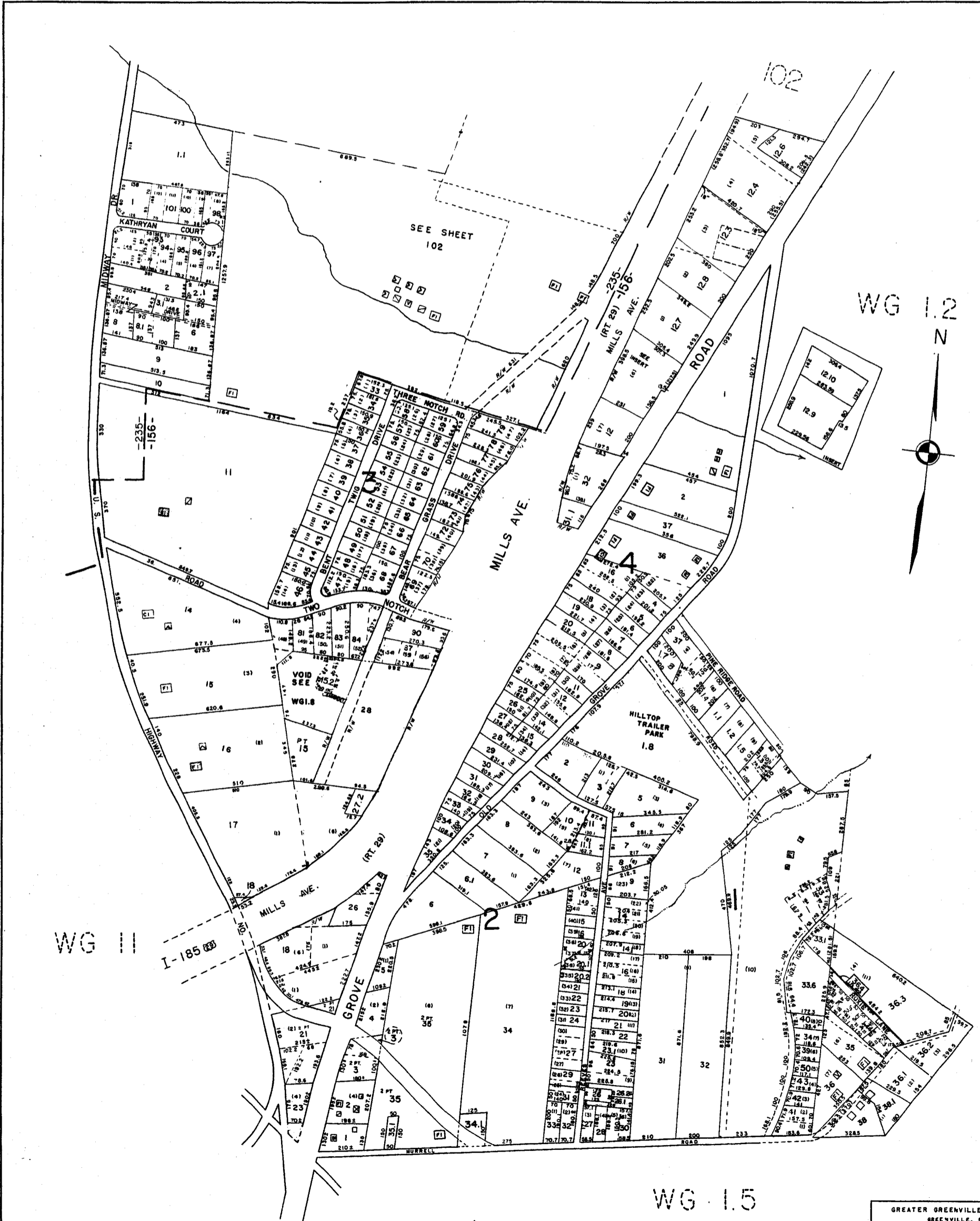
RIVERSIDE GLEN		
GREENVILLE COUNTY TAX MAPS		
GREENVILLE, S. C.		
TAX DISTRICT	MAP NUMBER	REVISIONS
-190-	T35.3	
(198)	SCALE 1" = 100'	INDEX-1

DRAWING NUMBER
WG 1.1
PLAN HOLD CORPORATION - IRVINE, CALIFORNIA
RECORD BY NUMBER 07548

DRAWING NUMBER
PLAN HOLD CORPORATION - IRVINE, CALIFORNIA
RECORD BY NUMBER 07548

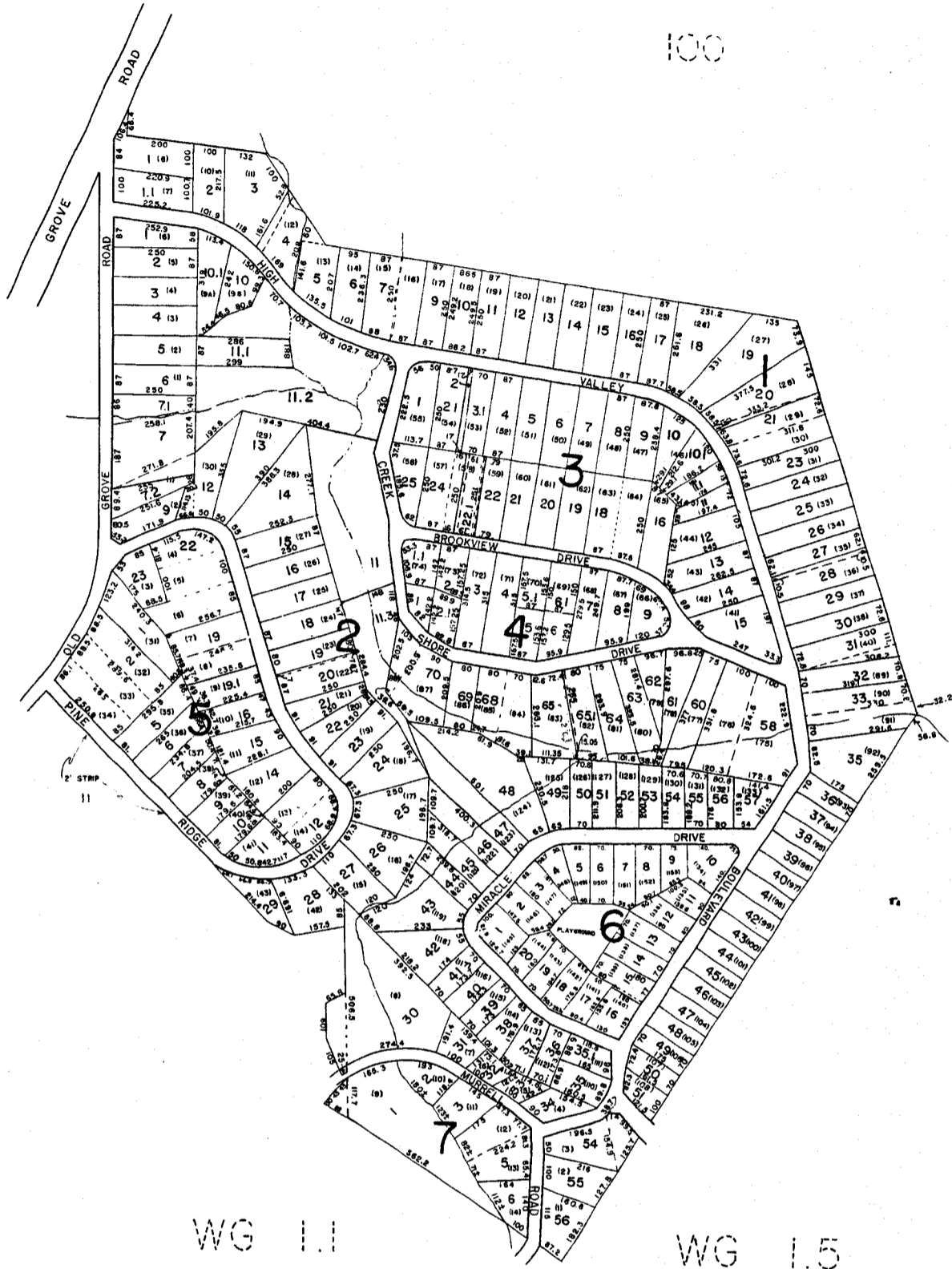
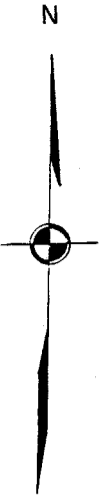
DRAWING NUMBER
PLAN HOLD CORPORATION - IRVINE, CALIFORNIA
RECORD BY NUMBER 07548

DRAWING NUMBER
WG 1.1
PLAN HOLD CORPORATION - IRVINE, CALIFORNIA
RECORD BY NUMBER 07548



2081

GREATER GREENVILLE TAX MAPS GREENVILLE, S. C.		
TAX DISTRICT	MAP NUMBER	REVISION
156 235	WG-1.1	
SCALE 1" = 200'		INDEX



WG 1.1

WG 1.4

WG 1.1

WG 1.5

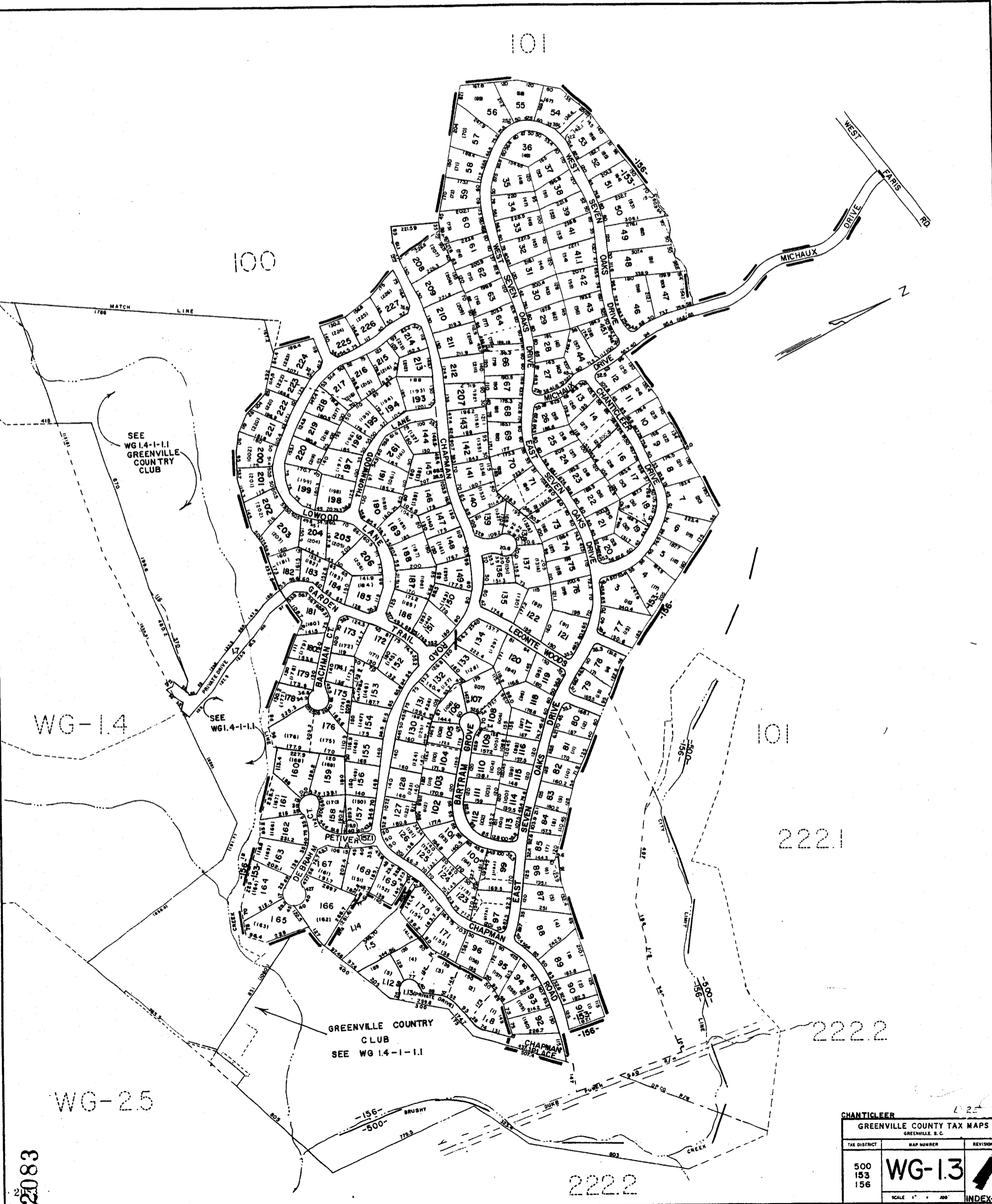
GREATER GREENVILLE TAX MAPS GREENVILLE, S. C.		
TAX DISTRICT	MAP NUMBER	REVISIONS
15E	WG-1.2	
SCALE 1" = 200'		INDEX-14

DRAWING NUMBER
WG1.3
PLAN HOLD CORPORATION • IRVINE, CALIFORNIA
REORDER BY NUMBER 07134

DRAWING NUMBER
PLAN HOLD CORPORATION • IRVINE, CALIFORNIA
REORDER BY NUMBER 07134

DRAWING NUMBER
PLAN HOLD CORPORATION • IRVINE, CALIFORNIA
REORDER BY NUMBER 07134

DRAWING NUMBER
WG1.3
PLAN HOLD CORPORATION • IRVINE, CALIFORNIA
REORDER BY NUMBER 07134



SEE
WG1.4-1-1.1
GREENVILLE
COUNTRY
CLUB

GREENVILLE COUNTRY
CLUB
SEE WG 1.4-1-1.1

CHANTICLEER		
GREENVILLE COUNTY TAX MAPS		
GREENVILLE, S. C.		
TAX DISTRICT	MAP NUMBER	REVISION
500 153 156	WG-1.3	
SCALE 1" = 200'		INDEX

2083



WG 1.3

VOID
8
SEE WG.1.6

WG 1.5

WG 2.2

WG 2.1



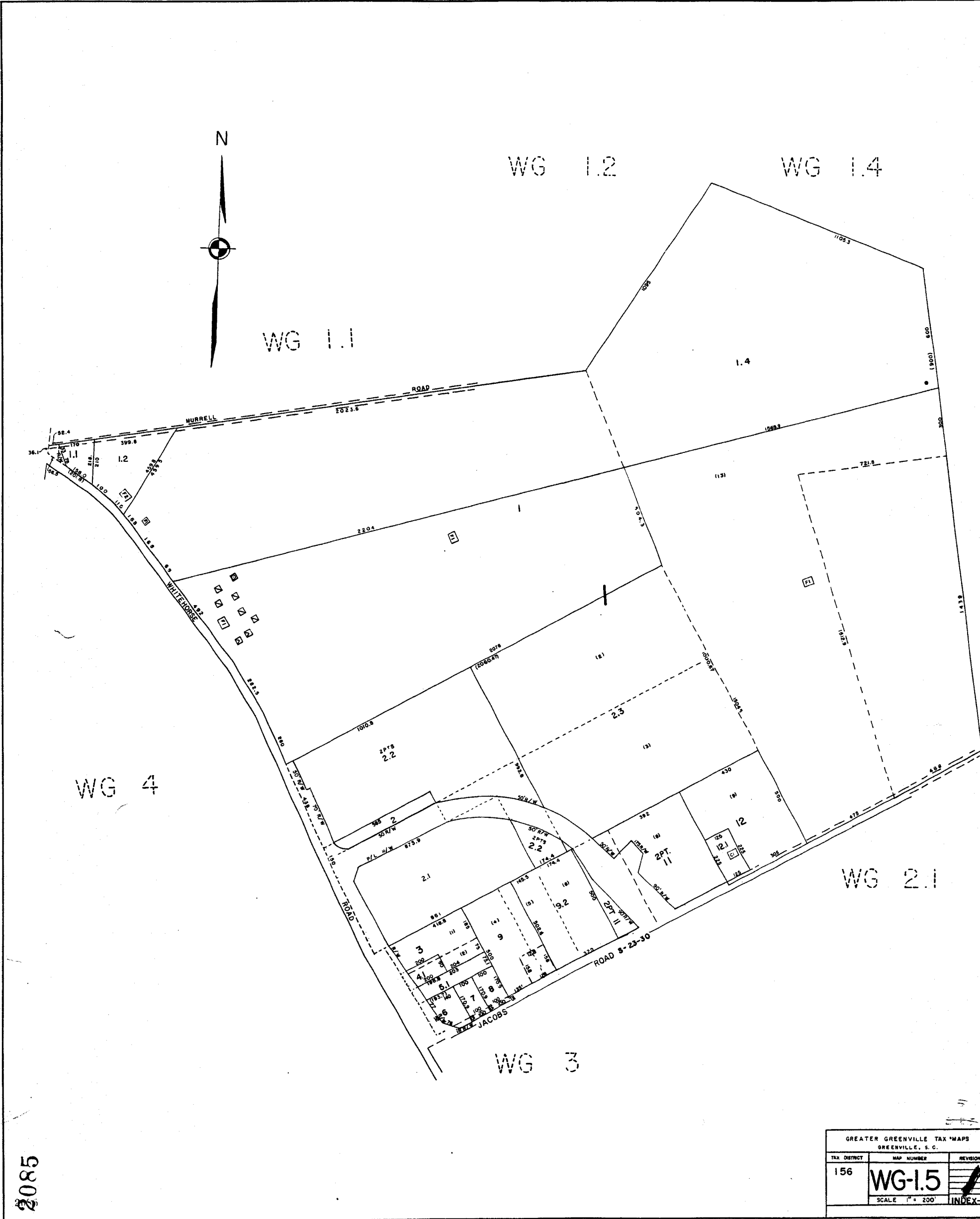
GREATER GREENVILLE TAX MAPS		
GREENVILLE, S. C.		
TAX DISTRICT	MAP NUMBER	REVISION
156	WG-1.4	
SCALE 1" = 200'		INDEX

DRAWING NUMBER
WG1.5
PLAN HOLD CORPORATION - IRVINE, CALIFORNIA
RECORD BY NUMBER 0754P

DRAWING NUMBER
PLAN HOLD CORPORATION - IRVINE, CALIFORNIA
RECORD BY NUMBER 0754P

DRAWING NUMBER
PLAN HOLD CORPORATION - IRVINE, CALIFORNIA
RECORD BY NUMBER 0754P

DRAWING NUMBER
WG1.5
PLAN HOLD CORPORATION - IRVINE, CALIFORNIA
RECORD BY NUMBER 0754P



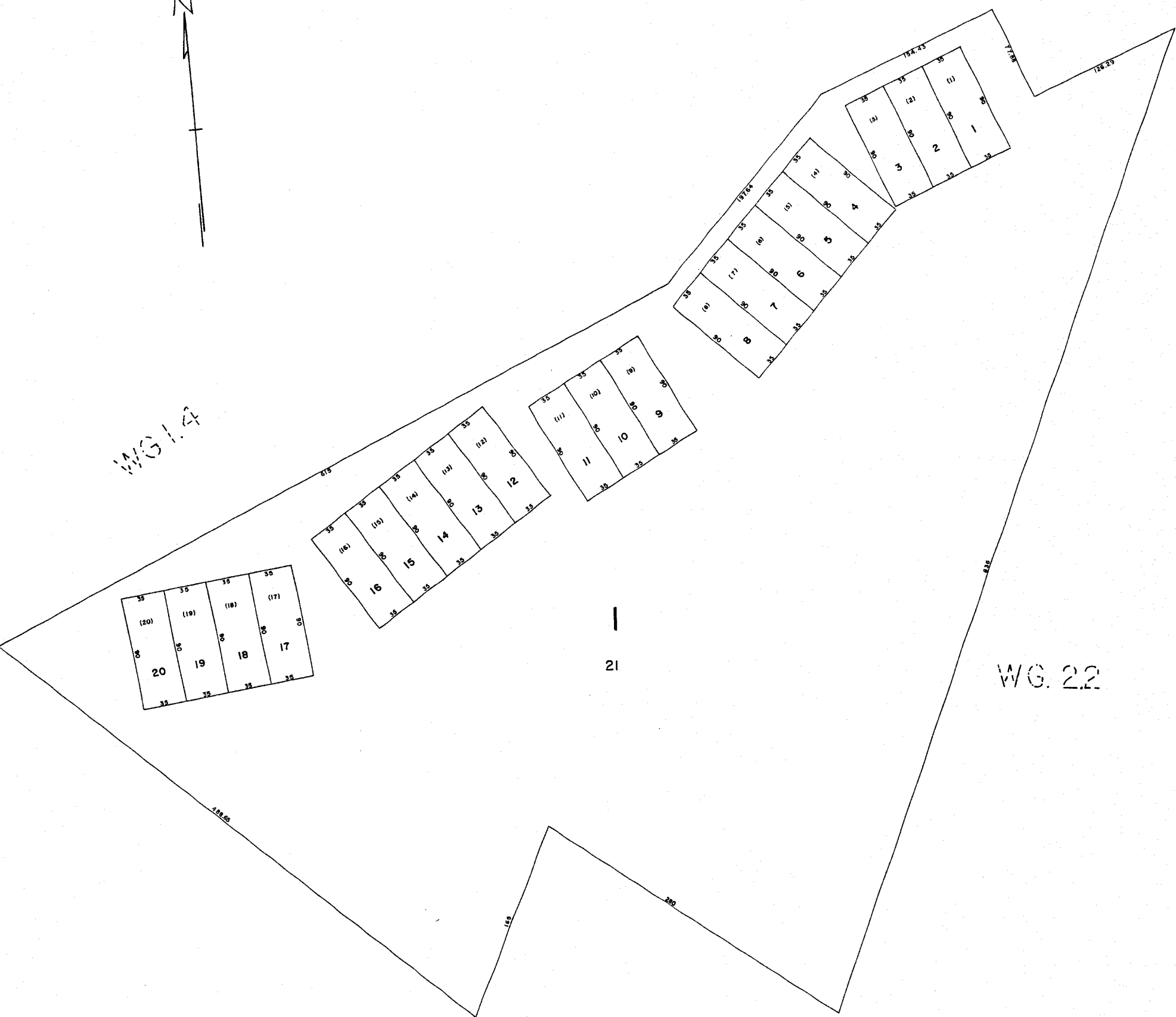
2085

GREATER GREENVILLE TAX MAPS GREENVILLE, S. C.		
TAX DISTRICT	MAP NUMBER	REVISION
156	WG-1.5	
SCALE 1" = 200'		INDEX

WG1.3



WG1.4



21

WG. 2.2

WG1.4

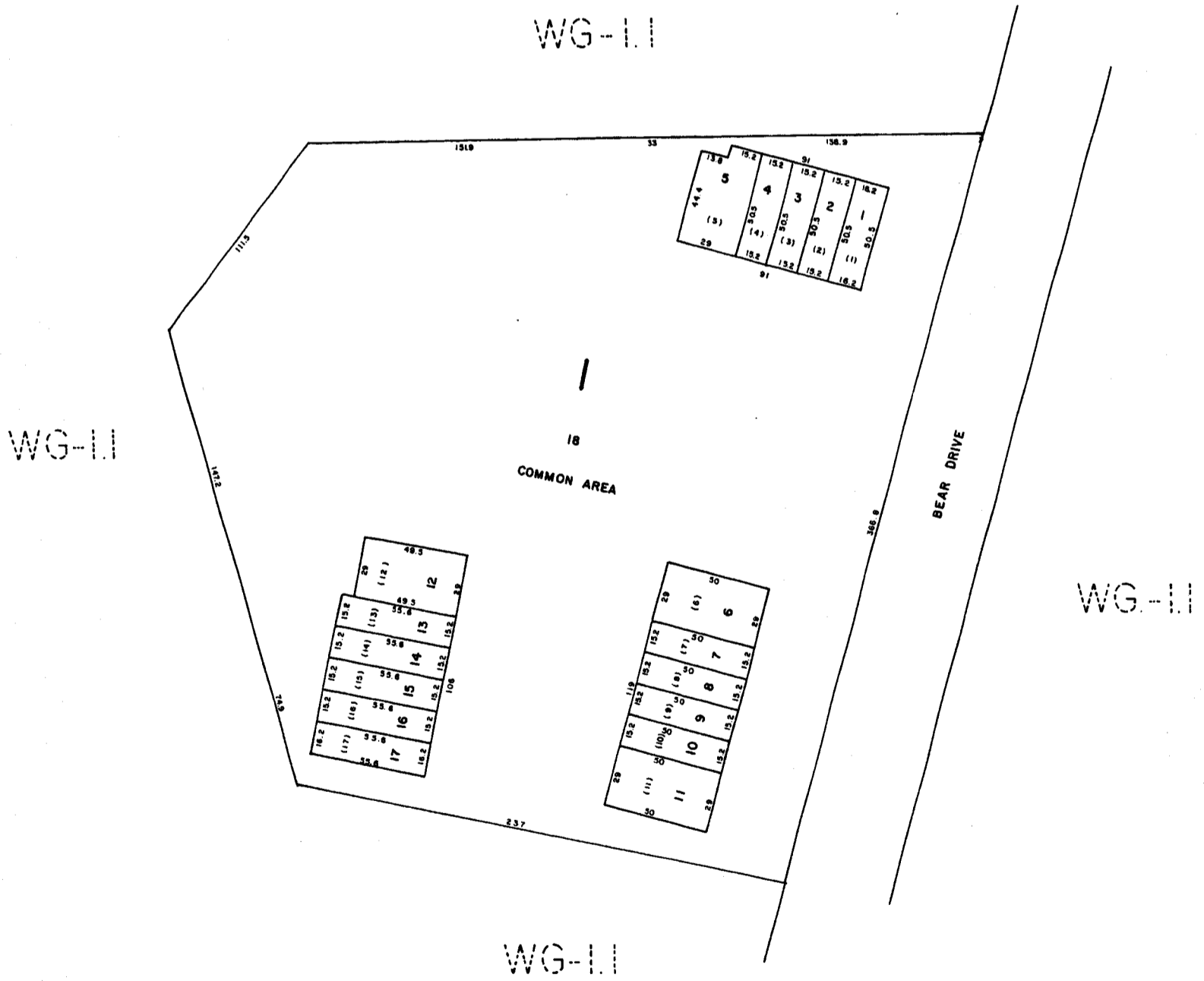
CHANTICLEER TOWNHOUSES		
GREENVILLE COUNTY TAX MAPS		
GREENVILLE, S. C.		
TAX DISTRICT	MAP NUMBER	REVISIONS
156	WG1.6	
SCALE 1"=40'		INDEX-14

DRAWING NUMBER
WG1.8
PLAN HOLD CORPORATION • IRVINE, CALIFORNIA
REORDER BY NUMBER 075AR

DRAWING NUMBER
PLAN HOLD CORPORATION • IRVINE, CALIFORNIA
REORDER BY NUMBER 075AR

DRAWING NUMBER
PLAN HOLD CORPORATION • IRVINE, CALIFORNIA
REORDER BY NUMBER 075AR

DRAWING NUMBER
WG1.8
PLAN HOLD CORPORATION • IRVINE, CALIFORNIA
REORDER BY NUMBER 075AR

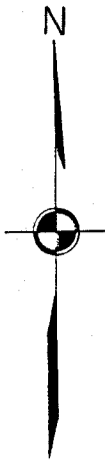


211 2087

BEAR GRASS TOWNHOMES		
GREENVILLE COUNTY TAX MAP		
GREENVILLE, S. C.		
TAX DISTRICT	MAP NUMBER	REVISION
	WG1.8	
- 156 -	SCALE 1" = 30'	INDEX

2088

WG 1.4



WG 3

WG 2.3

WG 2.4

WG 5

GREATER GREENVILLE TAX MAPS		
GREENVILLE, S. C.		
TAX DISTRICT	MAP NUMBER	REVISION
156	WG-2.1	
SCALE 1" = 200'		INDEX

2055

DRAWING NUMBER
WG2.2

DRAWING NUMBER

DRAWING NUMBER

DRAWING NUMBER
WG2.2



WG2.5

WG2.3

WG2.3

WG1.4

GREENVILLE COUNTY TAX MAPS GREENVILLE, S.C.		
TAX DISTRICT	MAP NUMBER	REVISIONS
-156-	WG2.2	
SCALE 1" = 100'		INDEX-14

2089

367

371

372

373

WG 2.4

WG 2.1

WG 2.2

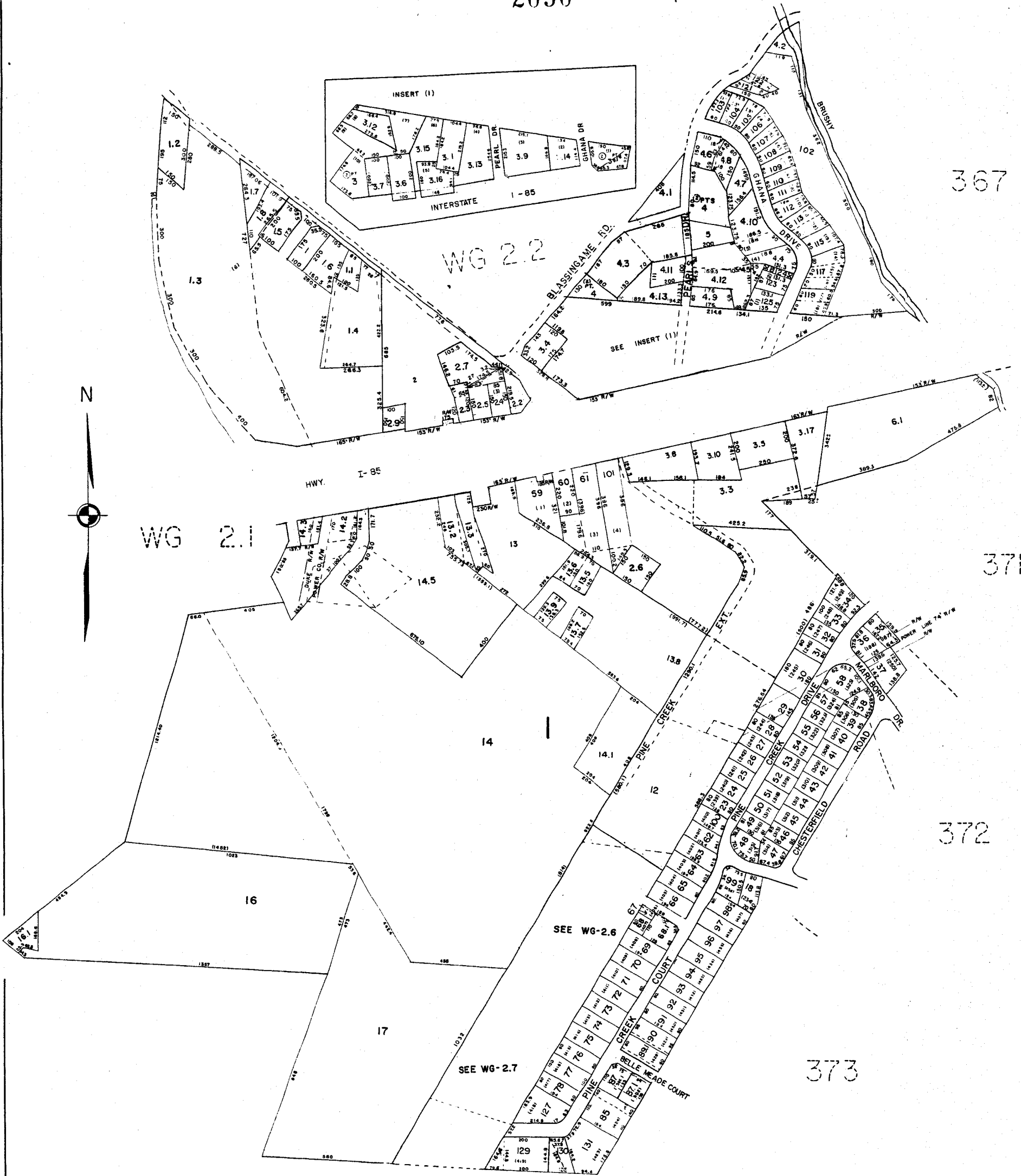
INSERT (1)

INTERSTATE I-85

BLASSINGAME RD.

BRUSHY

HWY. I-85



GREATER GREENVILLE TAX MAPS		
GREENVILLE, S. C.		
TAX DISTRICT	MAP NUMBER	REVISIONS
156	WG-2.3	
SCALE 1" = 200'		INDEX-I

DRAWING NUMBER
WG 2.4
PLAN HOLD CORPORATION - IRVINE, CALIFORNIA
RECORD BY NUMBER 17-148

DRAWING NUMBER
PLAN HOLD CORPORATION - IRVINE, CALIFORNIA
RECORD BY NUMBER 17-148

DRAWING NUMBER
PLAN HOLD CORPORATION - IRVINE, CALIFORNIA
RECORD BY NUMBER 17-148

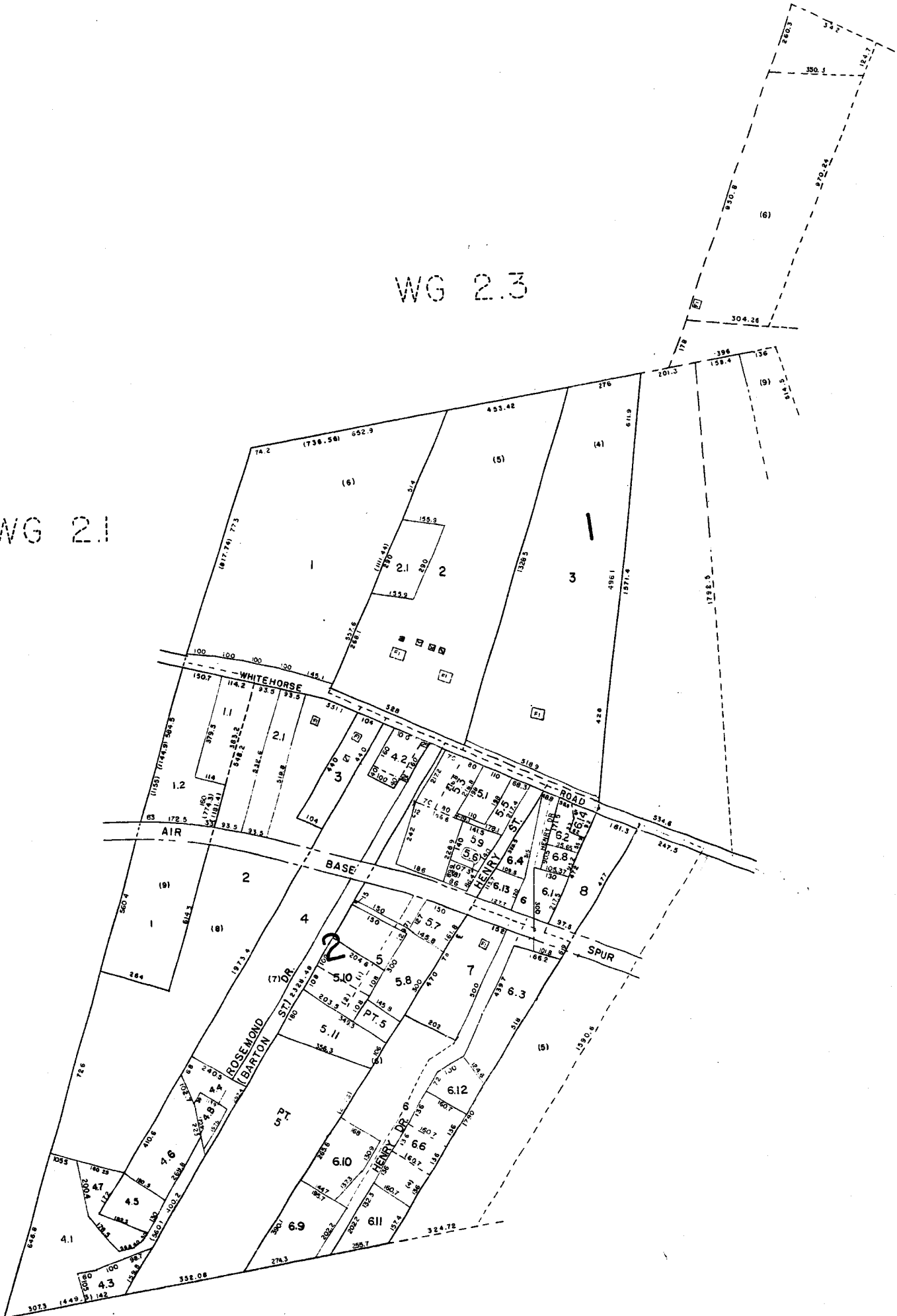
DRAWING NUMBER
WG 2.4
PLAN HOLD CORPORATION - IRVINE, CALIFORNIA
RECORD BY NUMBER 17-148



WG 2.1

WG 2.3

WG 5



2091


GREATER GREENVILLE TAX MAPS GREENVILLE, S. C.		
TAX DISTRICT	MAP NUMBER	REVISION
156	WG-24	
SCALE 1" = 200'		INDEX

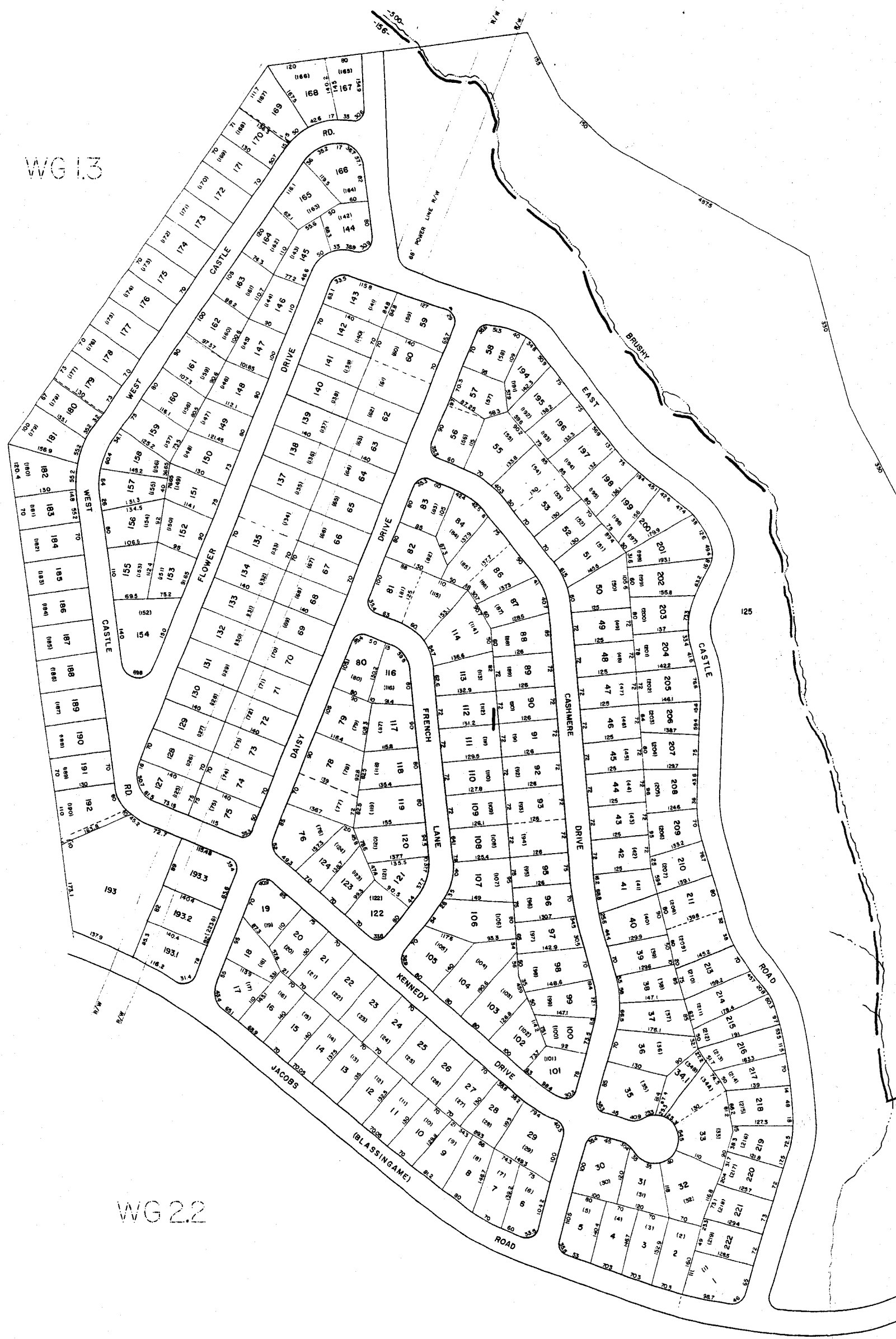
WG 1.3

222.4

WG 2.2

367 D25

GREENVILLE COUNTY TAX MAPS		
GREENVILLE, SC		
TAX DIST.	MAP NUMBER	REVISIONS
500 156	WG2.5	
SCALE 1" = 100'		INDEX 14



DRAWING NUMBER
WG2.6
PLAN HOLD CORPORATION - IRVINE, CALIFORNIA
RECORD BY NUMBER 7748

DRAWING NUMBER

DRAWING NUMBER

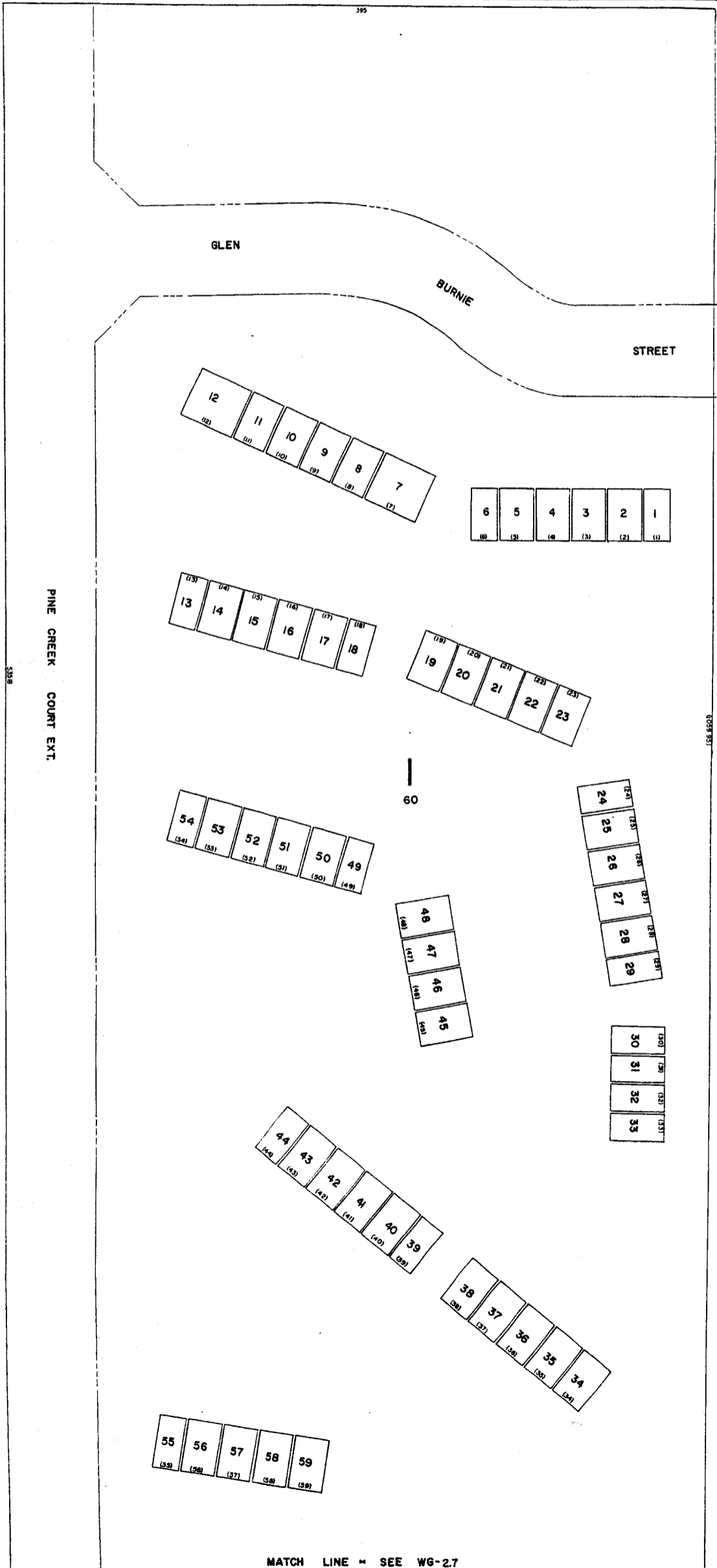
DRAWING NUMBER
WG2.6
PLAN HOLD CORPORATION - IRVINE, CALIFORNIA
RECORD BY NUMBER 7748

WG-2.3

WG-2.3

WG-2.3

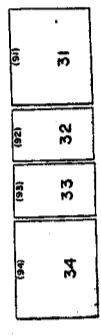
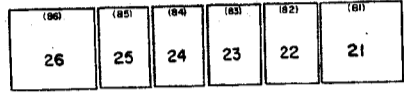
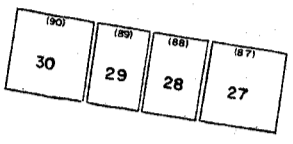
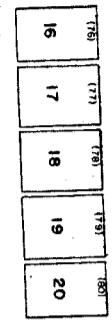
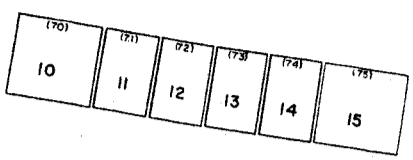
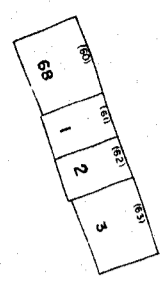
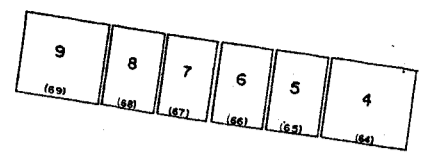
WG-2.3



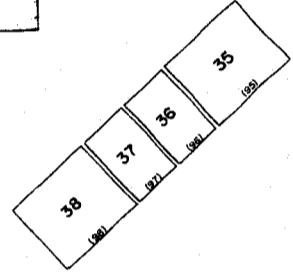
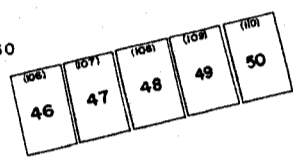
GREENVILLE COUNTY TAX MAPS GREENVILLE, S. C.		
TAX DISTRICT	MAP NUMBER	REVISIONS
156	WG-26	
SCALE 1" = 30'		INDEX-14

2093

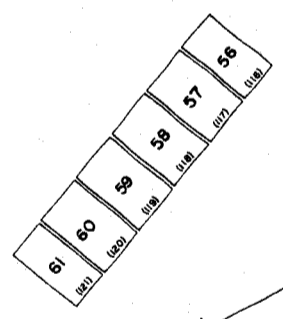
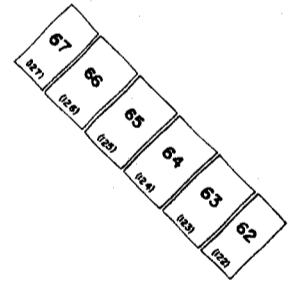
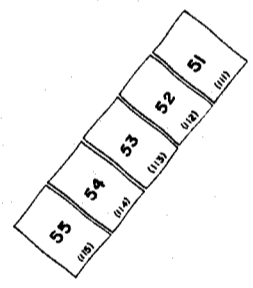
2094



SEE SHEET
WG 2.6 - 1 - 60



PINE CREEK COURT



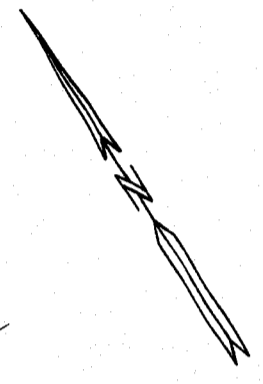
PINE CREEK COURT EXT.

WG-2.3

WG-2.3

WG-2.3

WG-2.3



GREENVILLE COUNTY TAX MAPS		
GREENVILLE, S. C.		
TAX DISTRICT	MAP NUMBER	REVISIONS
156	WG-27	
SCALE 1" = 50'		INDEX-14

DRAWING NUMBER
WG3
PLAN HOLD CORPORATION - IRVINE, CALIFORNIA
ORDER BY NUMBER 0748

DRAWING NUMBER
PLAN HOLD CORPORATION - IRVINE, CALIFORNIA
ORDER BY NUMBER 0748

DRAWING NUMBER
PLAN HOLD CORPORATION - IRVINE, CALIFORNIA
ORDER BY NUMBER 0748

DRAWING NUMBER
WG3
PLAN HOLD CORPORATION - IRVINE, CALIFORNIA
ORDER BY NUMBER 0748



2095

GREATER GREENVILLE TAX MAPS GREENVILLE, S. C.		
TAX DISTRICT 156	MAP NUMBER WG-3	REVISIONS INDEX
SCALE: 1" = 100'		
SOLITARY MAPPING AND PLOTTING COMPANY GREENVILLE, S.C.		

WG 11

WG 1.5



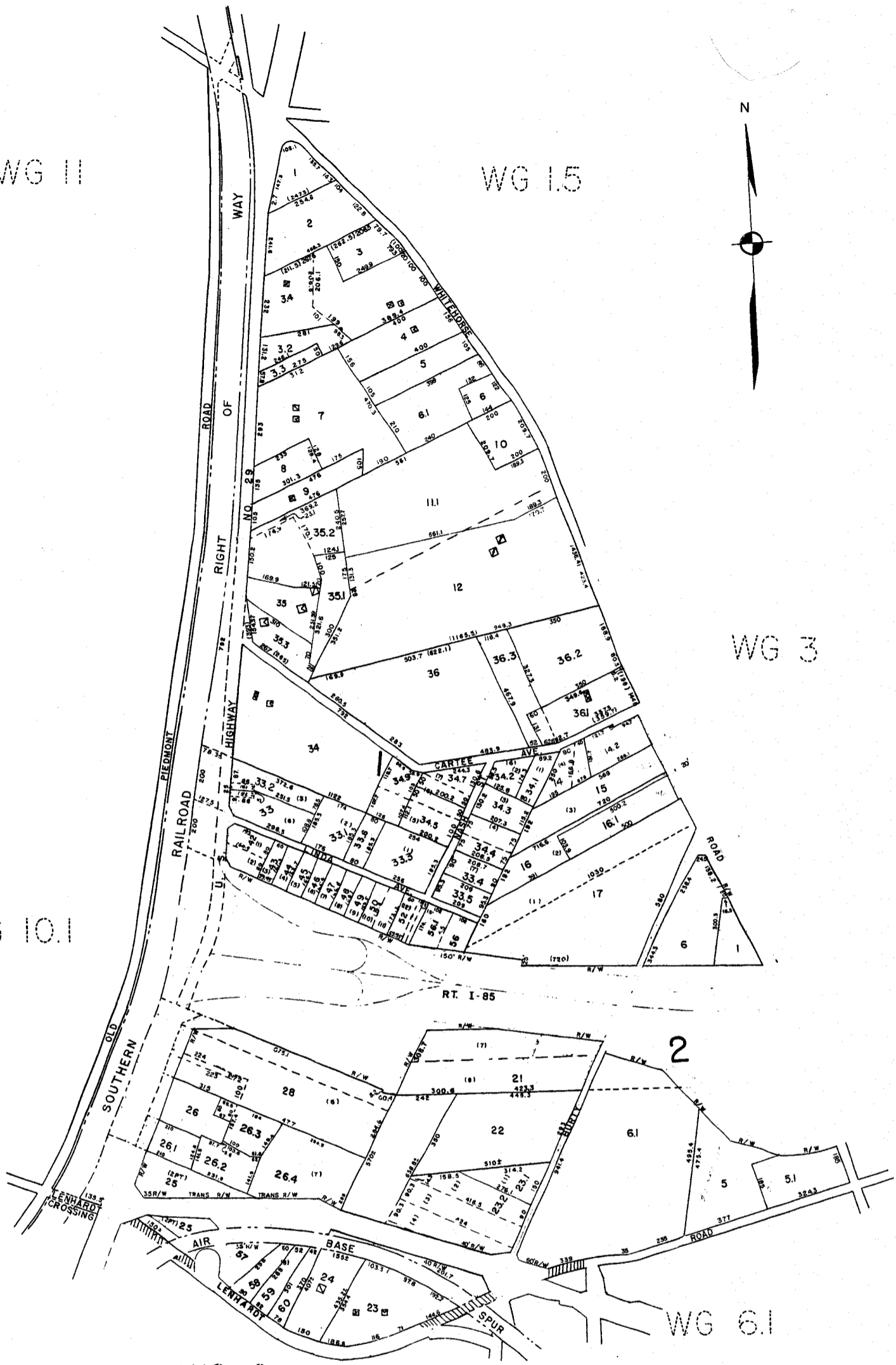
WG 10.1

WG 3

WG 3

WG 6.1

WG 9



GREATER GREENVILLE TAX MAPS GREENVILLE, S. C.		
TAX DISTRICT	MAP NUMBER	REVISION
156	WG 4	
SCALE 1" = 200'		INDEX

DRAWING NUMBER
WG5
PLAN HOLD CORPORATION - IRVINE, CALIFORNIA
RECORD BY NUMBER 0154

DRAWING NUMBER

DRAWING NUMBER

DRAWING NUMBER
WG5
PLAN HOLD CORPORATION - IRVINE, CALIFORNIA
RECORD BY NUMBER 0154

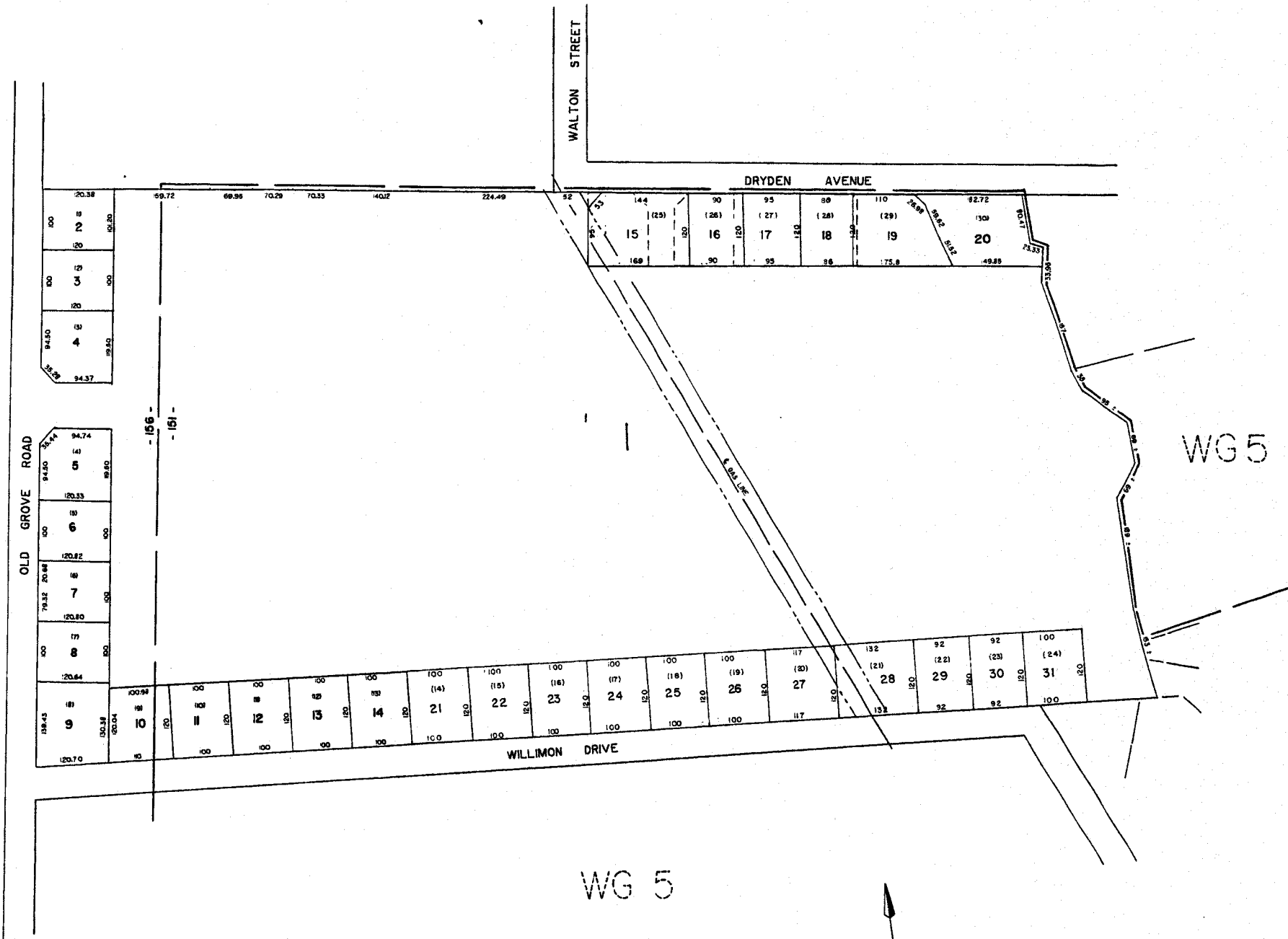


2097

100-11,15,19 D25

GREATER GREENVILLE TAX MAPS GREENVILLE, S. C.		
TAX DISTRICT	MAP NUMBER	REVISIONS
151 156	WG-5	1
SCALE 1" = 200		INDEX-14

WG 5



WG 61

WG 5

WG 5

OLD GROVE ESTATES		
GREENVILLE COUNTY TAX MAPS		
GREENVILLE, S. C.		
TAX DISTRICT	MAP NUMBER	REVISION
151 156	WG-51	
SCALE 1" = 100'		INDEX

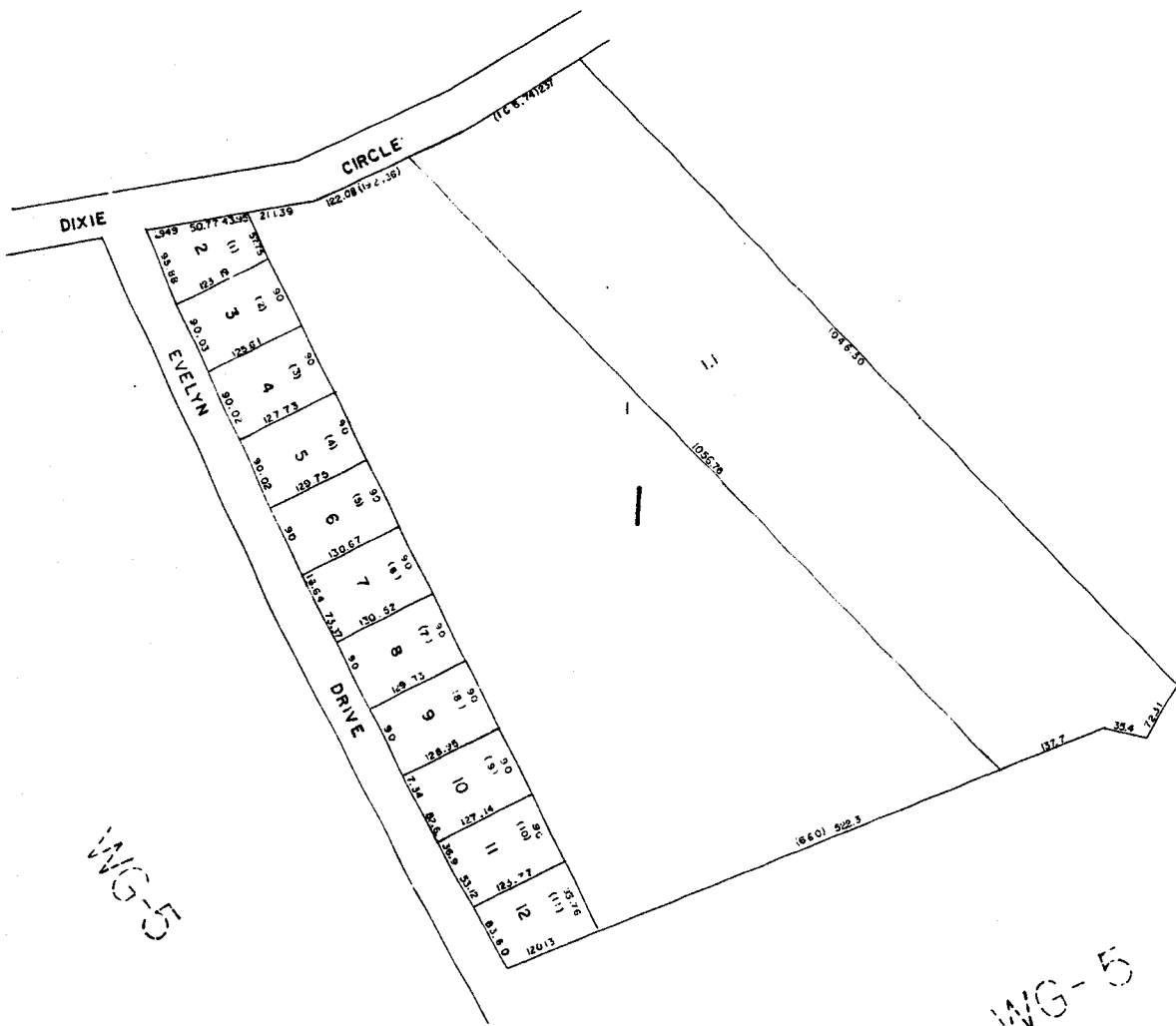
DRAWING NUMBER
WG5.2
PLAN HOLD CORPORATION • IRVINE, CALIFORNIA
RECORD BY NUMBER 17148

DRAWING NUMBER

DRAWING NUMBER

DRAWING NUMBER
WG5.2
PLAN HOLD CORPORATION • IRVINE, CALIFORNIA
RECORD BY NUMBER 17148

WG-5

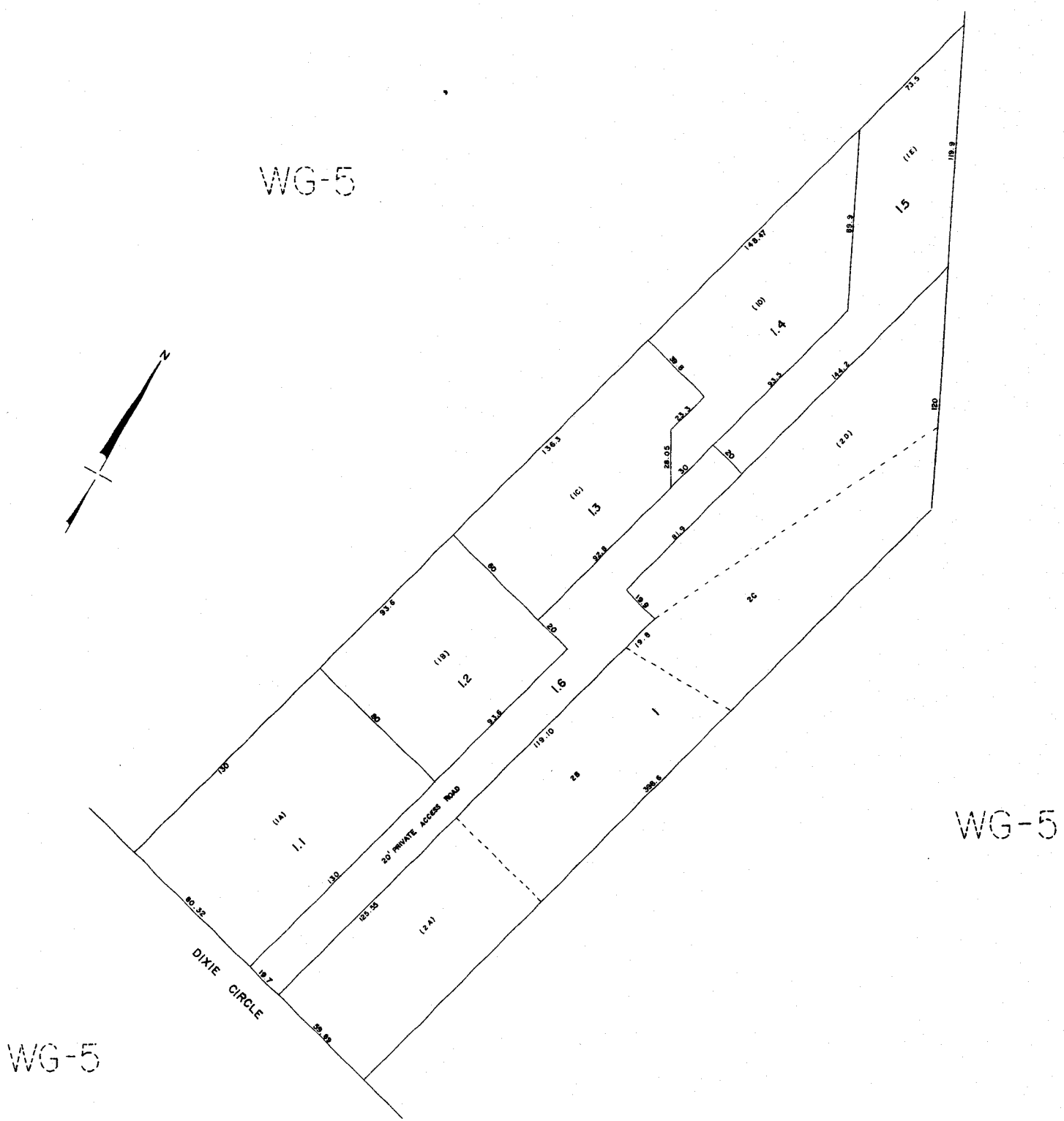


WG-5

WG-5

OAK GROVE		
GREENVILLE COUNTY TAX MAPS		
TAX DISTRICT	MAP NUMBER	REVISIONS
156	WG-5.2	
SCALE 1" = 100'		INDEX-14

6099



WG-5

WG-5

WG-5



GREENVILLE COUNTY TAX MAPS GREENVILLE, S. C.		
TAX DISTRICT	MAP NUMBER	REVISION
-156-	WG-53	INDEX
SCALE 1" = 30'		

DRAWING NUMBER
WG6.1

DRAWING NUMBER

DRAWING NUMBER

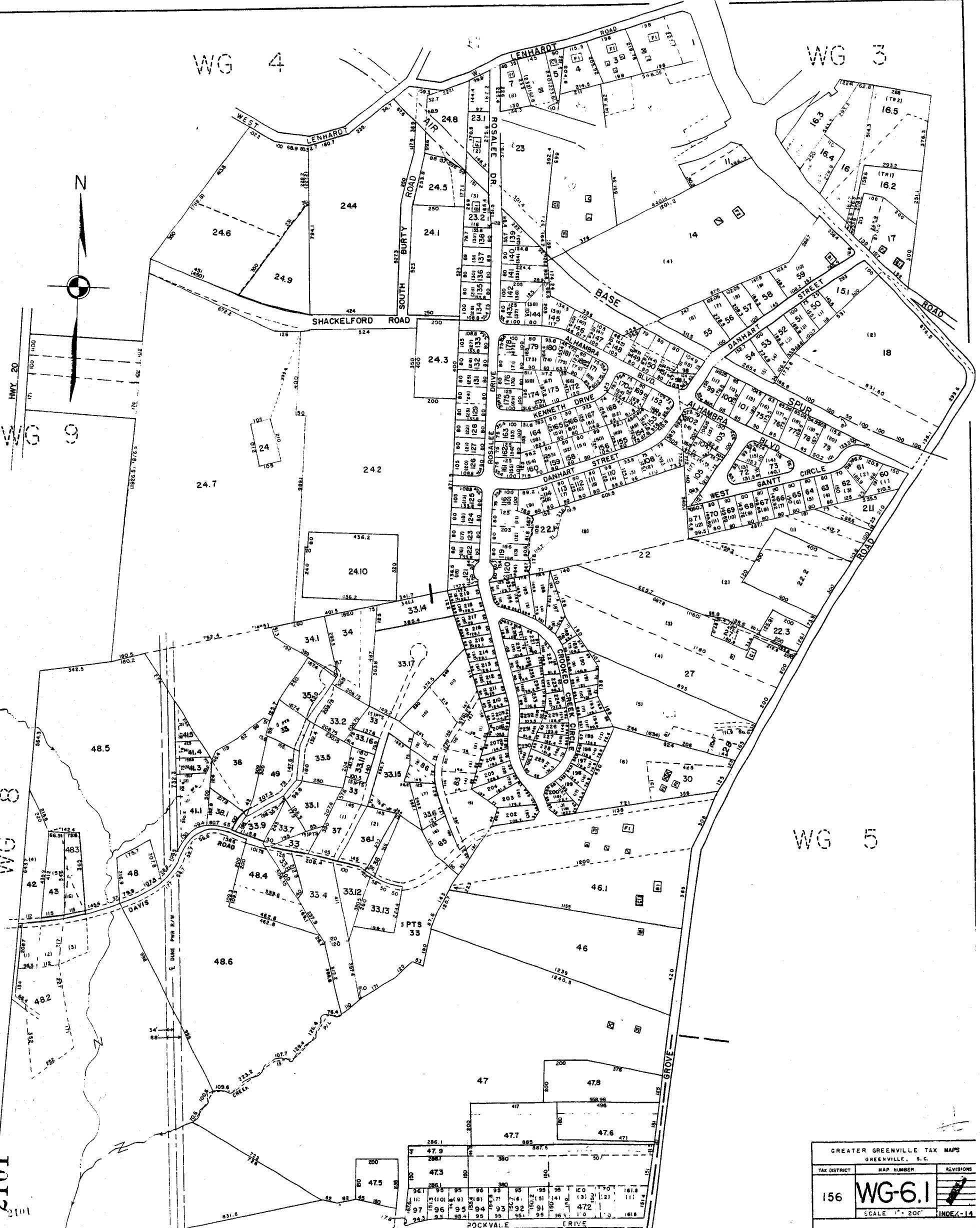
DRAWING NUMBER
WG6.1

PLAN-HOLD CORPORATION - IRVINE, CALIFORNIA
REGISTERED NUMBER 07548

PLAN-HOLD CORPORATION - IRVINE, CALIFORNIA
REGISTERED NUMBER 07548

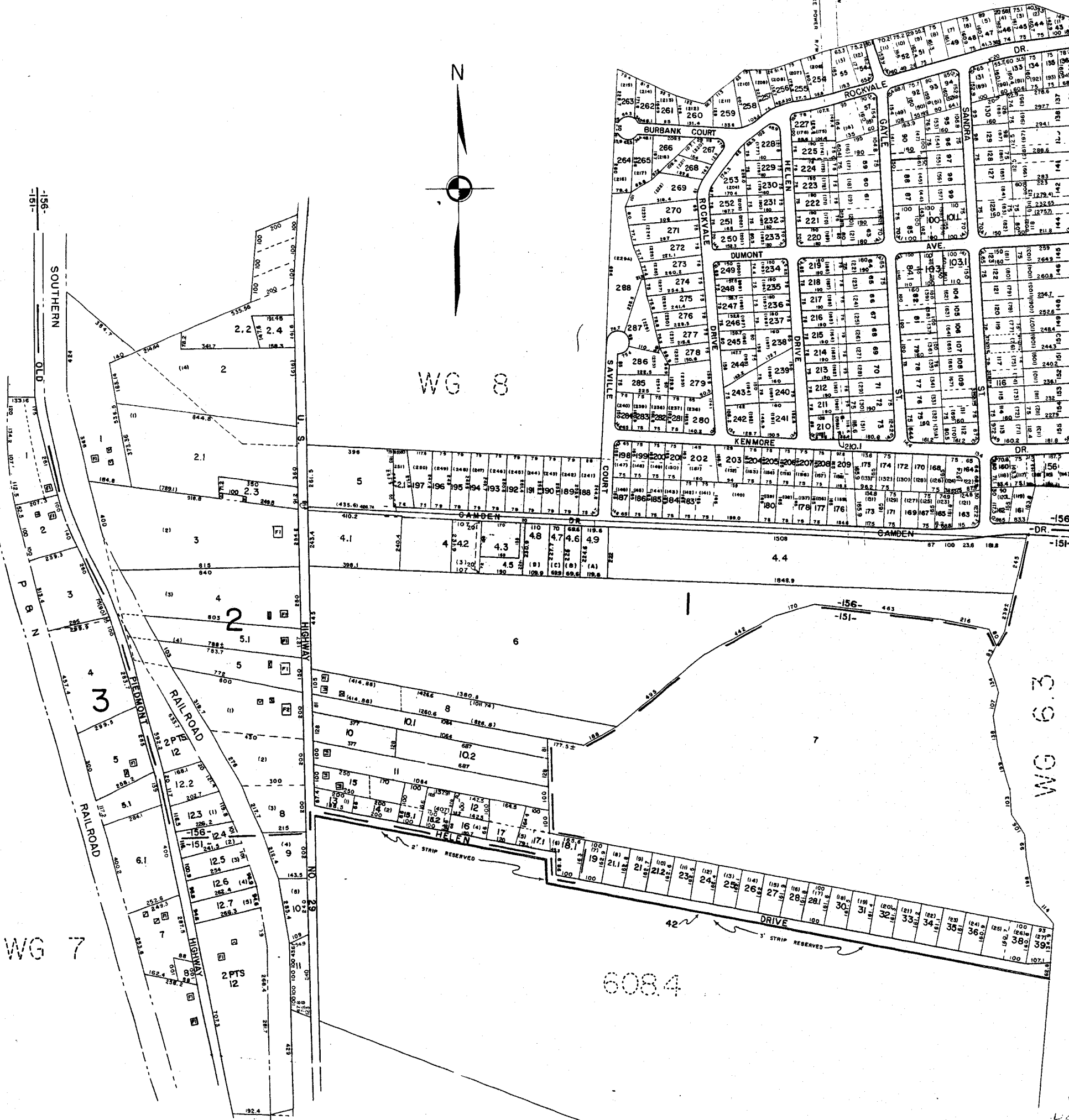
PLAN-HOLD CORPORATION - IRVINE, CALIFORNIA
REGISTERED NUMBER 07548

PLAN-HOLD CORPORATION - IRVINE, CALIFORNIA
REGISTERED NUMBER 07548



GREATER GREENVILLE TAX MAPS GREENVILLE, S.C.		
TAX DISTRICT	MAP NUMBER	REVISIONS
156	WG-6.1	
SCALE 1" = 200'		INDEX-14

2101



WG 7

WG 8

WG 6.3

608.4

608

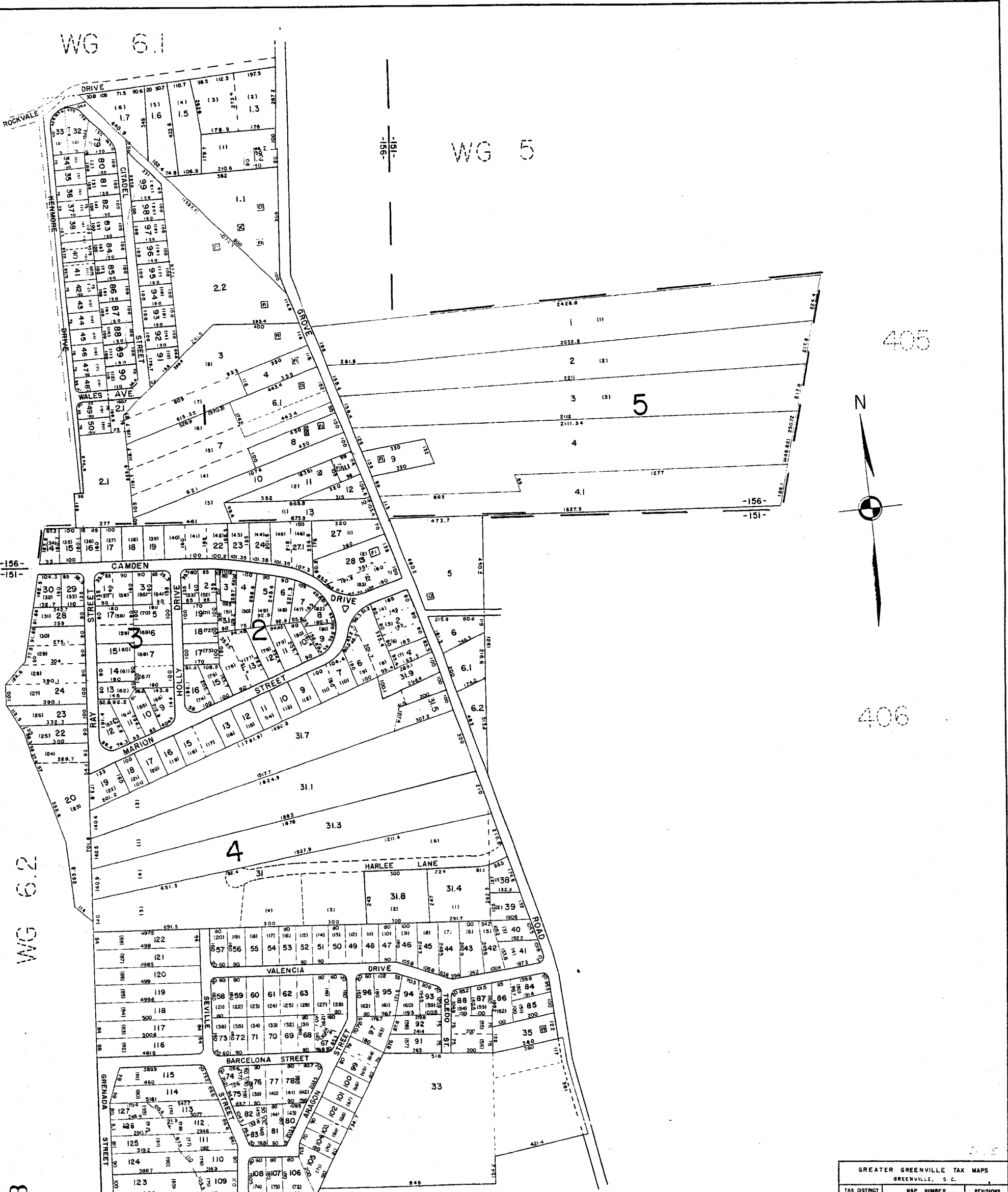
GREATER GREENVILLE TAX MAPS GREENVILLE, S. C.		
TAX DISTRICT	MAP NUMBER	REVISION
151 156	WG-6.2	
SCALE 1" = 200'		INDEX

DRAWING NUMBER
WG6.3
PLAN HOLD CORPORATION - IRVINE, CALIFORNIA
RECORD BY MAPS 017-24

DRAWING NUMBER

DRAWING NUMBER

DRAWING NUMBER
WG6.3
PLAN HOLD CORPORATION - IRVINE, CALIFORNIA
RECORD BY MAPS 017-24



405

406

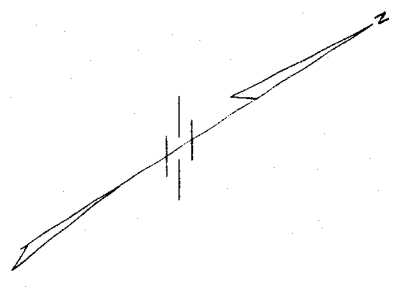
GREATER GREENVILLE TAX MAPS GREENVILLE, S. C.		
TAX DISTRICT	MAP NUMBER	REVISIONS
151 156	WG-6.3	
SCALE 1" = 200'		INDEX-14

WG 6.2

2103

SALUDA RIVER
-151-
-156-

WG 10.4



608.3

WG 10.3

608.3



WG 6.2

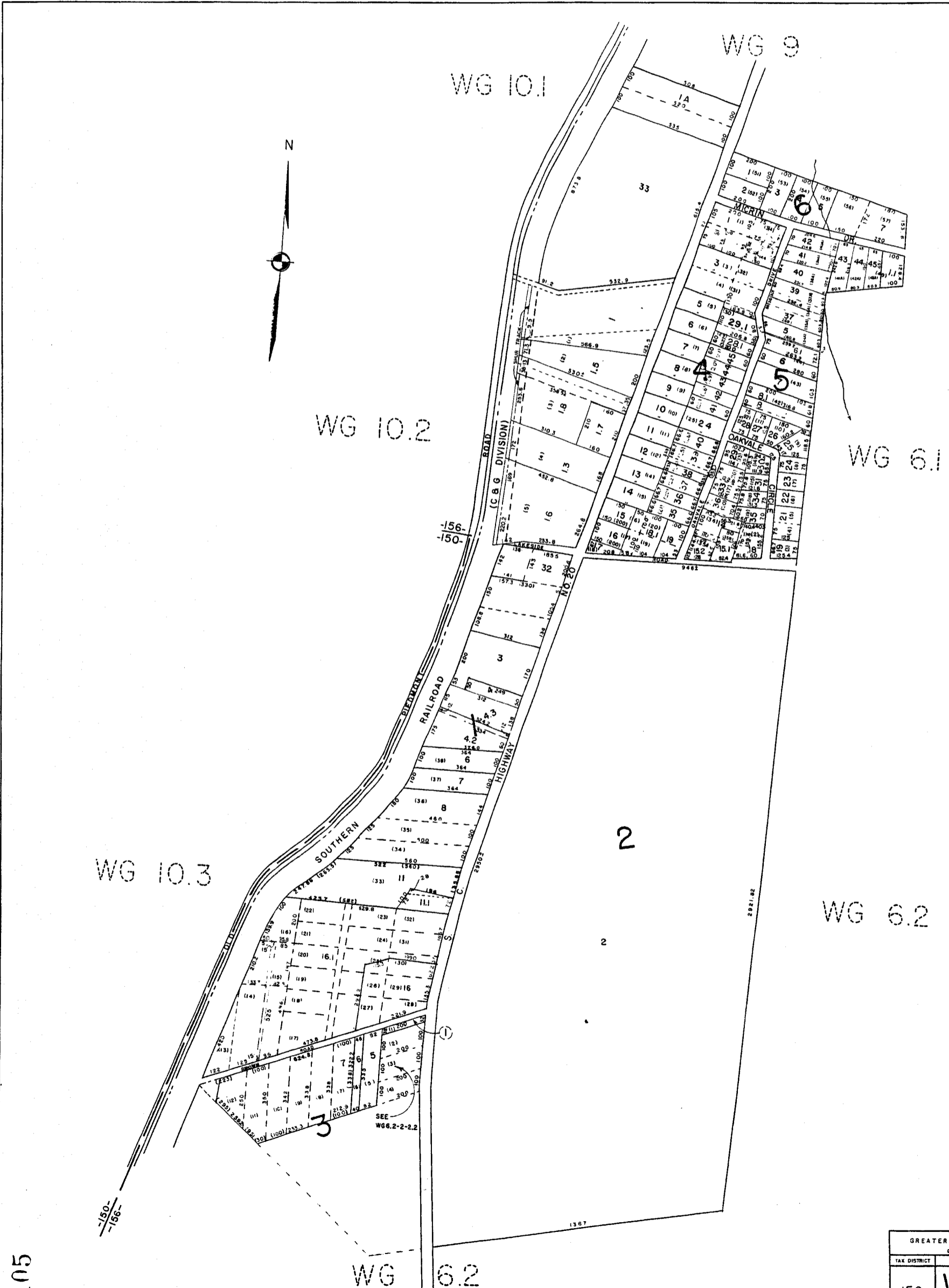
GREENVILLE COUNTY TAX MAPS		
GREENVILLE, S. C.		
TAX DIST.	MAP NUMBER	REVISIONS
-151- -156-	WG-7	1
SCALE 1" = 200'		INDEX-

DRAWING NUMBER
WG8
PLAN HOLD CORPORATION • IRVINE, CALIFORNIA
RECORD BY NUMBER 07546

DRAWING NUMBER
PLAN HOLD CORPORATION • IRVINE, CALIFORNIA
RECORD BY NUMBER 07546

DRAWING NUMBER
PLAN HOLD CORPORATION • IRVINE, CALIFORNIA
RECORD BY NUMBER 07546

DRAWING NUMBER
WG8
PLAN HOLD CORPORATION • IRVINE, CALIFORNIA
RECORD BY NUMBER 07546



2105

GREATER GREENVILLE TAX MAPS GREENVILLE, S. C.		
TAX DISTRICT	MAP NUMBER	REVISIONS
156	WG-8	1
SCALE 1" = 200'		INDEX-14

WG 4

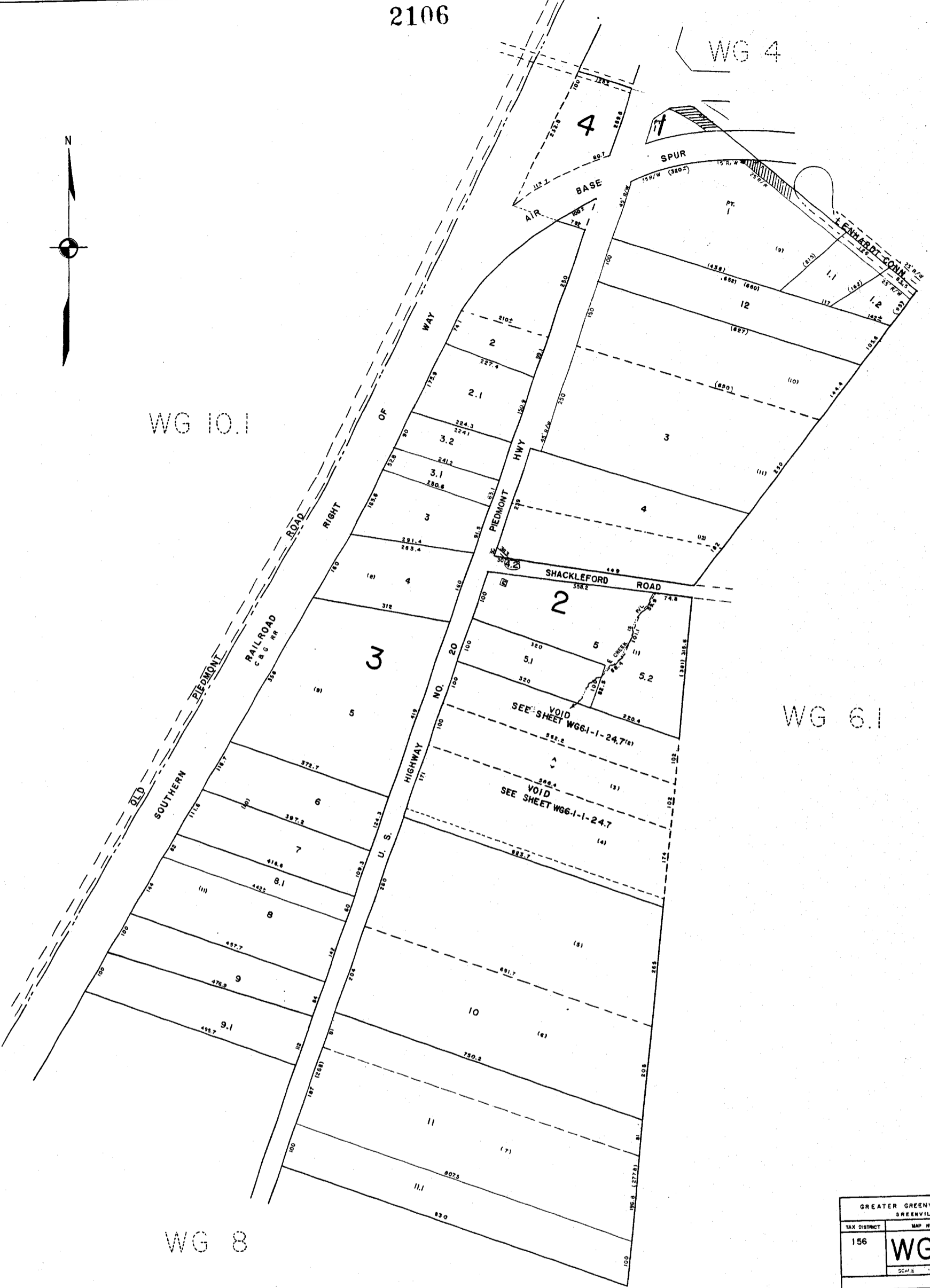


WG 10.1

WG 6.1

WG 8

GREATER GREENVILLE TAX MAP	
GREENVILLE, S. C.	
TAX DISTRICT	MAP NUMBER
156	WG-9
SCALE 1" = 100'	

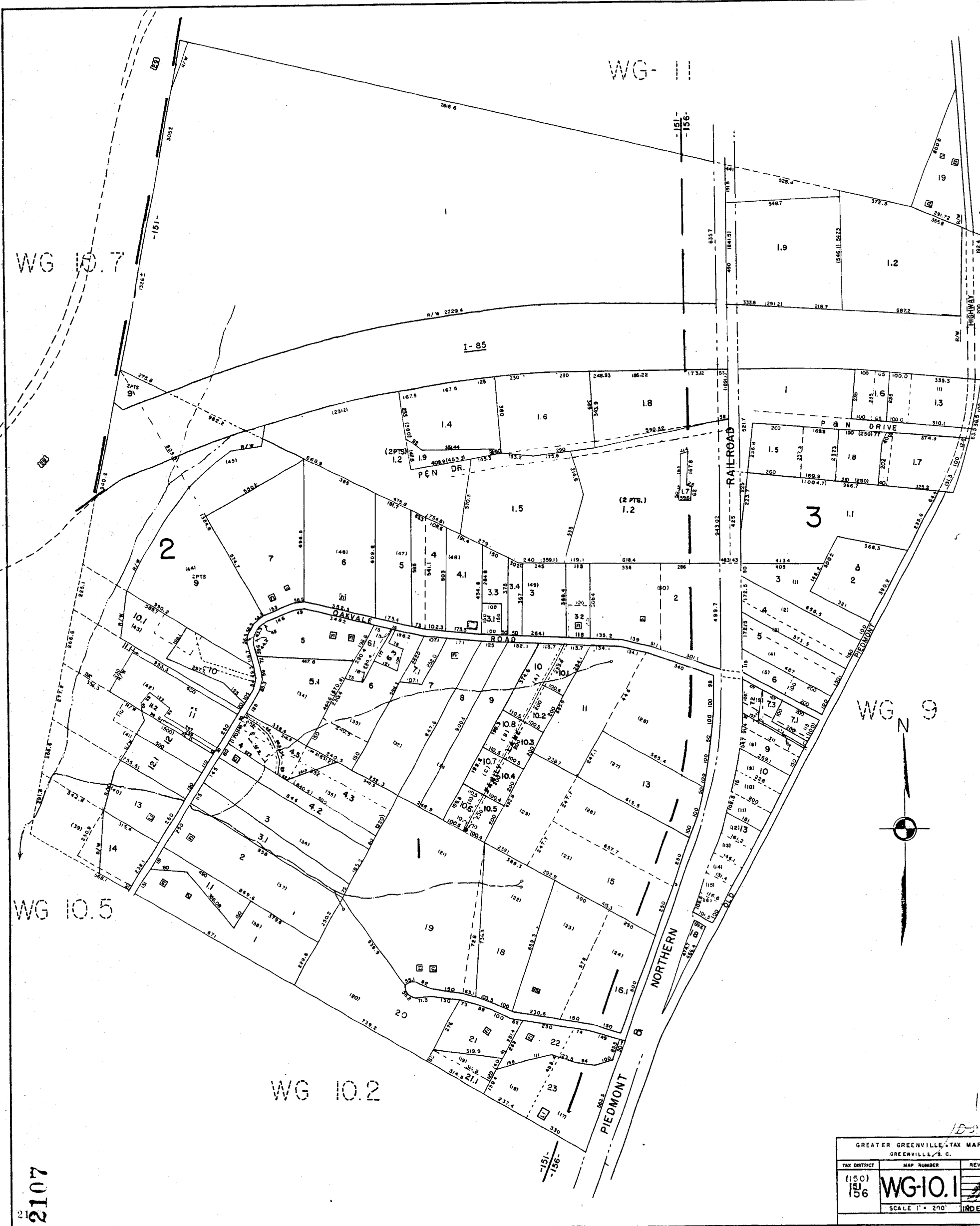


DRAWING NUMBER
WG10.1

DRAWING NUMBER

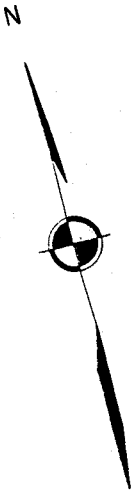
DRAWING NUMBER

DRAWING NUMBER
WG10.1



GREATER GREENVILLE TAX MAPS GREENVILLE, S. C.		
TAX DISTRICT	MAP NUMBER	REVISION
(150) 156	WG-10.1	
SCALE 1" = 200'		INDEX

2107

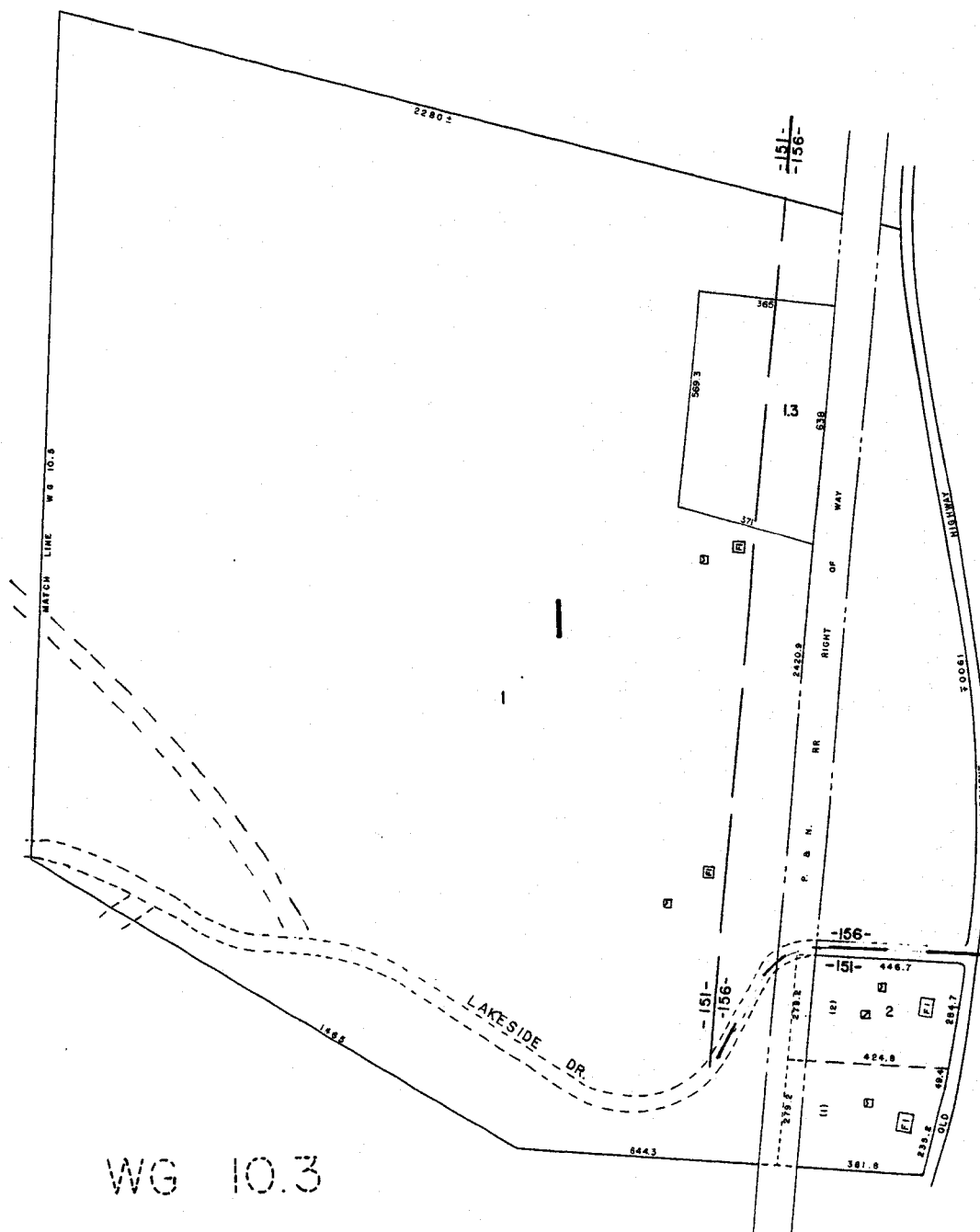


WG 10.1

WG 10.5

WG 8

WG 10.3



D.E.F.

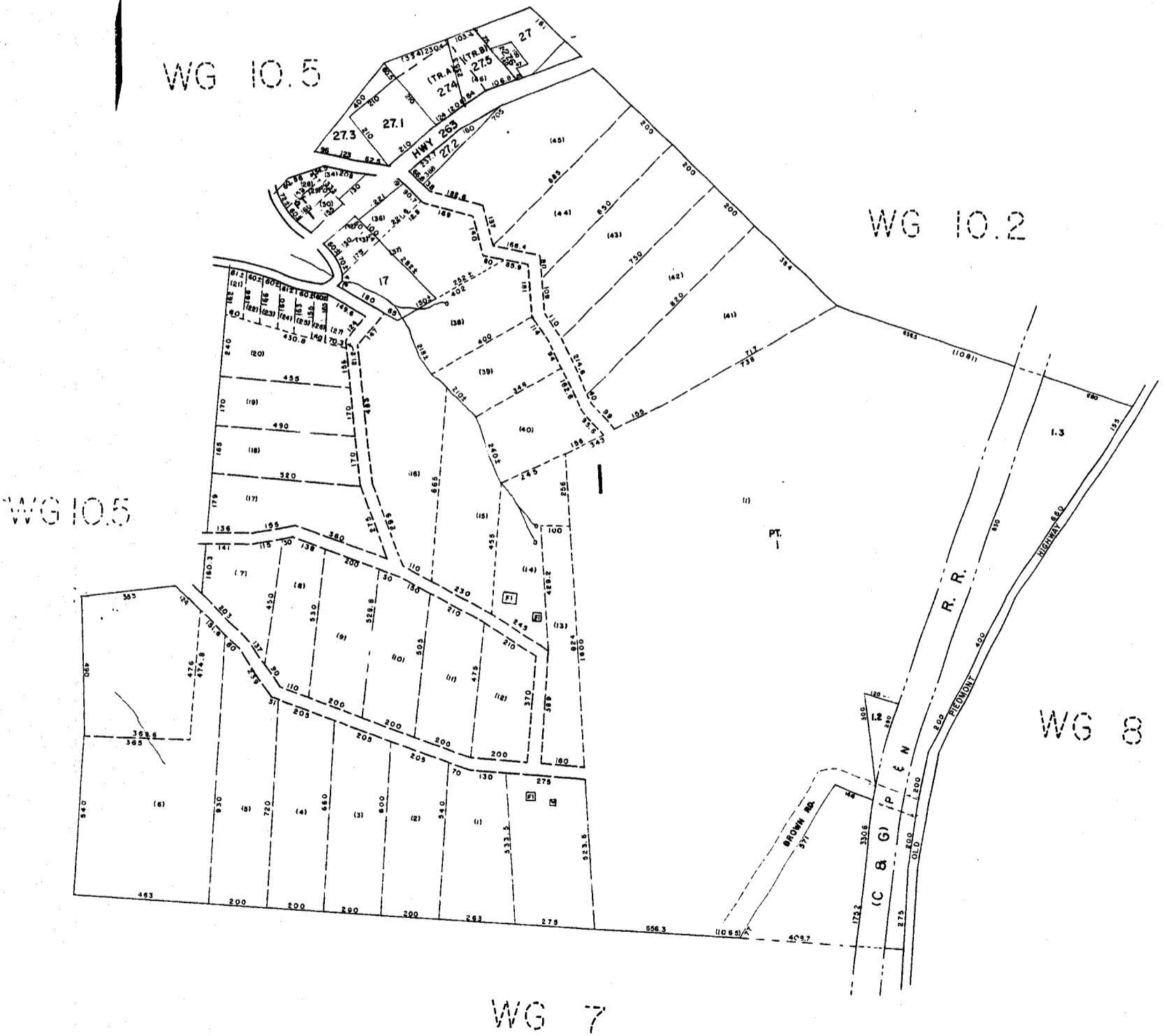
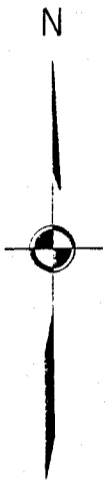
GREATER GREENVILLE TAX MAPS GREENVILLE, S. C.		
TAX DISTRICT	MAP NUMBER	REVISIONS
156	WG10.2	
151		
SCALE 1" = 200'		INDEX-14

DRAWING NUMBER
WG10.3
PLAN HOLD CORPORATION - IRVINE, CALIFORNIA
RECORD BY NUMBER 07548

DRAWING NUMBER

DRAWING NUMBER

DRAWING NUMBER
WG10.3
PLAN HOLD CORPORATION - IRVINE, CALIFORNIA
RECORD BY NUMBER 07548



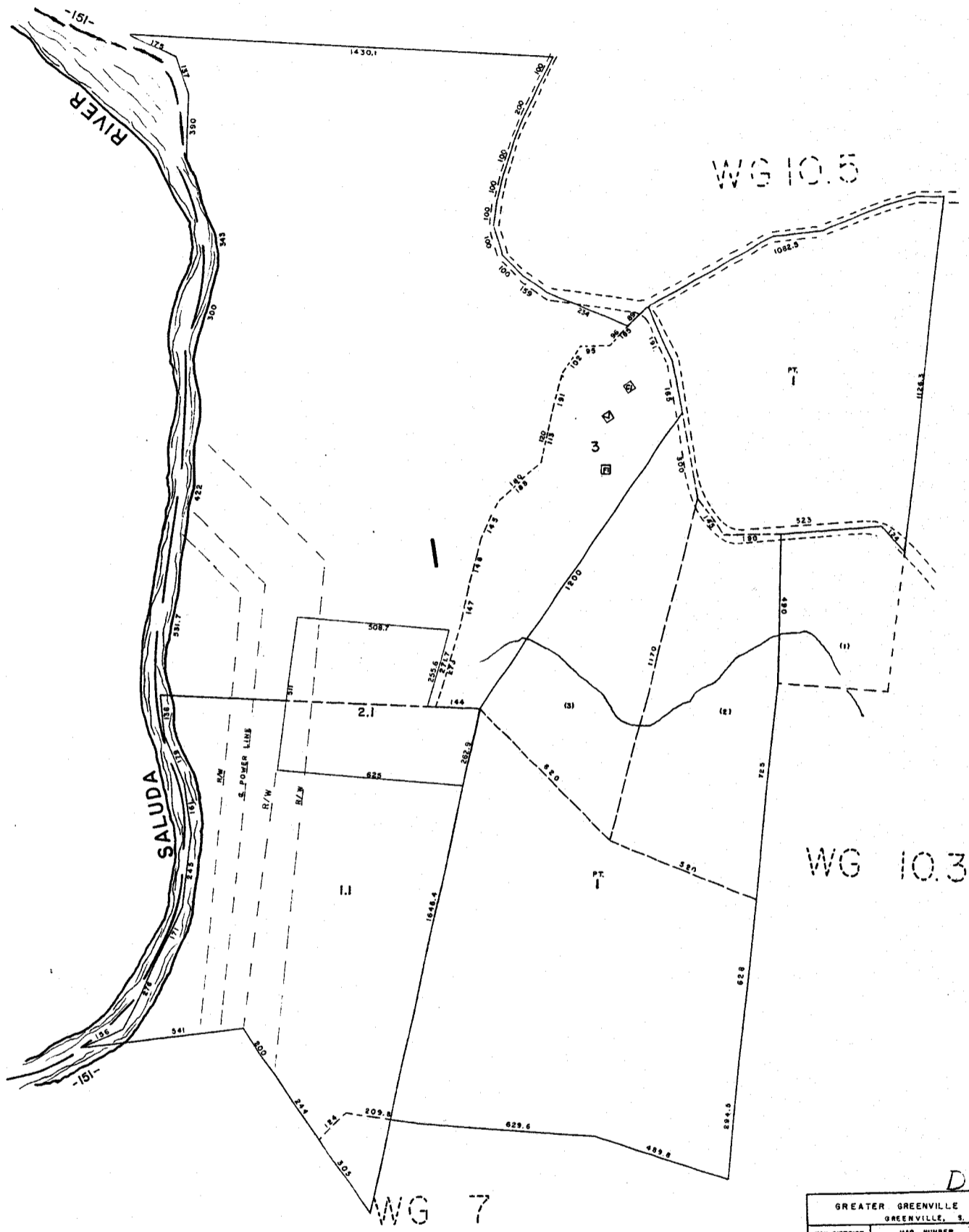
2109

D 25

GREATER GREENVILLE TAX MAPS GREENVILLE, S. C.		
TAX DISTRICT	MAP NUMBER	REVISIONS
151 (156)	WG10.3	
SCALE 1" = 200'		INDEX-14



WG 10.6



WG 10.5

WG 10.3

WG 7

D25

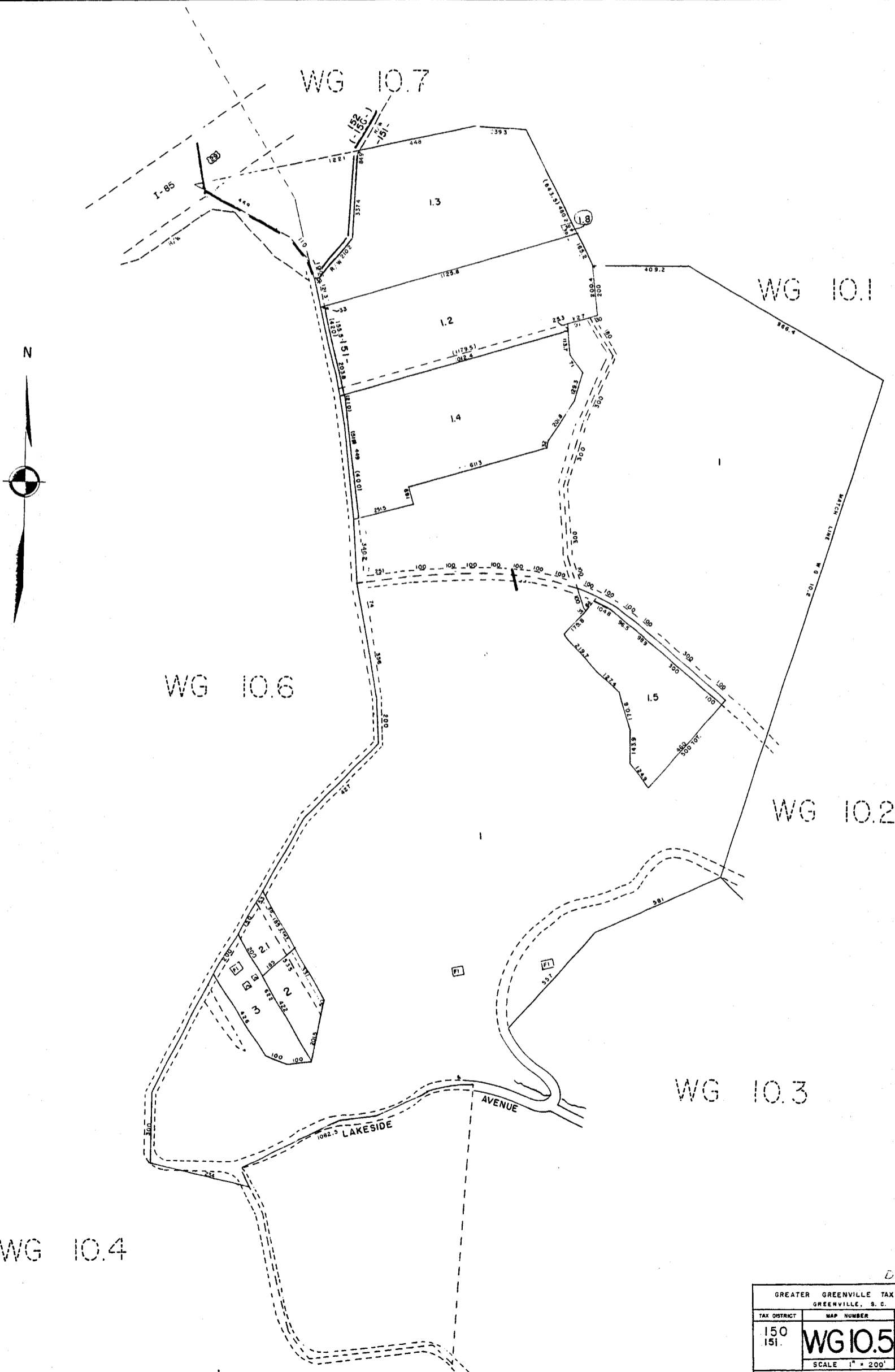
GREATER GREENVILLE TAX MAPS GREENVILLE, S. C.		
TAX DISTRICT	MAP NUMBER	REVISIONS
(156) 151	WG10.4	
SCALE 1" = 200'		INDEX-14

DRAWING NUMBER
WG10.5
PLAN HOLD CORPORATION - IRVINE, CALIFORNIA
REORDER BY NUMBER 07548

DRAWING NUMBER

DRAWING NUMBER

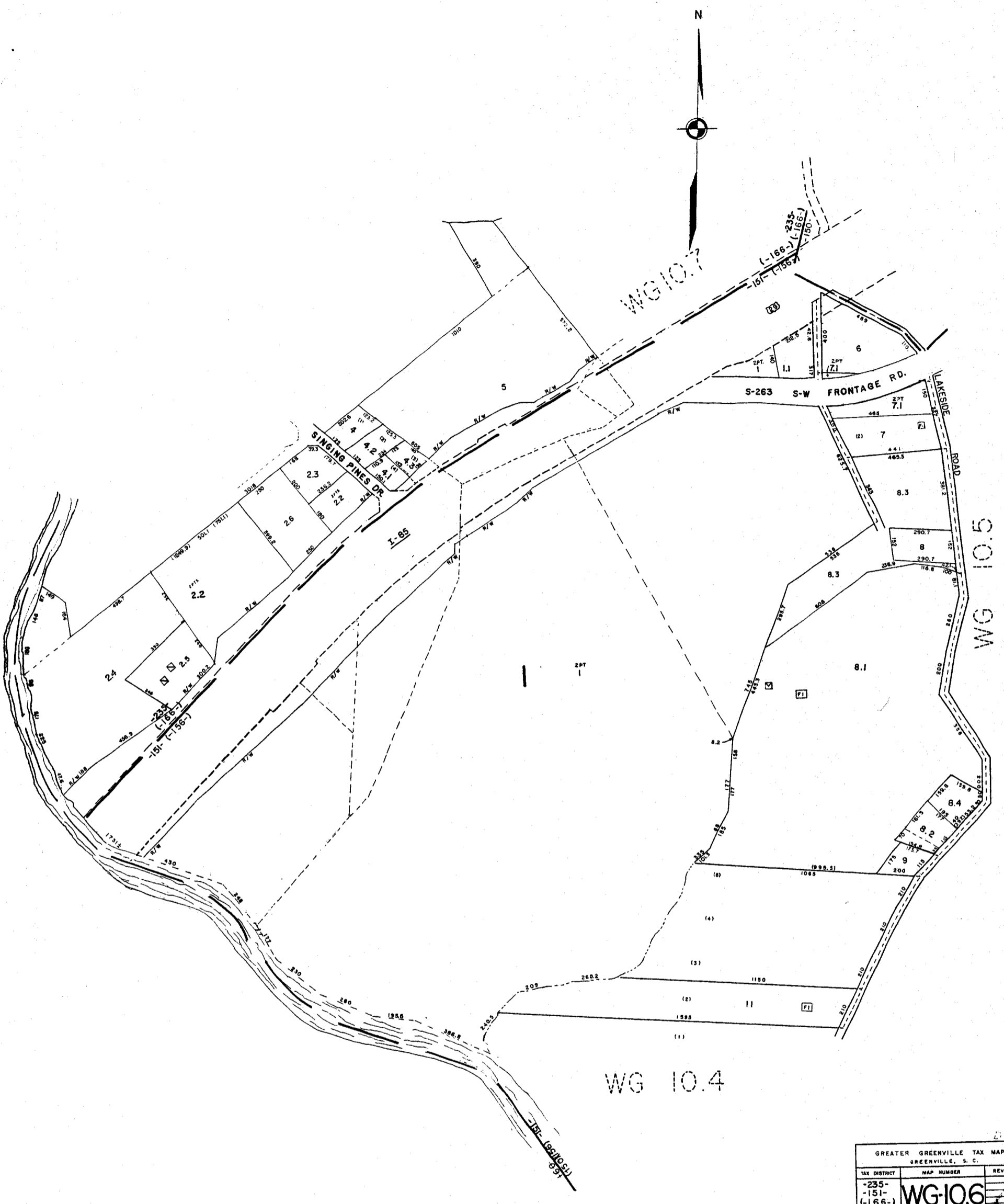
DRAWING NUMBER
WG10.5
PLAN HOLD CORPORATION - IRVINE, CALIFORNIA
REORDER BY NUMBER 07548



2111

D-25

GREATER GREENVILLE TAX MAPS GREENVILLE, S. C.		
TAX DISTRICT	MAP NUMBER	REVISIONS
150 151	WG10.5	
SCALE 1" = 200'		INDEX-14



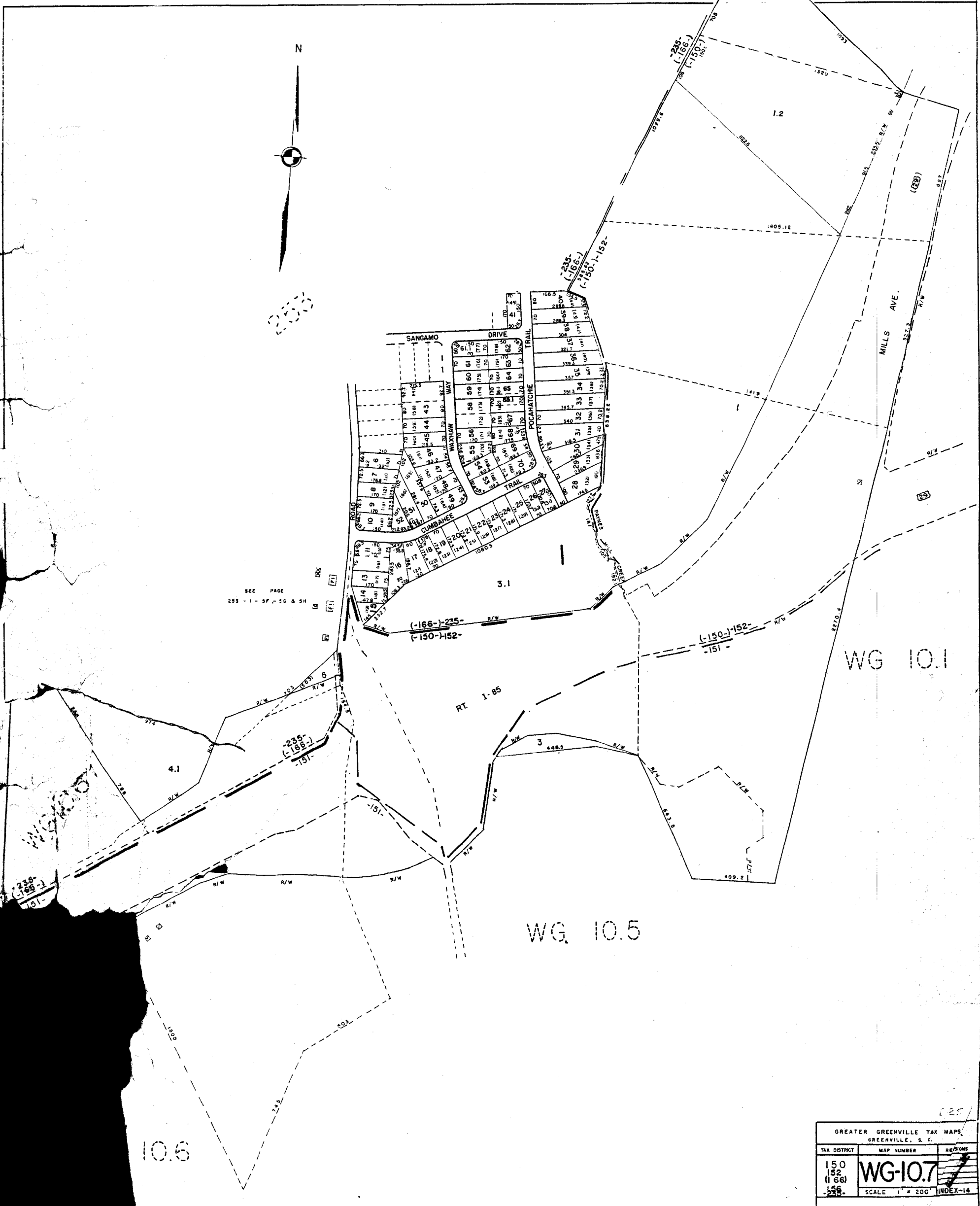
GREATER GREENVILLE TAX MAPS GREENVILLE, S. C.		
TAX DISTRICT	MAP NUMBER	REVISIONS
-235-	WG-10.6	
-151-		
(-166-)		
(-156-)	SCALE 1" = 200'	INDEX-14

DRAWING NUMBER
WG 10.7
PLAN HOLD CORPORATION - IRVINE, CALIFORNIA
ORDER BY NUMBER 0154

DRAWING NUMBER
PLAN HOLD CORPORATION - IRVINE, CALIFORNIA
ORDER BY NUMBER 0154

DRAWING NUMBER
PLAN HOLD CORPORATION - IRVINE, CALIFORNIA
ORDER BY NUMBER 0154

DRAWING NUMBER
WG 10.7
PLAN HOLD CORPORATION - IRVINE, CALIFORNIA
ORDER BY NUMBER 0154



GREATER GREENVILLE TAX MAPS GREENVILLE, S. C.		
TAX DISTRICT	MAP NUMBER	REGIONS
150	WG-10.7	
152 (166)		
156		
SCALE 1" = 200'		INDEX-14

2114

223

WG II

52



-162-

252

2111



WG 10.1

WG 4

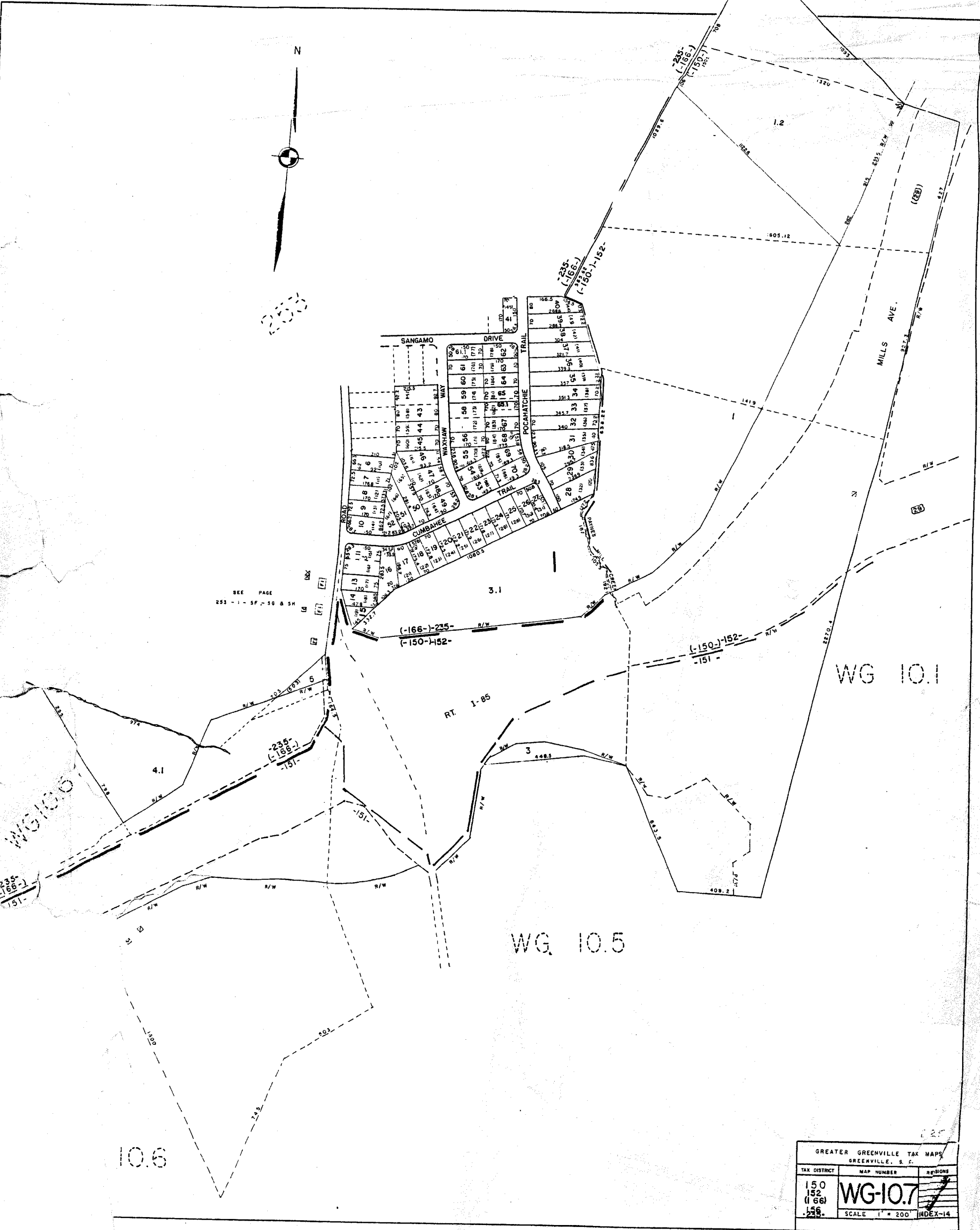
GREENVILLE COUNTY TAX MAPS		
GREENVILLE, S. C.		
TAX DIST.	MAP NUMBER	REVISIONS
152	WG-II	
156		
235		
163-		
151		
SCALE 1" = 200'		INDEX-14

DRAWING NUMBER
WG 10.7
 PLAN HOLD CORPORATION - IRVINE, CALIFORNIA
 ORDER BY NUMBER 1548

DRAWING NUMBER

DRAWING NUMBER

DRAWING NUMBER
WG 10.7
 PLAN HOLD CORPORATION - IRVINE, CALIFORNIA
 ORDER BY NUMBER 1548



SEE PAGE
 253 - 1 - SF, 50 & SH

GREATER GREENVILLE TAX MAPS GREENVILLE, S. C.		
TAX DISTRICT	MAP NUMBER	REVISION
150	WG-10.7	
152		
156		
235		
SCALE 1" = 200'		INDEX-14

52

2114

223

WG II



-235-
-152-

-235-
-151-

-151-
-163-
-150-
-152-

-156-
-150-151-

252

I-85

WG 10.1

WG 4

GREENVILLE COUNTY TAX MAPS		
GREENVILLE, S. C.		
TAX DIST.	MAP NUMBER	REVISIONS
156	WG-II	
156		
235		
163		
151		
SCALE 1" = 200'		INDEX-14

2111

