
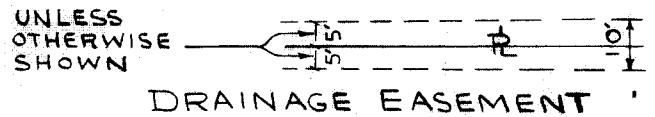
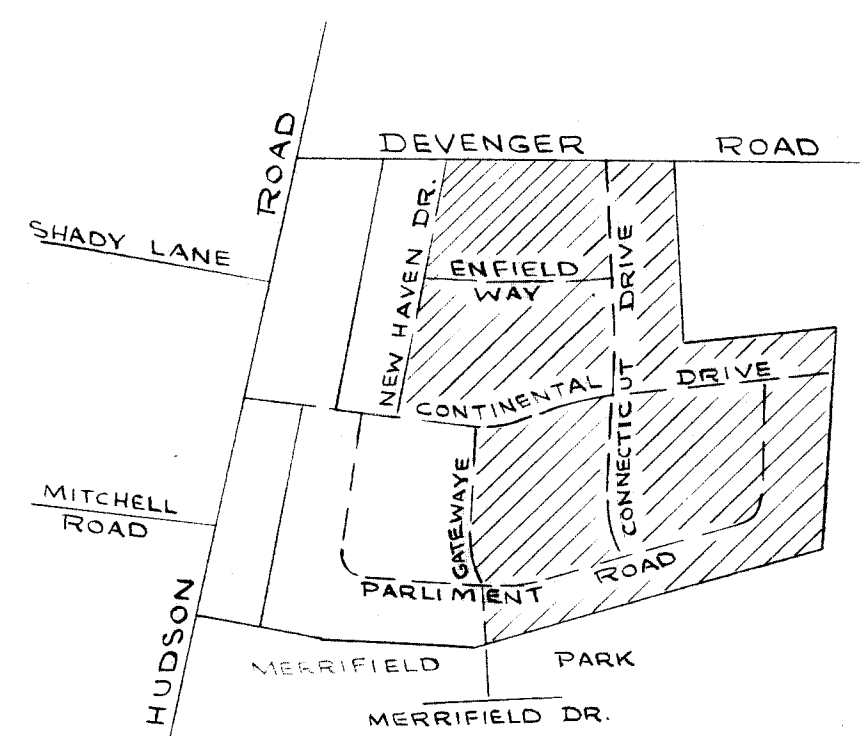


LEGEND



DUKE POWER CO. EASEMENT
10' R/W IN OPEN AREAS
15' R/W IN WOODED AREAS

FILED
GREENVILLE CO. S. C.
MAR 7 10 57 AM '69
OLLIE FARNSWORTH
R. M. C.



CERTIFICATE OF OWNERSHIP AND DEDICATION

"The undersigned hereby acknowledge that I am (we are) the owner(s) of the property shown and described hereon and that I (we) hereby adopt this plan of subdivision with my (our) free consent and that I (we) establish the minimum building restriction lines, and hereby dedicate to public use as roads, streets, and easements, forever all areas so shown or indicated on said plat.

2/18/69 Signed *Ms. Call*
Signed *Mr. Call*
Signed _____
Signed _____

CERTIFICATE OF ACCURACY

"I, _____, certify that this plat was (drawn by me) (drawn under my supervision) (an actual survey made under my supervision) from (an actual survey made by me) (deed description recorded in Book _____, Page _____, Book _____, Page _____, etc.) (other); that the error of closure as calculated by latitudes and departures is _____; that the boundaries not surveyed are shown as broken lines plotted from information found in Book _____, Page _____; that this plat was prepared in accordance with the Greenville County Subdivision Regulations as adopted.

2-18-69 Date
James D. Cain
Licensed Engineer or Registered Surveyor
S. C. Registration No. 3320

CERTIFICATE OF APPROVAL FOR RECORDING

"I hereby certify that the subdivision plat shown hereon has been found to comply with the Subdivision Regulations for Greenville County, with the exception of such variances, if any, as are noted in the minutes of the Greenville County Planning Commission of Greenville County, South Carolina, and that it has been approved for recording in the office of the County Register of Mense Conveyance."

Feb 28 1969 *Bob C. Whitcomb*
Chairman, Secretary or Director of
Planning
Greenville County Planning Commission

21068

Filed This 7 day of Mar. 1969
And Recorded in Vol. WWW Page 51 at 10:57 AM
Ollie Farnsworth
Register of Mense Conveyance Greenville County, S. C.

SECTION NO. II
MERRIFIELD PARK
SHEET NO. 1

MCCALL-THREATT ENTP. OWNER
PIEDMONT ENGINEERS & ARCHITECTS SURVEYOR

NO. OF ACRES 65.12 MILES OF NEW ROADS 1.54

NO. OF LOTS 55 DATE 2/18/69

ERROR OF CLOSURE 1/4,560'

SCALE 1" = 100'



PERFORMANCE BOND POSTED FOR RECONSTRUCTION APPROVAL

No county street maintenance will take place on any street shown on this plat until the release of this bond.

10/23/69
Director of Planning
Greenville County
Planning Commission

WWW-51
5.00

MERRIFIELD PARK