
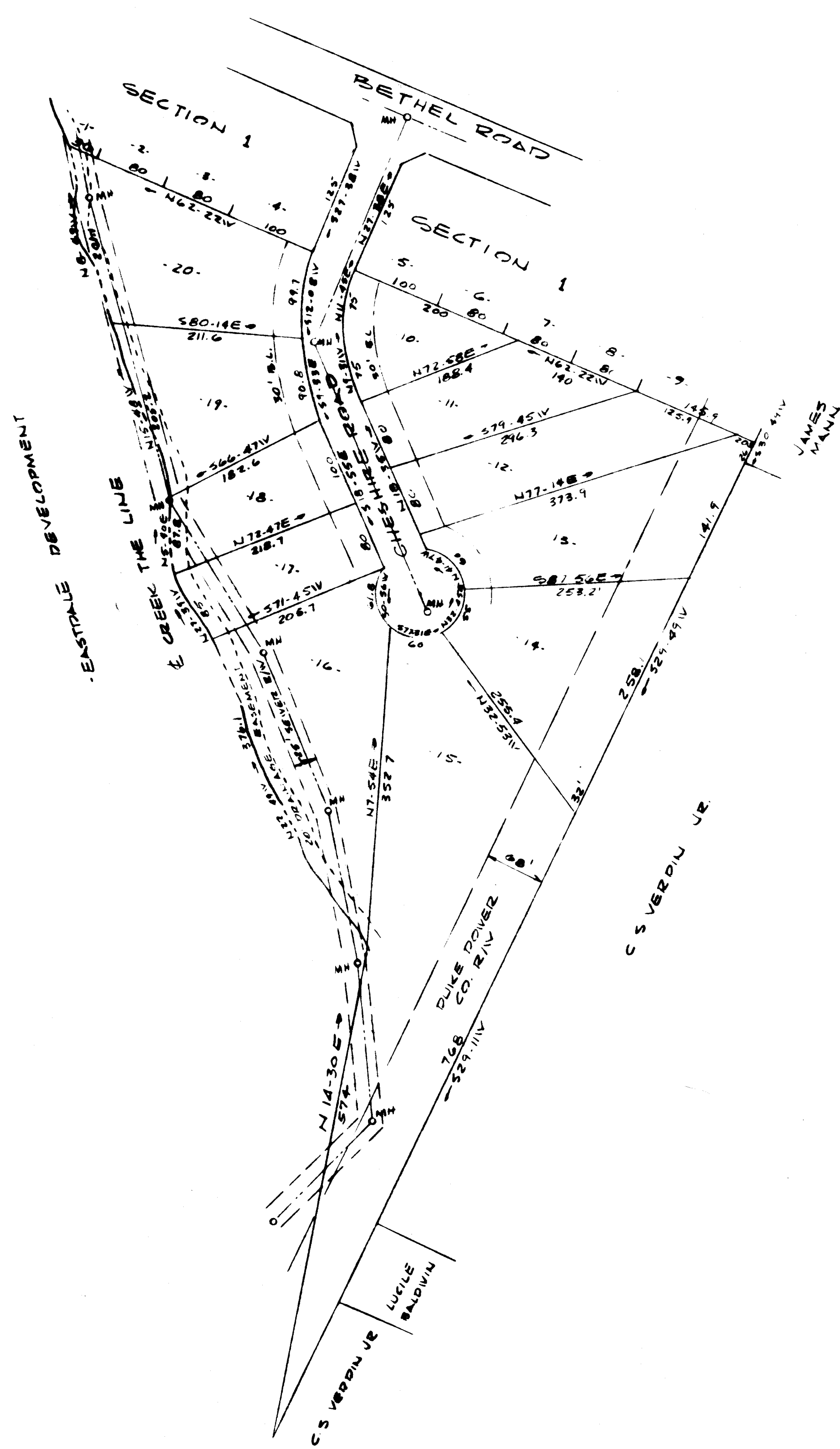
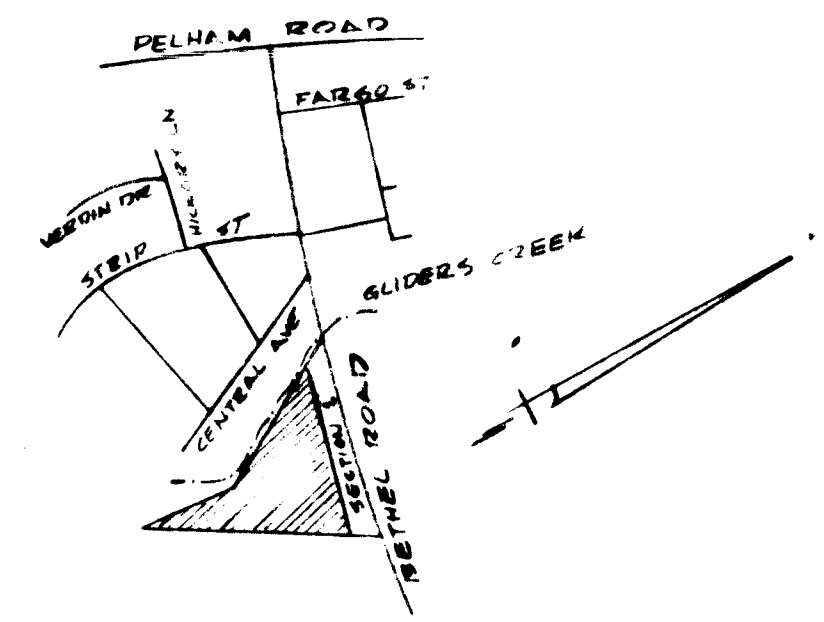


FOR DEDICATION OF STREETS & ROADS
SEE DEDICATION BOOK I PAGE 9.

RECORDED
1969



CERTIFICATE OF OWNERSHIP AND DEDICATION

The undersigned hereby acknowledge that I am (we are) the owner(s) of the property shown and described hereon and that I (we) hereby adopt this plan of subdivision with any (our) (our) consent and that I (we) establish the minimum building restriction laws, and hereby dedicate to public use as roads, streets, and easements, forever appurtenant to the land shown or indicated on said plan.

1/2/69 Signed *Dan Joyner*
 _____ Signed _____
 _____ Signed _____
 _____ Signed _____

CERTIFICATE OF ACCURACY

I, _____, certify that this plat was (drawn by me) (drawn under my supervision) (an actual survey made under my supervision) from (an actual survey made by me) (detailed description recorded in Book _____, Page _____, Book _____, Page _____, etc.) (other); that the error of closure as calculated by latitudes and departures is _____; that the boundaries not surveyed are shown as broken lines plotted from information found in Book _____, Page _____; that this plat was prepared in accordance with the Greenville County Subdivision Regulations as adopted.

1-2-69 *R. B. Bruce*
 Date Licensed Engineer or Registered Surveyor
 S. C. Registration No. 1969

CERTIFICATE OF APPROVAL FOR RECORDING

I hereby certify that the subdivision plat shown hereon has been found to comply with the Subdivision Regulations for Greenville County, with the exception of such variances, if any, as are acted in the minutes of the Greenville County Planning Commission of Greenville County, and that it has been approved for recording in the office of the County Register of Deeds.

1/3/69 *Anthony S. Barata*
 Chairman, Greenville County Planning Commission

15788 Filed 1/3/69
 and Recorded in *WWW 41 10:01 P.M.*
Allen Sturman
 Register of Deeds

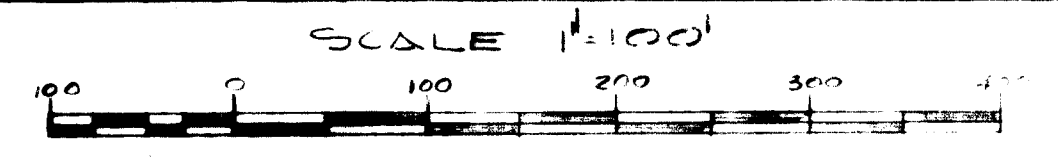
**FINAL PLAT
SECTION 2
MONTCLAIRE**

C. DAN JOYNER R. B. BRUCE
 OWNER REG SURVEYOR

9.6 AC. 0.11
 NO. OF ACRES MILES OF NEW ROAD

11 7 OCT 1968
 NO OF LOTS DATE

ERROR OF CLOSURE 1:3600



PERFORMANCE BOND POSTED FOR RECORDATION APPROVAL
 No county street maintenance will take place on any street shown on this plat until the release of this bond.
 Released *J. Coleman Skouse*
 2/6/69 Director of Planning Greenville County

WWW-41