Plat Book-WWW-Page 8



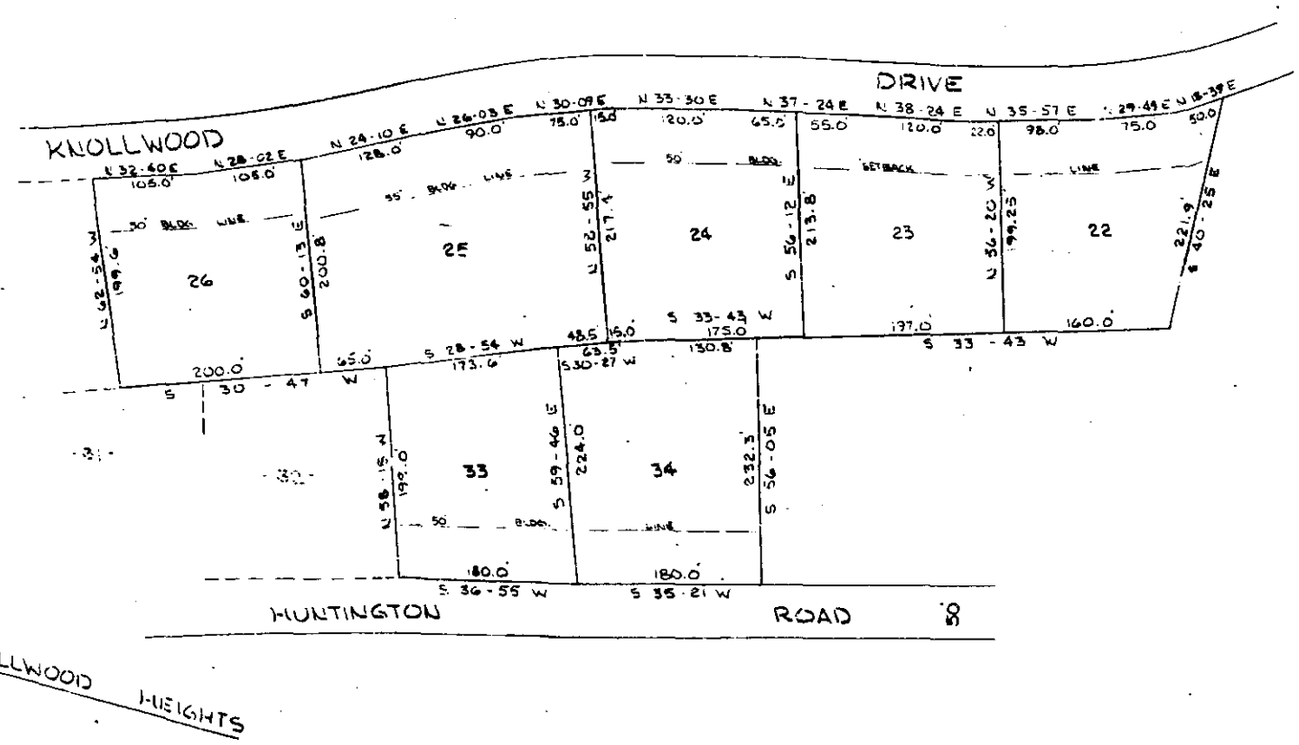

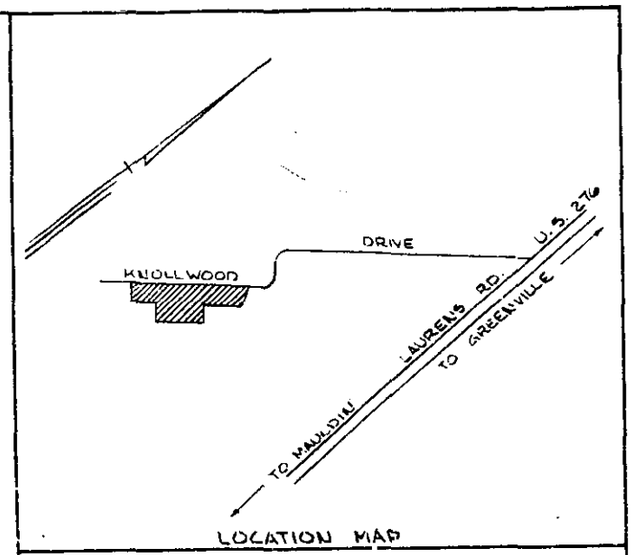

LOCATION MAP

OWNER'S PLAN OF DEDICATION

The undersigned hereby acknowledge that I am (we are) the owner(s) of the property shown and described hereon and that I (we) hereby adopt this plan of subdivision with my (our) free consent and that I (we) establish the minimum building restriction lines, and hereby dedicate to public use as roads, streets and easements, parks and areas as shown or indicated on said plat.

12 19 67 Eleanor H. Bishop

Signed: _____

Signed: _____

Signed: _____

CERTIFICATE OF ACCURACY

I, _____, certify that this plat was (drawn by me) (drawn under my supervision) from an actual survey made under my supervision) from (an actual survey made by me) (deed description recorded in Book _____ Page _____, Book GG Page 152 etc.); that the error of closure as calculated by latitudes and departures is 1/4842 that the boundaries not surveyed are shown as broken lines plotted from information found in Book _____ Page _____; that this plat was prepared in accordance with the Greenville County Subdivision Regulations.

12-19-67 James D Crain

Certificate 3320

SUMMARY APPROVAL

Approved as meeting requirements of the Greenville County Subdivision Regulations.

12/19/67 Bert C. Winterbottom

Filed for record the 26 day of Dec. 1967 at 4:19 P.M. and recorded in Vol. WWW Page 8

Clive Spearworth

Register Mesne Conveyance Greenville County, S. C.

KNOLLWOOD HEIGHTS

REVISION OF LOTS 22, 23, 24, 25, 26, 33, 34.

ELEANOR H. BISHOP OWNER	PIEDMONT ENGINEERS & ARCHITECTS SURVEYOR

NO. OF ACRES 6.93 MILES OF NEW ROADS 0

NO. OF LOTS 7 DATE DEC. 18, 1967

ERROR OF CLOSURE 1/4842

SCALE 1" = 100'

100 50 0 100 200 300

NOTE:
THERE IS A 5' UTILITY & DRAINAGE EASEMENT ALONG ALL SIDE & REAR LOT LINES.