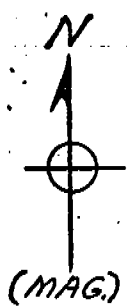


555-541



175

08

MARVIN WOODSON

CIP (OLD)

S 70°-30' E
483.5'

REF. IP (OLD) @ 46.6'
TO FOUNTAIN INN

1.11 ACRES (TOT.)
(0.92 ACRES EX. P.W.)
N 36°-33' W
157.9'

D.E. DARBY

REF. IP (NEW) @ 33.0'

S 62°-03' W
156.2'

N & C (NEW)

S 55°-31' W
115.5'


N & C (NEW)

TO INTERSECTION
WITH US 25 @
WARE PLACE, SC
APPROX. 400'

S.C. 418 (66' P.W.)
N & C (NEW)

D.E. DARBY

34905



555-541


SURVEYED JUNE 13, 1972

JUN 22 1972

STATE OF SOUTH CAROLINA
GREENVILLE COUNTY
NEAR WARE PLACE, S.C.

PROPERTY OF
D. E. DARBY

REF: DEED BOOK 191 PAGE 294



DR: JRF
CHK: J. Don Lee
SCALE: 1"=100'
DATE: 6-19-72
DWG. NO.
72-20