

HILTON STREET

NORTH MAIN STREET

E. D. DOBSON

J. H. GIBSON EST.

OLD I.P. AT 5.4'

N. 81-56 W. 188'

N. 82-44 W. 196.6'

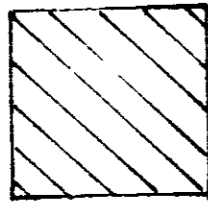
I.P. RT 2.52

3

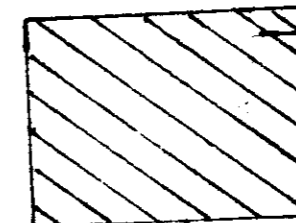
BROADUS BERRY DEED

2

N. 83-01 W. 188'



IOLA B. BARNETT & WORTH W. BARNETT DEED 700-389



1

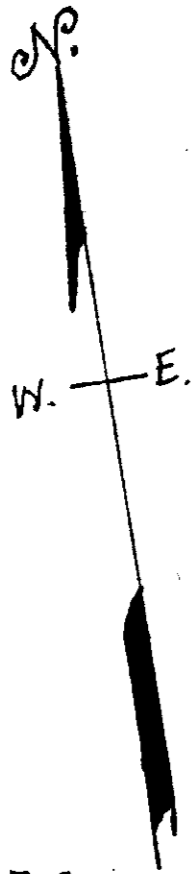
4

S. 82-43 E. T. Q. JACKSON

S. 82-27 E. T. Q. JACKSON

CAR PORT

NITCH ON CURB



N. 83-01 W.



TRIANGLE "B" TO BE CONVEYED TO BROADUS BERRY

TRIANGLE "A" TO BE CONVEYED TO IOLA B. BARNETT & WORTH W. BARNETT

PROPERTY OF B. C. BERRY-EST. ET AL.

LOCATED IN GREER

CHICK SPRINGS TOWNSHIP GREENVILLE COUNTY

SOUTH CAROLINA

SCALE: 1" = 30 FEET

JULY 12 1963

SURVEYED MAY 1963

H. S. BROCKMAN, REG SURVEYOR GREER, S. C. NO. 959

JUL 3-1964

917

FFF - 152 Fee 1.00

917 Filed This 3 day of July 1964 And Recorded in Vol. FFF Page 152 at M Register Mesne Conveyance Greenville County, S. C.