

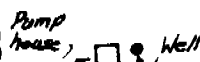

E.B. & L.O. COOPER.

N. 45° 34' E. 116'

S. 80° 03' E. 116'

I.P. at 270.2'

N. 51° 22' E. 80' IP at 20'



NEW ROAD

S. 50° 03' E. 261'

E.B. & L.O. COOPER.

N. 69° 03' W. 377'

N. 33° 21' W. 125'

27.5'

44'

26'

46'

N. 49° 31' W. 146'

I.P. at 18'

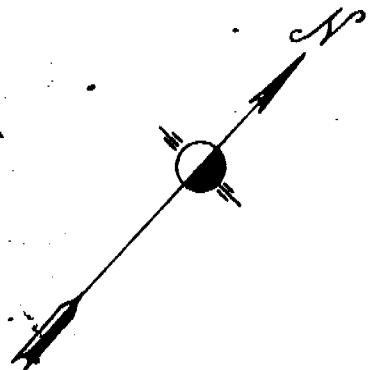
Nail

S. 45° 34' W. 116'

100'

Nail

To Greer



RECORDED  
MAR 23 8 49 AM 1959  
OFFICE OF THE CLERK OF COURTS  
GREENVILLE SOUTH CAROLINA

GIBBS SHOALS ROAD.

PROPERTY OF

RICHARD S. & BARBARA C. PEDEN.

Located 1/2 mile South West from Pleasant Grove Baptist Church.

CHICK SPRINGS TOWNSHIP

GREENVILLE COUNTY

SOUTH CAROLINA.

SCALE: 1" = 40 FEET JAN. 21 1959.

Survey made Jan 20 1959

H.S. BROCKMAN, Reg. Surveyor #959

GREER, S.C.

John A. Simmons - Draftsman.

Recorded March 23, 1959 at 8:49 A.M. #24450

24450  
Picture  
1-00