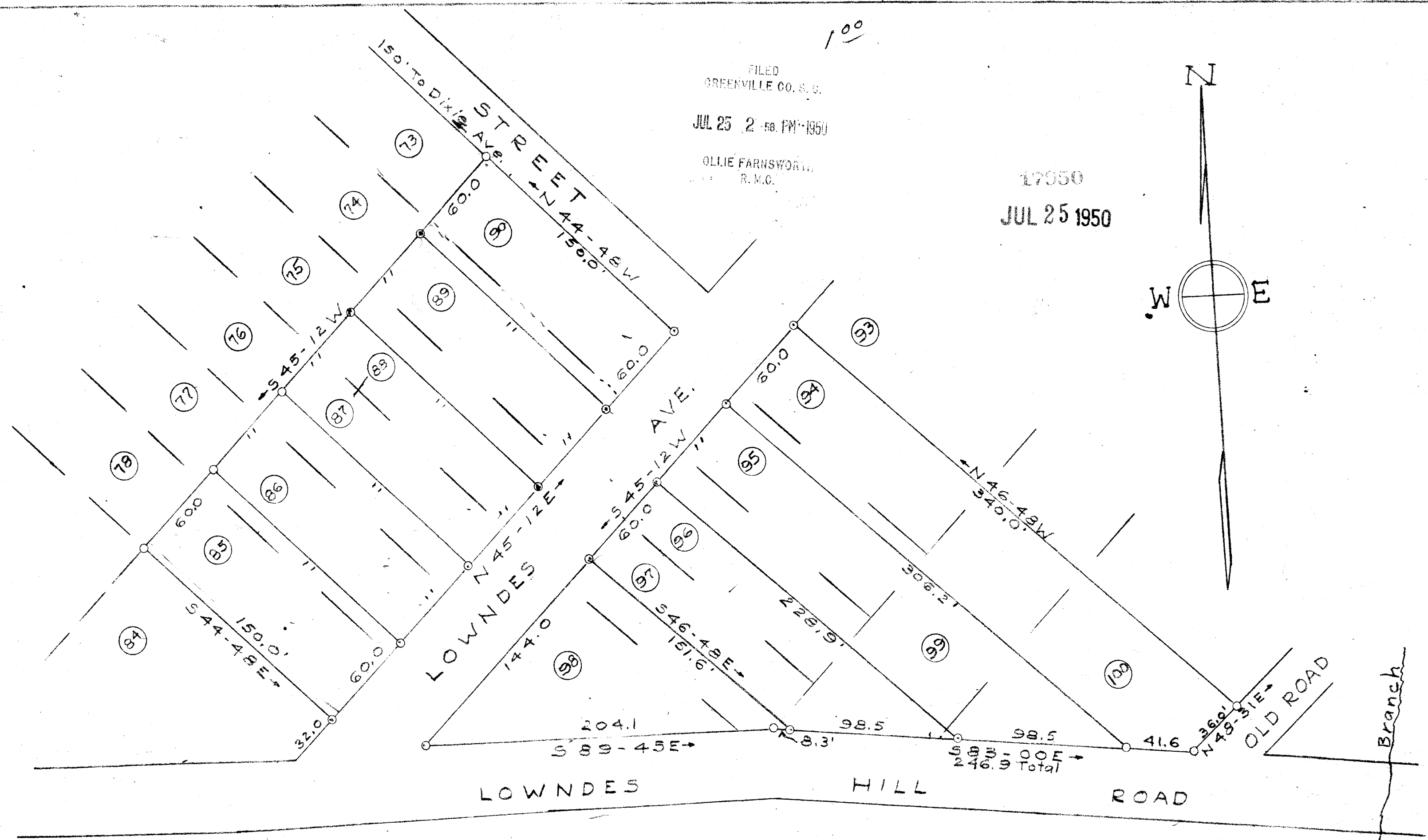
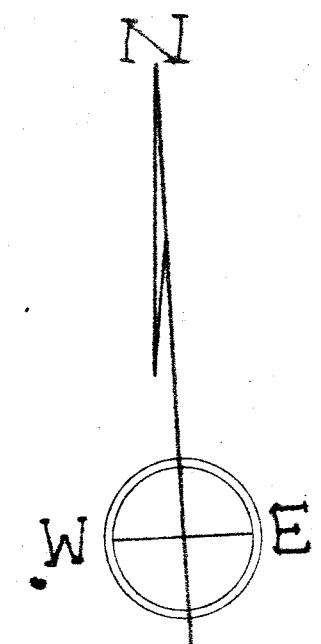


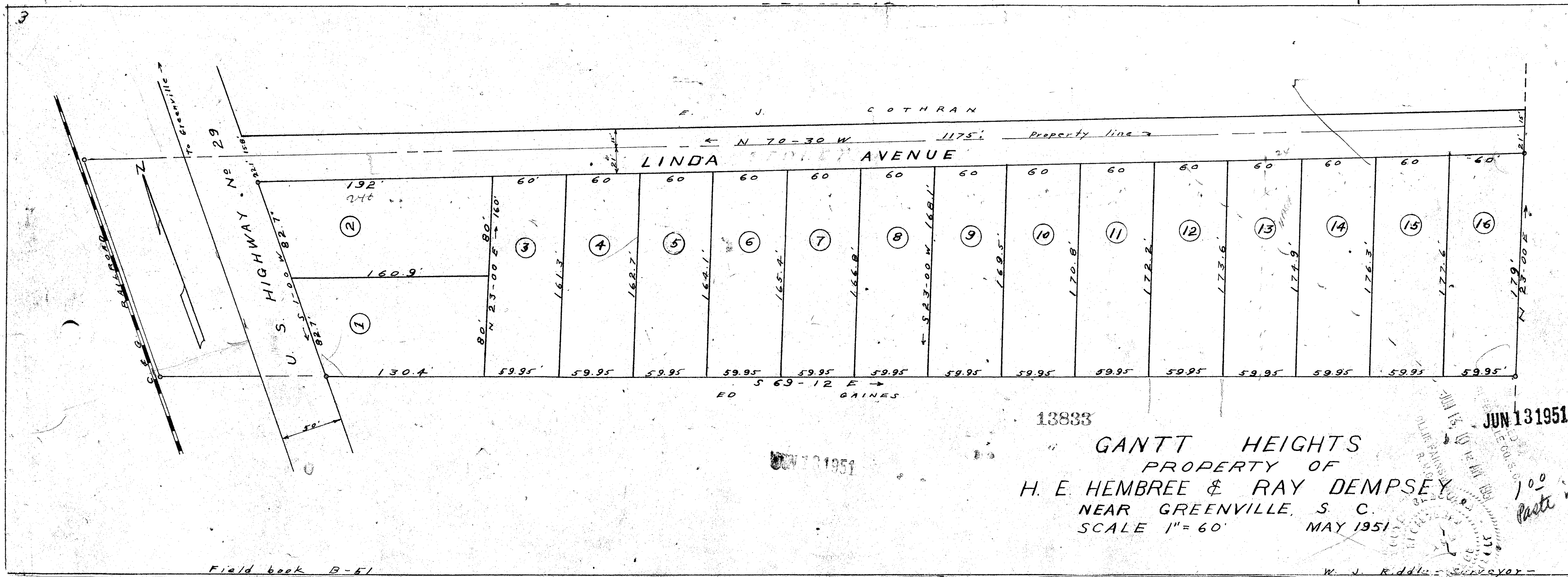
#17930 25 July 1950  
W 143 2:58  
Ollie Farnsworth  
Register Meane County, S.C.

FILED  
GREENVILLE CO. S.C.  
JUL 25 2 58 PM 1950  
OLLIE FARNSWORTH  
R.M.C.

17950  
JUL 25 1950




RE-DIVISION OF PORTION OF DIXIE HEIGHTS  
FOR JOHN A. CARSON



13833  
GANTT HEIGHTS  
PROPERTY OF  
H. E. HEMBREE & RAY DEMPSEY  
NEAR GREENVILLE, S. C.  
SCALE 1" = 60'  
MAY 1951

JUN 13 1951



#13833  
Map of Gantt Heights  
and recorded in Vol. W  
Page 143  
Ollie Farnsworth  
Register Meane County, S.C.