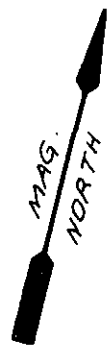


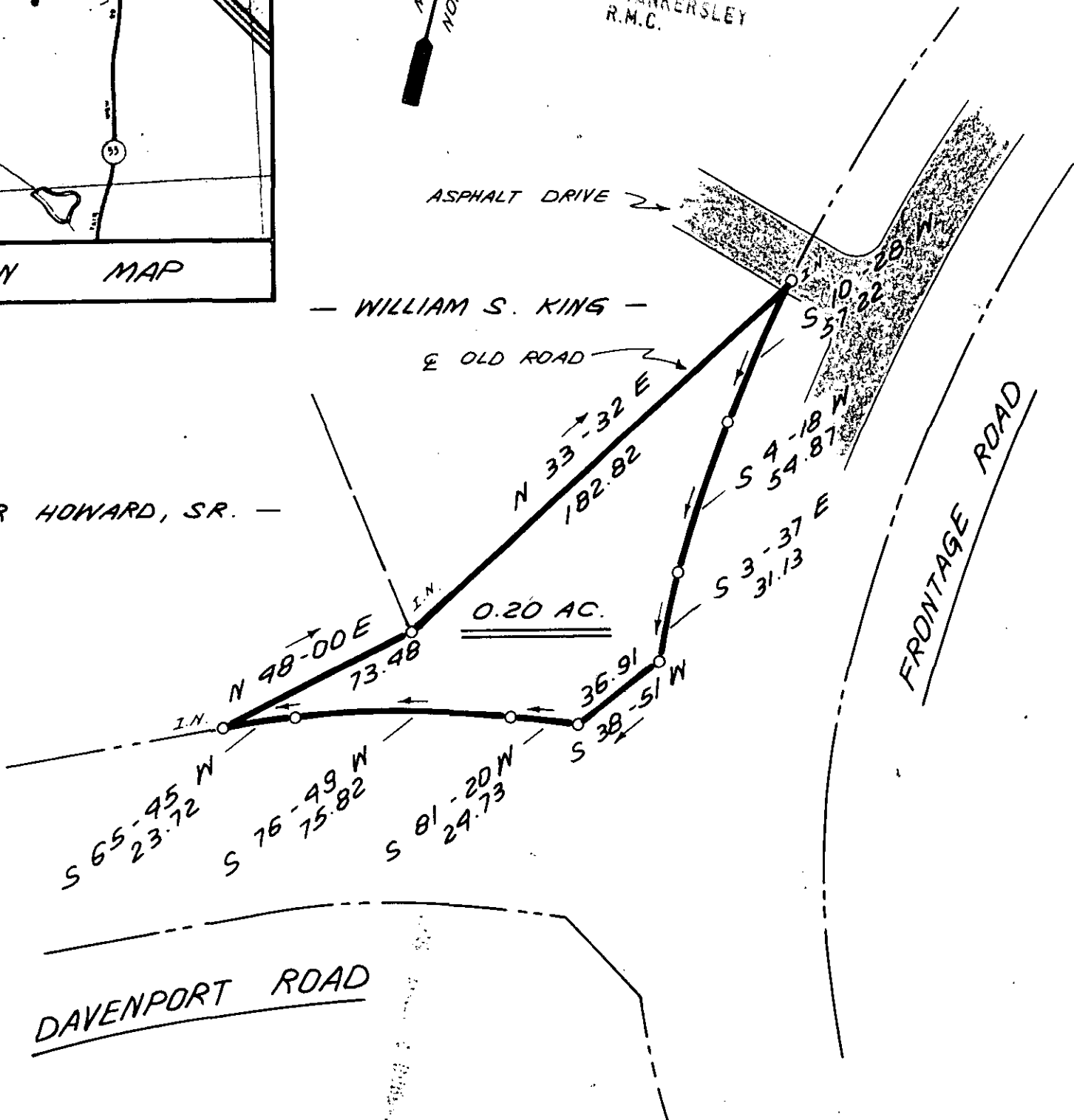
LOCATION MAP

FILED  
GREENVILLE CO. S. C.  
AUG 12 9 18 AM '86  
DONNIE S. TANKERSLEY  
R.M.C.



— S. HUNTER HOWARD, SR. —

— WILLIAM S. KING —



PROPERTY OF

T. WALTER BRASHIER

SIMPSONVILLE - GREENVILLE CO.

6163


SOUTH CAROLINA

JULY 18, 1986

V 12-3-58

AUG 12 1986

SCALE: 1" = 50'



W. R. WILLIAMS, JR.  
ENGR. / SURVEYOR, Inc.  
P. E. & L. S. No. 3979  
15 S. MAIN STREET  
TRAVELERS REST, S. C.  
29690

F.B. # 89  
329 - 1 - PART OF 3

"I hereby certify that the ratio of precision of the field survey is 1/5000 as shown hereon and the area was determined by DMD method of area calculation."

*W. R. Williams, Jr.* P. E. & L. S. No. 3979