


FILED
GREENVILLE CO. S. C.
JUL 2 11 12 AM '86
JANNIE S. TANKERSLEY
R.M.C.





This is to certify that on MAY 29, 1986, I surveyed the property shown on this plat known as Lot 3 on the plat of Forrester Woods, Sec. 5 recorded in the RMC Office of Greenville County in Plat Book 8P on page 100 and that the property lines, walls and buildings are as shown hereon; that the building located on said lot does not encroach or project on adjacent streets or property and that no adjacent walls or buildings encroach or project on said premises, and that no utility lines cross this property except as shown hereon. This property is not located in a designated flood hazard area.

James R. Freeland
James R. Freeland PE and
PLS 4781

5' drainage and utility easement along all side and rear lot lines.

428
12-X-23
JUL 2 1986



**STATE OF SOUTH CAROLINA
GREENVILLE COUNTY**

FORRESTER WOODS
SEC. 5, LOT 3
PROPERTY OF
SAMMIE L. SIMS
BRENDA J. SIMS

FREELAND & ASSOCIATES
Engineers • Land Surveyors

GREENVILLE, S.C.

SURVEY	R. J.
DRAWN	K. E. G.
CHECK	DCH
SCALE	1" = 30'
DATE	MAY-29-86
DWG. NO.	15350