

MICROFILMED

L.K. MULLINAX & E.E. COWAN

- RANDALL M. KISER -

N72-13E -  
217

N72-13E -  
1069.4

N11-53W -  
210

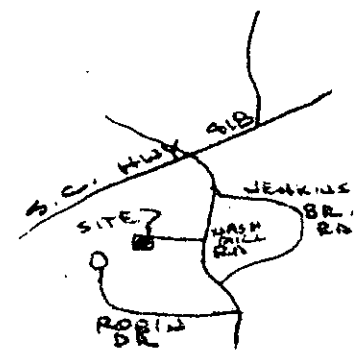
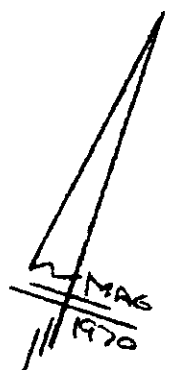
- 1.04 AC -

BRANCH

15 PRIVATE DRIVE

NASH MILL ROAD

210  
S11-53E



LOCATION MAP  
NO SCALE

BRANCH

217  
S72-13W

RUTH K. MORTON

FLOYD J.

NOTE: THIS PLAT BY OFFICE  
COMPUTATION ONLY.  
NO FIELD SURVEY.


FILED  
GREENVILLE CO., S.C.

JUN 18 9 08 AM '86

BONNIE S. TARKERSLEY  
R.M.G.

JUN 18 1986

PREPARED FOR  
FLOYD J. MORTON & RUTH K. MORTON  
NEAR FOUNTAIN INN, GREENVILLE CO., S.C.  
SCALE: 1" = 50' 16 JUNE 1986



REF: SURVEY FOR F.H. PLOTT, JR.  
DATED: 17 FEB 1970.

12-V-99

42432 ✓

*R. B. Bruce*  
R. B. BRUCE RLS #1952

CAROLINA SURVEYING CO JUN 18 1986 1503  
112 MANNY ST  
GREENVILLE, S.C. Recordable Plat 5.0001

AB

567.1-1 PT 312 (5517)