


FILED  
GREENVILLE CO. S.C.  
JUN 24 1 46 PM '86  
DONNIE S. TANKERSLEY  
R.M.C.



CAROLINA STREET

DEAD END RD.

I.P.S. IN DITCH

S 86 - 39 E - 103.92

S 5 - 03 W - 319.02

I.P.S. NEAR PINE

N 85 - 56 W 103.92

0.76 AC.

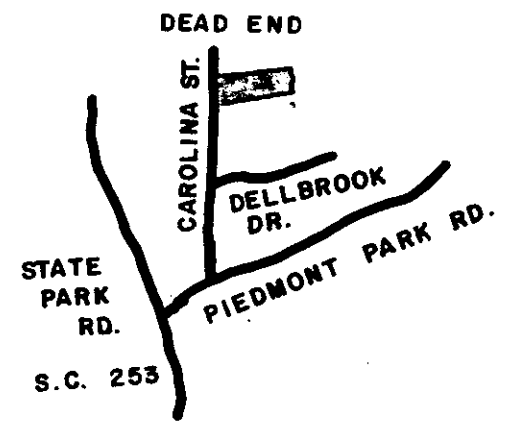
I.P.O. AT FENCE

N 5 - 03 E 317.72

I.P.O. AT FENCE

BRIEN

550' TO DELLBROOK DR.



SOUTHERN WORSTED MILL

JUN 24 1986

12-21-62


43367

SURVEY FOR

ROBIN E. WEEKS

GREENVILLE CO. SOUTH CAROLINA

WEBB SURVEYING & MAPPING GROUP  
P.O. BOX 4756 - 29608



SCALE 1" = 50 FT.  
DATE JUNE 24 1986

1.00CI

- I HEREBY CERTIFY THE RATIO OF PERECSON OF THE FIELD SURVEY IS 1/ 8500 THE AREA WAS DETERMINED BY D M D CALCULATION
- I HEREBY CERTIFY THAT THE PROPERTY LINES AND ANY IMPROVMENTS ARE CORRECT AND NO VISIBLE ENCROACHMENTS EXIST UNLESS OTHERWISE SHOWN
- THIS PROPERTY IS SUBJECT TO ANY EASEMENTS OR RIGHT OF WAYS OF RECORD OR NOT OF RECORD
- THIS PRO. IS NOT WITHIN A FLOOD HAZARD AREA

REE. P 24-3 - PT. 7

CHARLES E. WEBB  
REGISTERED  
1577  
LAND SURVEYOR  
SOUTH CAROLINA

*Charles E. Webb*