

FILED  
GREENVILLE CO. S.C.  
JUN 3 10 36 AM '86  
JONNIE S. TANKERSLEY  
R.M.C.

- HIGHTOWER -



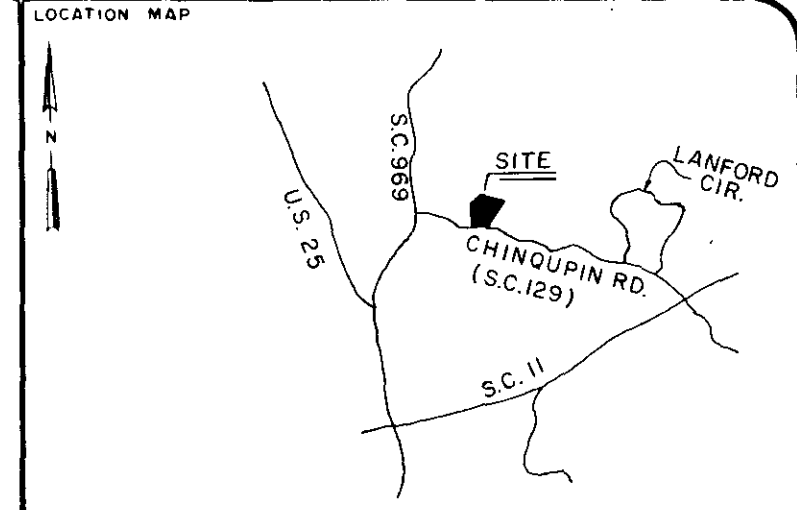
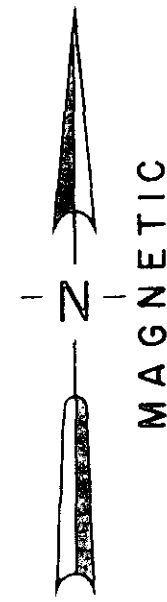
4.94 ACRES  
662.12 -1 -3

- HIGHTOWER -

CHINQPIN RD.

329.0'  
N 82-18 W

SC 129



LEGEND

○	I.P. SET	△	STONE
●	I.P. FOUND	⊙	R.R. SPIKE
⊕	NAIL & CAP SET	⊛	NAIL & CAP FOUND

I hereby certify that the ratio of precision of the field survey is 1/N/A as shown hereon and the area was determined by the coordinate method of area calculation

I hereby certify that the measurements as shown on this plat are correct and that there are no encroachments or projections other than shown.

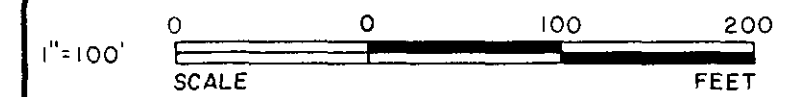
This property is subject to all easements, zoning ordinances and rights of way, of record or not of record, if any.

NOTE:  
THIS PLAT WAS COMPILED FROM TWO PLATS BOTH ENTITLED "PROPERTY OF MARY E. HIGHTOWER" BY T.T. DILL, RLS, DATED NOV. 19, 1960.  
NO SURVEY WAS MADE THIS DATE.

PROPERTY OF  
✓ ALBERT D. HIGHTOWER

SURVEYED FOR  
✓ DELORES J. HARRIS

GREENVILLE COUNTY SOUTH CAROLINA



DRAWN	CHECK	DATE	JOB NO.
TDL	TDL	MAY 2, 1986	1918

**LINDSEY & ASSOCIATES**  
HWY. 253 RT. 1, TAYLORS S.C. 29687  
LAND & HYDROGRAPHIC SURVEYORS



*Thomas D. Lindsey*  
SIGNATURE

5/5/86  
DATE

40366 ✓

12-6-11