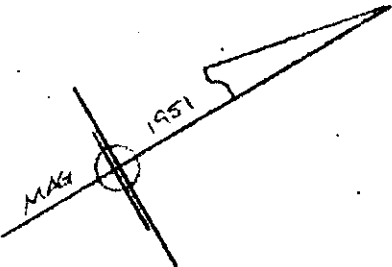
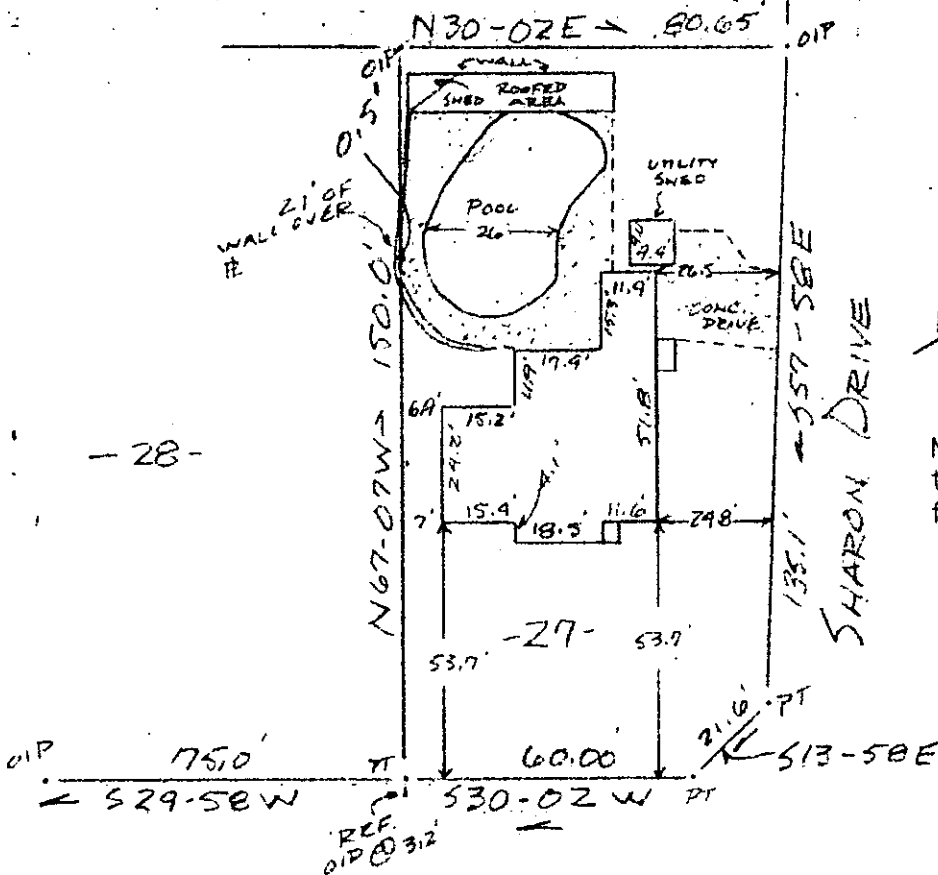


- N/F HOPE INDEPENDENT PRES. CH -




Note: Improvements on this lot are not in a flood hazard area.

FILED
GREENVILLE CO. S.C.
MAY 30 2 11 PM '86
DUNNIE S. TANKERSLEY
R.M.C.

PARKINS MILL ROAD
WATER & SEWER INST. RW

PROPERTY OF
FRANK L. LARKIN & JIM FRANK COX
CITY OF GREENVILLE, GREENVILLE CO. S.C.
SCALE 1"=40'
29 MAY 1986




This is to certify that on the 29th day of May, 1986, I surveyed the property shown on this plat, being known as lot 27 on plat of PROPERTY OF DONALD E. BALTZ and recorded in the RMC Office Greenville County, S.C., in Plat Book " II " at Page 71, and also being known as PROPERTY OF FRANK L. LARKIN & JIM FRANK COX and recorded in the RMC Office Greenville County, S.C., in Plat Book " " at Page " "; and that the property lines, walls and buildings are as shown hereon, and that the walls and buildings located on said lot do not encroach or project on adjacent street or property, and that no adjacent walls or buildings encroach or project on said premises, no power lines cross this property and no visible encroachments except as shown hereon.

12-T-67

39833

R. B. Bruce
R. B. Bruce, RLS #1953

MAY 30 1986



CAROLINA SURVEYING COMPANY
112 Manly St.
Greenville, S.C.

Recordable Plat