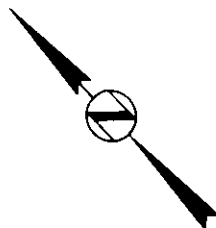


551.1-1-3.2

T. M. 551.1 - 1 - 2



PT. T. M. 551.1 - 1 - 3  
ELIZA JANE MEREDITH

T. M. 551.1 - 1 - 5

1.00  
ACRES

This plot is not within the limits  
of the Greenville County Subdivision  
Regulation Jurisdiction and therefore  
recording approval by the Greenville  
County Planning Commission is not  
required.

5-20-86

*John Christopher King*  
Greenville County Planning Commission

460' ± TO  
HWY. NO. 146

REF. AT  
29.0'  
LN.

REF. AT  
28.87'  
LO.

E. GEORGIA ROAD

N 46°-47'-00" W

FILED  
GREENVILLE CO. S. C.  
MAY 20 11 33 AM '86  
JUNNIE S. TANKERSLEY  
R.M.C.

THIS IS TO CERTIFY THAT THE RATIO  
OF PRECISION OF THE FIELD SURVEY  
IS 1/10,000 AND THE AREA WAS  
DETERMINED BY THE D.M.D. METHOD.

*Fredrick E. Landrith*  
FREDRICK E. LANDRITH, R.L.S. 9545

12-S-88 ✓


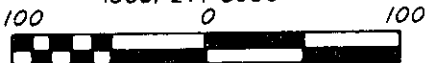
38408

THIS PROPERTY IS SUBJECT TO ANY AND ALL RIGHTS OF WAY AND EASEMENTS OF RECORD.

**LANDRITH SURVEYING**

Land Surveys - Topographical Maps  
Construction Layout

628-C WADE HAMPTON BLVD.  
GREENVILLE, S.C. 29609  
1803/ 271-8536



**STATE of SOUTH CAROLINA  
COUNTY of GREENVILLE**

SURVEY FOR  
ELLIS O. MEREDITH  
JOYCE M. MEREDITH

SURVEYED BY JW/GP

CHK'D BY FEL

DRAWN BY TLM

DATE 05/07/86

SEAL

PROJECT NO. 86 - 723

300 8 21801