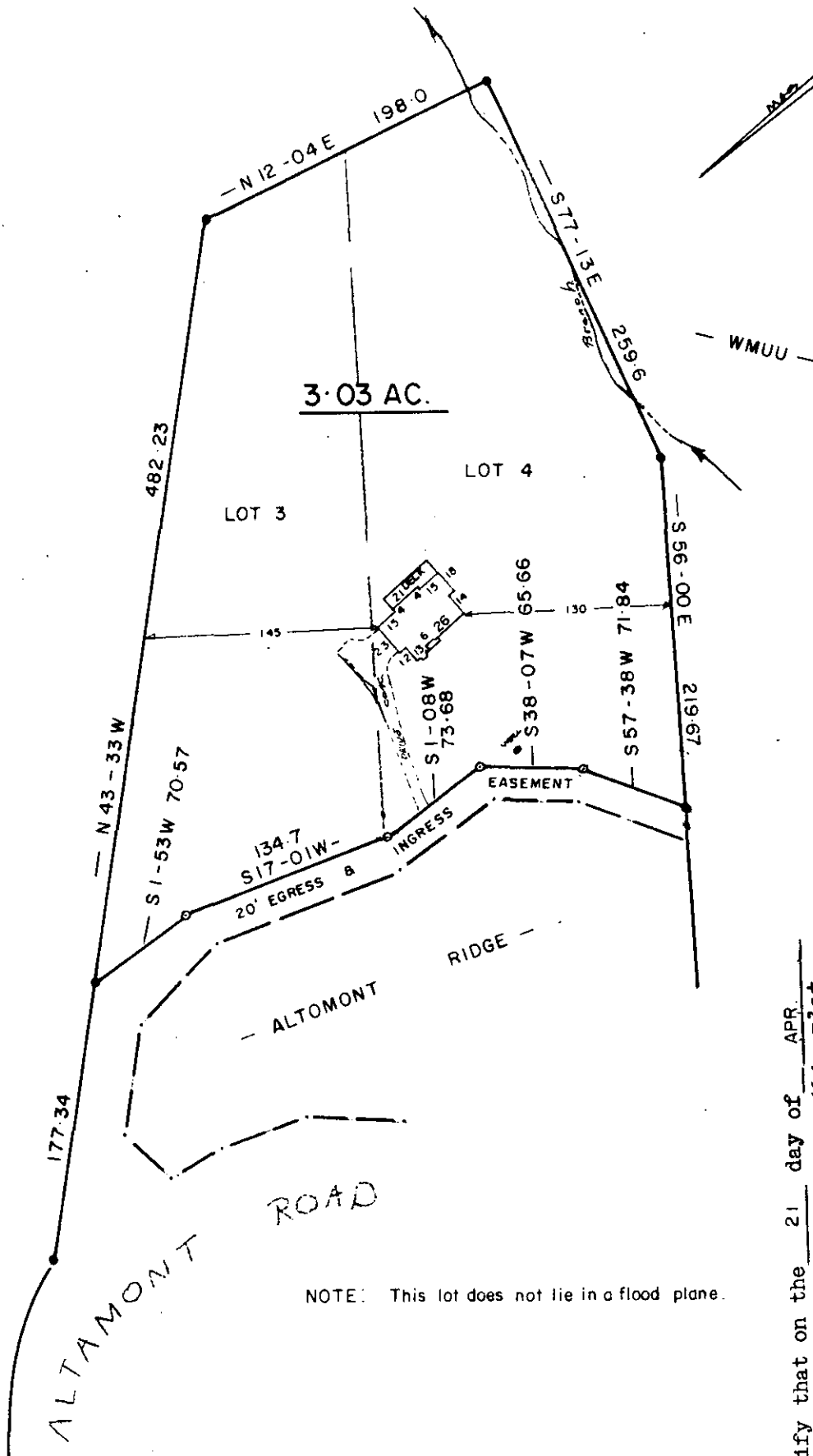


FILED  
GREENVILLE CO. S. C.  
MAY 5 10 30 AM '86  
DONNIE S. TANKERSLEY  
R.M.C.



N/F  
HILLER



This is to certify that on the 21 day of APR. 1986, I surveyed the property shown on this plat, being: LOTS 3 & 4 ALTAMONT RIDGE BLK. BK. 464 - 1 - 12

and recorded in Plat Book 8 P, page 63 of the R.M.C. Office for GREENVILLE County, S. C.

and that the property lines, walls and buildings are as shown hereon; that the buildings located on said lot do not encroach or project on adjacent streets or property; and that no adjacent buildings or walls encroach or project on said premises, and that no utility lines cross this property unless shown on plat.



MAY 5 1986

36334 ✓

12-R-31

PROPERTY OF

ROBERT A. JOHNSON

CATHERINE B. JOHNSON

GREENVILLE COUNTY, S. C.

APR. -21 - 1986

