

FILED  
 GREENVILLE CO. S. C.  
 JUN 24 2 51 PM '86  
 DONNIE S. TANKERSLEY  
 R.M.C.

530.5-1-23.5

530.5-1-23.4

25' SAN SEWER EASEMENT

1.85 AC.

25' SAN SEWER EASEMENT

LOT 1

2-A

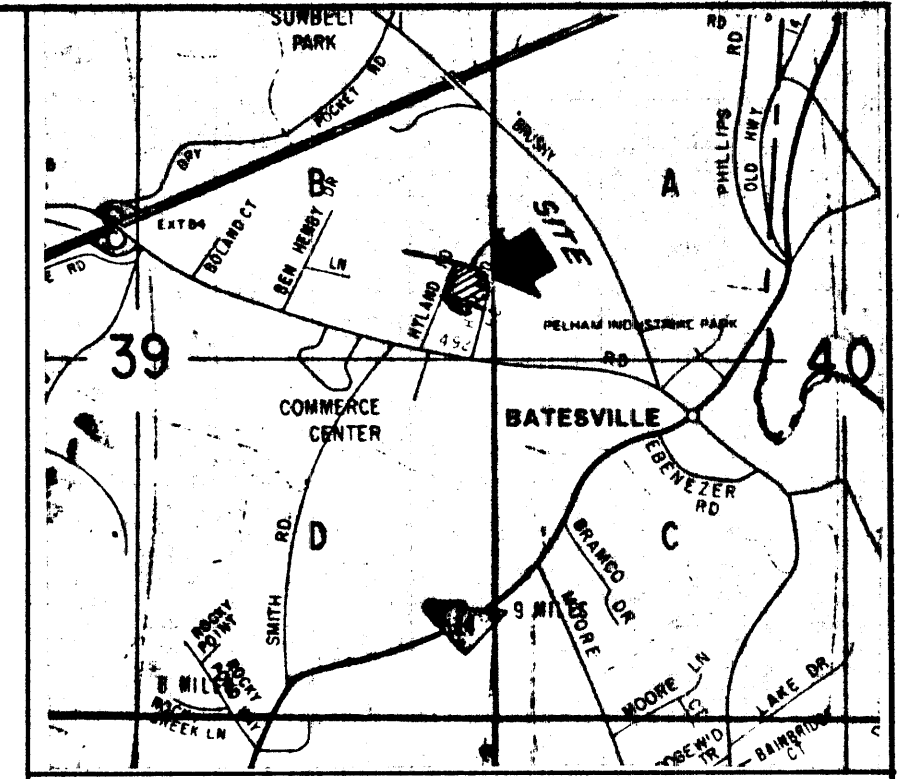
BUILDING  
 LOT 2-B

SAN SEWER LINE IS  
 PROPERTY LINE

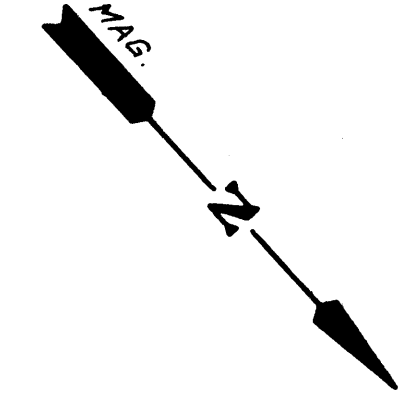
GRAVEL

ASPHALT

INTERSTATE  
 BLVD.



LOCATION MAP





JUN 24 1986

12-P-76

43368

I hereby certify that the ratio of precision of the field survey is 1/5,000 as shown hereon and the area was determined by DMD Method.

*James R. Freeland*  
 James R. Freeland RLS & PE 4781



STATE OF SOUTH CAROLINA GREENVILLE COUNTY		FREELAND & ASSOCIATES Engineers & Land Surveyors	
PELHAM DAVIS PARK LOT 2-B SURVEY FOR D.A.D. PARTNERSHIP		GREENVILLE, S.C.	
SURVEY	J.C.	SURVEY	J.C.
DRAWN	J.R.	DRAWN	J.R.
CHECK	M.C.	CHECK	M.C.
SCALE	1" = 40'	SCALE	1" = 40'
DATE	JUNE - 18 - 86	DATE	JUNE - 18 - 86
FIG. NO.	15545.0001	FIG. NO.	15545.0001

THE PRINT MACHINE, INC. NAB337

MICROFILMED

(14617-2)