


FILED
 GREENVILLE CO. S. C.
 APR 11 2 34 PM '86
 BONNIE S. TANKERSLEY
 R.M.C.



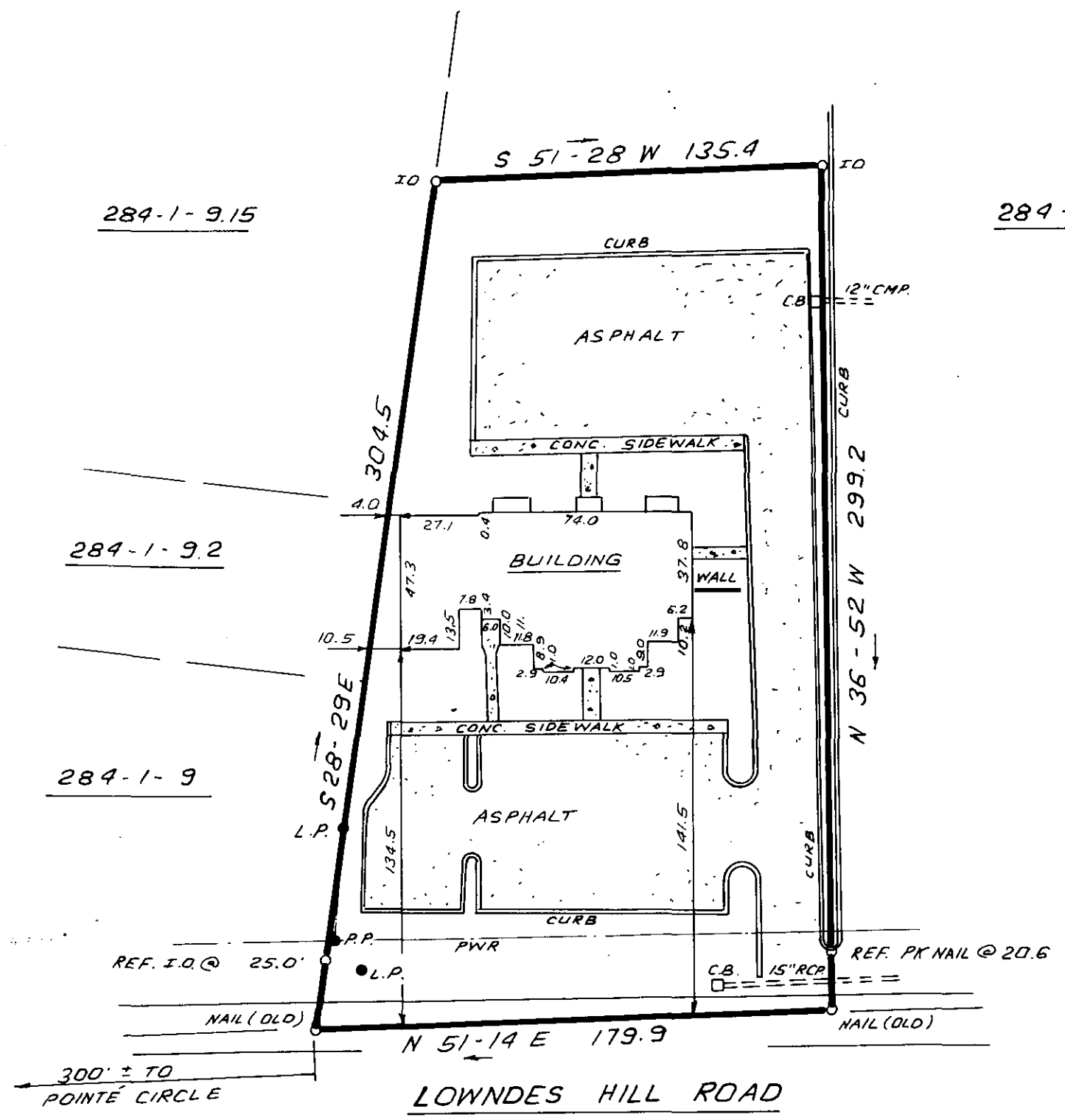
APR 11 1986

33431

12-M-80




THIS IS TO CERTIFY THAT THE PROPERTY SHOWN ON THIS PLAT WAS SURVEYED UNDER MY DIRECT SUPERVISION. PROPERTY LINES AND IMPROVEMENTS SHOWN ARE LOCATED CORRECTLY AND THAT NO VISIBLE ENCROACHMENTS EXIST UNLESS OTHERWISE SHOWN. THIS PROPERTY IS NOT LOCATED IN A DESIGNATED FLOOD HAZARD AREA.



STATE OF SOUTH CAROLINA
 GREENVILLE COUNTY

FREELAND & ASSOCIATES
 Engineers • Land Surveyors
 318 WEST STONE AVENUE.
 GREENVILLE, S.C.
 (803) 271-4924

PROPERTY OF
JAMES D. PUCKETT



PLAT BOOK	50-45
DEED BOOK	1169-460
TAX MAP	284-1-8.3
PARTY CHIEF	L.T.
DRAWN	I.R.
DATE	APRIL-8-86
DWG. NO.	14946

THE PRINT MACHINE, INC. N41289

MICROFILMED