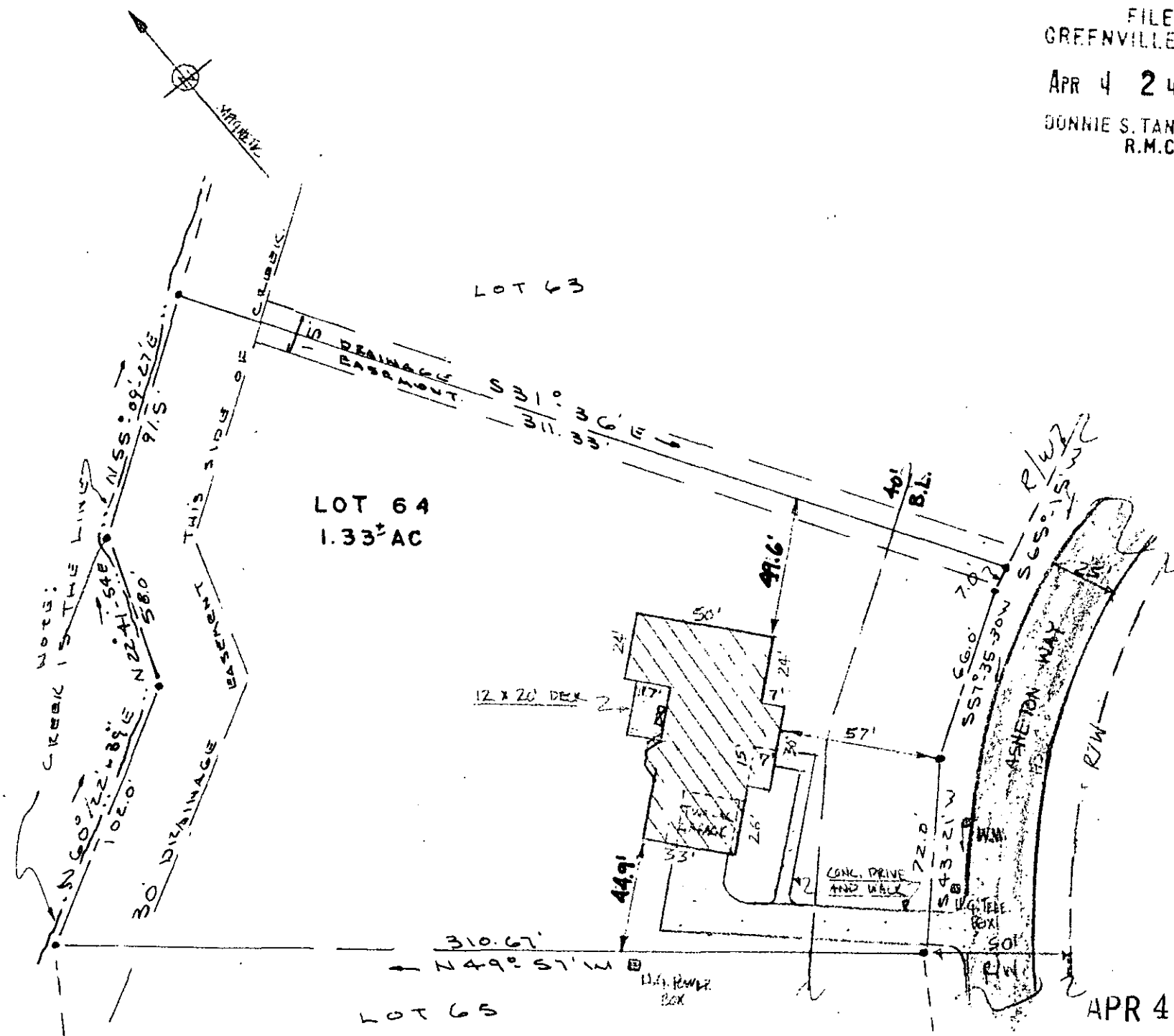


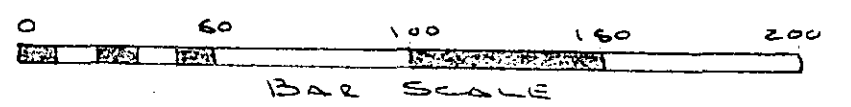
FILED
 GREENVILLE CO. S.C.
 APR 4 2 45 PM '86
 DONNIE S. TANKERSLEY
 R.M.C.



BUTLER TOWNSHIP
 GREENVILLE CO.

NOTES:

- 5' DRAINAGE EASEMENT & UTILITY EA. SIDE OF SIDE LINE & REAR LOT LINES (UNLESS OTHER W/LS NOTED).
- WATER & POWER ALONG STREET. SEPTIC TANK & DRAIN FIELD.
- SURVEY REF. PLAT BK. 8-P-84 O.B.K. 1176-720 BLK. BK. 839.8-1-41



APR 4 1986


I CERTIFY THE ABOVE LOT HAS BEEN SURVEYED AND IS AS SHOWN TO THE BEST OF MY KNOWLEDGE. THERE ARE NOT ENCROACHMENTS, EXCEPT AS SHOWN & LOT IS NOT LOCATED IN A HAZARD FLOOD PLAIN AREA.

Kenneth T. Gould
 S.C. REG. No 4035

12M-64

32672

PROPERTY OF		
FRANK & SARAH J. ANDRASIK		
SCALE: 1" = 50'	APPROVED BY: <i>[Signature]</i>	DRAWN BY: K.T.G. JR.
DATE: 3/28/86		
ASHETON - SUB-DIV.		
LOT 64	1.326± AC.	DRAWING NUMBER
		839



MICROFILMED