
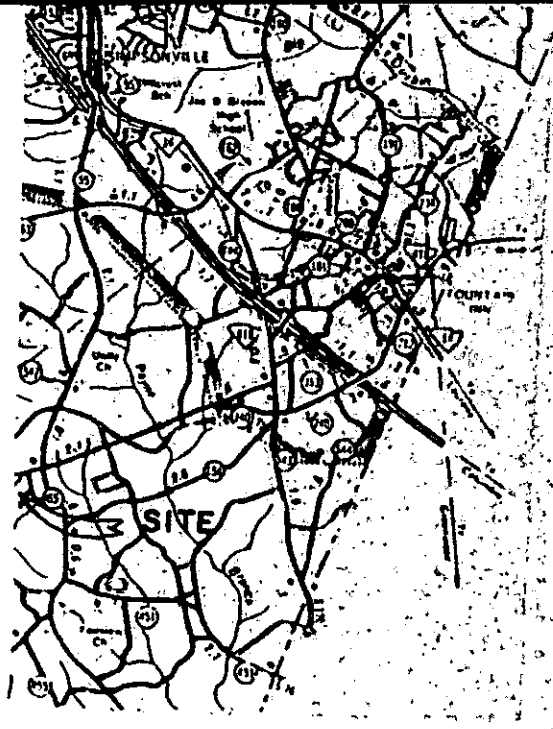


R. L. BROWNLESS



N 8° 38' 32" E
170.00



LOCATION MAP

FILED
GREENVILLE CO. S.C.
APR 4 12 09 PM '86
DONNIE S. TANKERSLEY
R.M.C.

TRACT NO. 9

4.48 ACRES
TRACT NO. 8

TRACT NO. 7

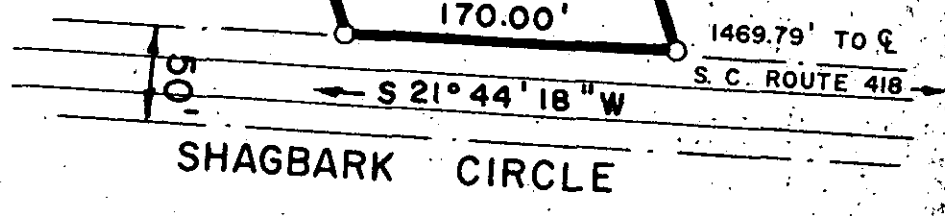

N 89° 09' 25" W
1171.53'

S 88° 42' 06" E
1209.12'

12-M-63

O IRON SET

32674 ✓



I hereby certify that the ratio of precision of the field survey is 1/10,000 as shown hereon and the area was determined by DMD method.


SURVEY FOR

PHIL STANLEY & CATHY HALL McCOY

LOCATION SOUTH OF SIMPSONVILLE

COUNTY GREENVILLE	STATE S. C.	SCALE 1" = 100'	DATE FEB. 21, 1986	REFERENCE D. B. 1103 / 709
----------------------	----------------	--------------------	-----------------------	-------------------------------

LAVENDER, SMITH & ASSOCIATES, INC.
REGISTERED LAND SURVEYORS
108 RIDGEWAY ROAD
GAFFNEY, S. C. PHONE 489-3078



Dane L. Smith

500 25396
GCTD 1 AP 4 86 1247