
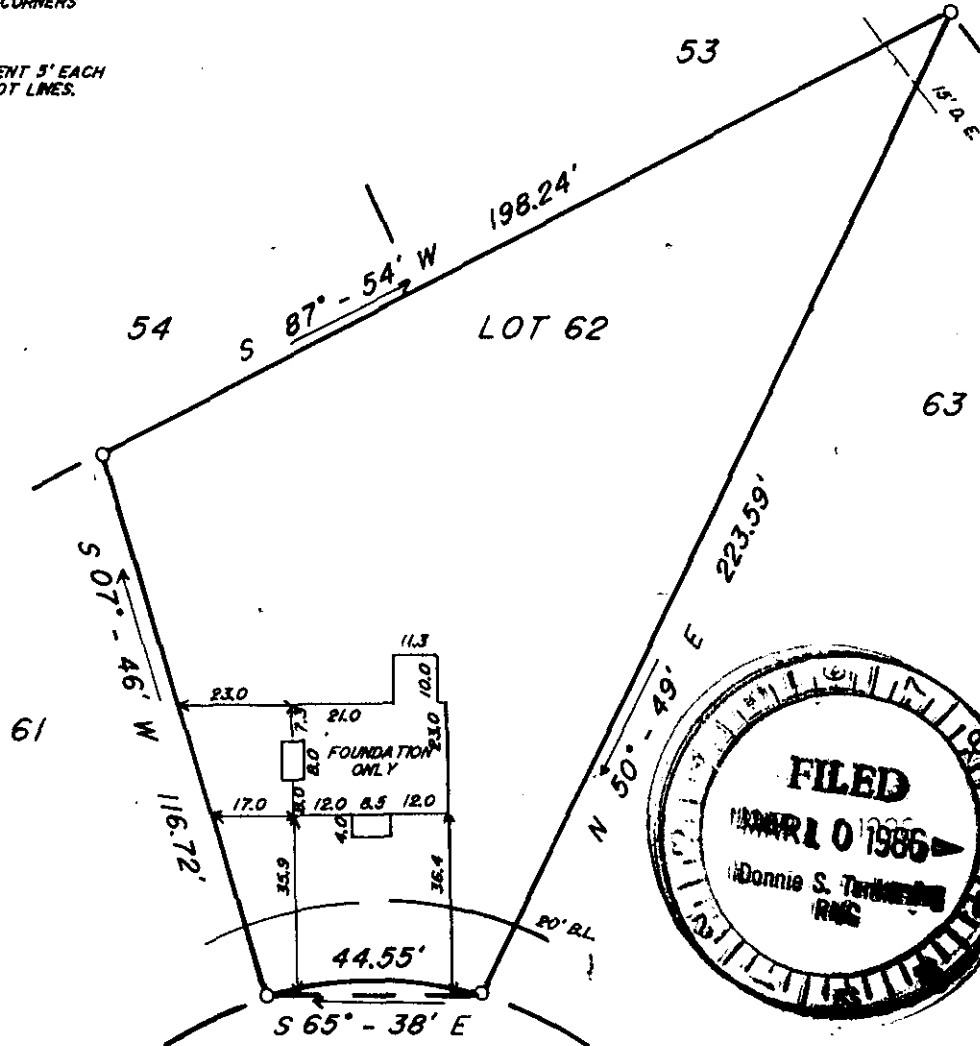
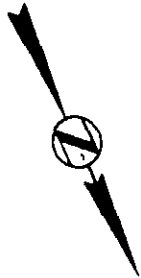


MICROFILMED

NOTES: IRON PINS AT ALL PROPERTY CORNERS
UNLESS OTHERWISE NOTED.

DRAINAGE AND UTILITY EASEMENT 3' EACH
SIDE OF ALL SIDE AND REAR LOT LINES.



SMITHWOOD COURT

MAR 10 1986

This is to certify that on February 25, 1986, I surveyed the property shown on this plat, known as Lot 62 on plat of Walkers Crossing, recorded in the R.M.C. Office of Greenville County, in Plat Book 10M at Page 92, and that the property lines, walls and buildings are as shown hereon, that the building located on said lot does not encroach or project on adjacent streets or property, and that no adjacent walls or buildings encroach or project on said premises, and that no utility R/W's cross this property except as shown hereon. According to the Flood Rate Insurance Map and to the best of my knowledge, this structure is not in an Established Flood Zone.

12-2-83[✓] 29394

Fredrick E. Landrith
Fredrick E. Landrith
9545

THIS PROPERTY IS SUBJECT TO ANY AND ALL RIGHTS OF WAY AND EASEMENTS OF RECORD.

LANDRITH SURVEYING

Land Surveys - Topographical Maps
Construction Layout

628-C WADE HAMPTON BLVD.
GREENVILLE, S.C. 29609
(803) 271-8538



STATE OF SOUTH CAROLINA COUNTY OF GREENVILLE

WALKERS CROSSING
LOT 62

PROPERTY OF
J. C. ROY, CO.

SURVEYED BY *WG/ES/ID*

CHK'D BY *FEL*

DRAWN BY *TLM*

DATE *02/25/86*

SEAL

PROJECT NO. *86-592*