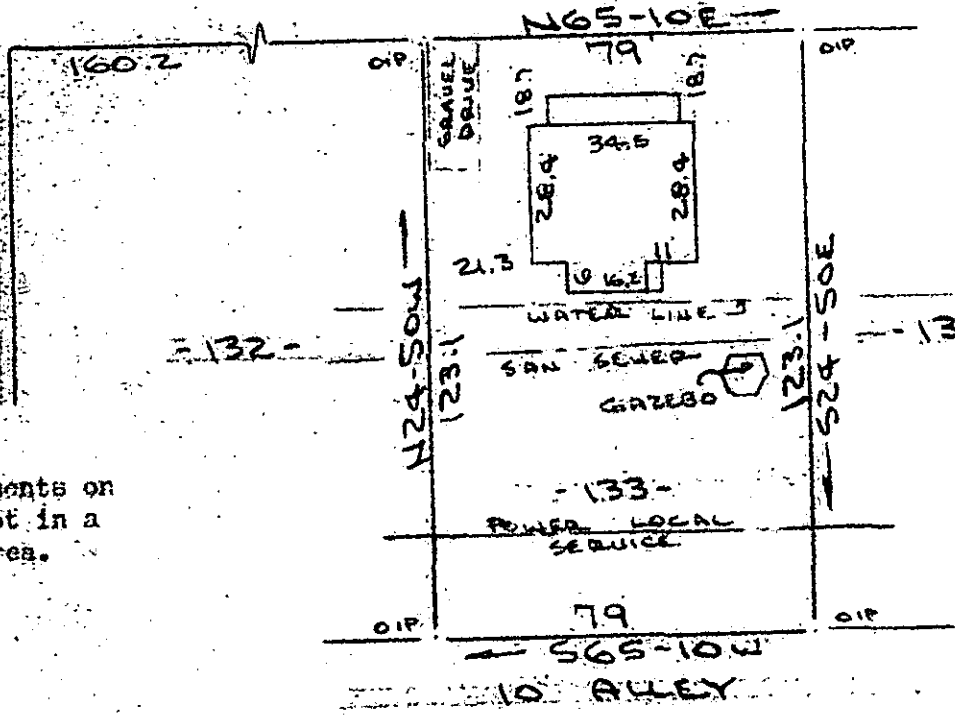


MAS 1953

FOURTH STREET


EDWARDS STREET
(THIRD STREET)



Note: Improvements on this lot are not in a flood hazard area.

PROPERTY OF
RICKY E. BARRON & KIMBERLY R. BARRON
SIMPSONVILLE S.C.

SCALE 1" = 40' 18 FEB 1986



This is to certify that on the 18th day of February, 1986, I surveyed the property shown on this plat, being known as lot 133 on plat of WOODSIDE MILLS and recorded in the RMC Office Greenville County, S. C., in Plat Book "GG" at Page 5; and that the property lines, walls and buildings are as shown hereon, and that the walls and buildings located on said lot do not encroach or project on adjacent street or property, and that no adjacent walls or buildings encroach or project on said premises, and no power lines cross this property except as shown hereon.

FILED
GREENVILLE CO., S.C.

FEB 18 4 36 PM '86


DORRIS S. TANKERSLEY
R.M.C.

R. B. Bruce

R. B. Bruce, RLS # 1952

12-K-46

✓ 27207



CAROLINA SURVEYING
112 Manly St.
Greenville, S.C.

Recordable Plat