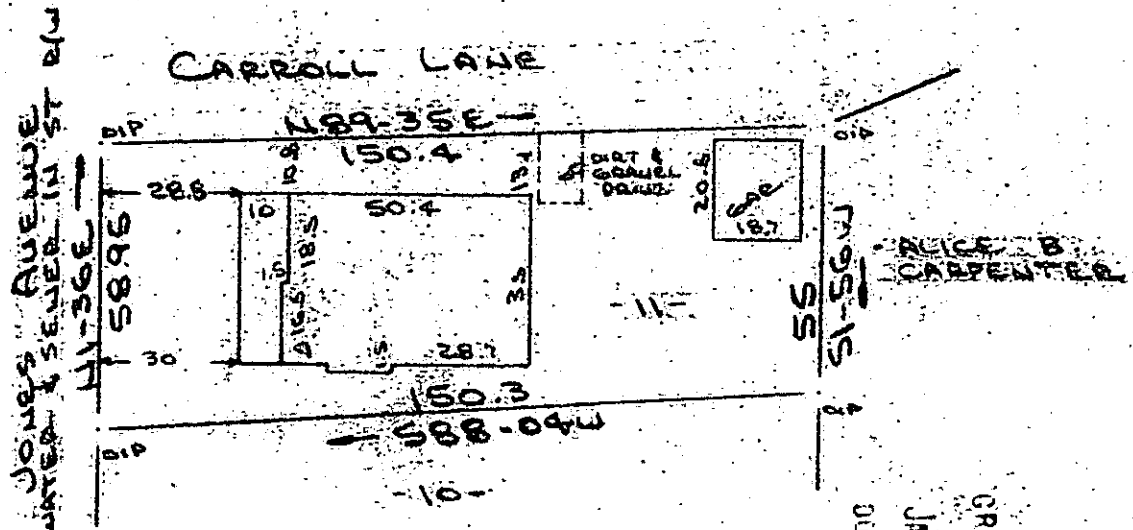




Note: Improvements on this lot are not in a flood hazard area.



PROPERTY OF
MARSHA ANNE CANUP
GREENVILLE COUNTY GREENVILLE
SCALE: 1"=40' 24 JAN 1986



FILED
GREENVILLE CO. S. C.
JAN 28 4 45 PM '86
DUNNIE STANVERLEY
R.M.C.

This is to certify that on the 24th day of Jan., 1986 I surveyed the property shown on this plat, being known as lot 11 on plat of W. C. McDaniel Property and recorded in the RMC Office Greenville County, S. C., in Plat Book "H" at Page 102 and also known as PROPERTY OF MARTHA ANNE CANUP and recorded in the RMC Office Greenville, Co., S. C., in Plat Bk. at Pg. and that the property lines, walls and buildings are as shown hereon, and that the walls and buildings located on said lot do not encroach or project on adjacent street or property, and that no adjacent walls or buildings encroach or project on said premises, and no power lines cross this property except as shown hereon.

12-I-57 ✓ 24882 R. B. Bruce
R. B. Bruce
R. B. Bruce, RLS # 1952