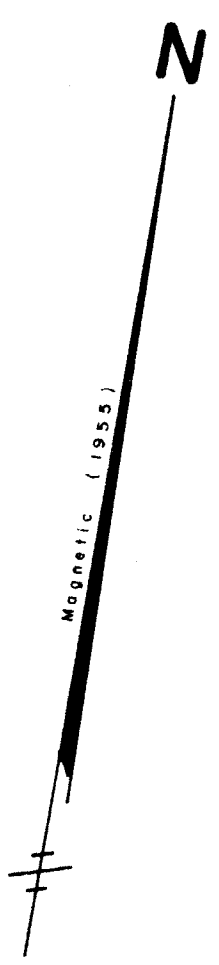


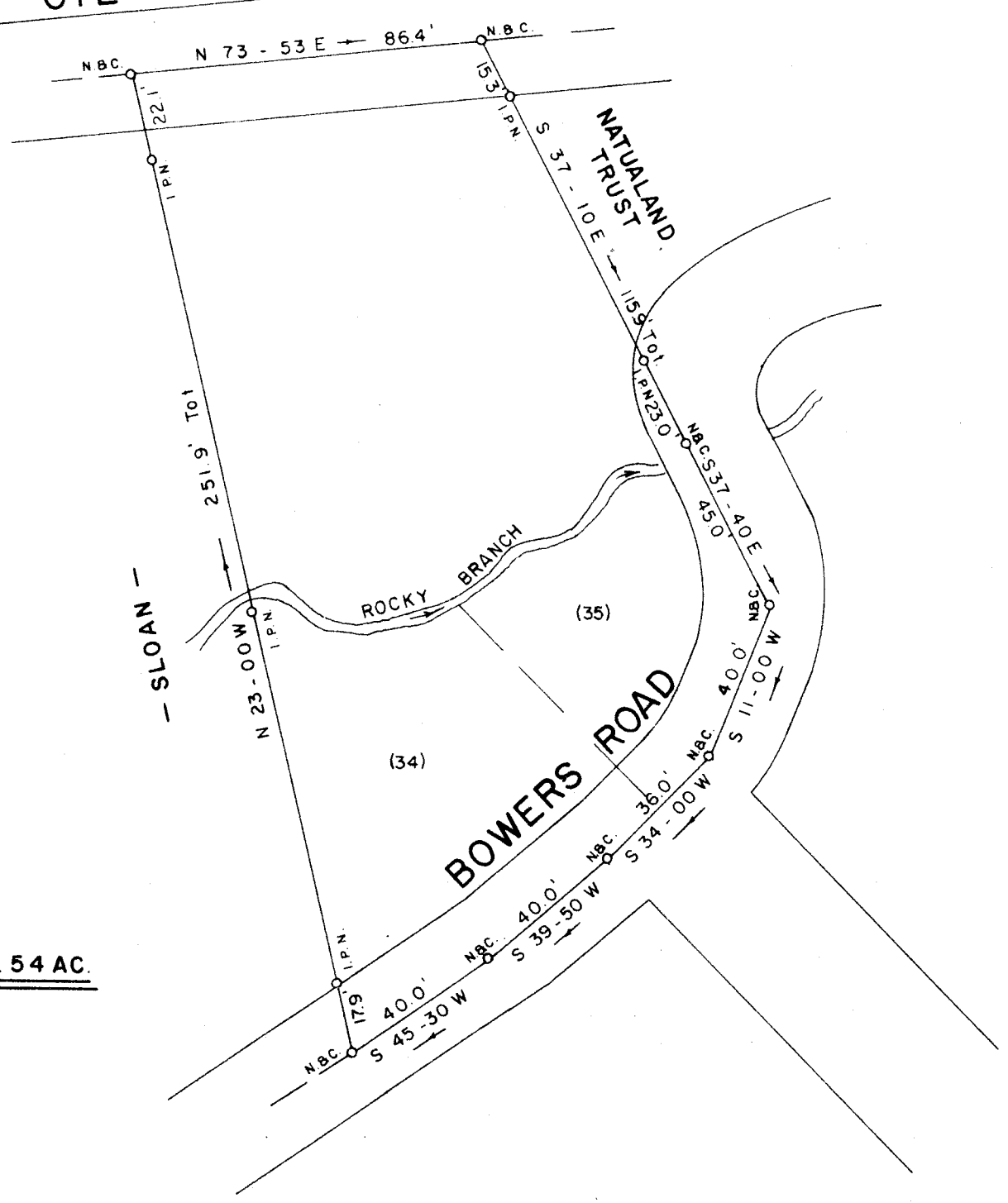
NTS Location Map

FILED GREENVILLE CO., S.C. MAR 13 10 52 AM '86 JONNIE S. TANKERSLEY R.M.C.

OIL CAMP CREEK ROAD



0.54 AC.



Note: Reference Information From Plat Of Hart Valley Haven Recorded In Plat Book EE Page 137A.

SURVEY FOR JAMES D. DYAR

NEAR RIVER FALLS SOUTH GREENVILLE COUNTY CAROLINA



MARCH 4, 1986 MAR 13 1986 29988

12 H - 76

I Herby Certify That The Ratio Of Precision Of The Field Survey As Shown Herein And The A By Computer.

JEFFERY M. PLUMBLEE, INC. LAND SURVEYING

P.O. BOX 788 TRAVELERS REST S.C. 29690 (803) 834-4426



Scale 1" = 40'