



NOTES:
 1. ALTHOUGH ALL EASEMENTS, RIGHT-OF-WAYS AND ENCROACHMENTS OBVIOUS AND APPARENT TO THE SURVEYOR HAVE BEEN SHOWN, THE SURVEYOR DOES NOT WARRANT THE EXISTENCE OR NON-EXISTENCE OF ANY OTHERS
 2. REFERENCE PLAT BY ENWRIGHT ASSOCIATES, INC DATED 11/1/79



J.R. & A.L. VAUGHN


I CERTIFY TO C&S BANK, THAT TO THE BEST OF MY KNOWLEDGE AND BELIEF AND SUBJECT TO THE LIMITATIONS STATED HEREON, THE RATIO OF PRECISION OF THE FIELD SURVEY IS 1:10,000 AS SHOWN HEREON, AND THE AREA WAS DETERMINED BY DMD METHOD OF AREA CALCULATION.

Handwritten Signature
 SURVEYOR'S SIGNATURE




THIS PLAT WAS PREPARED FOR EXCLUSIVE USE OF THE PERSON, PERSONS, OR ENTITY NAMED IN THE CERTIFICATION HEREON. SAID PERSON, DOES NOT EXTEND TO ANY UNNAMED PERSON, PERSONS, OR ENTITY WITHOUT AN EXPRESSED RECERTIFICATION BY THE SURVEYOR NAMING SAID PERSON, PERSONS, OR ENTITY.

FILED
 GREENVILLE CO., S.C.
 FEB 17 2 54 PM '86
 DONNIE S. TANKERSLEY
 R.M.C.



✓ 12-H-57 27055
 25022



ENWRIGHT ASSOCIATES INC.
 ENGINEERS ARCHITECTS

C & S BANK

GREENVILLE CO., SOUTH CAROLINA

SURVEY FOR:

DRAWN PLS/CAD	DATE 2/5/86
DESIGNED PLS/CAD	CHECKED TMA
FILE No.	
JOB No. 8510900300	DWG. No.