
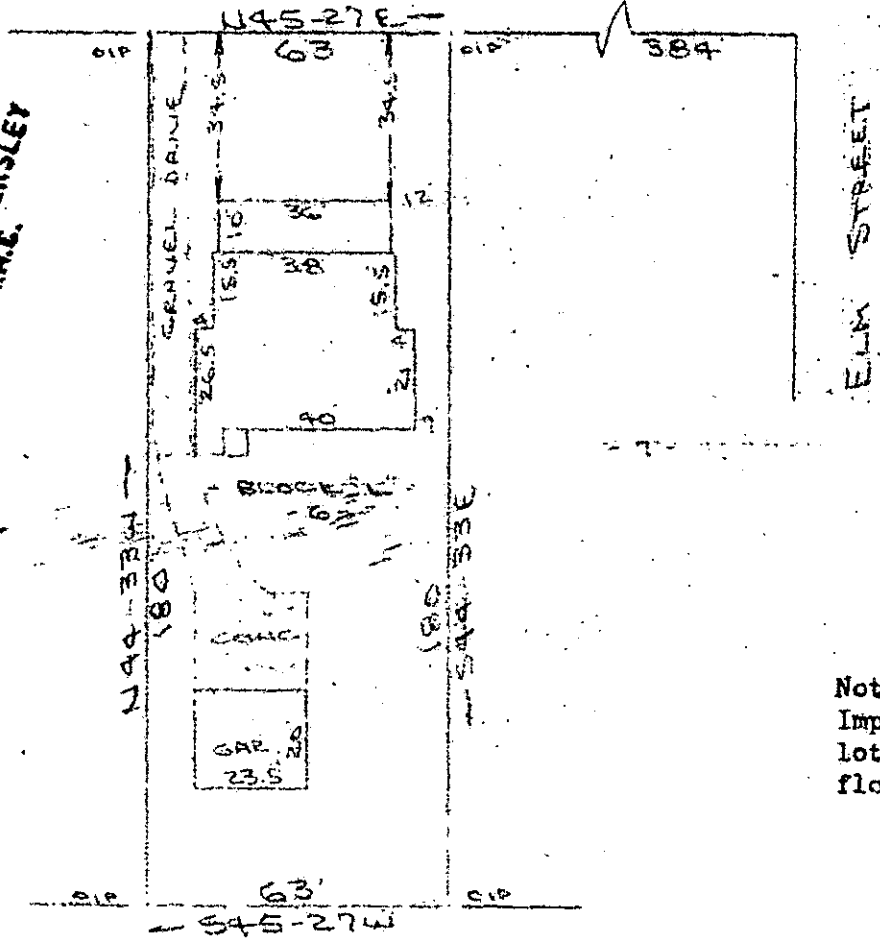


MICROFILMED

WEST PRATTISS AVENUE
WATER & SEWER IN ST R/W



FILED
GREENVILLE CO. S. C.
DEC 30 11 17 AM '85
DUNNIE S. TANKERSLEY
R.M.C.




Note:
Improvements on this
lot are not in a
flood hazard area.

12-G-31
21529

PROPERTY OF
BRAD B. SMITH & LYLE H. SMITH.

GREENVILLE, S.C.
SCALE: 1"=40' 5 DEC 1985



This is to certify that on the 5th day of December 1985 I surveyed the property shown on this plat, being known as lot 6 Block " L " on plat of PART OF PROPERTY OF O. P. MILLS and recorded in the REC Office Greenville County, S. C., in Plat Book " C " at Page 176; and that the property lines, walls and buildings are as shown hereon, and that the walls and buildings located on said lot do not encroach or project on adjacent street or property, and that no adjacent walls or buildings encroach or project on said promises, and no power lines cross this property except as shown hereon.

DEC 30 1985

R. B. Bruce
R. B. Bruce, H.S. # 1952
R. B. Bruce

CAROLINA SURVEYING CO.
112 Hanly St.
Greenville, S. C.

Recordable Plat

501 - 1 DEC 30 85 216 3.0001