

**HANNA**

631.11-1-13.7 & 13.8

**BENNIE CAMPBELL**

631.8-1-2.1

CONTAINS  
0.10 ACRES

— CRAIN —

— CALDWELL —

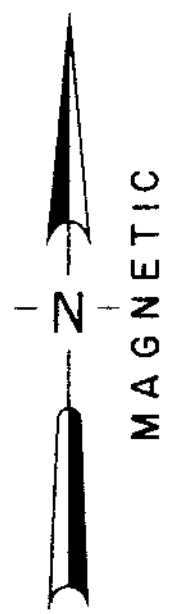
GAP CREEK ROAD

S.C. 134

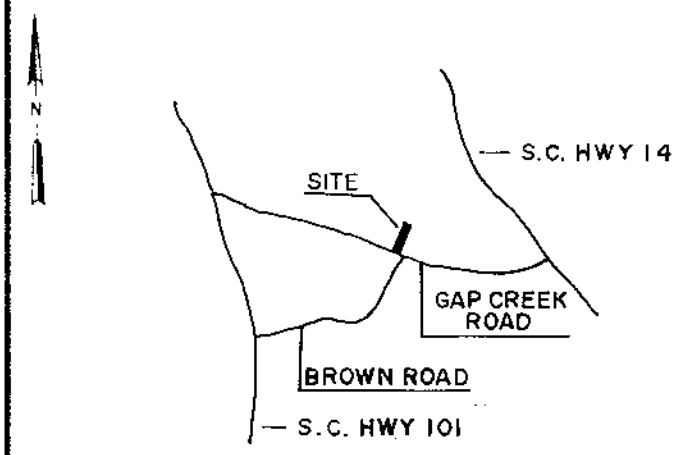
23301

FILED  
GREENVILLE CO. S.C.  
JAN 14 12 47 PM '86  
DONNIE S. TANKERSLEY  
R.M.C.

12-E-95



LOCATION MAP



○	I.P. SET	◌	STONE
●	I.P. FOUND	⦿	R.R. SPIKE
⊕	NAIL & CAP SET	⦿	NAIL & CAP FOUND

I hereby certify that the ratio of precision of the field survey is 1/5000 as shown hereon and the area was determined by the coordinate method of area calculation

I hereby certify that the measurements as shown on this plat are correct and that there are no encroachments or projections other than shown.

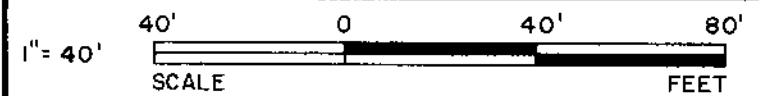
This property is subject to all easements, zoning ordinances and rights of way, of record or not of record, if any.

REFERENCES: OUT OF TAX MAP 631.8-1-2.1  
TO BE COMBINED WITH 631.11-1-13.7 & 13.8

PROPERTY OF  
**BENNIE E. CAMPBELL**

SURVEYED FOR  
**DON & BONNIE HANNA**

GREENVILLE COUNTY SOUTH CAROLINA



DRAWN	CHECK	DATE	JOB NO.	F.B.
JGC	TDL	OCT. 30, 1985	1847	188

**LINDSEY & ASSOCIATES**  
HWY. 253 RT. 1, TAYLORS S.C. 29687  
LAND & HYDROGRAPHIC SURVEYORS



*Thomas D. Lindsey*  
SIGNATURE

11/1/85  
DATE

THE PRINT MACHINE, INC. N52413

MICROFILMED