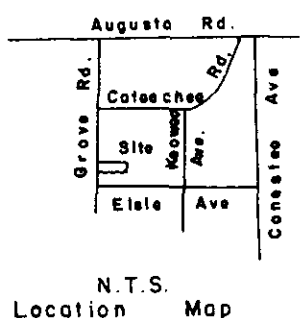
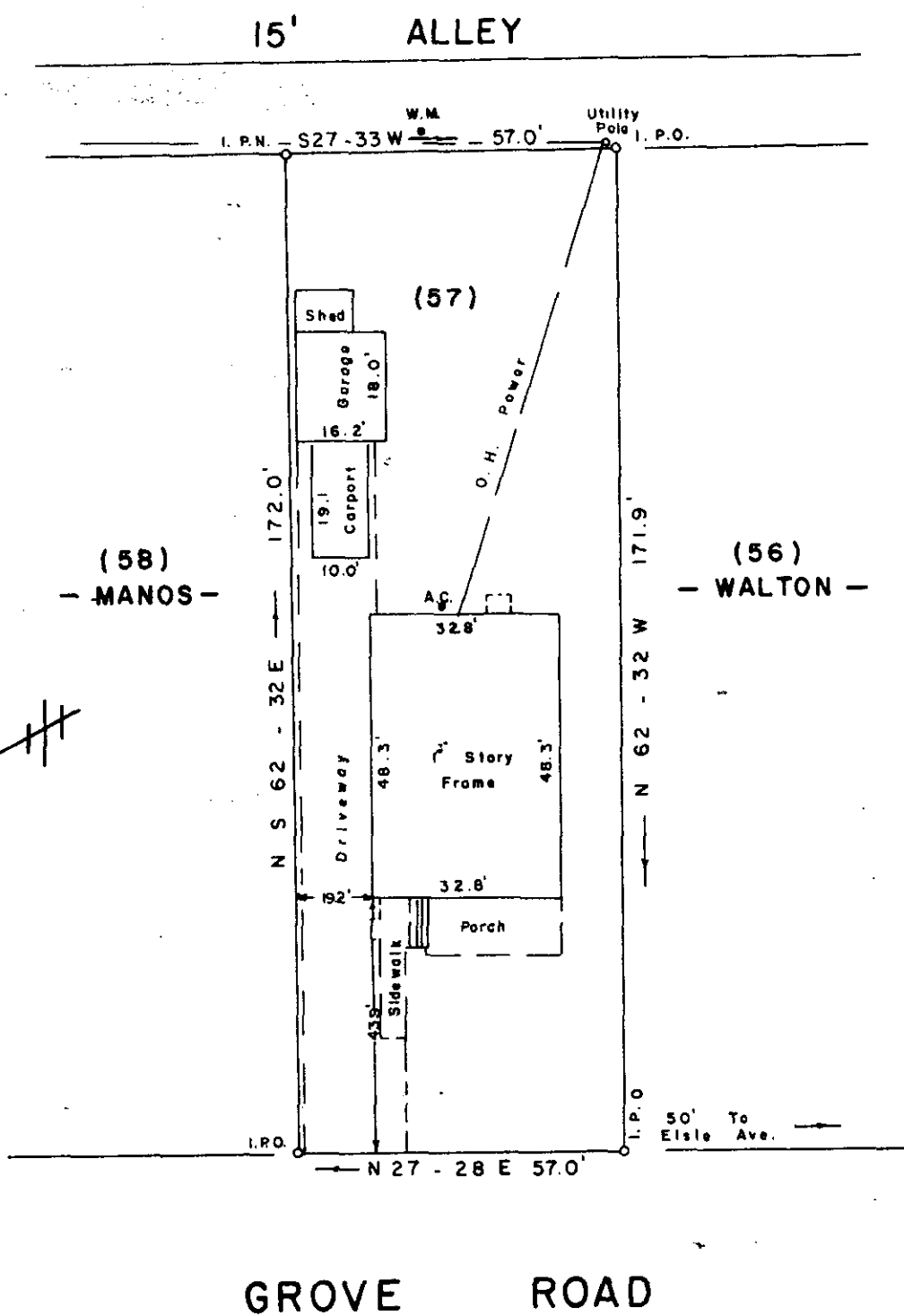
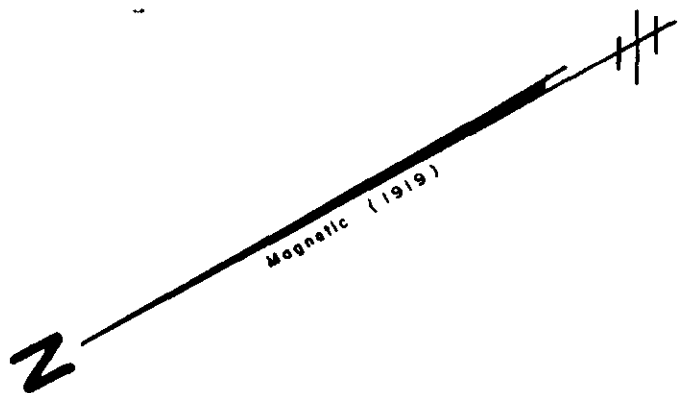


FILED
GREENVILLE CO., S.C.
DEC 16 1 36 PM '85
DONNIE S. TANKERSLEY
R.M.C.



Note:

This is Lot # 57, North Cherokee Park. Plat Book C Page 96.



SURVEY FOR
JAMES C. ANDERSON, JR.
DANA M. ANDERSON
CITY OF GREENVILLE GREENVILLE COUNTY
SOUTH CAROLINA
DECEMBER 10, 1985 DEC 16 1985

12-E-50


20178

To The Best Of My Knowledge This Structure Is Not In An Established Flood Zone.

I hereby certify that the measurements as shown above are correct and there are no encroachments or projections other than shown.

I hereby certify that the ratio of precision of the field survey is 1:10,000 as shown hereon and the accuracy is determined by computer.

Jeffery M. Plumblee
SURVEYOR



Scale: 1" = 30'

JEFFERY M. PLUMBLEE, INC.
LAND SURVEYING

P. O. BOX 788
TRAVELERS REST, S. C. 29690 (803) 834-4426