

NUMBERED LINES

LINE NO.	BEARING	DISTANCE
13	N 12-58 E	20.74'
14	N 52-54 E	27.58'
15	S 78-57 E	49.55'
16	N 64-36 E	123.06'
17	N 40-03 E	66.13'
18	N 61-44 E	51.61'
19	N 25-14 W	23.50'
20	S 86-44 E	63.29'
21	N 53-51 E	65.85'
22	N 74-27 E	122.84'
23	S 59-14 E	98.14'

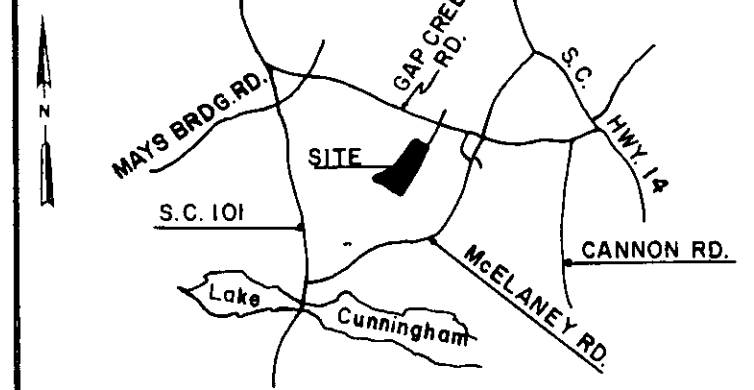
— BOYD LISTER —
TAX MAP 631.8-1-3

— L.D. PONCE —
TAX MAP 631.8-1-3.5

McABEE RD.
(N-76)

MAGNETIC

LOCATION MAP



LEGEND

○	I.P. SET	⬭	STONE
●	I.P. FOUND	⬮	R.R. SPIKE
⊕	NAIL & CAP SET	⬮	NAIL & CAP FOUND

I hereby certify that the ratio of precision of the field survey is 1/5000 as shown hereon and the area was determined by the coordinate method of area calculation.

I hereby certify that the measurements as shown on this plat are correct and that there are no encroachments or projections other than shown.

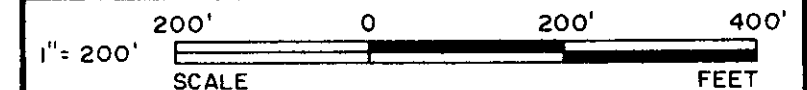
This property is subject to all easements, zoning ordinances and rights of way, of record or not of record, if any.

NOV 20 1985

PROPERTY OF
INEZ M. HANNON ESTATE

SURVEYED FOR
ALBERT McABEE, et al

GREENVILLE COUNTY SOUTH CAROLINA

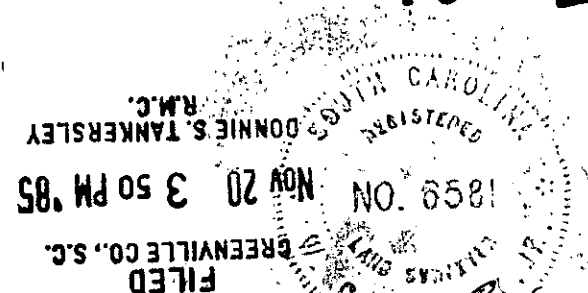


DRAWN J G C	CHECK W C L	DATE NOV 1, 1985	JOB NO. 1764	FB. NO. 155
----------------	----------------	---------------------	-----------------	----------------

LINDSEY & ASSOCIATES
HWY. 253 RT. 1, TAYLORS S.C. 29687
LAND & HYDROGRAPHIC SURVEYORS

**CONTAINS
25.00 ACRES**

— INEZ HANNON —
TAX MAP 631.8-1-8



W. C. Lindsey
SIGNATURE

11-1-1985
DATE

— GERALDINE STONE —
TAX MAP 631.8-1-6

THE PRINT MACHINE, INC. N53413

MICROFILMED