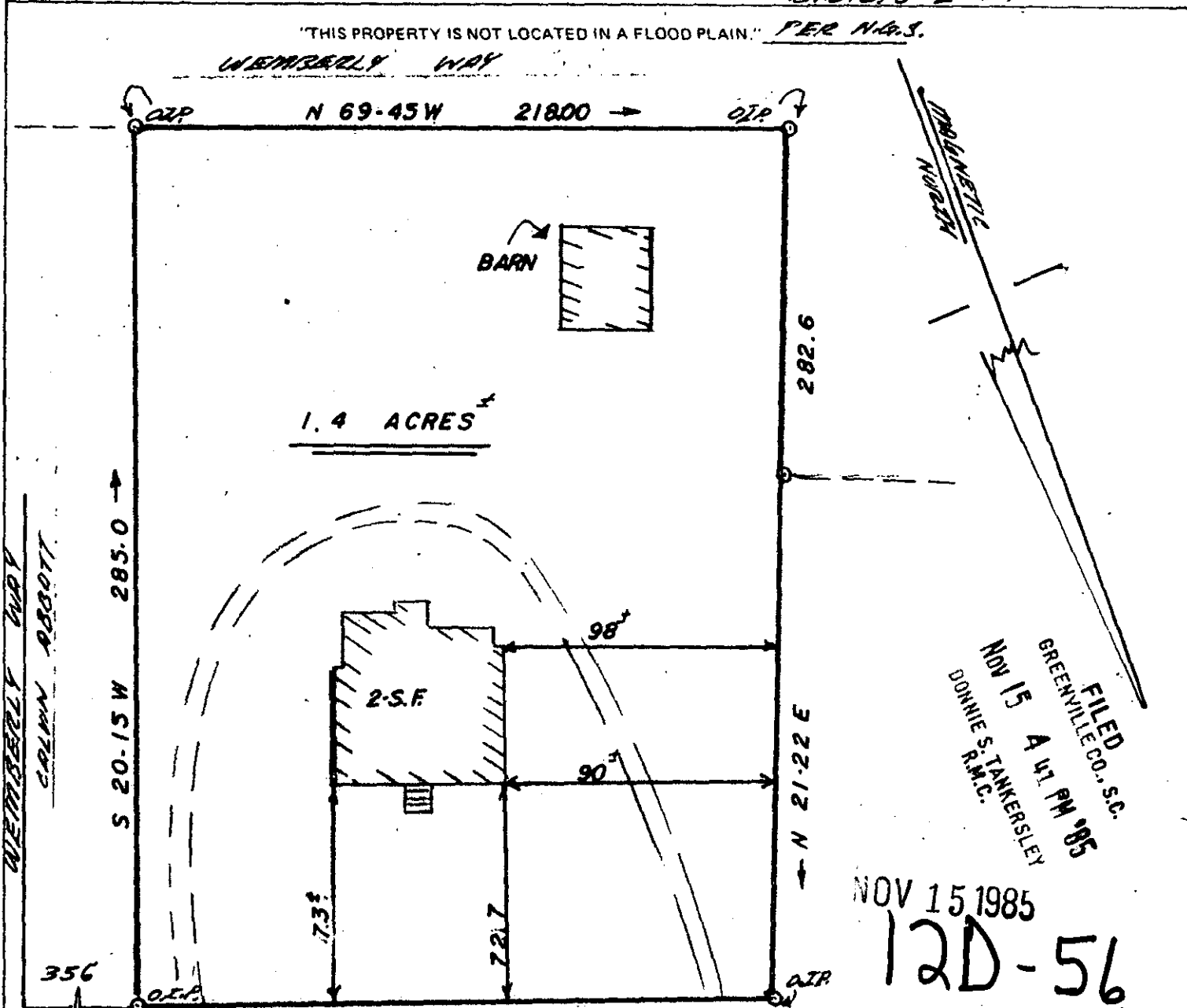


B.B. 318-2-6.7

"THIS PROPERTY IS NOT LOCATED IN A FLOOD PLAIN." PER N.G.S.

WEATHERLY WAY



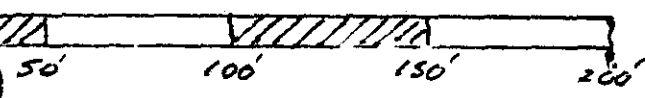

FILED  
 GREENVILLE CO., S.C.  
 NOV 15 4 41 PM '85  
 DONNIE S. TANKERSLEY  
 R.M.C.

NOV 15 1985  
 12D-56

LYNN M. STOKES and RITA P. STOKES ✓ 16969

THIS IS TO CERTIFY THAT ON THE 25TH DAY OF OCTOBER 1985 I SURVEYED THE PROPERTY SHOWN ON THIS PLAT, BEING KNOWN AS LOT (NONE) ON PLAT OF (NONE), AND RECORDED IN THE R. M. C. OFFICE GREENVILLE COUNTY, S. C. IN DEED BOOK 1080 AT PAGE 88; AND THAT THE PROPERTY LINES, WALLS, AND BUILDINGS ARE SHOWN HEREON, AND THAT THE WALLS AND BUILDINGS LOCATED ON SAID LOT DO NOT ENCRANCH OR PROJECT ON ADJACENT STREETS OR PROPERTY, AND THAT NO ADJACENT WALLS OR BUILDINGS ENCRANCH OR PROJECT ON SAID PREMISES, AND THAT NO UTILITY LINES CROSS THIS PROPERTY EXCEPT AS SHOWN HEREON.

J. L. PERMITS, JR., P.E.  
 102 Brentwood Way  
 P.O. Box 149  
 Simpsonville, S.C. 29681



I HEREBY CERTIFY THAT THE ERROR OF CLOSURE OF THIS SURVEY IS IN 10,000', AND THE ACREAGE HAS BEEN DETERMINED BY THE D.M.D. METHOD." P. L. W. JR.

*P. L. W. JR.*  
 J. L. MONTGOMERY, III  
 R. L. No. 4552  
 Simpsonville, S.C.