
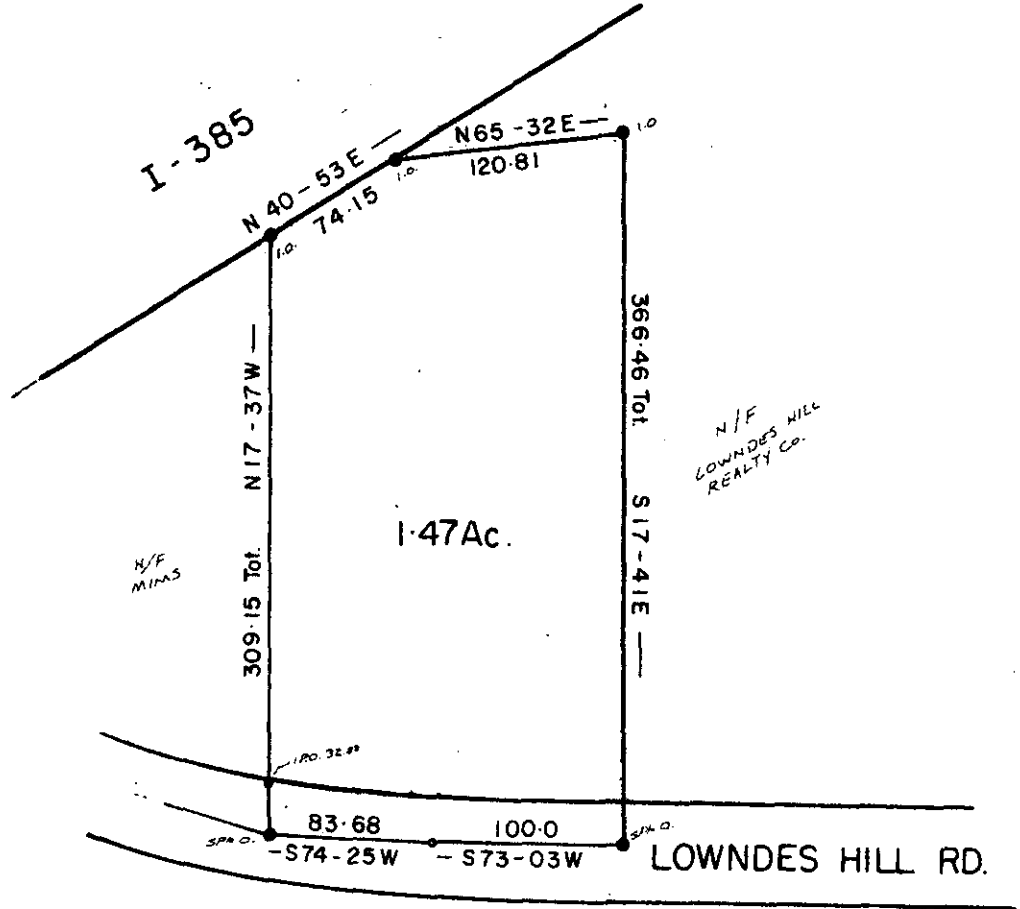



MICROFILMED



FILED
 GREENVILLE CO., S.C.
 OCT 31 4 46 PM '85
 DONNIE S. TANKERSLEY
 R.M.C.

NOTE:: THIS LOT DOES NOT LIE IN A FLOOD PLANE..

I hereby certify that this is an actual ground survey and all bearings & distances are as shown on this plat. There are no encroachments by this property or the adjoining properties

PROPERTY OF
 R. JACK DILL

GREENVILLE, S. C.

SEPT. 20, 1985 SCALE 1"=100'



Cliff Jrd G. Jones
 S.C. No 1144

15235

12C-78

OCT 31 1985

200310 146

