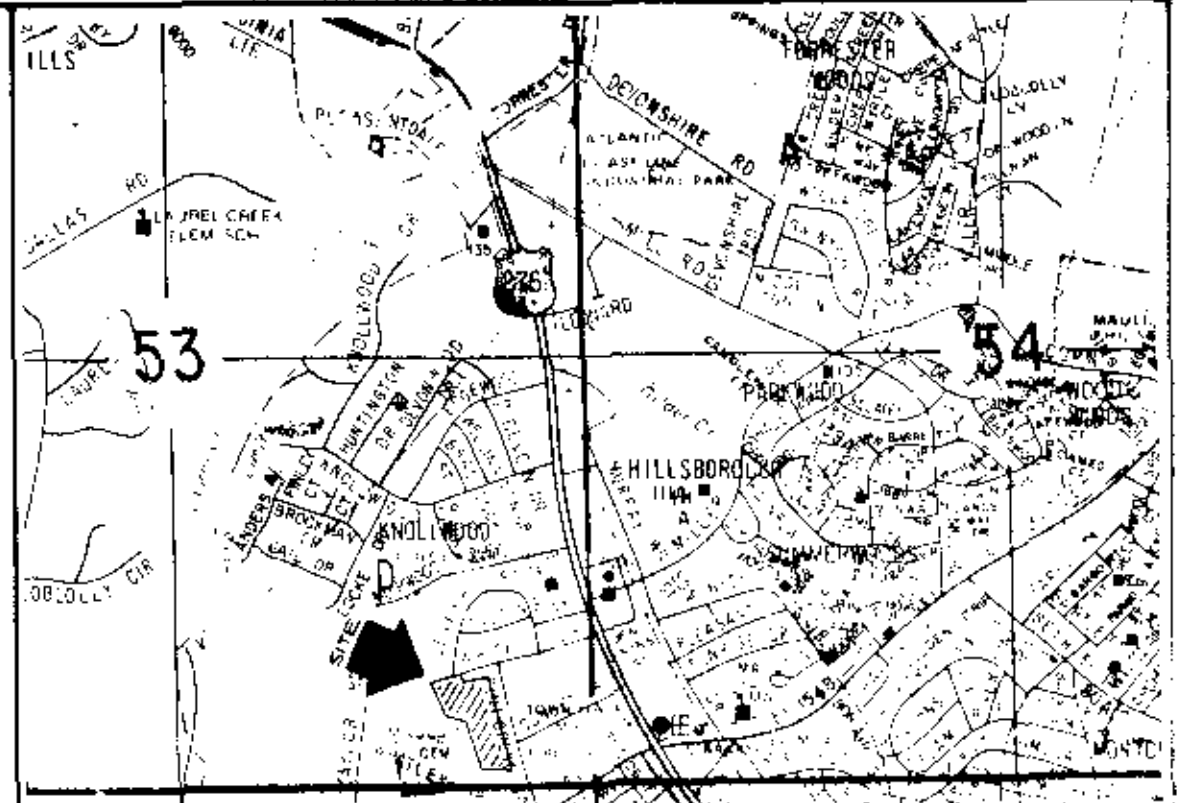
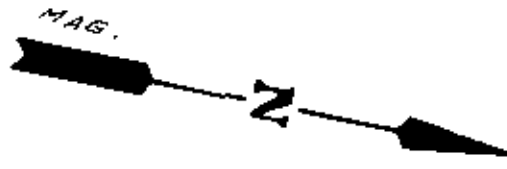


FILED  
 GREENVILLE S.C.  
 JAN 11 3 19 PM '86  
 W.M. LARLEY  
 R.M.C.



LOCATION MAP



# FINAL PLAT

## CERTIFICATE OF OWNERSHIP AND DEDICATION

"The undersigned hereby acknowledge that I am/we are the owner/s of the property shown and described hereon and that we hereby adopt this plan of subdivision with my/our free consent and that I/we establish the minimum building restrictions, lines and hereby dedicate to public use as roads, streets and easements for the areas shown and delineated on said plan.

1-13-1986 Signed \_\_\_\_\_  
 \_\_\_\_\_  
 \_\_\_\_\_  
 \_\_\_\_\_

## CERTIFICATE OF ACCURACY

"I, JAMES R. FREELAND, certify that this plat was drawn by me/drawn under my supervision from actual survey made under my supervision from an actual survey made by me/described as recorded in Book \_\_\_\_\_ Page \_\_\_\_\_ etc. (insert) that the plot area as calculated by attitudes and departures is 7500 (that the boundaries of surveyed are shown as broken lines plotted from information found in Book \_\_\_\_\_ Page \_\_\_\_\_ that this plan was prepared in accordance with the Greenville County Subdivision Regulations as adopted.

1-13-1986 James R. Freeland  
 DATE

S.C. Registration No. 4781

## CERTIFICATE OF APPROVAL FOR RECORDING

"I hereby certify that the subdivision plat shown hereon has been found to comply with the Subdivision Regulations for Greenville County, with the exception of such variations, if any, as are noted in the minutes of the Greenville County Planning Commission of Greenville County, South Carolina, and that it has been approved for recording in the Office of the County Register of Mense Conveyance.

Jan 14, 1985 Lisa A. Horne


FILE NUMBER  
**85-139**

**WOOD CREEK**  
 SECTION 2

W.C. INC.  
 620 E. WASHINGTON ST.  
 GREENVILLE S.C. 29601  
 OWNER

FREELAND & ASSOC., INC.  
 SURVEYOR

NO. OF ACRES 14.67 MILES OF NEW ROAD 0.44  
 NO. OF LOTS 42 DATE OCT.-25-1985



12-B 22

23350

- NOTE
- 1) IRON PINS AT ALL CORNERS.
  - 2) 5' DRAINAGE & UTILITY EASEMENT ALONG ALL SIDE & REAR LOT LINES.

