

THE PRINT MACHINE, INC. N55413

HELEN F. LANCASTER

CORNER IN CREEK

10" HOLLY TREE WITH THREE OLD CORNER WITNESS MARKS FACING CREEK - CREEK IS APPROX. 5' DEEP DUE TO DAM DOWNSTREAM

LANNIE DURHAM

CONTAINS 17.29 ACRES
619.1-1- PART 7.1

CHARLES & TOMMY FISHER

R.R. SPIKE SET IN
BASE OF 24" OAK TREE

WILLIAM BISHOP

GLADYS WOOTEN


MAGNETIC

FILED
GREENVILLE CO., S.C.
OCT 3 2 51 PM '85
DONNIE S. TANKERSLEY
R.M.C.

OCT 3 1985

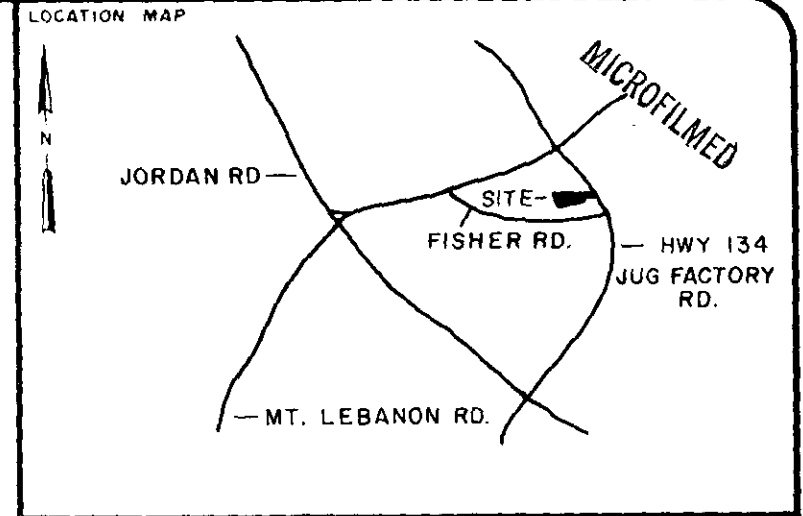
11685

12-A-6



[Signature]
SIGNATURE

9-3-85
DATE



LEGEND	○ I.P. SET	△ STONE
	● I.P. FOUND	⊙ R.R. SPIKE
	⊕ NAIL & CAP SET	⊖ NAIL & CAP FOUND

I hereby certify that the ratio of precision of the field survey is 1/7000 as shown hereon and the area was determined by the coordinate method of area calculation

I hereby certify that the measurements as shown on this plat are correct and that there are no encroachments or projections other than shown.


This property is subject to all easements, zoning ordinances and rights of way, of record or not of record, if any.

REFERENCES: DEED BOOK 658, P.102
TAX MAP 619.1-1-7.1

PROPERTY OF
CHARLES R. & TOMMY M. FISHER

SURVEYED FOR
CHARLES R. & TOMMY M. FISHER

GREENVILLE COUNTY SOUTH CAROLINA



DRAWN	CHECK	DATE	JOB NO
WCL	WCL	9-3-1985	1810-180

LINDSEY & ASSOCIATES
HWY. 253 RT. 1, TAYLORS S.C. 29687
CITY LAND-BATHYDROGRAPHIC SURVEYORS, OCC.