

FILED
GREENVILLE CO. S.C.
OCT 1 10.49 AM '85
DONNIE S. TANKERSLEY
R.M.C.

PAUL E WILLIE VERDIN N/F

S 20-45 W
394.01

S 20-47 W
363.84

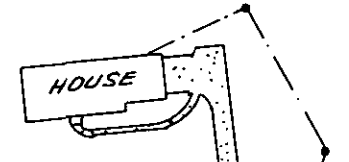
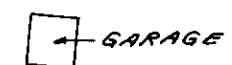
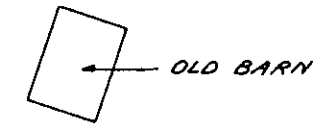
S 20-56 W
388.56

PAUL E WILLIE VERDIN N/F

S 58-30 E
570.32

5.63 AC. TOT.
- 0.32 AC. R/W
5.31 AC. NET

6.18 AC. TOT.
- 0.14 AC. R/W
6.04 AC. NET



N 15-38 E
74.53

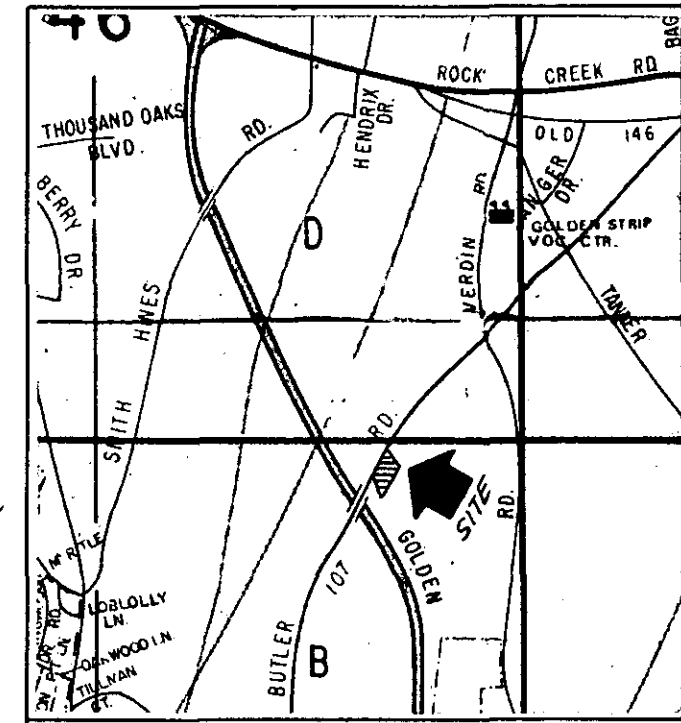
N 25-38 E
179.52

N 19-32 W
475.69

N 22-19 W
363.83

FENCE
N 63-27 W
595.00

S E I-385



LOCATION MAP

11-V-11222 OCT 1 1985


I HEREBY CERTIFY THAT THE RATIO OF PRECISION OF THE FIELD SURVEY IS 1:5000, AS SHOWN HEREON AND THAT THE AREA WAS DETERMINED BY DMD METHOD.



THIS PLAT IS NOT A SUBDIVISION AS DEFINED BY THE GREENVILLE COUNTY SUBDIVISION REGULATIONS.

10.1.1.85 Lisa A. Horne
Chairman, Secretary, or Director of Planning.
Greenville County Planning Commission

THIS IS TO CERTIFY THAT THE PROPERTY SHOWN ON THIS PLAT WAS SURVEYED UNDER MY DIRECT SUPERVISION. PROPERTY LINES AND IMPROVEMENTS SHOWN ARE LOCATED CORRECTLY AND THAT NO VISIBLE ENCROACHMENTS EXIST UNLESS OTHERWISE SHOWN. THIS PROPERTY IS NOT LOCATED IN A DESIGNATED FLOOD HAZARD AREA.



STATE OF SOUTH CAROLINA
GREENVILLE COUNTY

SURVEY FOR
FLETCHER L. KIRKLAND, JR.
J.C. KIRKLAND TRUSTEES UNDER
WILL OF
FLETCHER L. KIRKLAND, SR.

FREELAND & ASSOCIATES
Engineers & Land Surveyors
318 WEST STONE AVENUE.
GREENVILLE, S.C.
(803) 271-4924

PLAT BOOK 222-59 B
DEED BOOK 855-623
TAX MAP 546.1-1-58.5.1
PARTY CHIEF J.C.C.
DRAWN K.E.G.
DATE 9-19-85
DWG. NO. 13778

THE PRINT MACHINE, INC. N41289

MICROFILMED

2 SE 24 085 8 406 (13,094) 31801