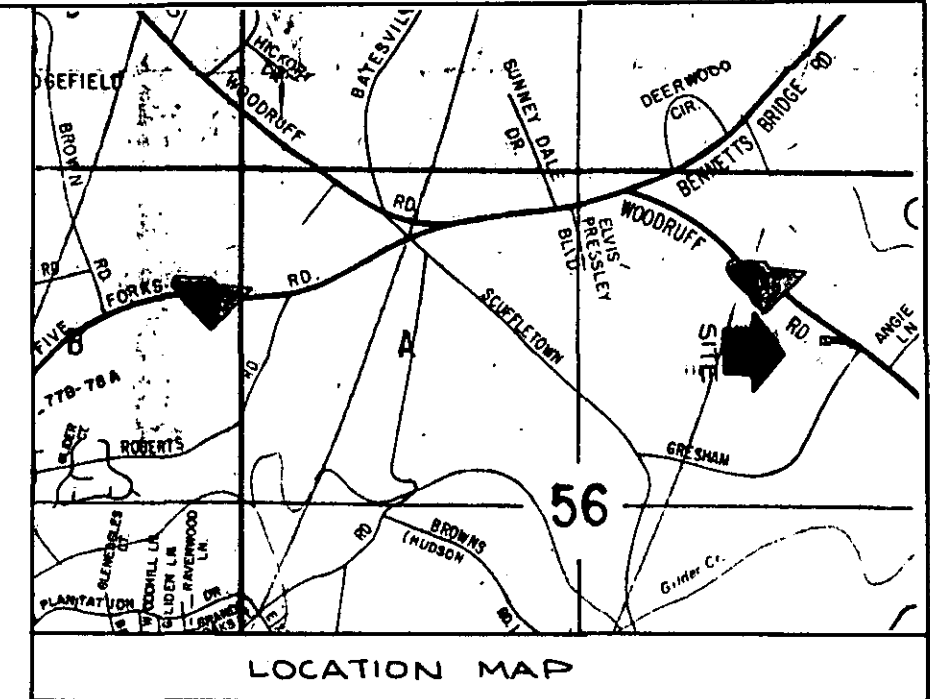
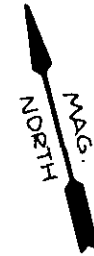


DWG. NO. 1339B-1

FILED
GREENVILLE CO., S.C.
SEP 23 2 05 PM '85
DONNIE S. TANKERSLEY
R.M.C.



N/F
C.J. & N.H. COX
548.2-1-8
D.B. 572-429

N/F
DAVID & SUE MRUZ
548.2-1-9.3
D.B. 1216-171.

N 19-15 E 120.79
N 28-46 E 90.0

S 75-58 E 210.0
S 19-27 W 25.11
S 19-27 W 204.56 TOT.
E (179.45) 224.63
N 76-54 W

S 75-58 E 1570.88

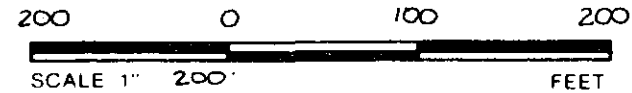
N 75-58 W 1623.76
0.92 ACRES

WOODRUFF RD.; S.C. HWY 146
S 49-38 E 56.36
574.0' ± TO GRESHAM RD.

N/F
BILLY & SHIRLEY
HOWARD
548.2-1-15
D.B. 1230-614

L.J. VAUGHN, JR.
PT. 548.2-1-11

WILLIE K. BURNS, SR. &
EVONNE L. BURNS

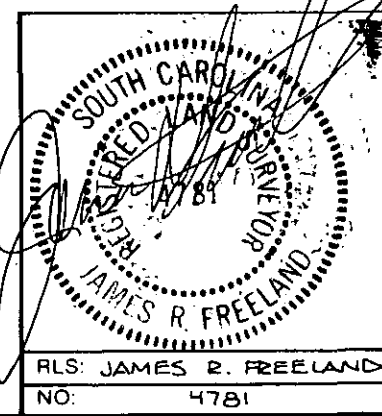


NOTE: PROPERTY LINES AS SHOWN
REPRESENT FIELD MONUMENTATION
AND LINES OF OCCUPATION.

THIS IS TO CERTIFY THAT THE PROPERTY SHOWN ON THIS PLAT WAS SURVEYED UNDER MY DIRECT SUPERVISION.
PROPERTY LINES AND IMPROVEMENTS SHOWN ARE LOCATED CORRECTLY AND THAT NO VISIBLE ENCROACHMENTS
EXIST UNLESS OTHERWISE SHOWN. THIS PROPERTY IS NOT LOCATED IN A DESIGNATED FLOOD HAZARD AREA.

11-V-85

10116



STATE OF SOUTH CAROLINA
GREENVILLE COUNTY

FREELAND & ASSOCIATES
Engineers • Land Surveyors
318 WEST STONE AVENUE.
GREENVILLE, S.C.
(803) 271-4924

SURVEY FOR
MICHAEL DEAN BURNS

PLAT BOOK
DEED BOOK
TAX MAP
PARTY CHIEF
DRAWN DRD
DATE 7/17/85
DWG. NO. 1339B-1

THE PRINT MACHINE, INC. N61205

MICROFILMED