

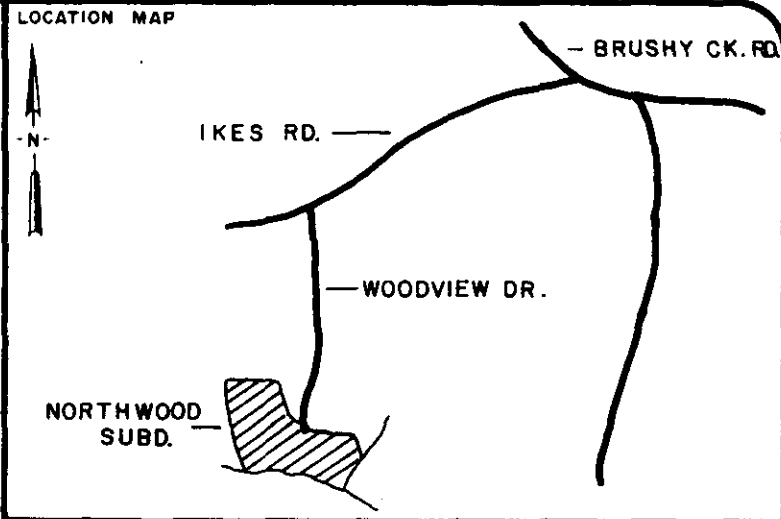
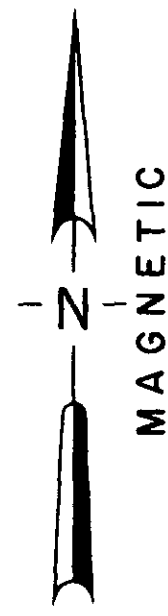
NORTHWOOD SECTION I

BENDINGWOOD CIRCLE

59 SEC. I

61

NOTE: 5' DRAINAGE & UTILITY EASEMENT EACH SIDE - ALL SIDE & REAR LOT LINES



LEGEND

○	I.P. SET	◊	STONE
●	I.P. FOUND	●	R.R. SPIKE

I hereby certify that the ratio of precision of the field survey is 1/7000 as shown hereon and the area was determined by the coordinate method of area calculation.

I hereby certify that the measurements as shown on this plat are correct and that there are no encroachments or projections other than shown.

This property is not in a flood-hazardous area.

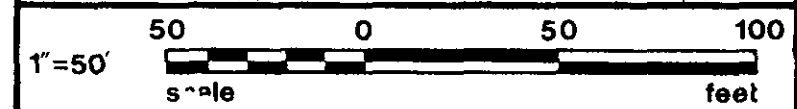
TAX MAP 541.6-1-60

*W.C. Lindsey*  
 SIGNATURE

1985  
 8/20/85  
 DATE

LOT 60  
 NORTHWOOD SUBD. SECTION TWO  
 PLAT BOOK 9-F, PAGE 79

SURVEYED FOR  
 JAMES D. & BRENDA O. HAYNES  
 GREENVILLE COUNTY SOUTH CAROLINA



DRAWN	CHECK	DATE	JOB NO.
WCL	WCL	3-20-1984	1637-40

**LINDSEY & ASSOCIATES**  
 HWY. 253 RT. 1, TAYLORS S.C. 29687  
 LAND & HYDROGRAPHIC SURVEYORS

FILED  
 GREENVILLE CO., S.C.  
 SEP 12 10 54 AM '85  
 DONNIE S. TANKERSLEY  
 R.M.C.

REVISED TO SHOW DRIVEWAY, SIDEWALK AND DECK. 4/19/85  
 REVISED TO SHOW NAME CHANGE 8/20/1985

8870 ✓  
 SEP 12 1985

11-V-63

5.00 20

PRINT MACHINE INC.

MICROFILMED