

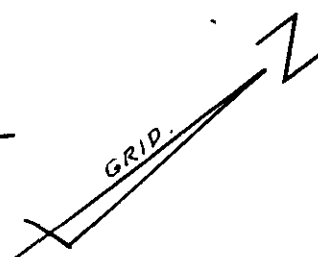
REEDY FORK RD. S-50

346.91' TO L.P.D. — S 31-03 W 216.35' — 52.3'

0.279 Ac.

N 35-25 E — 101.97' — N 34-43 E — 137.68'

N 47-27-30 E 237.95' TO S.C.G.S MON. STA 23394



2.00 Acres

JAMES L. & BLANCH J. BARKER

S 76-19 E — 265.6'

LINE

S 18-49 W 194.5'

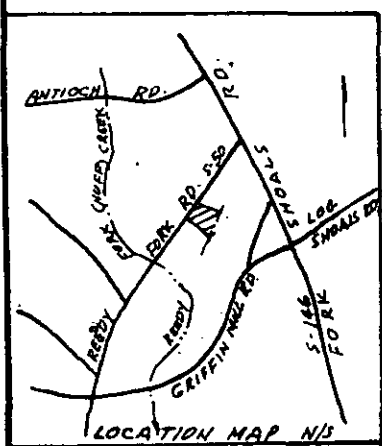
155.26'

JAMES L. & BLANCH J. BARKER

334.24'

N 54-35 W

JOE W. HILLER



FILED
GREENVILLE CO., S.C.
AUG 13 9 45 AM '85
DONNIE STANKERSLEY
R.M.C.

SURVEY FOR
WILLIAM K. & MARTHA ANN HAWKINS
GREENVILLE COUNTY S.C.


SCALE 1" = 60' AUG. 7, 1985



5131

11-U-53

AUG 13 1985



C.O. RIDDLE SURVEYING CO., Greenville, S.C.

300 3 11A01