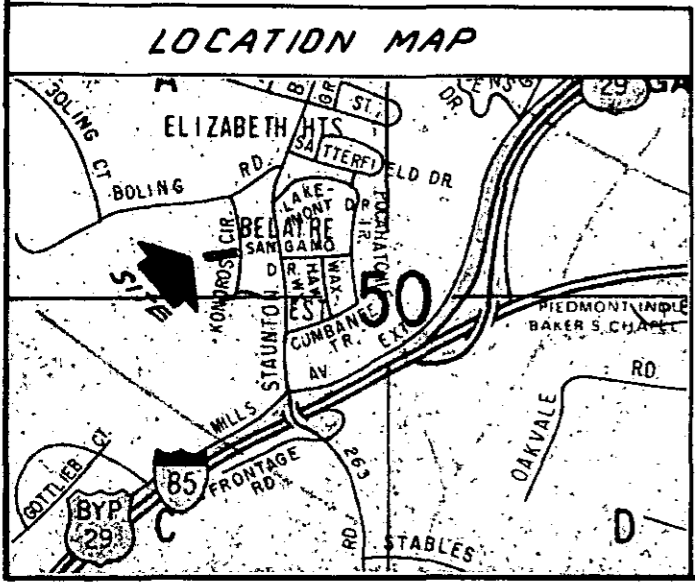



AUG 19 1985

FILED
GREENVILLE CO., S.C.
AUG 19 4 43 PM '85
DONNIE S. TAMERSLEY


I hereby certify that the ratio of precision of the field survey is 1/5,000 as shown hereon and the area was determined by DMD Method.

James R. Freeland
James R. Freeland RLS & PE 4781



5844 ✓

11-597



STATE OF SOUTH CAROLINA GREENVILLE COUNTY		FREELAND & ASSOCIATES Engineers • Land Surveyors 318 WEST STONE AVENUE. GREENVILLE, S.C. (803) 271-4924
<u>SURVEY FOR</u>		PLAT BOOK
<u>MARVIN H. LOLLIS</u>		DEED BOOK 270-450
<u>CORA LENA LOLLIS</u>		TAX MAP 255-1-1
		PARTY CHIEF J.C. & J.C.C.
		DRAWN B.R.
		DATE 8-19-85
		DWG. NO. 13606

MICROFILMED

500 3 1A01

THE PRINT MACHINE, INC. N61205