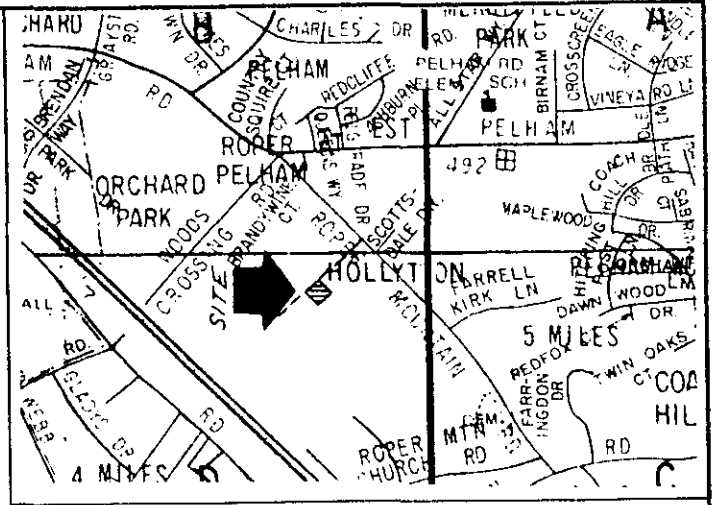
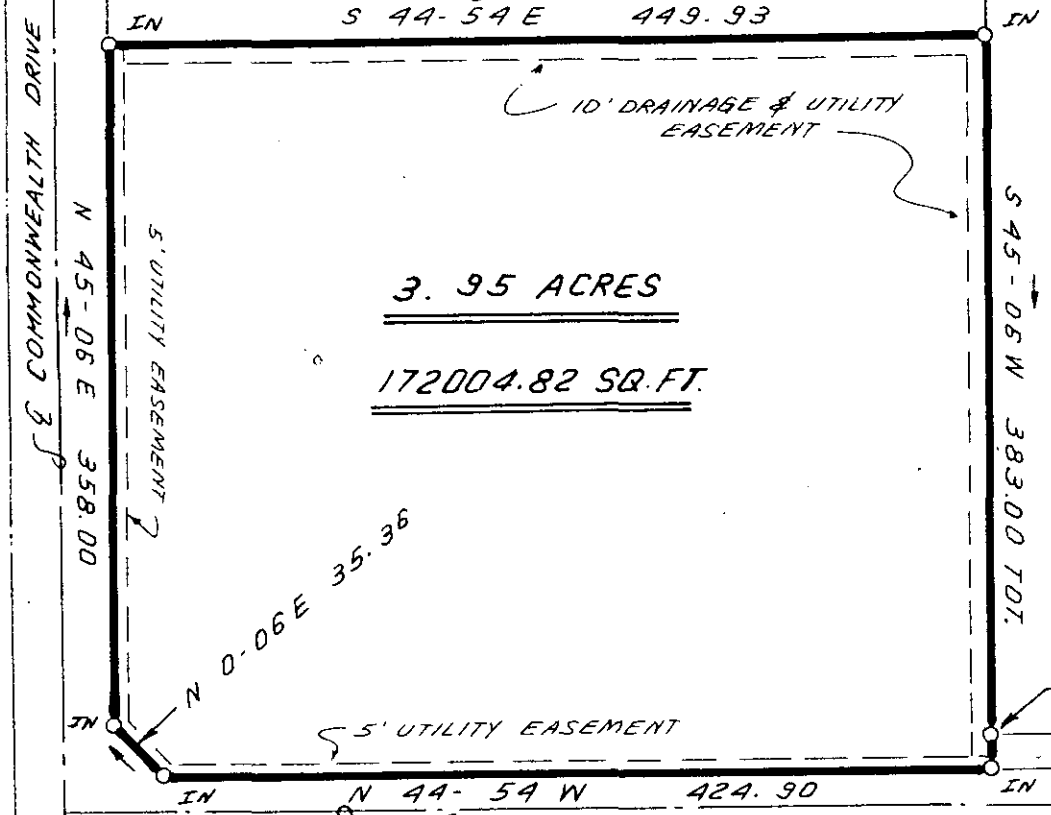


FILED  
 GREENVILLE CO. S.C.  
 JUN 27 9 55 AM '85  
 DONNIE S. T. R.M.  
 ROPER MT. SLEY

— JES PROPERTIES —



LOCATION MAP



— WILLIE K. BURNS JR. —

11-5-5


39628

JUN 27 1985

I HEREBY CERTIFY THAT THE RATIO OF PRECISION OF THE FIELD SURVEY IS 1 5000 AS SHOWN HEREON AND THAT THE AREA WAS DETERMINED BY DMD METHOD



— JES PROPERTIES —



STATE OF SOUTH CAROLINA  
 GREENVILLE COUNTY

FREELAND & ASSOCIATES  
 Engineers • Land Surveyors  
 318 WEST STONE AVENUE,  
 GREENVILLE, S.C.  
 (803) 271-4924

SURVEY FOR  
 JES PROPERTIES

607AWN B.R. 5.00 CD  
 DATE 4-23-85  
 DWG NO 12871

PLAT BOOK	
DEED BOOK	
TAX MAP	
PARTY CHIEF	L.T. 5.00 CD
DATE	4-23-85
DWG NO	12871

MICROFILMED