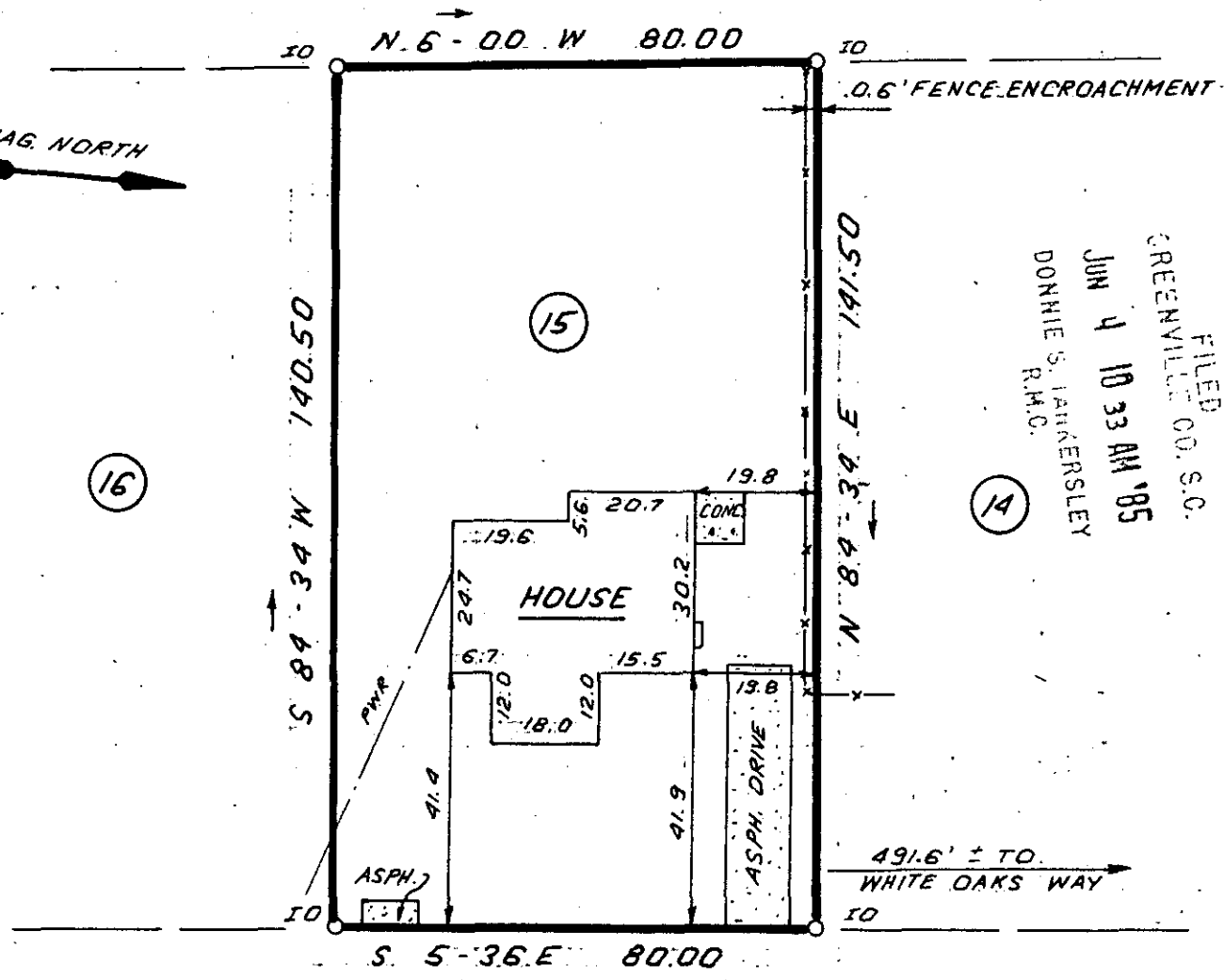
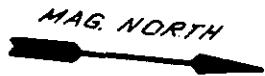



MICROFILMED



FILED  
 GREENVILLE CO. S.C.  
 JUN 4 10 33 AM '85  
 DONNIE S. JANKERSLEY  
 R.M.C.

SEWANEE AVENUE

JUN 4 1985



11Q-50 37010 ✓

THIS IS TO CERTIFY THAT THE PROPERTY SHOWN ON THIS PLAT WAS SURVEYED UNDER MY DIRECT SUPERVISION. PROPERTY LINES AND IMPROVEMENTS SHOWN ARE LOCATED CORRECTLY AND THAT NO VISIBLE ENCROACHMENTS EXIST UNLESS OTHERWISE SHOWN. THIS PROPERTY IS NOT LOCATED IN A DESIGNATED FLOOD HAZARD AREA.

**SOUTH CAROLINA**  
**REGISTERED LAND SURVEYOR**  
 4781  
**JAMES R. FREELAND**  
 RLS: JAMES R. FREELAND  
 NO: 4781

**STATE OF SOUTH CAROLINA**  
**GREENVILLE COUNTY**

WHITE OAKS  
LOT 15  
 PROPERTY OF  
DARRELL H. HOEMANN  
KATHRYN TOM RYBA 4 85 05

**FREELAND & ASSOCIATES**  
 Engineers • Land Surveyors  
 318 WEST STONE AVENUE.  
 GREENVILLE, S.C.  
 (803) 271-4924

PLAT BOOK	P-121
DEED BOOK	1108-962
TAX MAP	275-9-19
PARTY CHIEF	L.T.
DRAWN	J.R.
DATE	5-3-85
DWG NO	13121