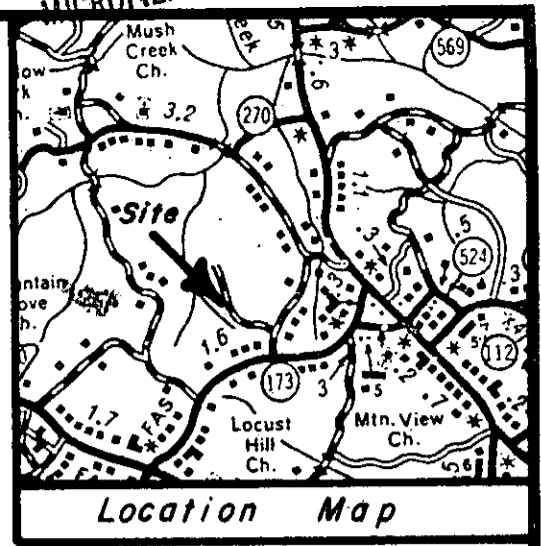
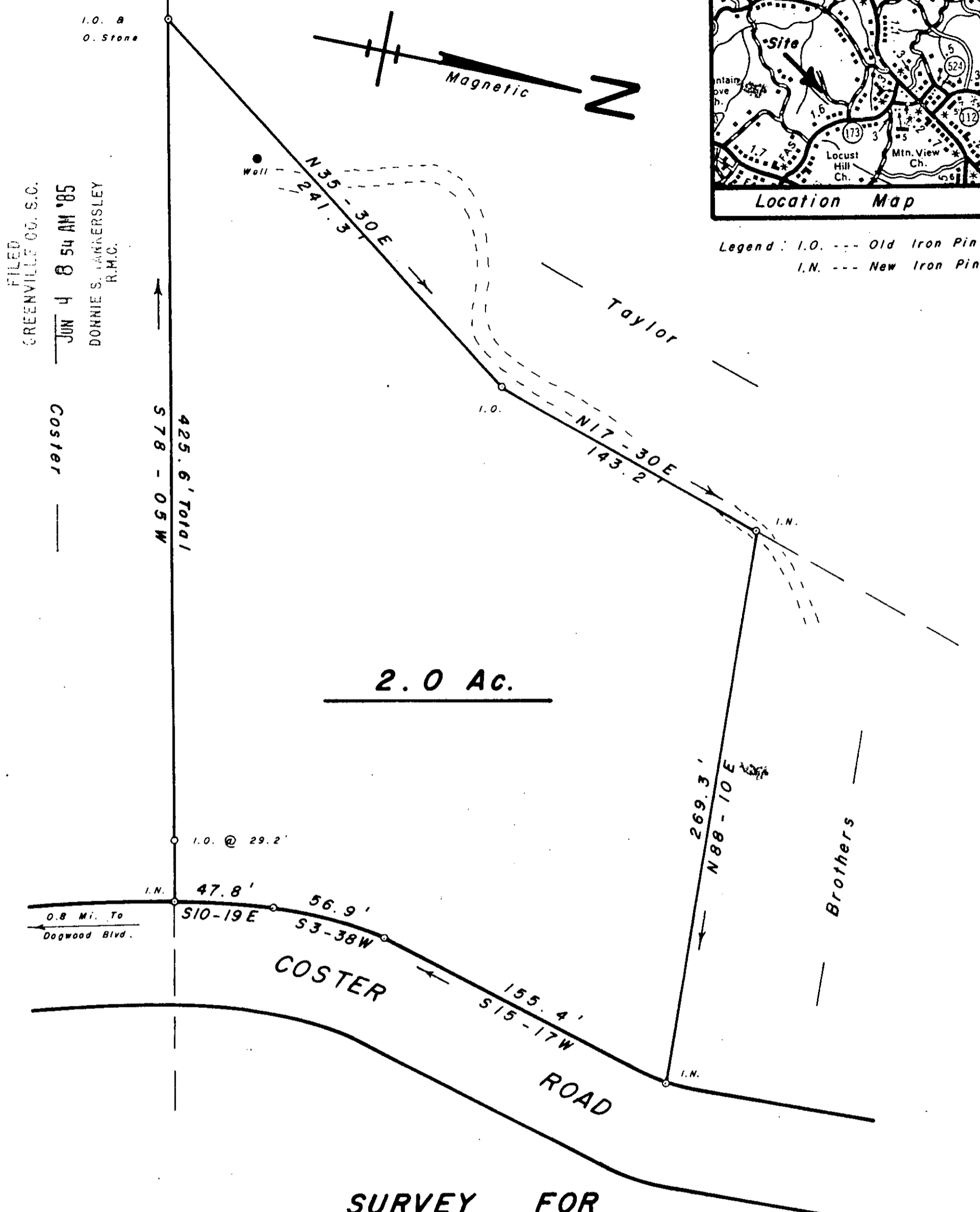


MICROFILMED



Legend: I.O. --- Old Iron Pin  
I.N. --- New Iron Pin



FILED  
GREENVILLE CO. S.C.  
JUN 4 8 54 AM '85  
DONNIE S. JAKKERSLEY  
R.M.C.

425.6' Total  
578 - 05W

**2.0 Ac.**

0.8 Mi. To  
Dogwood Blvd.

SURVEY FOR

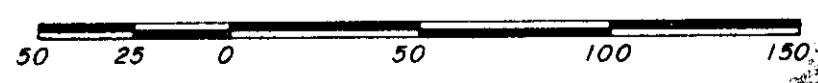
**RON VAN DEN MEIRACKER** ✓

NEAR LOCUST HILL GREENVILLE CO.

MAY 13, 1985

11-N-63 37013

SCALE: 1" = 50'



W. R. WILLIAMS, JR.  
ENGINEER / SURVEYOR  
P. E. & L. S. No. 3979  
15 S. MAIN STREET  
TRAVELERS REST, S. C.  
29690

"I hereby certify that the ratio of precision of the field survey is 1/5000 as shown hereon and the area was determined by D.M.D. method of area calculation."  
5.0000

W. R. Williams  
P. E. & L. S. No. 3979