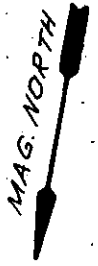


FILED
GREENVILLE CO. S.C.

APR 26 3 32 PM '85

DONNIE S. TANKERSLEY
R.M.C.



196

197

S. 79 - 25 W. 130.0

198

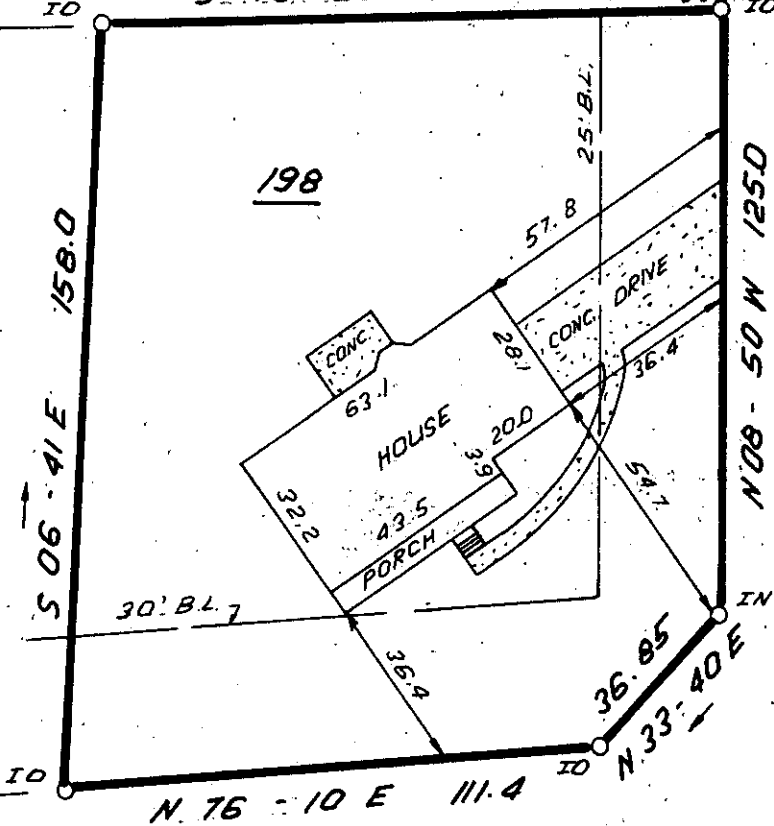
199

S 06 - 41 E 158.0


N 08 - 50 W 125.0

BRENTWOOD WAY

DORAL WAY



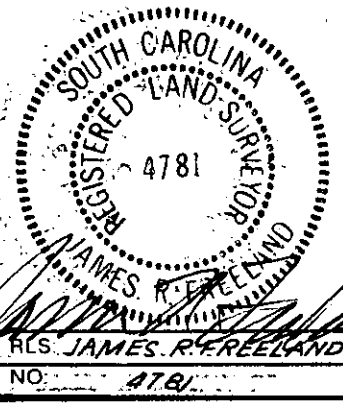
7
APR 26 1985



32305
11-M-51

NOTE: 5' DRAINAGE & UTILITY EASEMENT ALONG ALL SIDE & REAR LOT LINES UNLESS OTHERWISE INDICATED.

THIS IS TO CERTIFY THAT THE PROPERTY SHOWN ON THIS PLAT WAS SURVEYED UNDER MY DIRECT SUPERVISION. PROPERTY LINES AND IMPROVEMENTS SHOWN ARE LOCATED CORRECTLY AND THAT NO VISIBLE ENCROACHMENTS EXIST UNLESS OTHERWISE SHOWN. THIS PROPERTY IS NOT LOCATED IN A DESIGNATED FLOOD HAZARD AREA.



STATE OF SOUTH CAROLINA
GREENVILLE COUNTY

FREELAND & ASSOCIATES
Engineers • Land Surveyors
318 WEST STONE AVENUE.
GREENVILLE, S.C.
(803) 271-4924

BRENTWOOD
SEC. IV, LOT 198.
PROPERTY OF
CARL C. JACKSON
JEAN H. JACKSON

PLAT BOOK	5 D - 43
DEED BOOK	
TAX MAP	319.2 - 1 - 126
PARTY CHIEF	J.C.C.
DRAWN	I.R.
DATE	3-27-85
DWG. NO.	12705 OCT