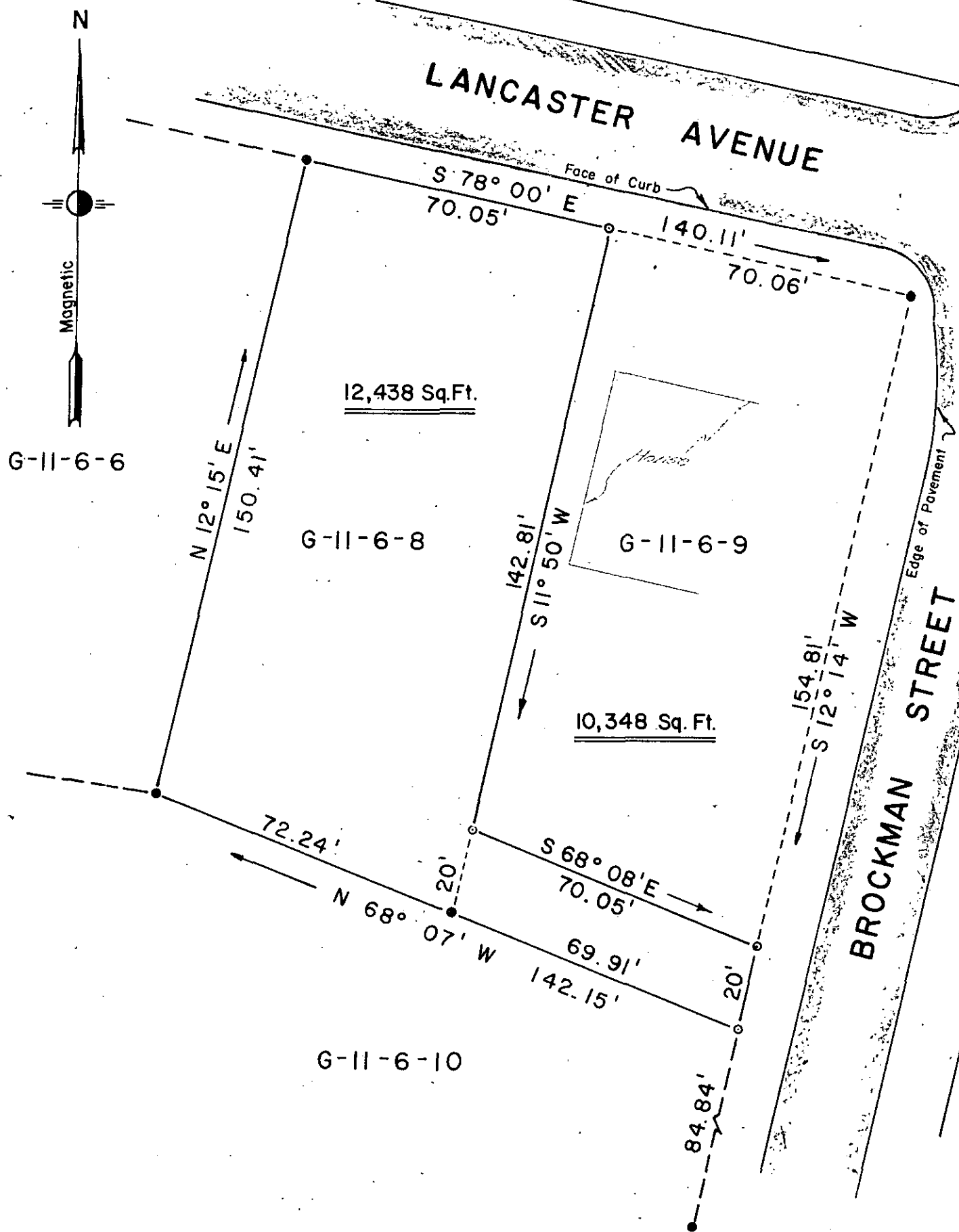
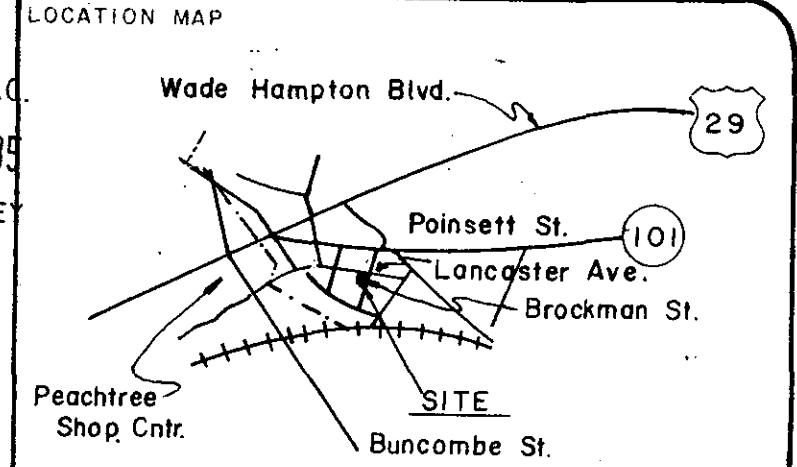


MICROFILMED



FILED
 GREENVILLE CO. S.C.
 MAR 29 12 16 PM '85
 DONNIE S. TANKERSLEY
 R.M.C.



- (No Scale)
- IRON PIN, NEW
 - IRON PIN, OLD
 - △ NAIL & CAP
 - ⊙ STONE, OLD
 - RR SPIKE
 - ⊠ MONUMENT

I hereby certify that the ratio of precision of the unadjusted field survey is 1 / 10,000 as shown hereon and the area was determined by the coordinate method of calculation; monuments are as noted hereon.

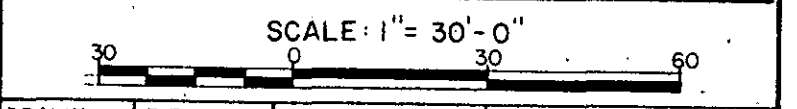
I hereby certify the measurements as shown are correct and that there exists no obvious encroachments or projections, except as shown.

This property is subject to all easements, zoning ordinances, and/or rights of way, of record or not of record.

2212 March 15 1985
 R.L.S. NO. DATE SIGNATURE

PROPERTY OF
 WARREN M. HARVEY

SURVEYED FOR
 WARREN M. HARVEY
 GREENVILLE COUNTY
 CITY OF GREER SOUTH CAROLINA



DRAWN J.A.S.	FIELD J.R.S.	DATE March 1985	JOB NO 850314
-----------------	-----------------	--------------------	------------------

Tri-State Surveyors
 109 Few Street
 Greer, South Carolina 5.0001

MAR 29 1985
 28826

11-K-22