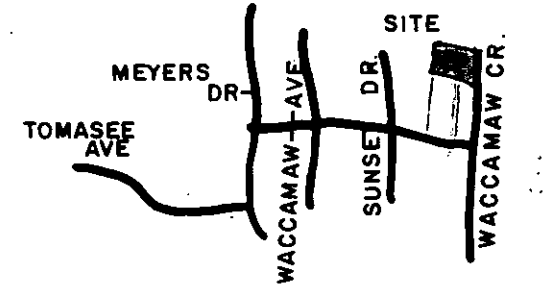
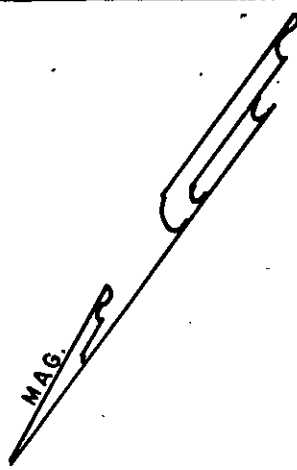


MGROFILMED



DRAINAGE EASEMENT PER PLAT RECORDED PLAT BOOK 5-P AT PAGE 54

S 55 - 22 W
175.95

I.P.O. BENT OVER
I.P.S.

I.P.O.
EASEMENT
S 41 - 03 E
89.79
UTILITY
I.P.O.

CRAIG
(75)

(102)

RECENTLY
OPENED
DRAIN
DITCH

SAN. SEWER
LINE

M.H.

69.80
N 41 - 10 W

DEAD
END

CIRCLE

WACCAMAW

175.00
N 48 - 50 E

OWEN
(101)

I.P.O.

70'

WACCAMAW AVE

28383 ✓


11-K-15

SURVEY FOR

JIM GENTRY

GREENVILLE CO. SOUTH CAROLINA

WEBB SURVEYING & MAPPING GROUP
P.O. BOX 4756 - 29608



SCALE 1" = 20 FT.

DATE MARCH 14, 1985

BLK. BK. REF. 22129 85150805

5.0001

CHARLES F. WEBB
REGISTERED
1577
LAND SURVEYOR
SOUTH CAROLINA

Charles F. Webb
THIS PLAT FOR RECORDING

- I HEREBY CERTIFY THE RATIO OF PERECSON OF THE FIELD SURVEY IS 1/ 5 0 0 0 THE AREA WAS DETERMINED BY D. M. D. CALCULATION
- I HEREBY CERTIFY THAT THE PROPERTY LINES AND ANY IMPROVMENTS ARE CORRECT AND NO VISIBLE ENCROACHMENTS EXIST UNLESS OTHERWISE SHOWN
- THIS PROPERTY IS SUBJECT TO ANY EASEMENTS OR RIGHT OFWAYS OF RECORD OR NOT OF RECORD
- THIS _____ IS NOT WITHIN A FLOOD HAZARD AREA

MAR 26 1985

REF. PLAT BOOK P PAGE 18

FILED
GREENVILLE CO. S.C.
MAR 26 2 08 PM '85
DONNIE S. TANKENBLEY
R.M.C.

5-5

THE PRINT MACHINE, INC. N56984