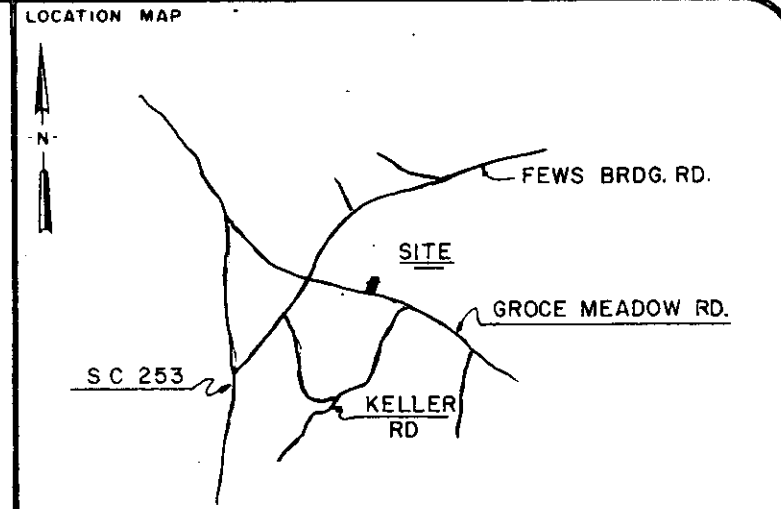
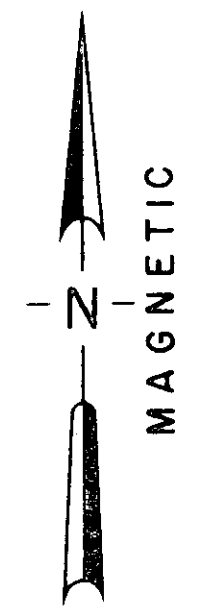


MICROFILMED

THIS PLAT IS NOT A SUBDIVISION AS DEFINED BY THE GREENVILLE COUNTY SUBDIVISION REGULATIONS.

3/26/85 Joseph C. Little
Chairman, Secretary, or Director of Planning.
Greenville County Planning Commission

FILED GREENVILLE CO. S.C.
MAR 26 9 14 AM '85
DONNIE S. PARKERSLEY R.M.C.



○	I.P. SET	△	STONE
●	I.P. FOUND	⊙	R.R. SPIKE
⊕	NAIL & CAP SET	⊛	NAIL & CAP FOUND

I hereby certify that the ratio of precision of the field survey is 1/5000 as shown hereon and the area was determined by the coordinate method of area calculation.

I hereby certify that the measurements as shown on this plat are correct and that there are no encroachments or projections other than shown.

This property is subject to all easements, zoning ordinances and rights of way, of record or not of record, if any.

REFERENCES: DEED 446-539

642.1-1-46.5

194.83' N 89-00 E 178.00' 273.18'

BARBARE 641.3-1-1

BARBARE 641.3-1-1

1.37 ACRES
Out of 641.3-1-1

N 17-58 E 312.20'


S 14-22 W 346.97'

191.61' N 79-09 W
GROCE MEADOW ROAD (S 23-92)

MAR 26 1985

11K-9

28294 ✓



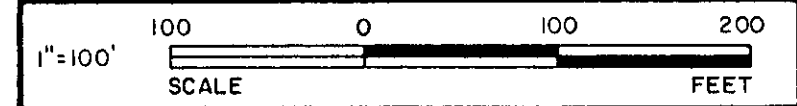
Thomas D. Lindsey
SIGNATURE

3/25/85
DATE

PROPERTY OF
R. A. BARBARE ESTATE

SURVEYED FOR
GARY L. BARBARE

GREENVILLE COUNTY SOUTH CAROLINA



DRAWN	CHECK	DATE	JOB NO.
TDL	TDL	MAR. 25, 1985	1785

LINDSEY & ASSOCIATES
HWY. 253 RT. 1, TAYLORS S.C. 29687
LAND & HYDROGRAPHIC SURVEYORS

GCTO 1 MR26 85 007
THE PRINT MACHINE, INC. N3313
5.0000