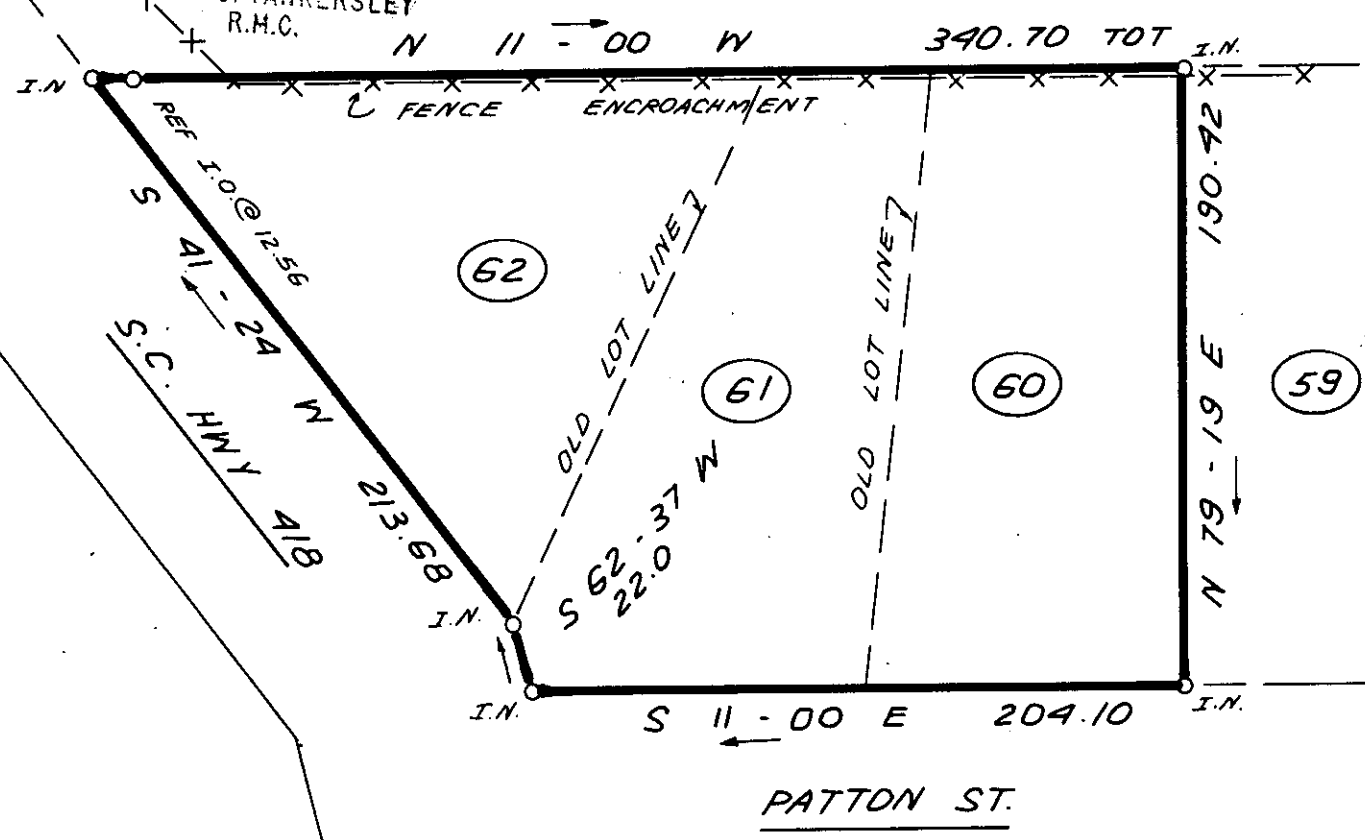



MICROFILMED

FILED  
GREENVILLE CO. S.C.

MAR 26 11 52 AM '85


DONNIE S. TANKERSLEY  
R.M.C.



MAR 26 1985

11-5-96  
28291


I HEREBY CERTIFY THAT THE RATIO OF PRECISION  
OF THE FIELD SURVEY IS 1: 5000 AS SHOWN  
HEREON AND THAT THE AREA WAS DETERMINED BY  
DMD METHOD



### STATE OF SOUTH CAROLINA GREENVILLE COUNTY

**FREELAND & ASSOCIATES**  
 Engineers • Land Surveyors  
 318 WEST STONE AVENUE  
 GREENVILLE, S.C.  
 (803) 271-4924

300  
3  
11A01



RLS: JAMES R. FREELAND  
 NO: 4781

SUNSET HEIGHTS  
LOTS 60, 61, & 62  
PROPERTY OF  
GORDON D. ZUBER

PLAT BOOK	00 @ 316
DEED BOOK	1136 @ 971
TAX MAP	337 - 1 - 72, 73 & 74
PARTY CHIEF	L.T.
DRAWN	K.E.G.
DATE	3 - 20 - 85
DWG. NO.	12645