

RUTHERFORD ROAD

Magnetic North
MICROFILMED

FILED
GREENVILLE CO. S.C.
MAR 5 12 22 PM '85

-N/F CARRIE T. JACKSON
N 52-19 W - 272.00

35' WATER LINE R/W
JACKSONS TANKERSLEY I.P.
R.M.C.

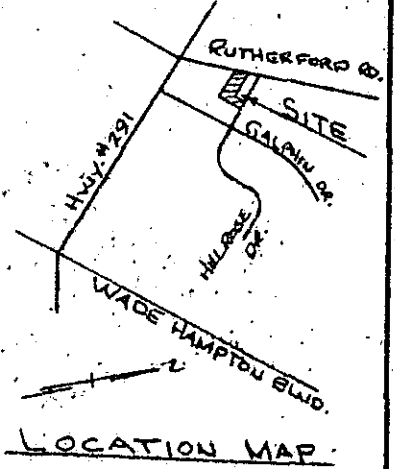
N 24-48 E

102.88

120.06

13.44

HILLOUSE AVE.



228.06

S 67-48 E

INGRESS-EGRESS EASEMENT

227.45

N 67-48 W

-SOU: BANK & TRUST CO.-

-SOU: BANK & TRUST CO.-

N/F
CURTIS B.
HOLLIFIELD, SR.

N 52-19 W

N 22-12 E

13.42

119.06

72.67

S 60-31 E

HILLOUSE AVENUE

S 30-40 W

288.4

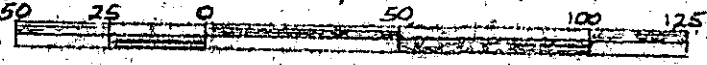
- N/F HAROLD & MARY STONE -
26055

11 J-15

SURVEY FOR
OPPORTUNITY INVESTMENT CORPORATIONS

GREENVILLE COUNTY, S.C.
SCALE 1"=50' - FEB. 15, 1985


MAP 5 1985
ACCORDING TO FLOOD HAZARD BOUNDARY MAP NO. 35 BY THE DEPT. OF H.U.D. DATED NOV. 19, 1976 FOR GREENVILLE CO., S.C. THIS PROP. IS NOT IN A FLOOD HAZARD ZONE.



I HEREBY CERTIFY THAT THE RATIO OF PRECISION OF THE FIELD SURVEY IS 1/4923 AS SHOWN HEREON AND THE AREA WAS DETERMINED BY THE O.M.D. METHOD.

NOTE:
THIS PLAT DRAWN FROM AN EXISTING SURVEY.

James D. [Signature]



THE PIEDMONT GROUP • LAND SURVEYORS
GREENVILLE, SC.