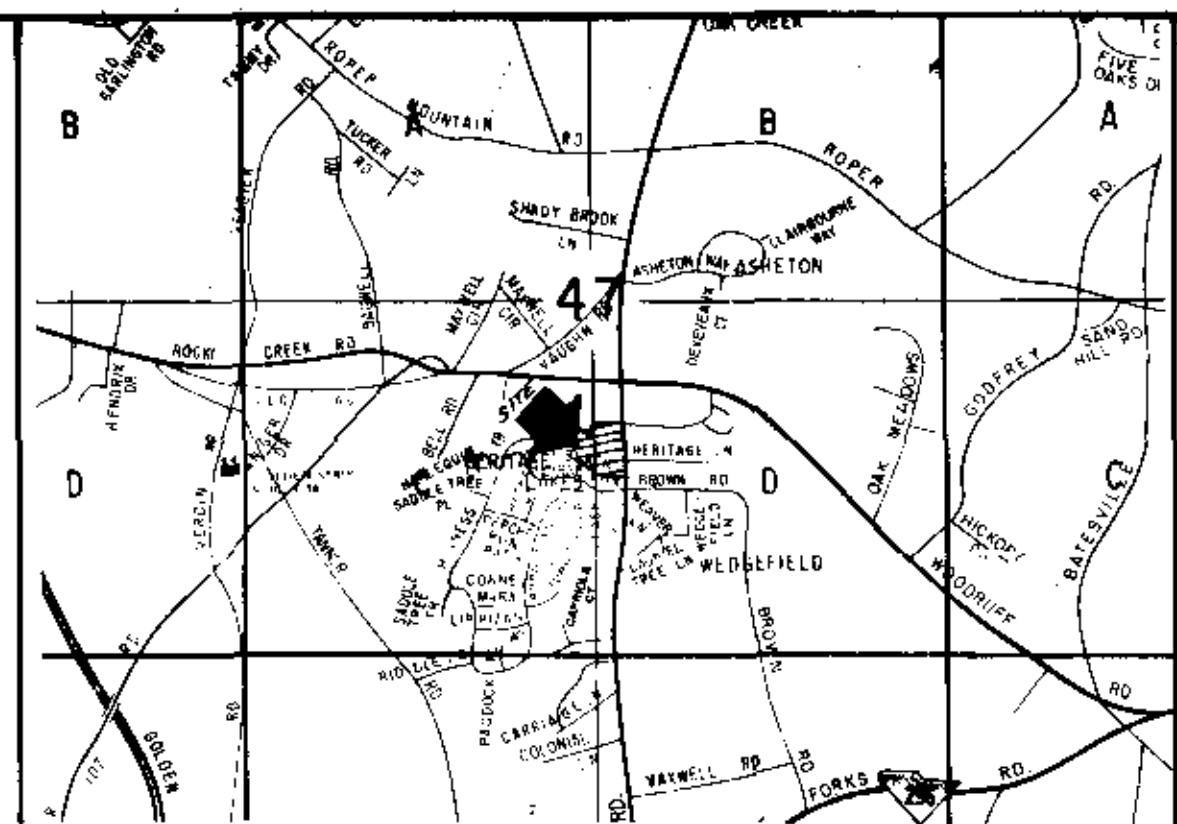
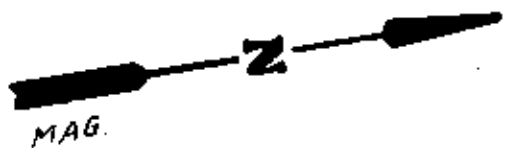


FILED
GREENVILLE, S.C.
Mar 19 3 32 PM '85
DONN H. HENSLEY
H.M.C.

ALL AREAS ON THIS PLAT OTHER THAN LOT AREAS ARE TO BE CONSIDERED COMMON AREAS, INTENDED FOR USE BY OWNERS IN FOREST LAKE, SEC. I, PHASE I, ONLY. THE DESIGNATED AREAS ARE NOT DEDICATED HEREBY FOR USE BY THE GENERAL PUBLIC, BUT ARE DEDICATED TO THE COMMON USE AND ENJOYMENT OF THE HOMEOWNERS IN FOREST LAKE SEC. I, PHASE I, AS MORE FULLY PROVIDED IN THE DECLARATION OF COVENANTS, CONDITIONS AND RESTRICTIONS APPLICABLE TO FOREST LAKE SEC. I, PHASE I, DATED THE _____ DAY OF _____ 1985. SAID DECLARATION OF COVENANTS, CONDITIONS AND RESTRICTIONS IS HEREBY INCORPORATED AND MADE A PART OF THIS PLAT.



LOCATION MAP

FINAL PLAT

CERTIFICATE OF OWNERSHIP AND DEDICATION

"The undersigned hereby acknowledge that I am (we are) the owner(s) of the property shown and described hereon and that I (we) hereby adopt this plan.

3/12/85 Signed *Southern U.S. Realty*
 _____ Signed _____
 _____ Signed _____
 _____ Signed _____

CERTIFICATE OF ACCURACY

"I, JAMES R. FREELAND, certify that this plat was (drawn by me) (drawn under my supervision) (an actual survey made under my supervision) from an actual survey made by me (deed description recorded in Book _____ Page _____ Book _____ Page _____, etc.) (other); that the error of closure as calculated by latitudes and departures is 1.5000; that the boundaries not surveyed are shown as broken lines plotted from information found in Book _____ Page _____; that this plat was prepared in accordance with the Greenville County Subdivision Regulations as adopted.

MARCH 11, 1985 DATE

 JAMES R. FREELAND
 LICENSED ENGINEER OR REGISTERED SURVEYOR
 S. C. Registration No. 4781

CERTIFICATE OF APPROVAL FOR RECORDING

"I hereby certify that the subdivision plat shown hereon has been found to comply with the Subdivision Regulations for Greenville County, with the exception of such variances, if any, as are noted in the minutes of the Greenville County Planning Commission of Greenville County, South Carolina, and that it has been approved for recording in the office of the County Register of Mense Conveyance."

3/19/85 DATE

 JOSEPH C. LITTLE
 DIRECTOR OF PLANNING
 GREENVILLE COUNTY PLANNING COMMISSION

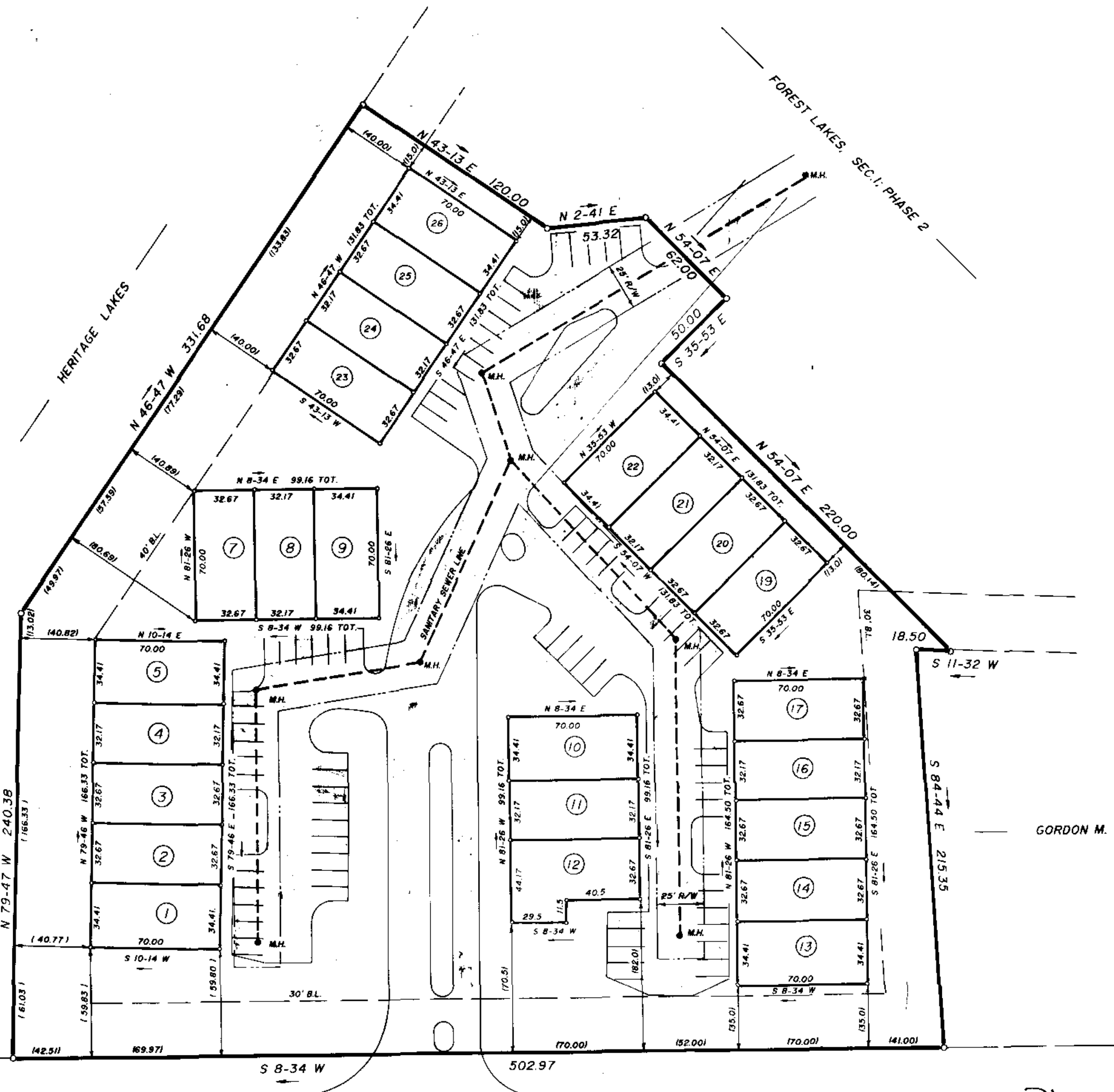
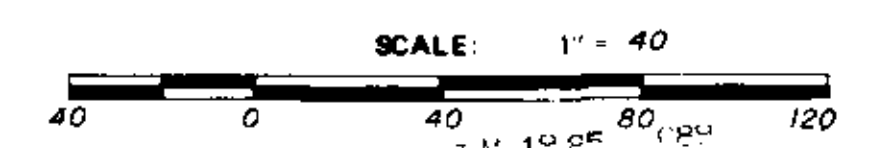
SUMMARY

FILE NUMBER
85-122

FOREST LAKE
 SECTION I, PHASE I

SOUTHERN U.S. REALTY CORPORATION OWNER
 FREELAND & ASSOC., INC. SURVEYOR

NO. OF ACRES: 4.36 MILES OF NEW ROAD: NONE
 NO. OF LOTS: 26 DATE: MARCH 11, 1985



GORDON M. THURSTON, JR.

NOTE:
 IRON PINS AT ALL CORNERS



27539
 11-I-6

Plat 19
 11-I
 Mar 19 1985