

FILED
GREENVILLE CO. S.C.

FEB 28 2 55 PM '85

DONNIE S. TANKERSLEY
R.M.C.

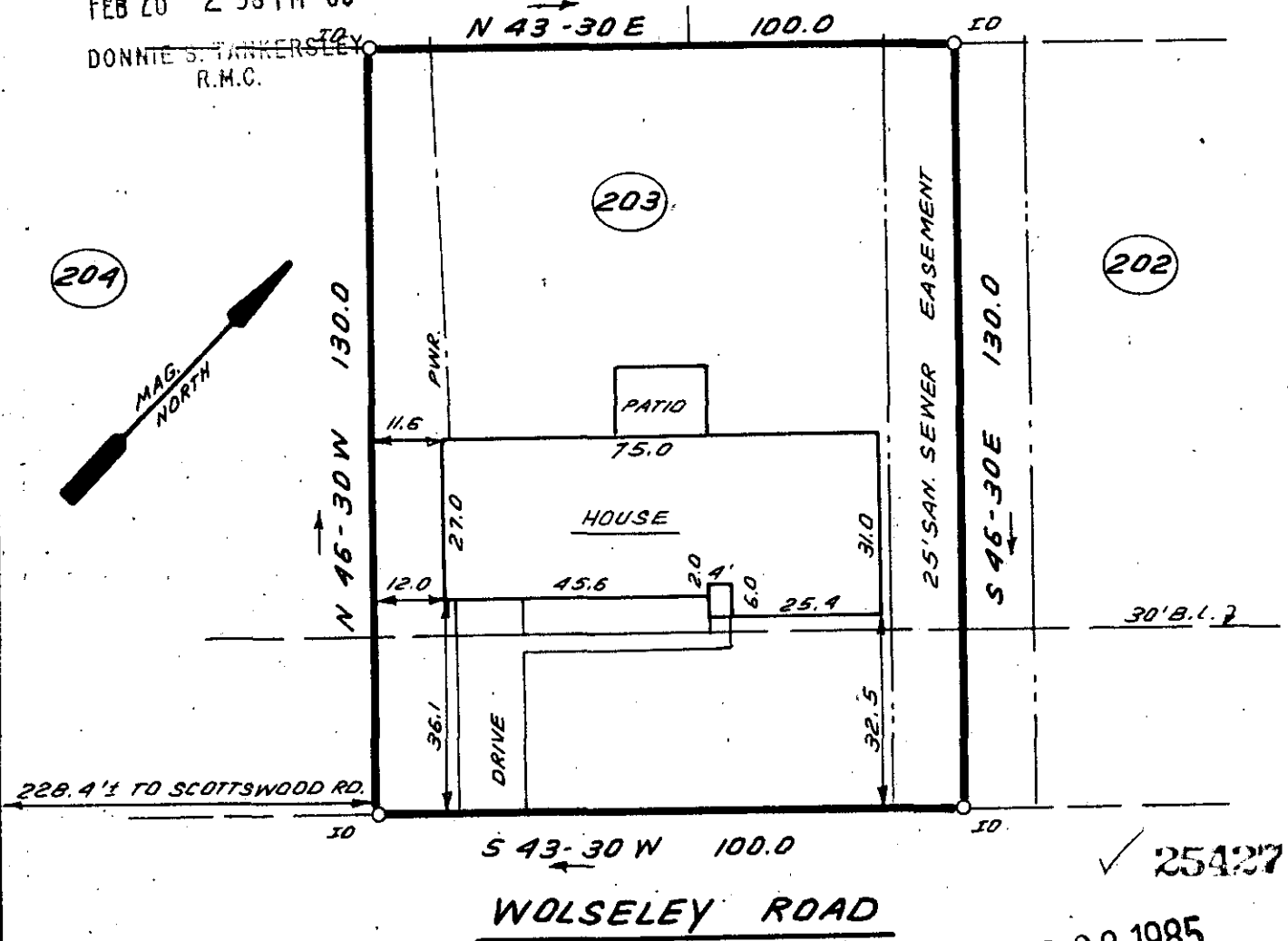
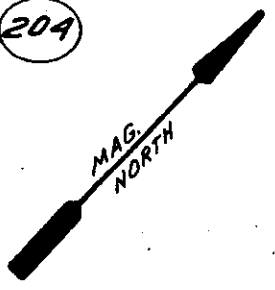
184

185

204

203


202



✓ 25427

FEB 28 1985

11-H-86



THIS IS TO CERTIFY THAT THE PROPERTY SHOWN ON THIS PLAT WAS SURVEYED UNDER MY DIRECT SUPERVISION. PROPERTY LINES AND IMPROVEMENTS SHOWN ARE LOCATED CORRECTLY AND THAT NO VISIBLE ENCROACHMENTS EXIST UNLESS OTHERWISE SHOWN. THIS PROPERTY IS NOT LOCATED IN A DESIGNATED FLOOD HAZARD AREA

**STATE OF SOUTH CAROLINA
GREENVILLE COUNTY**

FREELAND & ASSOCIATES
Engineers • Land Surveyors
318 WEST STONE AVENUE,
GREENVILLE, S.C.
(803) 271-4924

DEL NORTE ESTATES
SEC. I ; LOT 203
PROPERTY OF
RICHARD UNSER
SUSAN UNSER

PLAT BOOK	4N@12&13
DEED BOOK	1111-771
TAX MAP	538.10-1-203
PARTY, CHIEF	RJ
DRAWN	BR
DATE	2-26-85
DWG. NO.	12, 529

