

MICROFILMED

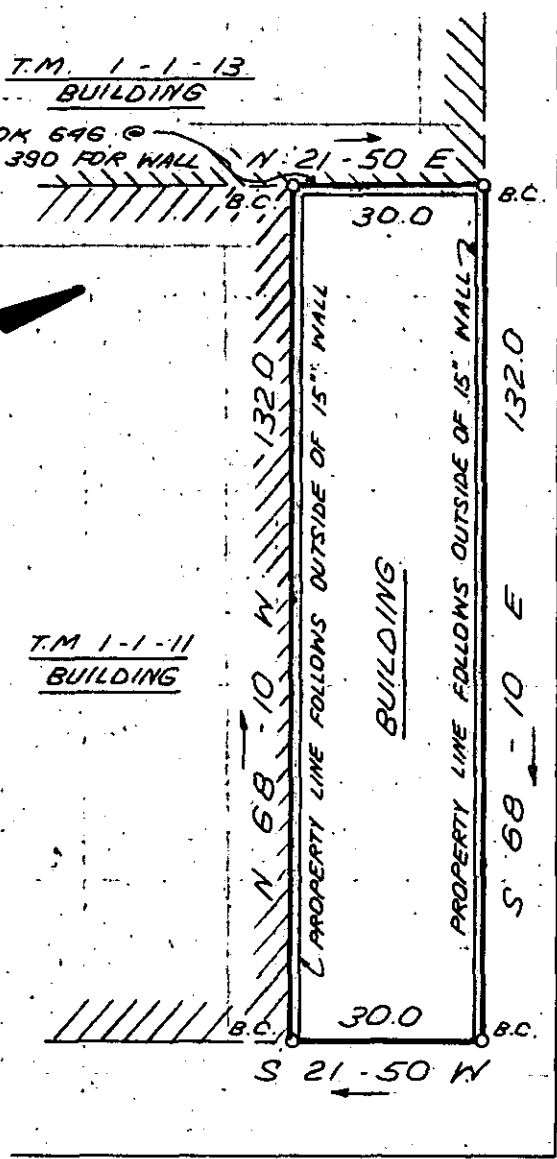
T.M. 1-1-13  
BUILDING

SEE DEED BOOK 646 @  
PAGES 389 & 390 FOR WALL  
RESTRICTIONS



FILED  
GREENVILLE CO. S.C.  
FEB 6 3 49 PM '85  
DONNIE S. LANKERSLEY  
R.M.C.

T.M. 1-1-11  
BUILDING




WEST NORTH STREET

NORTH MAIN STREET

FEB 5 1985

11-H-22



NOTE: B.C. = BUILDING CORNER

23297 ✓


THIS IS TO CERTIFY THAT THE PROPERTY SHOWN ON THIS PLAT WAS SURVEYED UNDER MY DIRECT SUPERVISION. PROPERTY LINES AND IMPROVEMENTS SHOWN ARE LOCATED CORRECTLY AND THAT NO VISIBLE ENCROACHMENTS EXIST UNLESS OTHERWISE SHOWN. THIS PROPERTY IS NOT LOCATED IN A DESIGNATED FLOOD HAZARD AREA.

STATE OF SOUTH CAROLINA  
GREENVILLE COUNTY

FREELAND & ASSOCIATES  
Engineers • Land Surveyors  
318 WEST STONE AVENUE  
GREENVILLE, S.C.  
(803) 271-4924

PROPERTY OF  
KIRBY J. QUINN JR.

PLAT BOOK	I @ 51
DEED BOOK	646 @ 389
TAX MAP	1-1-12
PARTY CHIEF	R.A.J.
DRAWN	K.E.G.
DATE	NOV 20, 1984
DWG. NO.	12099



RLS: JAMES R. FREELAND  
NO: 4781

GCTO -----1 FEB 06 85 063 3.00CD